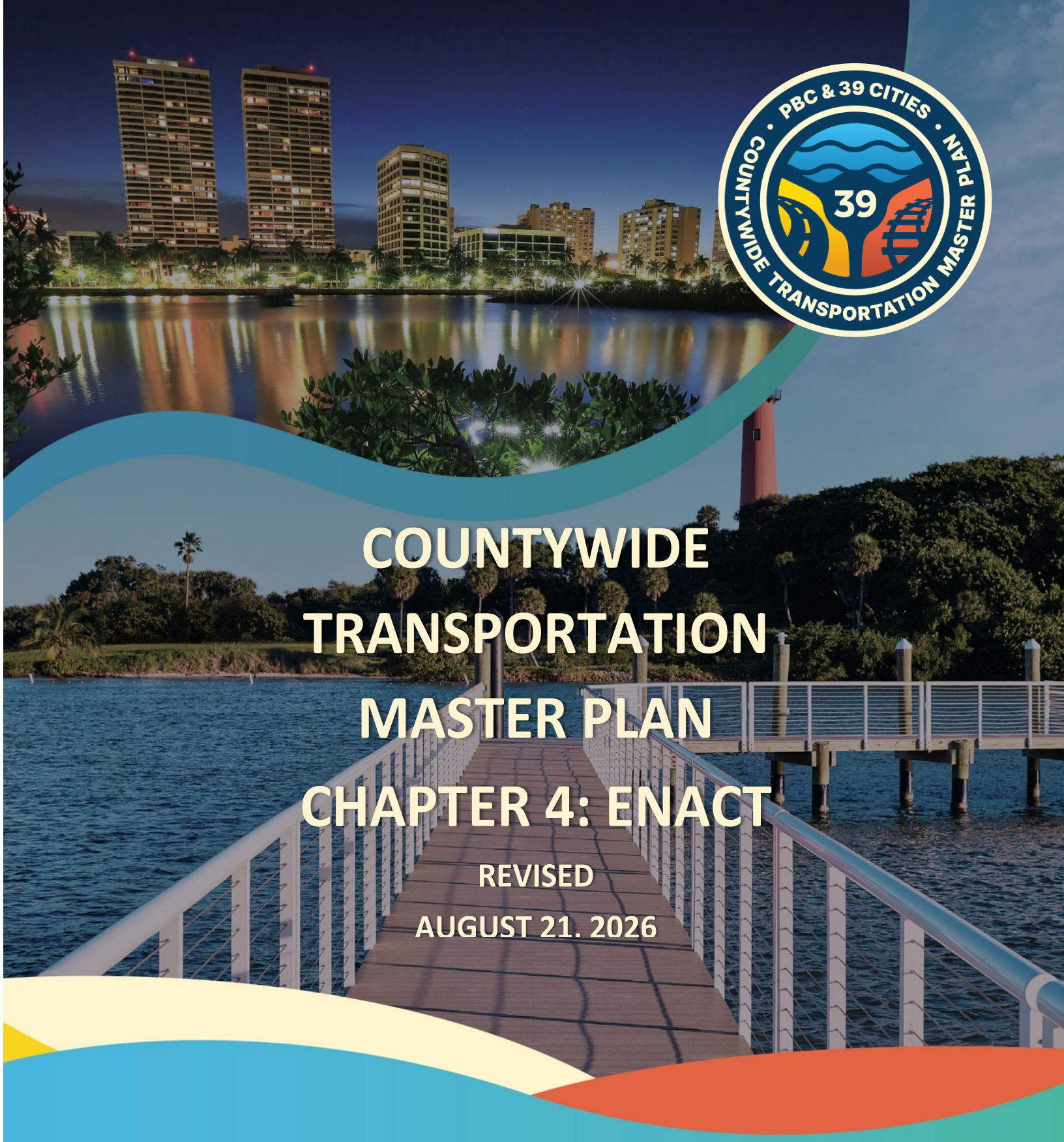

COUNTYWIDE TRANSPORTATION MASTER PLAN

CHAPTER 4: ENACT

REVISED

AUGUST 21. 2026

PBCMoves.com

PALM BEACH COUNTY

COUNTYWIDE TRANSPORTATION MASTER PLAN

Chapter 4: Enact

TABLE OF CONTENTS

Chapter 4: Enact....4-6
4.1. Recommendations Process....4-6
4.2. Project Recommendations and Prioritization....4-8
4.2.1. Optimize: Recommendations for High-Need Corridors....4-11
High-Need Corridor Summaries....4-15
4.2.2. Expand: Recommendations for Priority Projects and Programs for Further Study....4-60
Technology and Traffic Signals....4-61
Transit and Rail Services....4-63
Transit Hubs....4-64
4.2.3. Transform: Recommendations for Future Planning Considerations....4-66
Elevated roadway....4-67
Rail grade separations....4-68
Managed lanes, flex lanes, business access and transit lanes....4-68
Premium transit and advanced mobility concepts....4-68
4.2.4. Policy Recommendations....4-70
Transportation Element [Palm Beach County 1989 Comprehensive plan Ordinance 2024-018 Revised 8/28/2024]....4-73
LOS/QOS countywide standards and performance measures....4-76
Evaluate the transition of Palm Beach County's Road Impact Fee Program to a Mobility Fee Program....4-77
Design Guidelines....4-77
Micromobility, Golf Cart, and Equestrian Facility Standards....4-79
Evaluation of Transit Needs....4-79
Manage the Introduction and Operation of Autonomous Vehicles in Palm Beach County....4-82

DRAFT

Transportation Demand Management (TDM) Program 4-83
Urban Air Mobility/ Advanced Air Mobility (AAM) 4-84
FDOT District 4 Truck Freight Analysis Areas 4-85
Establish a CTMP Implementation Program 4-85
4.2.5. CTMP Implementation and Quick Wins 4-87
Implementation Framework 4-87
Quick-Wins 4-89
4.2.6. CTMP Database and Entity Profiles 4-91

DRAFT

List of Tables

Table 4-1: List of High Need Corridors 4-10
Table 4-2: CTMP High-Need Corridor Screening Framework 4-13
Table 4-3: Project Type Legend 4-15
Table 4-4: Indiantown Road Corridor Solution Menu 4-19
Table 4-5: Military Trail Corridor Solution Menu 4-21
Table 4-6: PGA Boulevard Corridor Solution Menu 4-23
Table 4-7: Northlake Boulevard Corridor Solution Menu 4-25
Table 4-8: Okeechobee Boulevard Corridor Solution Menu 4-27
Table 4-9: Southern Boulevard Corridor Solution Menu 4-29
Table 4-10: Jog Road Corridor Solution Menu 4-31
Table 4-11: Lake Worth Road Corridor Solution Menu 4-33
Table 4-12: Congress Avenue Corridor Solution Menu 4-35
Table 4-13: Boynton Beach Boulevard Corridor Solution Menu 4-37
Table 4-14: Atlantic Avenue Corridor Solution Menu 4-39
Table 4-15: Glades Road Corridor Solution Menu 4-41
Table 4-16: Palmetto Park Road Corridor Solution Menu 4-43
Table 4-17: State Road SR 7 Corridor Solution Menu 4-45
Table 4-18: Lyons Road Corridor Solution Menu 4-47
Table 4-19: Dixie Highway/Old Dixie Highway Corridor Solution Menu 4-49
Table 4-20: US 1/Federal Highway Corridor Solution Menu 4-51
Table 4-21: 45th Street Corridor Solution Menu 4-53
Table 4-22: SR 880 Corridor Solution Menu 4-55
Table 4-23: Hypoluxo Road Corridor Solution Menu 4-57
Table 4-24: Lantana Road Corridor Solution Menu 4-59
Table 4-25: Expand: Recommendations for Further Consideration 4-60
Table 4-27: Policy Recommendations Summary 4-71
Table 4-28: Candidate CTMP Quick Wins 4-90

DRAFT

List of Figures

Figure 4-1: CTMP Recommendations Process....4-6
Figure 4-2: CTMP Development and Implementation Framework....4-8
Figure 4-3: High Need Corridors....4-9
Figure 4-4: Indiantown Road Corridor....4-18
Figure 4-5: Military Trail Corridor....4-20
Figure 4-6: PGA Boulevard Corridor....4-22
Figure 4-7: Northlake Boulevard Corridor....4-24
Figure 4-8: Okeechobee Boulevard Corridor....4-26
Figure 4-9: Southern Blvd Corridor....4-28
Figure 4-10: Jog Road Corridor....4-30
Figure 4-11: Lake Worth Road Corridor....4-32
Figure 4-12: Congress Avenue Corridor....4-34
Figure 4-13: Boynton Beach Boulevard Corridor....4-36
Figure 4-14: Atlantic Avenue Corridor....4-38
Figure 4-15: Glades Road Corridor....4-40
Figure 4-16: Palmetto Park Corridor....4-42
Figure 4-17: State Road 7 Corridor....4-44
Figure 4-18: Lyons Road Corridor....4-46
Figure 4-19: Dixie/Old Dixie Highway Corridor....4-48
Figure 4-20: US1/Federal Highway Corridor....4-50
Figure 4-21: 45th Street Corridor....4-52
Figure 4-22: SR 880 Corridor....4-54
Figure 4-23: Hypoluxo Road Corridor....4-56
Figure 4-24: Lantana Road Corridor....4-58
Figure 4-27: Implementation Framework....4-88
Figure 4-28: Commissioner District Summary....4-92
Figure 4-29: Municipalities, Community Redevelopment Agencies and Water Management Districts....4-92
Figure 4-30: Water Control/Drainage/Conservancy Districts....4-93

DRAFT

Appendices

Appendix N: CTMP Public Involvement Plan 4-95
Appendix O: Corridor Scoring 4-96
Appendix P: Project Database and Profiles 4-97
Appendix Q: Okeechobee Boulevard Memorandum 4-98

DRAFT

Chapter 4: Enact

4.1. Recommendations Process

The Enact stage of the Palm Beach County Countywide Transportation Master Plan (CTMP) builds on the findings of the Discover, Envision, and Strategize stages and moves the plan from analysis to implementation. Similar to the "How a Bill Becomes a Law" process, CTMP recommendations advanced through a structured sequence of input, review, refinement, and action. The CTMP process began with public and stakeholder input, baseline data, and review of existing plans; continued through technical analysis and scenario testing; and was refined through iterative feedback from the project steering committee, IPARC 2.0+, MICFEC, the Issues Forum, municipalities, transportation partners, the public, and the business community (**Appendix N**).

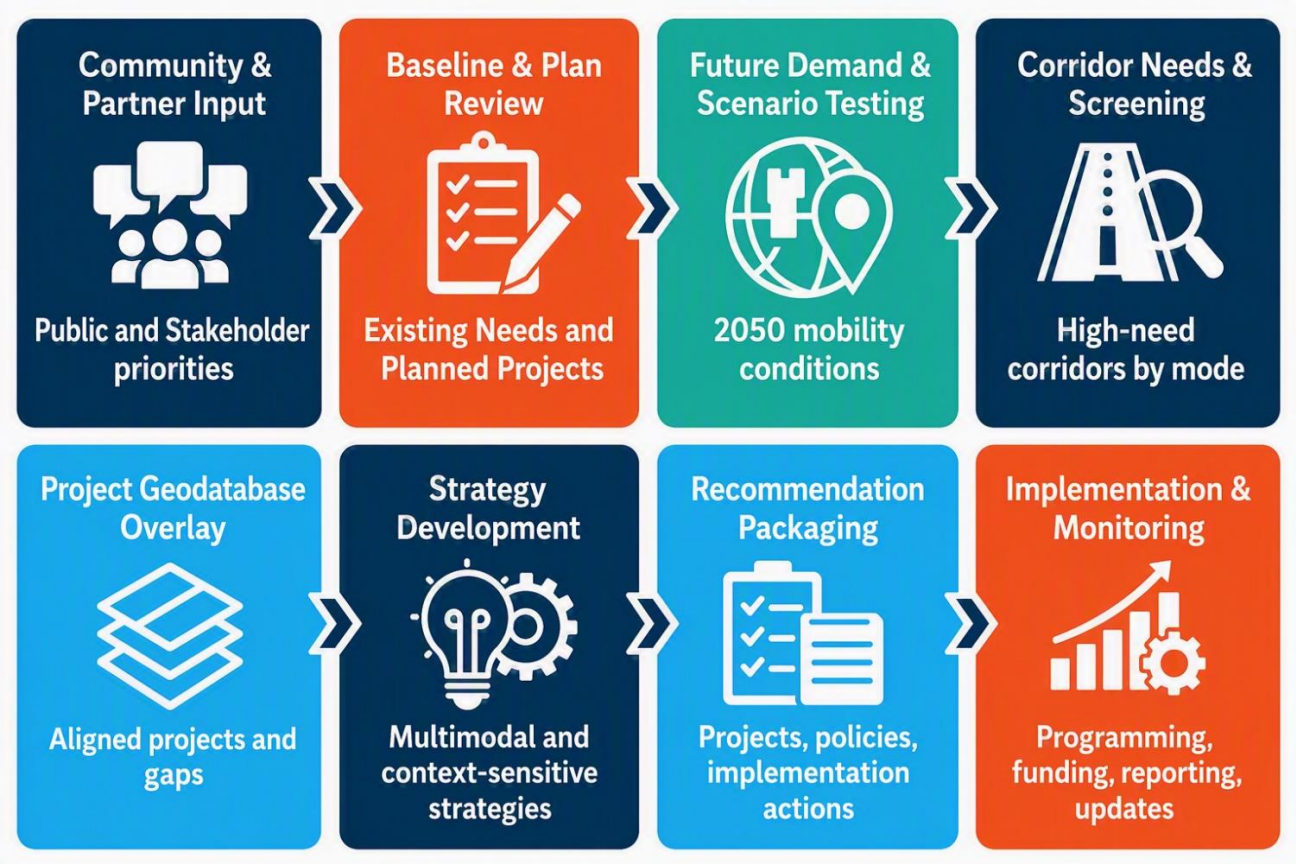

Figure 4-1: CTMP Recommendations Process

The result is a coordinated implementation framework for Palm Beach County and its partner agencies. CTMP implementation will follow a similar progression, with recommendations

advancing through additional planning, coordination, project development, funding, and programming steps. This often includes the Planning, Development and Engineering (PD&E) process and, where applicable, the Transportation Improvement Program (TIP) and Long-Range Transportation Plan (LRTP). As a result, CTMP implementation is an ongoing process that will require continued collaboration, technical refinement, funding coordination, and regular updates to move recommendations from concept to delivery.

Final recommendations are organized into three related categories:

- Project Recommendations
- Policy Recommendations
- Priorities for Implementation

The process to generate this framework is the result of a fourteen-month analysis and engagement effort, which captured input from the public, the project steering committee (IPARC 2.0+), the Multijurisdictional Issues Forum Executive Committee (MICFEC), the Issues Forum, municipalities, regional transportation partners, County departments, and other stakeholders. Each stage of the CTMP contributed a different part of the recommendation process. Discover established the baseline conditions and documented public priorities. Envision tested future conditions, evaluated demand through 2050, developed corridor scoring, and compared high-need corridors to planned projects in the project geodatabase. Strategize translated those needs into corridor concepts, design principles, multimodal strategies, land use considerations, and technology opportunities. Enact then brings those pieces together into a practical roadmap for moving from ideas and analysis to projects, policies, and implementation actions.

The development process was iterative rather than linear. As with the legislative process, where a bill is introduced, reviewed, amended, and acted upon, CTMP recommendations are developed through repeated cycles of technical analysis, public input, stakeholder review, refinement, and decision-making. A corridor or project may enter the process as a public concern, a municipal priority, a planned project, or a high-scoring need identified through data analysis. It was then tested against countywide goals, future demand, multimodal needs, project readiness, and partner priorities.

The recommendations are a menu of options that help Palm Beach County and its municipalities understand which projects are already aligned with documented needs, where policy changes may be necessary, and what actions are needed to carry the CTMP forward over time.

DRAFT

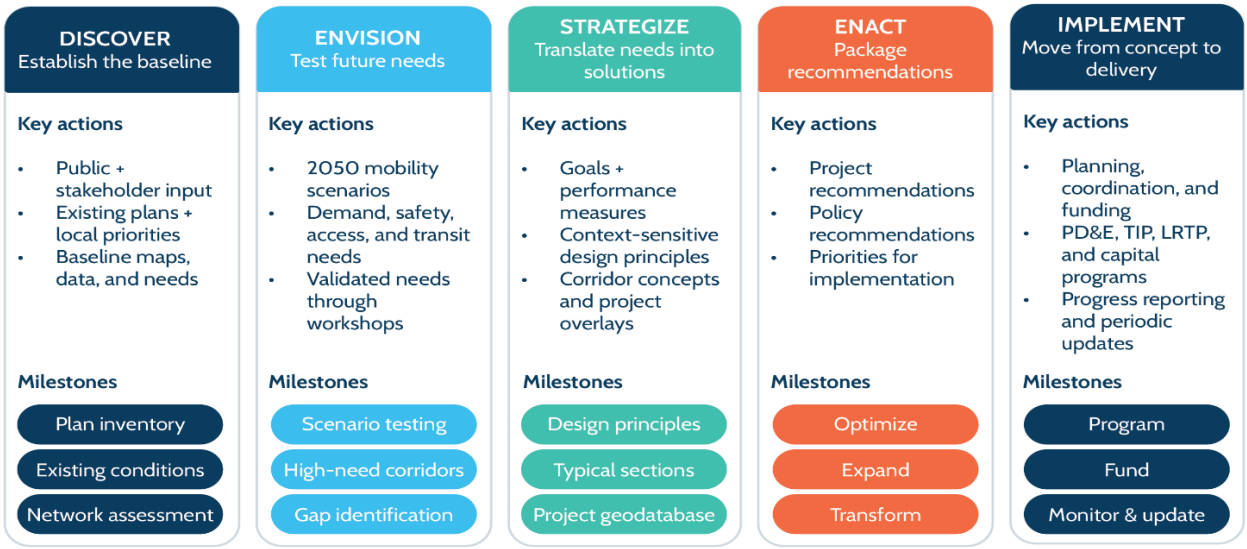

Figure 4-2: CTMP Development and Implementation Framework

The Discover stage established the CTMP's baseline by documenting existing plans, countywide demographic and socioeconomic trends, land use patterns, roadway and transit conditions, pedestrian and bicycle gaps, equestrian and golf cart networks, and existing travel patterns. Key outputs for the Discover Chapter include a countywide municipal and agency plan inventory, baseline maps and datasets, identification of east-west connectivity and multimodal access challenges, documentation of roadway performance and safety concerns, and a network assessment that highlighted where congestion, transit access, pedestrian comfort, and bicycle stress were most pronounced.

The Envision and Strategize stages converted that baseline into the recommendation framework used in Enact. Envision tested 2050 conditions through the Existing plus Committed network, premium transit, higher-growth, frequent transit, and TIM Future scenarios; validated needs through IPARC 2.0+, MICFEC, and workshop exercises; refined corridor scoring across vehicle, bicycle/pedestrian, and transit measures; and overlaid high-need corridors with the CTMP project geodatabase to identify aligned projects and remaining gaps. Strategize then translated those findings into CTMP goals, performance measures, context-sensitive design principles, a typical sections library, corridor retrofit illustrations for 21 key corridors, land use concepts, technology and innovation strategies, pilot project themes, and implementation pathways that support project, policy, and action recommendations.

4.2. Project Recommendations and Prioritization

Building directly on the Discover, Envision, and Strategize stages, this section translates the documented needs into a prioritized set of project recommendations for the 21 high-need corridors. **Figure 4-3** shows the High Need Corridors and

Table 4-1: List of High Need Corridors.

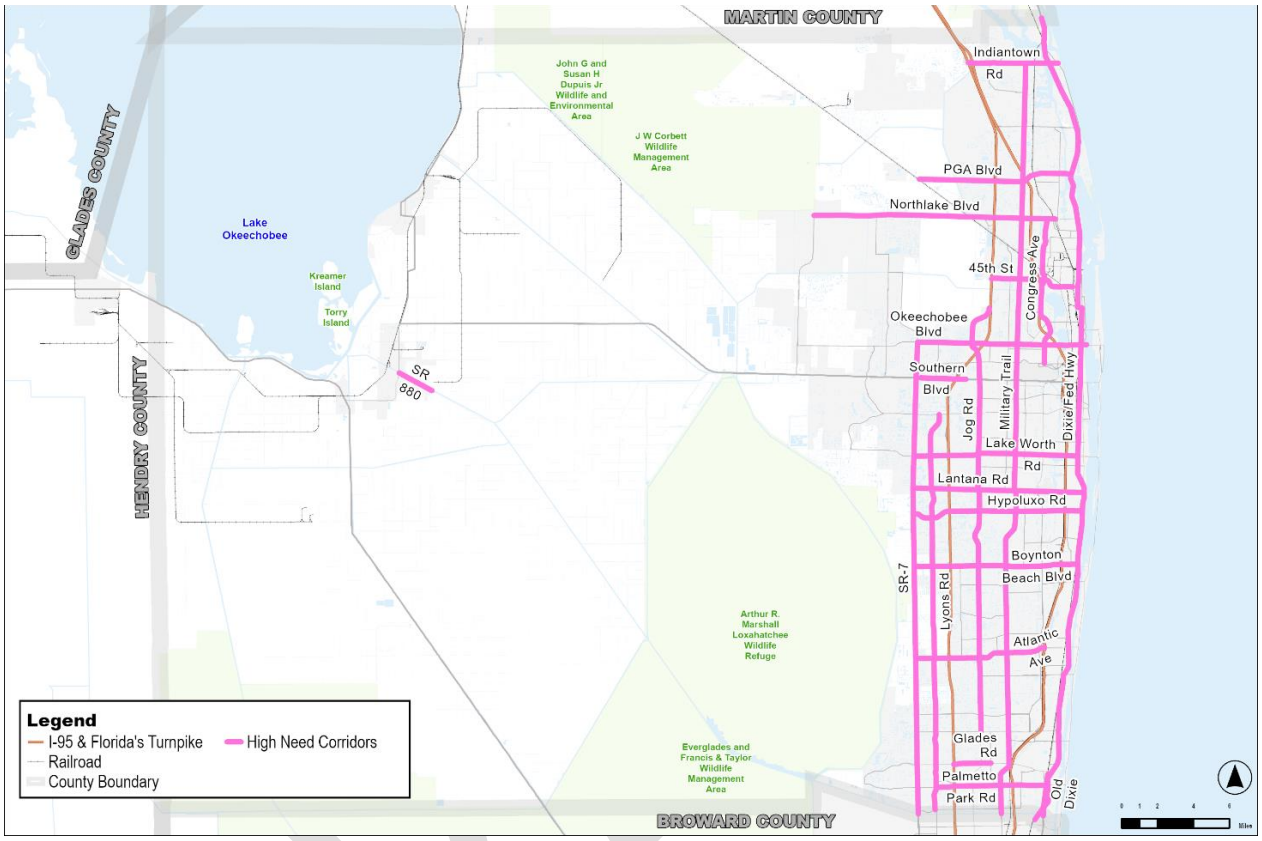

Figure 4-3: High Need Corridors

Table 4-1: List of High Need Corridors

High Need Corridors	
45th St	**Atlantic Ave**
Boynton Beach Blvd	**Congress Ave**
Dixie / Federal Hwy	**Glades Rd**
Hypoluxo Rd	**Indiantown Rd**
Jog Rd	**Lake Worth Rd**
Lantana Rd	**Lyons Rd**
Military Trail	**Northlake Blvd**
Okeechobee Blvd	**Old Dixie Hwy**
Palmetto Park Rd	**PGA Blvd**
Southern Blvd	**SR 7**
SR 880	

The priority recommendations are organized around three categories: **Optimize, Expand, and Transform.** Optimize focuses on near-term and corridor-specific opportunities to improve performance, safety, reliability, and multimodal access along the high-need corridors. Expand identifies projects and program areas that warrant further development through feasibility analysis, interagency coordination, funding development, or phased implementation. Transform identifies longer-range concepts that may have countywide or regional benefits but require additional technical review, public engagement, governance coordination, and funding strategy before they can be considered for implementation.

The project recommendations are grouped by roadway and intersection, transit, technology, and bicycle and pedestrian improvements. By comparing the Strategize corridor analysis with the CTMP project geodatabase, the CTMP shows where planned projects already respond to the county's highest-need corridors and where gaps remain. This helps identify near-term priorities by focusing on projects that have already been reviewed through prior planning efforts and positioned to move forward.

DRAFT

4.2.1. Optimize: Recommendations for High-Need Corridors

Established in the Envision stage, the County's high-need corridors were identified through a data-driven corridor screening process that scored roadway segments across three categories: Vehicle, Bicycle/Pedestrian and Transit. The screening process began with 48 corridors selected to provide broad coverage of Palm Beach County's transportation network, excluding I-95 and Florida's Turnpike. To account for changes in roadway context and operating conditions along longer corridors, the 48 corridors were divided into 185 individual segments for evaluation. Each segment was then measured or modeled using the multimodal metrics and data sources summarized below.

Within each screening category, the individual metrics were scored and weighted to reflect their relative contribution to vehicle/roadway, bicycle/pedestrian, and transit needs and opportunities. The weighted metric values were combined to calculate a total score for each mode. The three resulting modal scores were then weighted equally to calculate the Average Weighted Score, providing a balanced multimodal measure for comparing all 185 corridor segments.

The vehicle/roadway score is based on five equally weighted 2050 SERPM measures—lane miles operating above capacity, change in PM peak speed relative to free-flow speed, PM peak volume-to-capacity ratio, vehicle hours of delay, and annual average daily traffic—each scored from 1 to 10. The bicycle/pedestrian score combines proximity to schools, universities, and parks with inclusion on bicycle and pedestrian priority networks and bicycle and pedestrian levels of traffic stress; these indicators use step or binary scores from 0 to 10 and their assigned weights. The transit score combines the percentages of low-income residents, zero-car households, residents under age 18, and residents age 65 or older with inclusion on the 561 Plan network, population density, and employment density. The seven transit indicators are equally weighted and are generally scored from 2 to 10. Because 561 Plan inclusion identifies whether a corridor segment overlaps the enhanced or core transit network, it is evaluated as a binary condition: segments on the network receive a score of 10, while segments not on the network receive a score of 0. Higher scores indicate greater congestion, access, safety, or transit-supportive need and opportunity relative to the other corridor segments evaluated. The screening framework is summarized in **Table 4-2.**

Most metrics were standardized to a 1–10 scale based on countywide distributions, with segments scoring 7–10 representing the highest relative need and those scoring 1–3 the lowest; higher scores indicate need rather than good performance, so high vehicle scores reflect congestion and delay, high bicycle and pedestrian scores reflect safety gaps and proximity to key destinations, and high transit scores reflect ridership potential and communities with limited transportation options.

The screenings also drew on 2050 conditions tested through multiple scenarios including the Existing plus Committed (E+C) network, SR 7/Okeechobee premium transit, increased socioeconomic growth (BEBR medium-high and high projections of roughly 1.95 to 2.11 million

DRAFT

residents), frequent transit (15-minute headways yielding a 59.7 percent systemwide ridership increase), and the 13 project TIM Future network and was validated through the project steering committee (IPARC 2.0+), MICFEC, and a series of workshop exercises. **Appendix O** contains the scoring tables. While the corridor screening process focused on identifying high-need roadway, transit, and bicycle/pedestrian corridors, the broader CTMP performance framework also incorporates measures related to safety, travel time reliability, freight connectivity, accessibility, resilience, and multimodal system performance. These measures are presented in Chapter 3 and are intended to support implementation and ongoing performance monitoring of CTMP recommendations.

DRAFT

Table 4-2: CTMP High-Need Corridor Screening Framework

Screening Category	Metric	What It Measures	Score / Weight	Source
Vehicle / Roadway	Lane miles with v/c > 1.0; PM speed change from free flow; PM volume-to-capacity ratio; PM vehicle hours delayed; AADT	Future roadway congestion, speed reduction, demand relative to capacity, total delay, and daily traffic volume.	Each metric is scored 1–10 and weighted equally. Higher values indicate greater roadway need.	SERPM 9, 2050 projection
Transit	Schools and universities; parks; bicycle and pedestrian priority networks; bicycle and pedestrian LTS	Access to nearby schools, universities, and parks; overlap with bicycle and pedestrian priority networks; and high-stress conditions within one-quarter mile of a corridor segment.	Destination counts use 0–10 step scores, while priority network and LTS indicators use 0 or 10. Higher values indicate greater access or safety need and opportunity.	HIFLD; Palm Beach County Open Data; Palm Beach MPO; 2050 LRTP
Bicycle / Pedestrian	Low-income population; zero-car households; population under 18; population age 65 or older; inclusion on the 561 Plan network; population density; employment density	Transit need and market potential based on demographic characteristics, limited vehicle access, planned transit coverage, and the concentration of residents and jobs.	Most metrics use 2–10 step scores. The 561 Plan indicator is binary because it measures whether a corridor segment overlaps the enhanced or core transit network: 10 indicates that the segment is on the network, and 0 indicates that it is not. The seven indicators are equally weighted. Higher values indicate greater transit need or opportunity.	SERPM 9, 2050 projection

DRAFT

Feedback from January 28 and March 11, 2026, IPAC 2.0+ workshops refined both the corridor list and the scoring methodology. For the March 11 workshop, the 21 corridors receiving total scores of 7 or 8 were advanced for detailed mapping, project overlays, and gap analysis, and the set of priority corridors expanded from an initial twelve to twenty-one.

The metrics were also refined to add AADT to the vehicle category, population and employment density to the transit category, and a metric elevating segments on the MPO's 561 Transit Network. The resulting high-need corridors were then overlaid with the CTMP Project Geodatabase a centralized inventory of approximately 2,500 planned municipal, county, and FDOT projects to distinguish where planned investments already align with the County's highest needs and where gaps remain, whether because a high-need corridor lacks projects, is addressed for only one mode despite multimodal needs, or is served only by long-range or unfunded improvements. The Optimize recommendations focus on getting the most out of these established corridors by targeting congestion relief, safety, multimodal access, and reliability improvements where the documented need is greatest.

DRAFT

High-Need Corridor Summaries

For each high-need corridor that follows, recommendations are organized by project type to reflect the opportunities documented through the project database and corridor analysis. The project recommendations are categorized by a simplified type of either Airport/Port, Bike/Ped, Bridge, Lighting, Other, Rail, Roadway/Widening, Traffic/Intersection, or Transit. Each simplified project type definition is shown in **Table 4-3**.

Table 4-3: Project Type Legend

Project Type	Meaning
Airport/Port	Airport, seaport, marine, aviation, terminal, runway, harbor, and port-access infrastructure or operational improvements.
Bike/Ped	Sidewalks, bicycle lanes, shared-use paths, trails, pedestrian crossings, streetscape improvements, and other bicycle or pedestrian facilities.
Bridge	New bridges and bridge replacement, rehabilitation, widening, repair, or structural improvements.
Lighting	Roadway, pedestrian, trail, intersection, or streetscape lighting installation and upgrades.
Other	Planning, feasibility, corridor, environmental, and engineering studies; general infrastructure, landscaping, drainage, and miscellaneous projects that do not clearly fit another category.
Rail	Freight rail infrastructure and operations, including freight tracks, crossings, yards, and freight-related safety improvements.
Roadway/Widening	New roads and roadway widening, reconstruction, resurfacing, lane additions, complete streets, and general roadway improvements.
Traffic/Intersection	Intersection modifications, traffic signals, turn lanes, roundabouts, traffic management, ITS, and operational or safety improvements.
Transit	Passenger transportation services and facilities, including commuter/passenger rail, buses, shuttles, transit stations, routes, stops, and service improvements.

DRAFT

The corridor summaries are based on projects and concepts contained in the CTMP project database and related adopted, programmed, illustrative, or stakeholder-submitted sources. References to roadway widening, lane additions, grade separations, managed lanes, transit service, or other project types should be understood as a planning menu for further screening. These options should not be interpreted as an automatic endorsement or commitment to implementation. Projects must still be evaluated for consistency with adopted plans, jurisdictional authority, funding eligibility, community context, environmental constraints, safety, person throughput and multimodal benefits. The "optimize first" approach should be exercised before advancing into programming, design, or construction.

The corridor solution menus are the entry point to the implementation process. Each candidate project will require a coordinated review through the CTMP implementation program to confirm jurisdiction, ownership, and maintenance responsibility, to align schedules, funding eligibility, and confirm priorities. Projects located in or adjacent to the constrained areas identified will carry the added context-sensitive coordination review before advancing. From there, projects move through feasibility analysis, or the PD&E process (where applicable), and only then into programming through the County five-year road program, and municipal or agency capital programs.

In the following section of this chapter, solution families identified as "Optimize" which are intended to be carried forward first, "Expand" strategies are packaged with them where they add value, and "Transform" concepts are retained as options pending additional technical review, public engagement, and alternatives analysis described in the policy recommendations. Because implementation will be an on-going, continuous program, the CTMP project geodatabase will serve as the tracking tool for project status and periodic updates. This will allow the County and its partners to record progress, add newly programmed projects, and revisit corridor priorities as conditions, funding, and partner plans change.

Figure 4-4 through **Figure 4-24** provide graphic representations of the high-need corridor segments with the corresponding project types by location. For the east-west corridors, segments are listed from west to east. For the north-south corridors; segments are listed from south to north.

Table 4-4 through **Table 4-24** provide recommendation summaries of the projects along the high-need corridors. The menu emphasis categories were developed by comparing CTMP high-need corridor screening results, the CTMP project database, adopted and planned project information, and feedback received from public, municipal, and stakeholder engagement. Emphasis levels were assigned based on their alignment with documented corridor needs, benefits, implementation readiness, community and municipal input, and consistency with the CTMP's "optimize first" approach.

- "Optimize" strategies represent near-term or high-alignment actions that should be emphasized in corridor screening.

- "Expand" strategies complement the optimize recommendations or require coordination with related projects.
- "Transform" strategies remain in the menu for future consideration but require additional technical evaluation, public engagement, alternatives analysis, funding review, and context-sensitive screening before advancement.

Menu Emphasis Legend

Optimize: Should be emphasized in near-term corridor screening; does not imply automatic implementation	**Expand**: Complements optimize strategies or supports phased implementation	**Transform:** Retain as option; advance only after additional technical review, public engagement, alternatives analysis, and funding review

Appendix P provides the full project database, including descriptions for the projects listed in the following section as well as projects that were not selected for inclusion in the recommendations.

DRAFT

Indiantown Road (Florida Turnpike to A1A)

The CTMP database references projects along the Indiantown Road corridor or related cross streets which align with the CTMP's multimodal recommendation framework. The corridor segment extends from the Florida Turnpike to A1A.

These projects provide a menu of recommended solutions, including traffic signal management, intersection modifications, roadway widening, improved bicycle and pedestrian infrastructure, enhanced transit service and Automated People Mover (APM) concepts.

Appendix P contains the detailed list of project descriptions and identification numbers.

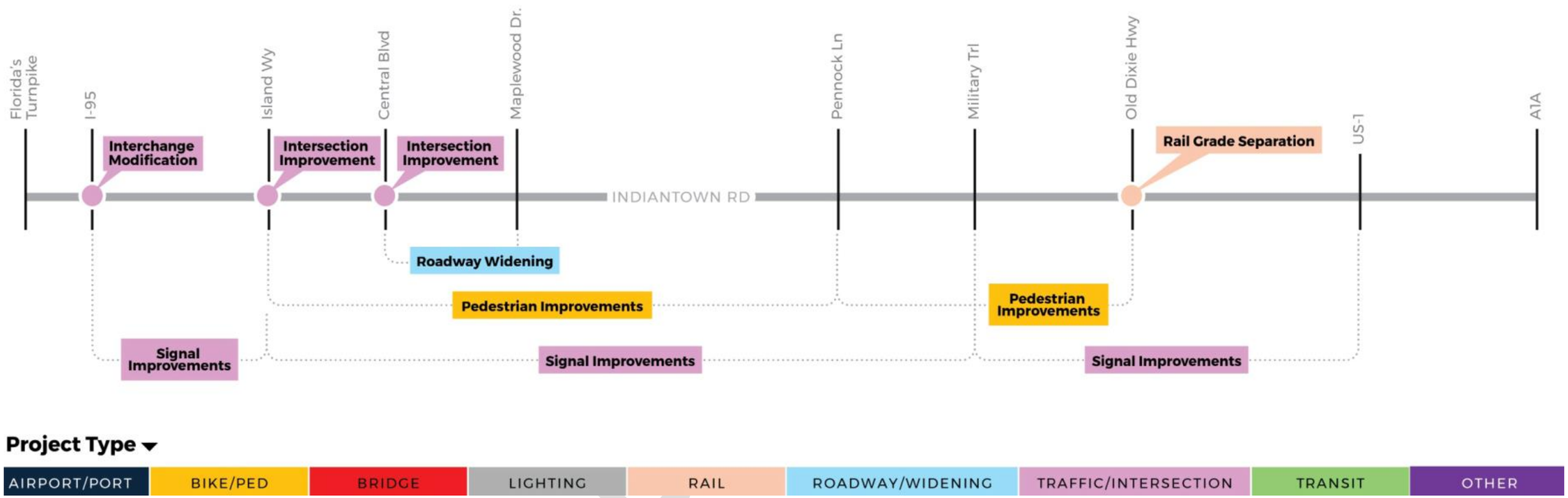

Figure 4-4: Indiantown Road Corridor

Table 4-4: Indiantown Road Corridor Solution Menu

Menu Emphasis	Solution Family	Corridor Application	Representative Project Examples CTMP Project ID
Optimize	**Bicycle / Pedestrian / Complete Streets**	Sidewalk gaps, ADA curb ramps, refuge islands, pedestrian signals, crossings, bulb-outs, bicycle/pedestrian safety upgrades, and context-sensitive complete streets elements that improve access along the corridor and at major intersections.	PBTPA-828; PBTPA-1007; PBTPA-1008
Optimize	**Intersection / Interchange Improvements**	Intersection modifications, turn-lane needs, queuing relief, access management, safety treatments, and PD&E or concept-development follow-up at key nodes, including locations identified in prior FDOT and municipal planning comments.	PBTPA-732; PBTPA-947; J-2
Optimize	**Traffic Operations / TSM&O**	Signal coordination, TSM&O, ramp signalization, connected vehicle technology, and travel time reliability improvements as near-term optimization strategies. These improvements should be paired with intersection and corridor alternatives screening where peak-hour congestion remains oversaturated.	PBTPA-334; PBTPA-794; PBTPA-1759
Expand	**Transit / Service Enhancements**	Sunday service, bus stop improvements, transit reliability enhancements, and connected vehicle-supported transit priority should support near-term corridor improvements. APM concepts should be retained for further feasibility, alignment, cost, governance, and implementation screening.	PBTPA-1758; PBIA-14; PBIA-96; PBIA-97; PBIA-98; PBIA-99
Transform	**Rail / Grade Separation**	FEC crossing safety, rail preemption, rail crossing improvements, and potential grade-separation concepts requiring additional feasibility, cost, rail operations, neighborhood character, access, and community impact screening.	PBTPA-1190; PBTPA-593; PBTPA-903; PBTPA-904; PBTPA-943
Transform	**Roadway Capacity**	Auxiliary lanes, widening, lane additions, and congestion mitigation concepts should be evaluated using prior FDOT concept-development findings, updated traffic conditions, safety needs, multimodal impacts, right-of-way constraints, and community context before advancement.	PBTPA-1236; PBTPA-946; J-3

Optimize: should be emphasized in near-term corridor screening; does not imply automatic implementation

Expand: complements optimize strategies or supports phased implementation

Transform: retain as option; advance only after additional technical review, public engagement, alternatives analysis, and funding review

DRAFT

Military Trail (Broward County Line to Indiantown Road)

The CTMP database references projects along the Military Trail corridor or related cross streets which align with the CTMP's multimodal recommendation framework. The corridor segment extends from the Broward County Line to Indiantown Road.

These projects provide a menu of recommended solutions, including intersection improvements, roadway widening, signal and Transportation Systems Management and Operations (TSM&O) improvements, enhanced bicycle and pedestrian infrastructure, pedestrian bridge improvements, transit enhancements, and complete streets projects.

Appendix P contains the detailed list of project descriptions and identification numbers.

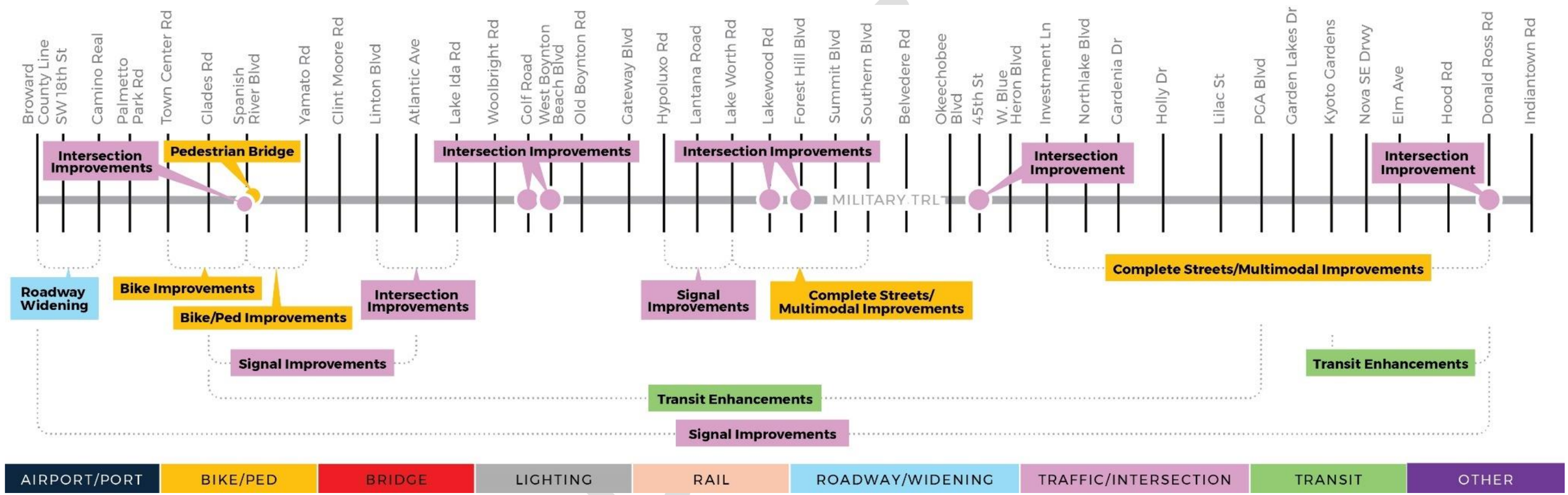

Figure 4-5: Military Trail Corridor

Table 4-5: Military Trail Corridor Solution Menu

Menu Emphasis	Solution Family	Corridor Application	Representative Project Examples CTMP Project ID
Optimize	**Bicycle / Pedestrian / Complete Streets**	Buffered and separated bike lanes, shared-use paths, sidewalks, pathway gap closures, enhanced crossings, pedestrian bridge needs, and context-sensitive complete streets improvements, with emphasis on corridor-wide continuity and extension of multimodal treatments to the north terminus at Indiantown Road.	PBG-132–140; PBG-55–61; PBG-97; PBG-98; PBTPA-483; PBTPA-513; PBTPA-764; PBTPA-1757; PBTPA-1708
Optimize	**Intersection / Interchange Improvements**	Turn-lane additions, mast arm and signal infrastructure upgrades, queuing relief, access management, pedestrian crossing enhancements, and targeted safety improvements at major cross streets, with follow-up screening to confirm locations, design feasibility, right-of-way needs, and multimodal impacts.	PBTPA-788; PBTPA-816; PBTPA-817; PBTPA-1354; PBTPA-1365; PBTPA-1379; PBTPA-1582; PBTPA-1588
Optimize	**Traffic Operations / TSM&O**	Signal modifications, ATMS/TSM&O deployment, connected vehicle technology, signalization, adaptive traffic signal control, and corridor reliability improvements, with priority consideration for high-delay or stakeholder-identified locations such as Dyer Boulevard/Blue Heron Boulevard and other major cross streets.	PS-3; PBTPA-413; PBTPA-414; PBTPA-561; PBTPA-625; PBTPA-952
Optimize	**Transit / Service Enhancements**	Transit stop improvements, bus stop amenities, enhanced transit, circulator service, transit priority treatments, Route 3 reliability and frequency investments, and supporting access improvements that improve transit performance along the full Military Trail corridor.	PBTPA-351; PBG-188; PBTPA-1757
Expand	**Safety / Lighting**	Lighting, streetlight design, and visibility improvements that support pedestrian, bicycle, transit stop, and intersection safety, coordinated with complete streets and intersection improvement projects.	PS-35; PBTPA-623; PBC-167
Transform	**Roadway Capacity**	Widening, lane additions, lane repurposing, resurfacing, and access/capacity concepts should be evaluated only after optimization, safety, transit, and complete streets strategies are considered, and should require alternatives analysis, right-of-way review, multimodal impact assessment, and community/context-sensitive screening before advancement.	PS-54; BR-44; PBTPA-694; PBTPA-1335; PBTPA-1336; PBTPA-1350; PBTPA-1364; PBTPA-1378

Optimize: should be emphasized in near-term corridor screening; does not imply automatic implementation

Expand: complements optimize strategies or supports phased implementation

Transform: retain as option; advance only after additional technical review, public engagement, alternatives analysis, and funding review

DRAFT

PGA Boulevard (Coconut Blvd to US 1)

The CTMP database references projects along the PGA Boulevard corridor or related cross streets which align with the CTMP's multimodal recommendation framework. The corridor segment extends from Coconut Boulevard to US 1.

These projects provide a menu of recommended solutions, including corridor studies, intersection improvements, bridge replacement, transit enhancements, bicycle and pedestrian improvements, roadway widening, mobility hub and Automated People Mover (APM).

Appendix P contains the detailed list of project descriptions and identification numbers.

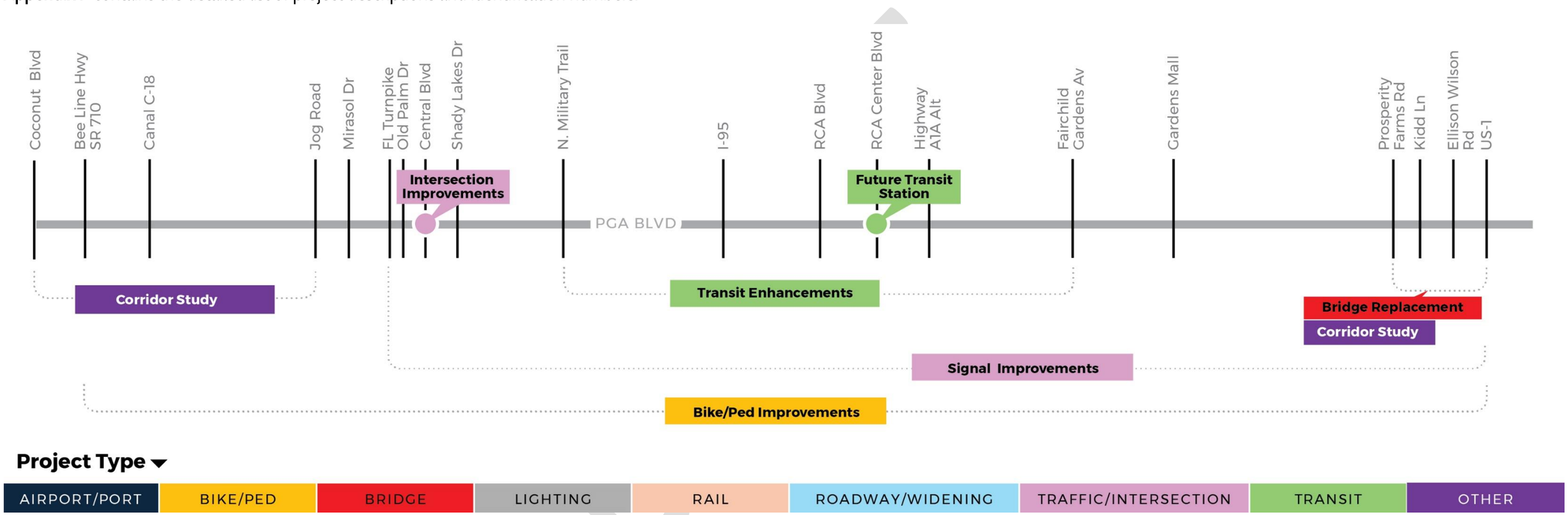

Figure 4-6: PGA Boulevard Corridor

Table 4-6: PGA Boulevard Corridor Solution Menu

Menu Emphasis	Solution Family	Corridor Application	Representative Project Examples CTMP Project ID
Optimize	**Bicycle / Pedestrian / Complete Streets**	Buffered bike lanes, shared-use paths, sidewalks, boardwalk/pathway segments, pedestrian crossings, and multimodal access improvements should support safer travel to activity centers, transit stops, US 1 connections, and Singer Island/Blue Heron Bridge area destinations where applicable.	PBG-160–164; PBG-82–87; PBTPA-479; PBTPA-764; PBTPA-765; PBTPA-1757; PBTPA-1564
Optimize	**Traffic Operations / TSM&O**	TSM&O, connected vehicle technology, signal upgrades, transit signal priority where feasible, and travel time reliability improvements should be used as near-term optimization strategies along PGA Boulevard and connecting transit corridors.	PBTPA-339; PBTPA-952; PBTPA-1787; PBTPA-1795; PBTPA-1796
Optimize	**Transit / Service Enhancements**	Palm Tran frequency improvements, bus stop upgrades, route coverage, express service, and connected vehicle-supported transit reliability investments should improve service performance, access to activity centers, and multimodal connections along the corridor.	PBTPA-1755; PBTPA-1758; PBTPA-1787; PBTPA-1795
Optimize / Transform	**Transit / Service Enhancements**	Add a multimodal transit center with 1,000 parking spaces, a Park & Ride and ride-hailing dropoff and pick-up location, along with spaces for car, bike and scooter sharing, car rental, a transit and microtransit transfer point. E of RCA Center Dr North or South of PGA Blvd Add a multimodal transit center with 1,000 parking spaces, a Park & Ride and ride hailing dropoff and pick-up location, along with spaces for car, bike and scooter sharing, car rental, a transit and microtransit transfer point. High-frequency service, express routes, circulators, MOD zones, bus stop improvements, and mobility hub connections should be emphasized as near-term transit-supportive strategies. APM concepts should be retained for further feasibility, alignment, cost, governance, funding, and implementation screening before advancement.	PBG-194; PBG-183; PBG-186; PBIA-9; PBIA-91–94; PBTPA-1191; PBTPA-1193; PBTPA-1215; PBTPA-1735
Expand	**Studies / Corridor Screening**	PD&E, corridor study, and high-growth-area screening should define feasible multimodal alternatives, evaluate major development impacts, and coordinate PGA Boulevard, US 1, Blue Heron Bridge/Singer Island area needs with affected municipalities before project advancement.	PBG-20; PBG-165; PBTPA-415
Transform	**Bridge / Major Infrastructure**	Bridge replacement and major structure improvements should be retained for additional feasibility, cost, resiliency, environmental, operational, safety, and community impact screening before advancement.	PBTPA-377
Transform	**Roadway Capacity**	Turn-lane, widening, lighting, and access/capacity concepts should be evaluated only after optimization, safety, transit, and complete streets strategies are considered, and should require alternatives analysis, right-of-way review, multimodal impact assessment, development impact review, and context-sensitive screening before advancement.	PBTPA-1373

Optimize: should be emphasized in near-term corridor screening; does not imply automatic implementation

Expand: complements optimize strategies or supports phased implementation

Transform: retain as option; advance only after additional technical review, public engagement, alternatives analysis, and funding review

DRAFT

Northlake Boulevard (Seminole Pratt Whitney to US 1)

The CTMP database references projects along the Northlake Boulevard corridor or related cross streets which align with the CTMP's multimodal recommendation framework. The corridor segment extends from Seminole Pratt Whitney to US 1.

These projects provide a menu of recommended solutions, including roadway capacity improvements, new and modified interchanges, transit studies and express bus service, signal and ITS improvements, rail grade separation, bridge improvements, bicycle and pedestrian improvements, complete streets projects, pedestrian crossings, and intersection improvements. Any widening or capacity improvement on Northlake Boulevard should be screened against the corridor's high-need scoring, documented safety and multimodal needs, adopted plans, right-of-way and environmental constraints, and County direction before advancement.

Northlake Boulevard includes a 50-foot rural parkway on both sides of the right-of-way in the western portion of this segment. As the CTMP implementation advances, this areas should be considered in future project screenings and reflected in the CTMP database with a project sponsor, if viable options exist for subsequent project development.

The roadway widening project identified for the segment draws from the CTMP database which includes the county's Thoroughfare Improvement Map (TIM). The CTMP recommendations classify the widening project as 'Transform' which would include an assessment of the Northlake widening from 6 to 8 lanes. As of June 2026, roadway widening analysis cites the existing and projected 2035 peak hour traffic volumes and levels of service as 'D'. Additional right-of-way review, multimodal impact assessment, community context review and environmental screening may be conducted before advancement.

Appendix P contains the detailed list of project descriptions and identification numbers.

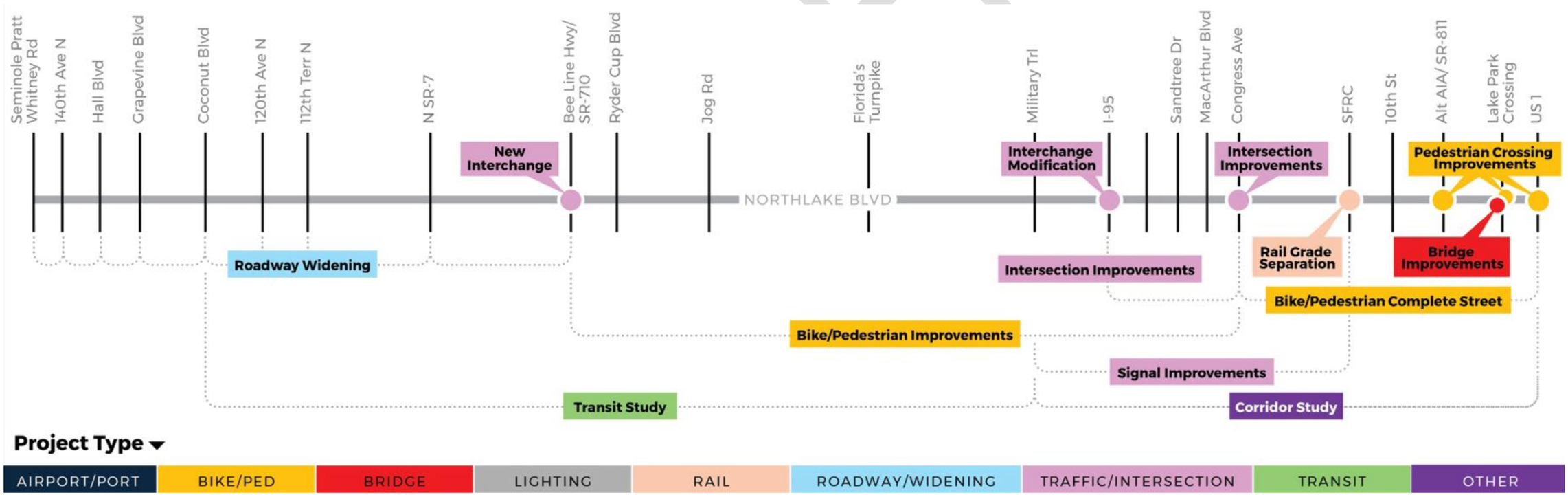

Figure 4-7: Northlake Boulevard Corridor

Table 4-7: Northlake Boulevard Corridor Solution Menu

Menu Emphasis	Solution Family	Corridor Application	Representative Project Examples CTMP Project ID
Optimize	**Bicycle / Pedestrian / Complete Streets**	Complete streets, shared-use paths, widened sidewalks, enhanced crosswalks, HAWK signals, canal crossing improvements, and other pedestrian and bicycle safety treatments should be emphasized as near-term multimodal strategies, with context-sensitive consideration of the western rural parkway and corridor character.	LP-2; LP-3; LP-66–69; LP-73; LP-74; LP-79; LP-80; PBG-118; PBG-119; PBG-121; PBG-175; PBTPA-481
Optimize	**Traffic Operations / TSM&O**	TSM&O, connected vehicle technology, signal system upgrades, signal maintenance, transit-supportive signal strategies, and travel time reliability improvements should be used as near-term optimization strategies along Northlake Boulevard and supporting Palm Tran corridors.	LP-60; PBTPA-322; PBTPA-1678
Optimize	**Transit / Service Enhancements**	Express bus service, Palm Tran frequency improvements, MOD zones, bus stop improvements, transit corridor studies, transit reliability enhancements, and connections among Westlake, West Palm Beach, Lake Park, Riviera Beach Gardens, and the Gardens Mall should be emphasized where they improve access and reduce vehicle dependence.	PBG-192; PBTPA-1767; PBTPA-1760; PBTPA-1795; PBTPA-1736; PBTPA-1737; PBTPA-1746
Expand	**Studies / Corridor Screening**	Corridor studies and transit corridor screening should define feasible multimodal alternatives, service needs, implementation pathways, rural parkway considerations, right-of-way conditions, environmental constraints, Florida Turnpike interchange needs, and project sponsorship before advancement.	PBG-176; PBG-177; PBG-178; PBG-192
Transform	**Rail / Grade Separation**	Rail crossing preemption, grade separation concepts, and rail-related major infrastructure needs should be retained for additional feasibility, cost, environmental, rail operations, access, safety, and community impact screening before advancement.	PBTPA-595; PBTPA-608; PBTPA-1729; PBTPA-923; PBTPA-924
Transform	**Roadway Capacity**	Roadway widening, lane additions, new or modified interchanges, ramp improvements, and access/capacity concepts should be evaluated only after optimization, safety, transit, and complete streets strategies are considered, and should require alternatives analysis, right-of-way review, multimodal impact assessment, rural parkway and community context review, environmental screening, and Florida Turnpike coordination before advancement.	PBG-31; PBG-32; PBTPA-641; PBTPA-674; PBTPA-696; PBTPA-697; PBTPA-1281–1284; PBTPA-1559; PBTPA-1586

Optimize: should be emphasized in near-term corridor screening; does not imply automatic implementation

Expand: complements optimize strategies or supports phased implementation

Transform: retain as option; advance only after additional technical review, public engagement, alternatives analysis, and funding review

Okeechobee Boulevard (SR 880 to A1A)

The CTMP database references projects along the Okeechobee Boulevard corridor or related cross streets which align with the CTMP's multimodal recommendation framework. The corridor segment extends from SR 880 to A1A.

These projects provide a menu of recommended solutions, including intersection improvements, multimodal and corridor feasibility studies, signal and TSM&O improvements, transit enhancements, people mover connections, rail grade separation, bicycle and pedestrian improvements, airport connectivity investments, and potential roadway capacity concepts requiring further alternatives analysis. Okeechobee Boulevard recommendations should emphasize operational improvements, premium transit opportunities, rail and intersection conflict screening, context-sensitive design, and alternatives analysis before any major roadway expansion or elevated roadway concept is advanced. Elevated roadway concepts should not be treated as adopted CTMP recommendations unless they proceed through additional technical review, public engagement, partner-agency coordination, and comparison with lower-impact transit, operations, and grade-separation alternatives.

Future project screening along the western portion of Okeechobee Boulevard should be consistent with the CTMP Design Principles which account for the rural communities, agricultural operations, freight activity, and equestrian travel patterns. Also, consistent with the CTMP policy recommendations for **Micromobility, Golf Cart, and Equestrian Facility Standards**, the side-road connections, roadway widening, and other vehicular improvements should evaluate the need for equestrian crossings

Appendix Q provides a memorandum of plans and projects for the Okeechobee Boulevard Corridor. **Appendix P** contains the detailed list of project descriptions and identification numbers.

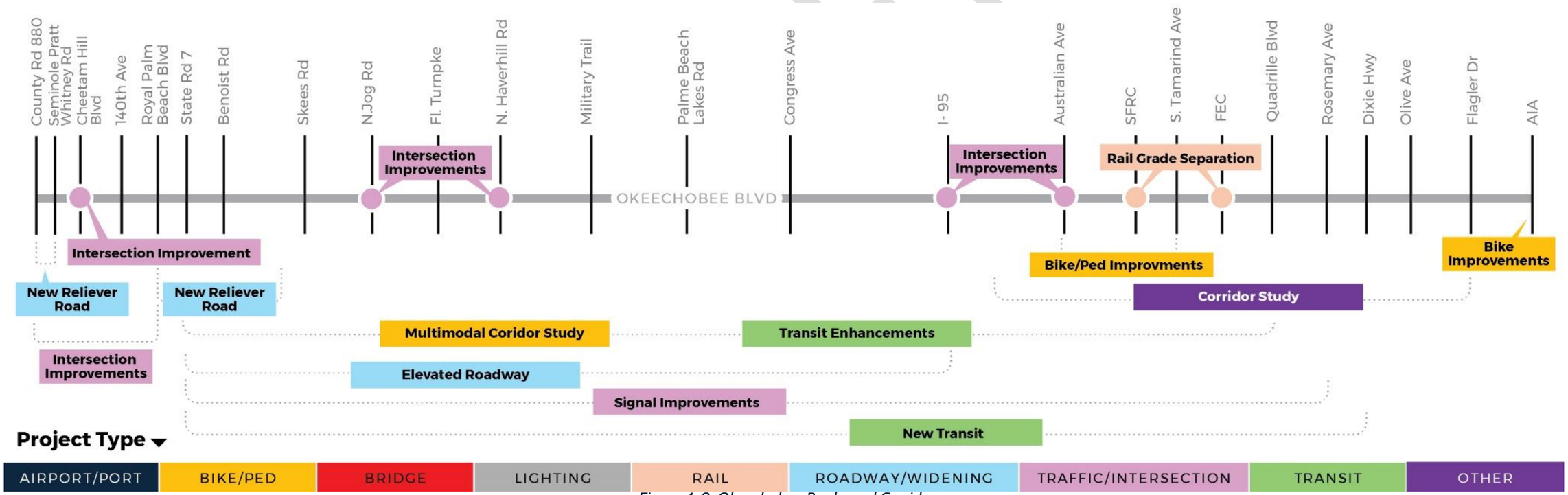

Figure 4-8: Okeechobee Boulevard Corridor

Table 4-8: Okeechobee Boulevard Corridor Solution Menu

Menu Emphasis	Solution Family	Corridor Application	Representative Project Examples CTMP Project ID
Optimize	**Bicycle / Pedestrian / Complete Streets**	Multimodal corridor study recommendations, bike lane connections, pedestrian safety improvements, conflict reduction, mast arm and pedestrian signal upgrades, enhanced detection, lighting, and multimodal access improvements should be emphasized at major intersections and activity centers.	PBTPA-1; PBTPA-1367; PBTPA-1497; PBTPA-817
Optimize	**Transit / Service Enhancements**	Express bus service, frequency improvements, enhanced transit, light rail or new passenger service concepts, transit signal priority, bus stop improvements, and airport-downtown-transit connectivity should be emphasized as the corridor's primary mobility strategy. Transit alternatives should be evaluated before any major roadway expansion, or elevated roadway concept is advanced.	PBTPA-1095; PBTPA-1764; PBTPA-1766; PBTPA-358; PBTPA-386; PBTPA-485; PBTPA-489; PBTPA-580; PBTPA-587; PBTPA-762; PBTPA-810; PBTPA-955
Optimize	**Traffic Operations / TSM&O**	TSM&O, connected vehicle technology, signal system upgrades, signal maintenance, transit-supportive signal strategies, and travel time reliability improvements should be used as near-term optimization strategies along Okeechobee Boulevard and Palm Tran Routes 40 and 43.	PBTPA-331; PBTPA-1766; PBTPA-967; PBTPA-979
Expand	**Studies / Corridor Screening**	Multimodal corridor studies, feasibility reviews, transportation needs and opportunities assessments, and FDOT planning studies should define feasible alternatives, compare transit-first and lower-impact options, assess municipal and community impacts, and evaluate elevated roadway concepts only through additional technical review, public engagement, partner-agency coordination, and alternatives analysis.	PBTPA-1; PBTPA-1100; PBTPA-1764; PBTPA-1766
Transform	**Rail / Grade Separation**	FEC and SFRC rail crossing feasibility studies, grade separation concepts, rail conflict screening, and related major infrastructure needs should be evaluated for feasibility, cost, rail operations, safety, access, community impacts, and compatibility with transit alternatives before advancement.	PBTPA-589; PBTPA-897; PBTPA-898
Transform	**Roadway Capacity**	Turn-lane additions, connector modifications, interchange or ramp improvements, intersection capacity concepts, and any elevated roadway or major capacity concept should be retained only for further screening. These concepts should not be treated as adopted CTMP recommendations and should advance only after optimization, safety, transit, rail, multimodal, right-of-way, community impact, and context-sensitive alternatives analysis.	PBTPA-1368; PBTPA-553; PBTPA-785

Optimize: should be emphasized in near-term corridor screening; does not imply automatic implementation

Expand: complements optimize strategies or supports phased implementation

Transform: retain as option; advance only after additional technical review, public engagement, alternatives analysis, and funding review

DRAFT

Southern Boulevard (US 27 to US 1)

The CTMP database references projects along the Southern Boulevard (SR 80) corridor or related cross streets which align with the CTMP's multimodal recommendation framework. The corridor segment extends from US 27 to US 1.

These projects provide a menu of recommended solutions, including a new flyover at Kirk Road, intermodal centers, intersection improvements, signal and TSM&O improvements, managed or flex lanes, roadway widening and lane additions, bicycle and pedestrian trail improvements, high-capacity transit, SR 715 and western corridor connections.

Future project screening along the western portion of Southern Boulevard/SR 80 should be consistent with the CTMP Design Principles which account for the rural communities, agricultural operations, freight activity, and equestrian travel patterns. Also, consistent with the CTMP policy recommendations for **Micromobility, Golf Cart, and Equestrian Facility Standards**, side-road connections, roadway widening, and other vehicular improvements should evaluate the need for equestrian crossings, lighting improvements along US 27 and within the Glades-area rights-of-way are needed to address safety conditions.

Appendix P contains the detailed list of project descriptions and identification numbers.

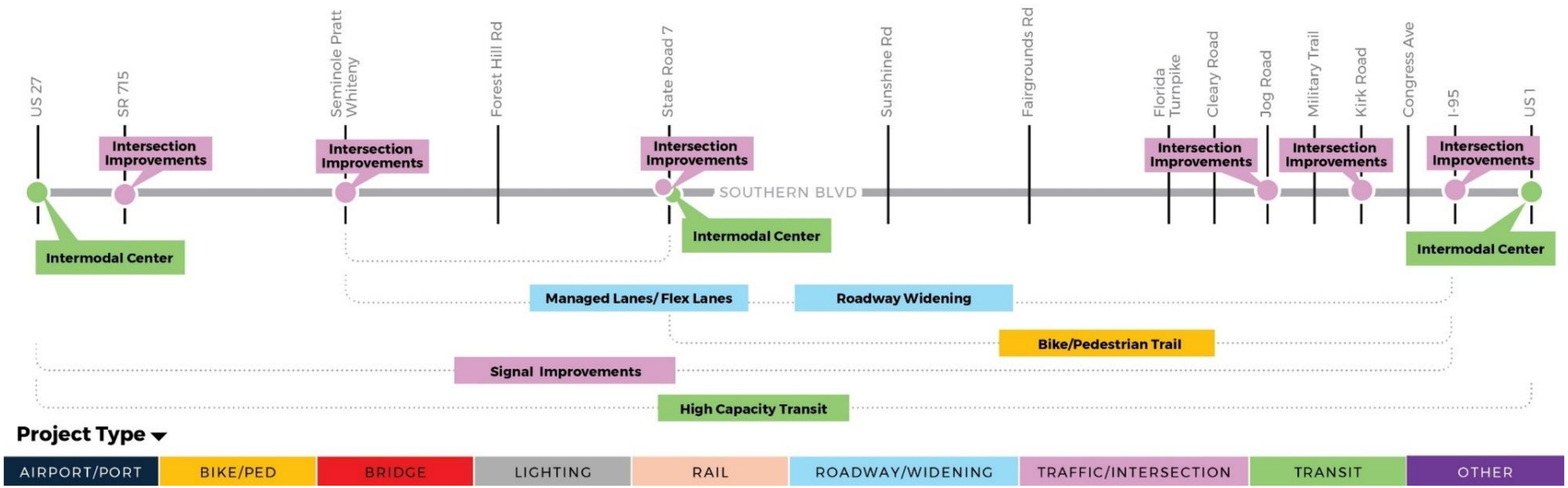

Figure 4-9: Southern Blvd Corridor

Table 4-9: Southern Boulevard Corridor Solution Menu

Menu Emphasis	Solution Family	Corridor Application	Representative Project Examples CTMP Project ID
Optimize	**Bicycle / Pedestrian / Complete Streets**	SUN Trail completion, multimodal capacity projects, bicycle/pedestrian accommodations, safer crossings, bus stop access improvements, and regional trail continuity should be emphasized to improve multimodal safety, corridor access, and connections between western communities, activity centers, and transit services along SR 80.	PBTPA-1004; PBTPA-557
Optimize	**Transit / Service Enhancements**	Express bus service, transit reliability improvements, intermodal centers, passenger terminal improvements, and high-capacity transit or new passenger service concepts should be emphasized where they improve Glades-to-West Palm Beach access, regional employment connectivity, and service reliability along SR 80. Transit investments should be paired with bus stop amenities, funding strategy, and implementation phasing before advancement.	PBTPA-387; PBTPA-616; PBTPA-617; PBTPA-1233
Optimize	**Traffic Operations / TSM&O**	TSM&O, ITS, corridor management, signal coordination, connected vehicle technology, transit-supportive signal strategies, and travel time reliability improvements should be used as near-term optimization strategies to manage demand and improve SR 80 operations before or alongside larger capital improvements.	PBTPA-321; PBTPA-391; PBTPA-404; PBTPA-739
Expand	**Studies / Corridor Screening**	Corridor action planning and additional screening should define feasible alternatives, transit center or hub location needs, Glades and western community connectivity, municipal coordination, rural and environmental context, phasing, funding readiness, multimodal priorities, and implementation pathways before advancing major SR 80 improvements.	PBTPA-1099
Transform	**Roadway Capacity**	Managed lanes, roadway widening, lane additions, interchange modifications, ramp improvements, turn-lane additions, flyover concepts, western corridor connections, and intersection capacity concepts should be evaluated only after optimization, safety, transit, and complete streets strategies are considered. These concepts require alternatives analysis, safety review, right-of-way review, multimodal impact assessment, rural/community context review, environmental screening, funding review, and partner-agency coordination before advancement.	PBTPA-388; PBTPA-389; PBTPA-390; PBTPA-403; PBTPA-740; PBTPA-741; PBTPA-780; PBTPA-781; PBTPA-782; PBTPA-1102; PBTPA-1374; PBC-166

Optimize: should be emphasized in near-term corridor screening; does not imply automatic implementation

Expand: complements optimize strategies or supports phased implementation

Transform: retain as option; advance only after additional technical review, public engagement, alternatives analysis, and funding review

Jog Road (Yamato Road to 45th Street)

The CTMP database references projects along the Jog Road corridor or related cross streets which align with the CTMP's multimodal recommendation framework. The corridor segment extends from Yamato Road to 45th Street.

These projects provide a menu of recommended solutions, including intersection improvements, signal and TSM&O improvements, roadway widening and lane additions, bicycle and pedestrian improvements, transit enhancements, complete streets projects, safety and lighting improvements, planning studies, Turnpike/interchange improvements, and other local improvements.

Appendix P contains the detailed list of project descriptions and identification numbers

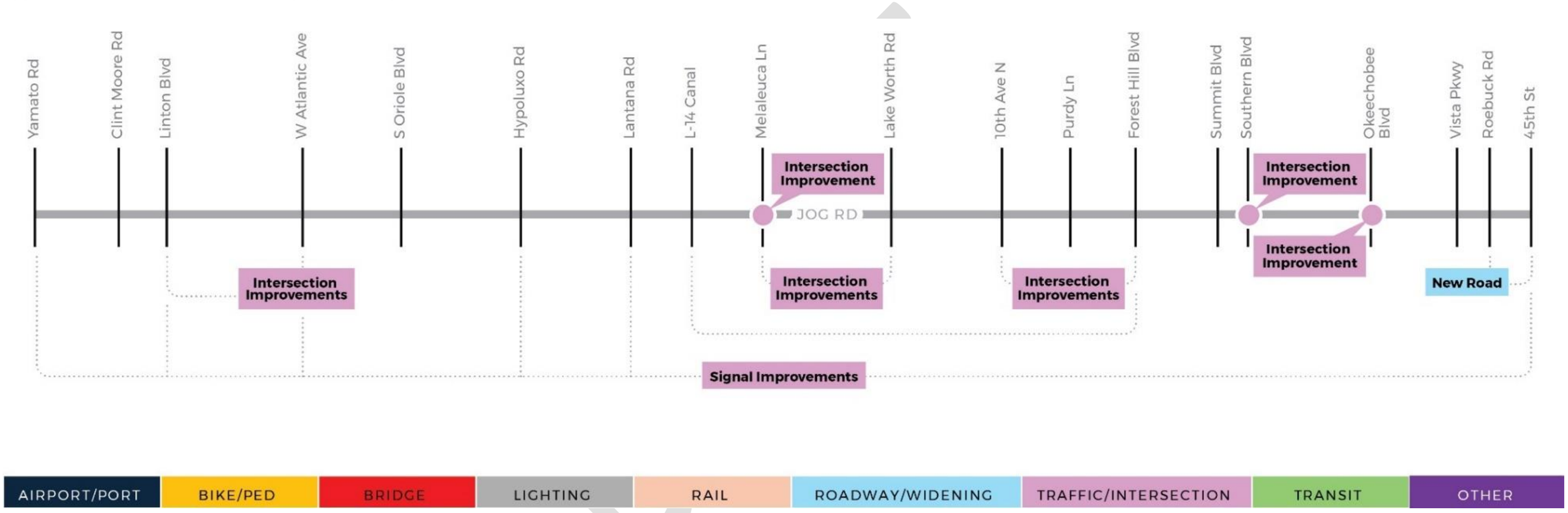

Figure 4-10: Jog Road Corridor

Table 4-10: Jog Road Corridor Solution Menu

Menu Emphasis	Solution Family	Corridor Application	Representative Project Examples CTMP Project ID
Optimize	**Bicycle / Pedestrian / Complete Streets**	Safe Streets, active transportation, sidewalk, crossing, lighting, and complete streets improvements should support pedestrian, bicycle, transit access, and multimodal safety along South Jog Road and adjacent local connections.	GA-44
Optimize	**Intersection / Interchange Improvements**	Targeted intersection improvements, turn-lane additions, drainage improvements, pedestrian crossing enhancements, access management, and operational/safety upgrades should be prioritized at major cross streets, including Linton Boulevard, Atlantic Avenue, Melaleuca Lane, Lake Worth Road, 10th Avenue North, Forest Hill Boulevard, Summit Boulevard, Southern Boulevard, and Okeechobee Boulevard.	PBTPA-1102; PBTPA-1363; PBTPA-1368; PBTPA-1583; PBTPA-1584; PBTPA-723
Optimize	**Transit / Service Enhancements**	Palm Tran frequency improvements, new local or coverage routes, additional buses, Sunday service, bus stop amenities, transit reliability improvements, and service connections to major east-west corridors should be emphasized where they improve access, reliability, and transfers along Jog Road.	PBTPA-1200; PBTPA-1206; PBTPA-1210; PBTPA-1214; PBTPA-1216; PBTPA-1221; PBTPA-1786
Optimize	**Traffic Operations / TSM&O**	Connected vehicle technology, traffic signal upgrades, signal maintenance, adaptive or coordinated signal strategies, and travel time reliability improvements should be used as near-term optimization strategies supporting Palm Tran service, corridor operations, and intersection performance.	PBTPA-1782; PBTPA-1791
Expand	**Other / Local Improvements**	Local improvements should be retained for coordination with municipal plans and corridor-level screening where they support Jog Road access, safety, drainage, transit access, or multimodal connectivity.	GA-15
Transform	**Transit / Advanced Mobility**	Grade-separated automated people mover or advanced mobility concepts that may connect DJT, downtown West Palm Beach, Greenacres, and related activity centers should be retained for additional feasibility, alignment, cost, governance, funding, right-of-way, ridership, and implementation screening before advancement.	PBIA-51

Optimize: should be emphasized in near-term corridor screening; does not imply automatic implementation

Expand: complements optimize strategies or supports phased implementation

Transform: retain as option; advance only after additional technical review, public engagement, alternatives analysis, and funding review

DRAFT

Lake Worth Road (SR 7 to US 1)

The CTMP database references projects along the Lake Worth Road corridor or related cross streets which align with CTMP's multimodal recommendation framework. The corridor segment extends from SR 7 to US 1.

These projects provide a menu of recommended solutions, including intersection improvements, signal and TSM&O improvements, roadway and widening projects, bicycle and pedestrian improvements, transit enhancements, planning studies, lighting improvements, and multimodal connector projects.

Appendix P contains the detailed list of project descriptions and identification numbers.

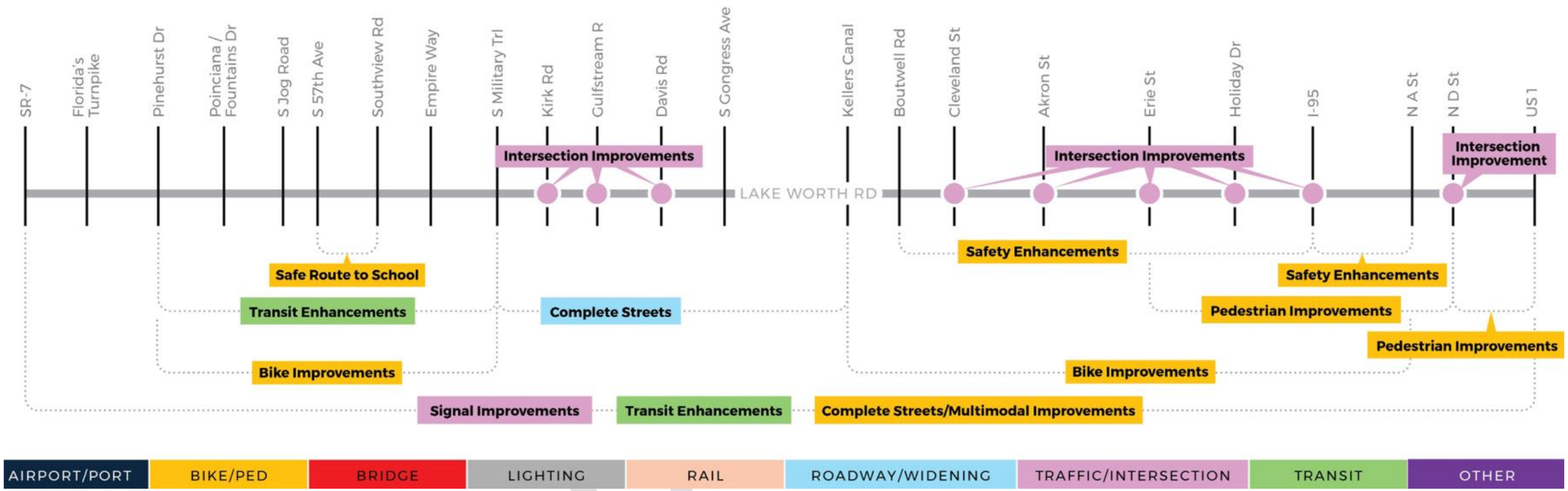

Figure 4-11: Lake Worth Road Corridor

Table 4-11: Lake Worth Road Corridor Solution Menu

Menu Emphasis	Solution Family	Corridor Application	Representative Project Examples CTMP Project ID
Optimize	**Bicycle / Pedestrian / Complete Streets**	Sidewalk, pedestrian signal infrastructure, safer crossings, lighting, speed management, bus stop access improvements, bicycle and pedestrian safety treatments, and multimodal intersection improvements should improve pedestrian, bicycle, transit access, and corridor safety along Lake Worth Road.	PS-2; PS-12; PS-28; PBTPA-1587
Optimize	**Intersection / Interchange Improvements**	Targeted intersection improvements, signalization, mast arm assemblies, pedestrian signal infrastructure, crossing enhancements, access management, speed management, and operational/safety upgrades should be prioritized at Davis Road, Congress Avenue, Gulfstream Road, and other key Lake Worth Road intersections.	PS-2; PS-28; PBTPA-1587
Optimize	**Traffic Operations / TSM&O**	TSM&O, connected vehicle technology, ATMS deployment, traffic signal upgrades, speed management, transit-supportive signal strategies, and travel time reliability improvements should be used as near-term optimization strategies along Lake Worth Road and Palm Tran Route 62.	PBTPA-333; PBTPA-411; PBTPA-958; PBTPA-981; PS-12

Optimize: should be emphasized in near-term corridor screening; does not imply automatic implementation

Expand: complements optimize strategies or supports phased implementation

Transform: retain as option; advance only after additional technical review, public engagement, alternatives analysis, and funding review

DRAFT

Congress Avenue (Belvedere Road to Northlake Boulevard)

The CTMP database references projects along the Congress Avenue corridor and related cross streets which align with the CTMP's multimodal recommendation framework. The corridor segment extends from Belvedere Road to Northlake Boulevard.

These projects provide a menu of recommended solutions, including bicycle and pedestrian improvements, traffic and intersection improvements, roadway and widening projects, transit enhancements, signal upgrades, railroad and bridge improvements, lighting, planning studies, and other local improvements.

Appendix P contains the detailed list of project descriptions and identification numbers.

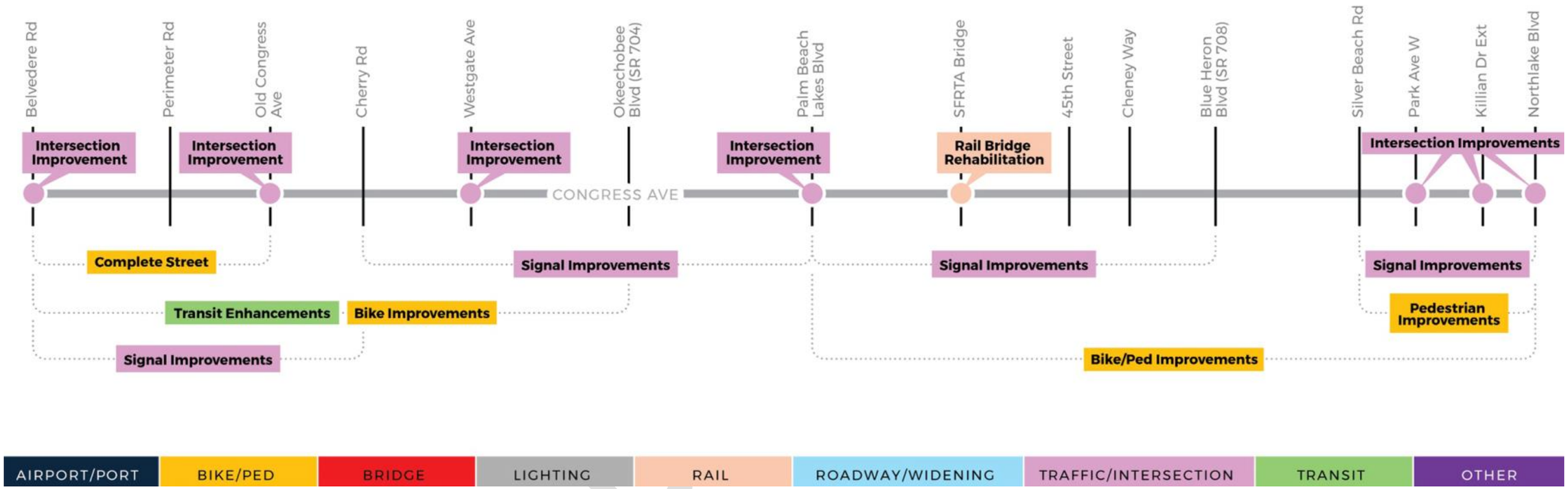

Figure 4-12: Congress Avenue Corridor

Table 4-12: Congress Avenue Corridor Solution Menu

Menu Emphasis	Solution Family	Corridor Application	Representative Project Examples CTMP Project ID
Optimize	**Bicycle / Pedestrian / Complete Streets**	Complete streets, pedestrian and bicycle improvements, RRFBs, high-visibility crosswalks, multimodal improvements, multi-use paths, transit access improvements, and safer connections to activity centers should be emphasized to improve corridor safety and access.	PBTPA-1040; RB-19; PBTPA-352; PBTPA-354; PBTPA-356; LP-97; LP-66; LP-7
Optimize	**Transit / Service Enhancements**	Palm Tran route restoration, frequency increases, express bus service, bus stop amenities, connected vehicle-supported transit reliability, and transfer connections should be emphasized where they improve north-south access and connect Congress Avenue/Australian Avenue with major east-west corridors, including Belvedere Road, Okeechobee Boulevard, 45th Street, and Northlake Boulevard.	PBTPA-1220; PBTPA-1756; PBTPA-1789; PBTPA-1767; PBTPA-1787; PBTPA-1795; PBTPA-358; PBTPA-359; PBTPA-1200; PBTPA-1194
Optimize	**Traffic Operations / TSM&O**	Traffic operations, traffic calming, coordinated signal upgrades, connected vehicle technology, signal system upgrades, transit-supportive signal strategies, and travel time reliability improvements should be used as near-term optimization strategies at key Congress Avenue and Australian Avenue intersections and along supporting Palm Tran corridors.	PBTPA-345; PBTPA-353; PBTPA-357; PBTPA-1352; LP-100; LP-101; PBTPA–1767; PBTPA-1770
Expand	**Other / Local Improvements**	Sustainability and other local improvements should be retained for coordination with corridor-level access, safety, multimodal, drainage, and implementation screening.	PBTPA-355
Expand	**Studies / Corridor Screening**	Outreach, corridor screening, municipal coordination, community-priority review, multimodal alternatives analysis, rail and bridge constraint screening, and implementation planning should refine project needs, confirm feasible concepts, and define phasing, funding, and delivery pathways before advancement.	PBTPA-361
Transform	**Rail / Grade Separation**	Congress Avenue grade-separation concepts and Australian Avenue rail crossing, rail bridge, and rail-related infrastructure needs should be retained for feasibility, cost, rail operations, permitting, utility, access, safety, and community impact screening before advancement.	PBTPA-436; PBTPA-1729

Optimize: should be emphasized in near-term corridor screening; does not imply automatic implementation

Expand: complements optimize strategies or supports phased implementation

Transform: retain as option; advance only after additional technical review, public engagement, alternatives analysis, and funding review

DRAFT

Boynton Beach Boulevard (SR 7 to US 1)

The CTMP database references projects along the Boynton Beach Boulevard corridor or related cross streets which align with the CTMP's multimodal recommendation framework. The corridor segment extends from SR7 to US 1. These projects provide a menu of recommended solutions, including traffic and intersection improvements, signal upgrades, roadway and widening projects, bicycle and pedestrian improvements, transit enhancements, and other local improvements.

Appendix P contains the detailed list of project descriptions and identification numbers.

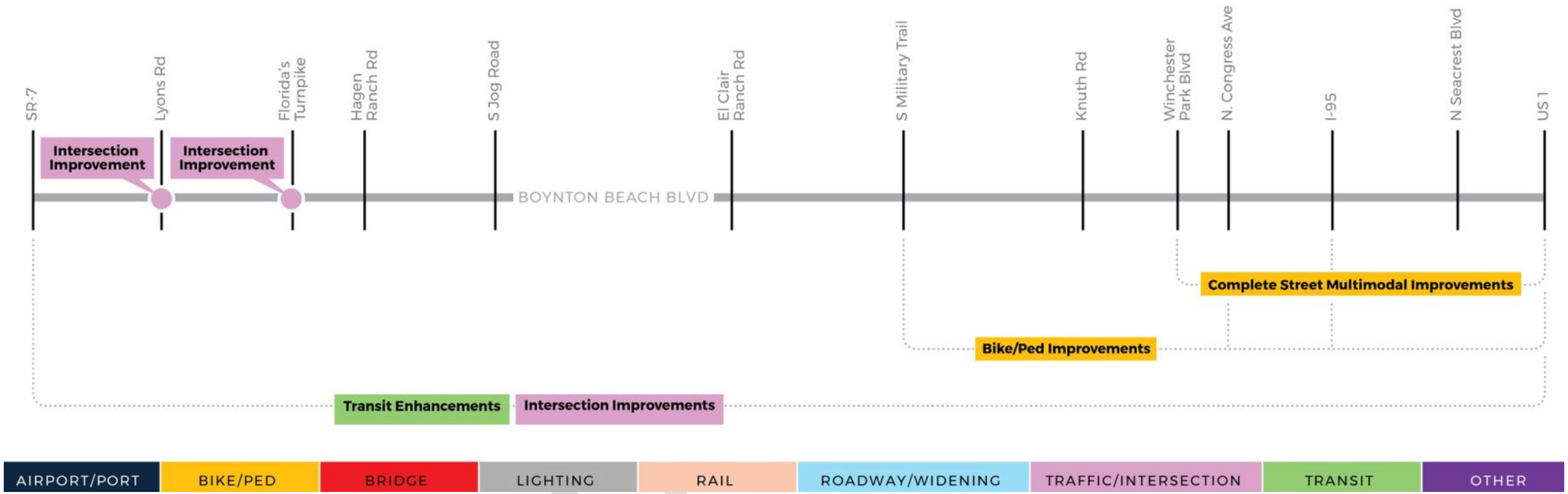

Figure 4-13: Boynton Beach Boulevard Corridor

Table 4-13: Boynton Beach Boulevard Corridor Solution Menu

Menu Emphasis	Solution Family	Corridor Application	Representative Project Examples CTMP Project ID
Optimize	**Bicycle / Pedestrian / Complete Streets**	Walking and streetscape enhancements, shared-use paths, wider sidewalks, buffered bicycle lanes, complete street modifications, pedestrian lighting, high-visibility crossings, curb ramp improvements, multimodal corridor improvements, and bus stop access upgrades should improve context-sensitive safety and access along the corridor.	BB-10; PBTPA-809; PBTPA-818; PBTPA-766; PBTPA-1000; BB-25; PBTPA-827
Optimize	**Intersection / Interchange Improvements**	Targeted intersection and interchange improvements at Lyons Road, the Florida Turnpike, US 1, Congress Avenue, Seacrest Boulevard, Military Trail, Hagen Ranch Road, and related nodes should prioritize mast arm upgrades, enhanced pedestrian signals, ITS elements, roadway lighting, turn-lane needs, access management, and operational/safety improvements.	PBTPA-1362; PBTPA-542; PBTPA-818
Optimize	**Transit / Service Enhancements**	Palm Tran Route 73 weekday, Saturday, and Sunday frequency improvements, bus stop upgrades, enhanced transit and multimodal improvements, transit reliability strategies, and access improvements should be emphasized where they improve service between Bethesda Hospital West, Military Trail, I-95, US 1, and nearby activity centers.	PBTPA-1779; PBTPA-1207; PBTPA-766
Expand	**Other / Local Improvements**	Project pipeline, local corridor, and other planning concepts should be retained for coordination with municipal plans and corridor-level screening where they support multimodal access, safety, transit access, implementation readiness, or local connectivity.	PBTPA-1030; PBTPA-1033
Transform	**Transit / Advanced Mobility**	Grade-separated automated people mover or advanced mobility concepts serving Boynton Beach activity areas and connecting to broader DJT/downtown mobility concepts should be retained for additional feasibility, alignment, cost, governance, funding, right-of-way, ridership, and implementation screening before advancement.	PBIA-13; PBIA-40

Optimize: should be emphasized in near-term corridor screening; does not imply automatic implementation

Expand: complements optimize strategies or supports phased implementation

Transform: retain as option; advance only after additional technical review, public engagement, alternatives analysis, and funding review

DRAFT

Atlantic Avenue (SR 7 to I-95)

The CTMP database references projects along the Atlantic Avenue corridor or related cross streets which align with the CTMP's multimodal recommendation framework. The corridor segment extends from A1A/Ocean Boulevard to Lyons Road and connects key cross streets including Federal Highway/US 1, Swinton Avenue, I-95, Congress Avenue, Military Trail, Jog Road, and Lyons Road, with most projects located in Delray Beach.

These projects provide a menu of recommended solutions, including bicycle and pedestrian improvements, roadway and widening projects, traffic and intersection improvements, signal upgrades, transit Optimizements, bridge improvements, corridor studies, and other local improvements. Bicycle and pedestrian projects make up the largest share of recommendations and include separated bike lanes, sharrows, sidewalks, and multi-use paths, supported by complete streets, corridor improvement, and intersection projects along the corridor.

Appendix P contains the detailed list of project descriptions and identification numbers.

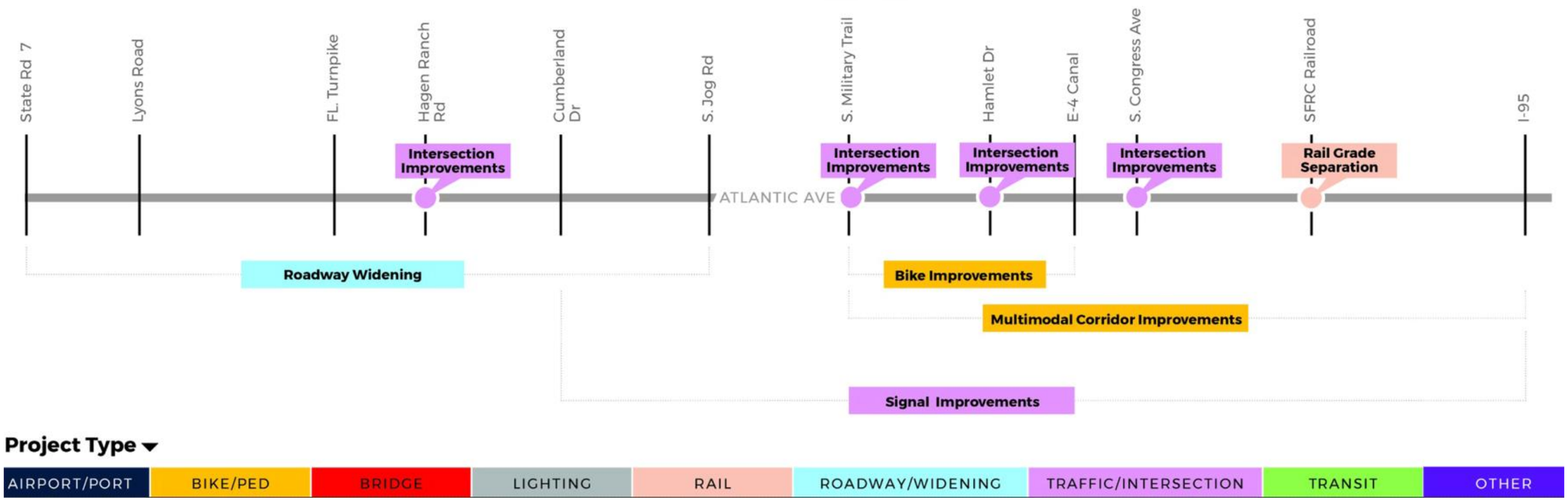

Figure 4-14: Atlantic Avenue Corridor

Table 4-14: Atlantic Avenue Corridor Solution Menu

Menu Emphasis	Solution Family	Corridor Application	Representative Project Examples CTMP Project ID
Optimize	**Bicycle / Pedestrian / Complete Streets**	Separated or protected bicycle facilities, buffered bicycle facilities, sidewalk gap closures, curb ramp and ADA upgrades, enhanced pedestrian signals, high-visibility crossings, pedestrian lighting, transit-stop access improvements, and context-sensitive complete streets treatments should remain the corridor's primary emphasis, especially near downtown Delray Beach, I-95, Congress Avenue, Military Trail, Jog Road, Lyons Road, and other major activity nodes.	DB-20; DB-68; PBTPA-464; PBTPA-759; PBTPA-816; PBTPA-818; PBTPA-1781
Optimize	**Intersection / Interchange Improvements**	Targeted intersection, interchange, turn-lane, traffic separator, mast arm, pedestrian signal, ITS, lighting, curb ramp, access management, and multimodal safety improvements should address queuing, crossing needs, transit access, and safety at Hagen Ranch Road, Military Trail, Congress Avenue, Hamlet Drive, I-95, and related Atlantic Avenue intersections.	PBTPA-1357; PBTPA-1582; PBTPA-464; PBTPA-816; PBTPA-818
Optimize	**Transit / Service Enhancements**	Palm Tran Route 81 frequency improvements, Saturday and Sunday service improvements, bus stop improvements, stop-level accessibility upgrades, shade, shelters, seating, lighting, real-time information where feasible, and transit-supportive service enhancements should be emphasized along Atlantic Avenue between Jog Road and I-95 to improve east-west access, reliability, comfort, and transfer connections.	PBTPA-1209; PBTPA-1781
Optimize	**Traffic Operations / TSM&O**	TSM&O, ATMS deployment, connected vehicle technology, signal coordination, traffic signal upgrades, transit-supportive signal strategies, fiber communications, CCTV coverage, travel time reliability, and corridor operations improvements should be advanced as near-term "optimize first" strategies before any roadway capacity expansion is considered.	PBTPA-332; PBTPA-406; PBTPA-1781
Expand	**Studies / Corridor Screening**	PD&E and corridor screening should confirm segment-specific needs, municipal priorities, right-of-way constraints, downtown and neighborhood context, transit access, parking and loading conditions, bicycle and pedestrian safety, utility constraints, constructability, multimodal alternatives, community impacts, and context-sensitive implementation needs before project advancement.	PBTPA-795
Transform	**Rail / Grade Separation**	Rail grade separation concepts and rail conflict screening should be retained for additional feasibility, cost, rail operations, right-of-way, safety, construction, access, transit compatibility, and community impact review before advancement.	PBTPA-599
Transform	**Roadway Capacity**	Roadway widening, lane additions, and major capacity concepts should remain in the menu only for further screening. These concepts should advance only after optimization, transit, safety, bicycle/pedestrian, right-of-way, community context, multimodal accommodation, and alternatives analysis have been completed.	PBTPA-753; PBTPA-796; PBTPA-797; PBTPA-798

Optimize: should be emphasized in near-term corridor screening; does not imply automatic implementation

Expand: complements optimize strategies or supports phased implementation

Transform: retain as option; advance only after additional technical review, public engagement, alternatives analysis, and funding review

Glades Road (FL Turnpike to St. Andrews Boulevard)

The CTMP database references projects along the Glades Road (SR 808) corridor or related cross streets which align with the CTMP's multimodal recommendation framework. The corridor segment extends from A1A/Ocean Boulevard to US 441/State Road 7.

These projects provide a menu of recommended solutions, including bicycle and pedestrian improvements, roadway widening and lane additions, traffic and intersection improvements, signal upgrades, transit enhancements, shared-use paths, sidewalks, bike lanes, and lighting improvements. Bicycle and pedestrian projects represent the largest share of recommendations, supported by roadway, transit, signal, and intersection improvements along the corridor.

Appendix P contains the detailed list of project descriptions and identification numbers.

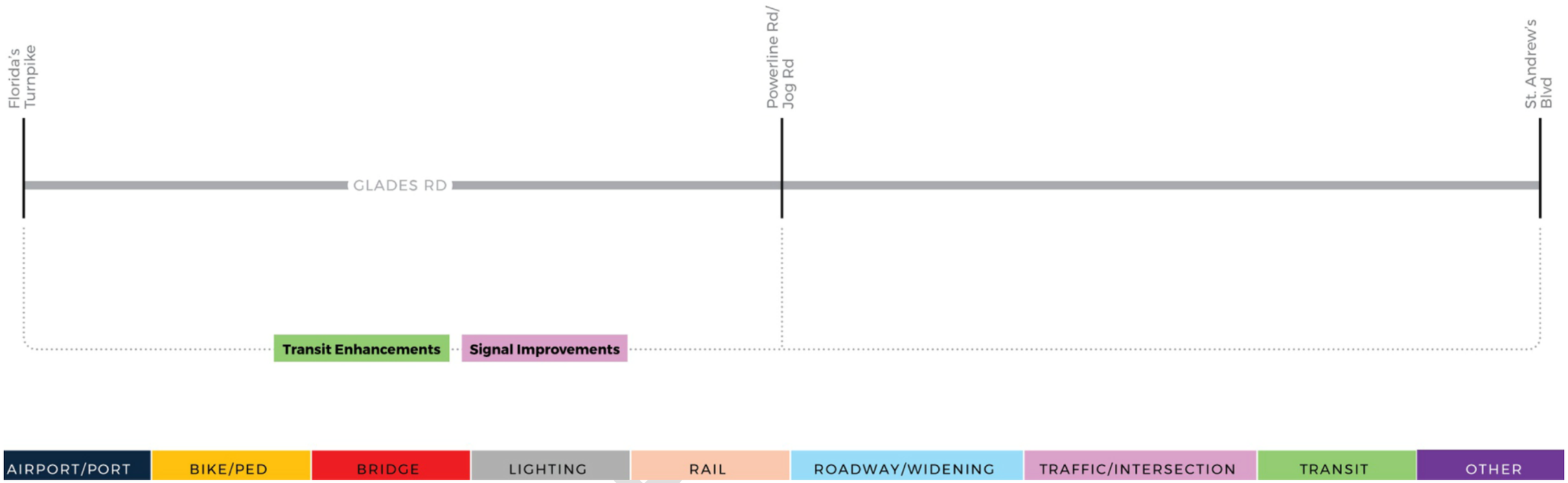

Figure 4-15: Glades Road Corridor

Table 4-15: Glades Road Corridor Solution Menu

Menu Emphasis	Solution Family	Corridor Application	Representative Project Examples CTMP Project ID
Optimize	**Transit / Service Enhancements**	Urban fixed guideway or new passenger service concepts, Palm Tran Route 91 extension and frequency improvements, new Jog Road local service, bus stop improvements, and transit-supportive service enhancements connecting the Turnpike, Jog Road, St. Andrews Boulevard, and Downtown Boca/Camino Real.	PBTPA-392; PBTPA-1218; PBTPA-1783; PBTPA-1786; PBTPA-1217
Optimize	**Traffic Operations / TSM&O**	Connected vehicle technology, ATMS deployment, traffic signal upgrades, signal maintenance, travel time reliability improvements, fiber communications, CCTV coverage, and signal/technology improvements supporting Glades Road and connecting Jog Road transit corridors.	PBTPA-410; PBTPA-1786; PBTPA-1783

Optimize: should be emphasized in near-term corridor screening; does not imply automatic implementation

Expand: complements optimize strategies or supports phased implementation

Transform: retain as option; advance only after additional technical review, public engagement, alternatives analysis, and funding review

DRAFT

Palmetto Park Road (Lyons Road to US 1)

The CTMP database references projects along the Palmetto Park Road (SR 798) corridor or related cross streets which align with the CTMP's multimodal recommendation framework. The corridor segment extends from A1A/Ocean Boulevard to US 441/State Road 7.

These projects provide a menu of recommended solutions, including bicycle and pedestrian improvements, roadway widening and lane additions, traffic and intersection improvements, signal upgrades, bridge improvements, and corridor studies. Bicycle and pedestrian projects represent the largest share of recommendations and include bike lanes, sidewalks, and shared-use paths, supported by roadway capacity, signal, bridge, and study-related improvements along the corridor.

As of August 2026, ongoing discussions regarding sound walls with Florida's Turnpike Enterprise are being tracked for the area west of this high-need segment. Through the ongoing implementation updates, this project may be considered for inclusion in the project database and expansion of the corridor segment.

Appendix P contains the detailed list of project descriptions and identification numbers.

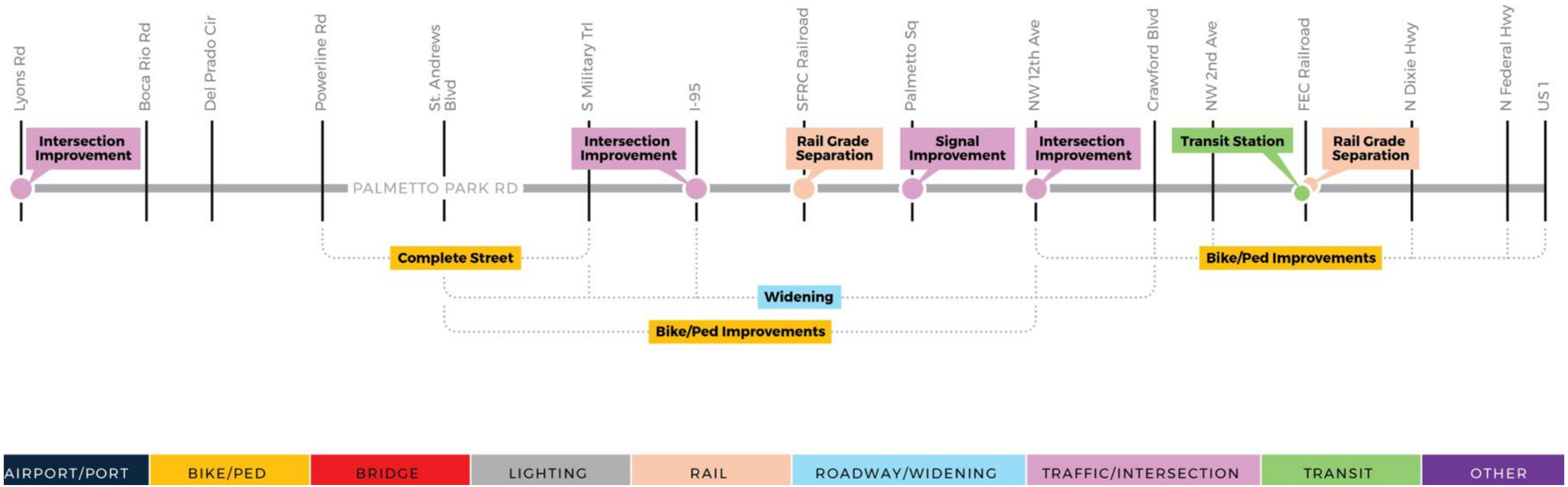

Figure 4-16: Palmetto Park Corridor

Table 4-16: Palmetto Park Road Corridor Solution Menu

Menu Emphasis	Solution Family	Corridor Application	Representative Project Examples CTMP Project ID
Optimize	**Bicycle / Pedestrian / Complete Streets**	Complete streets, bikeway and sidewalk improvements, multiuse paths, separated bike lanes, pedestrian and bicycle access near the Boca Raton Brightline station, and multimodal safety improvements along Palmetto Park Road.	PBTPA-1051; BR-32; BR-60; BR-5; PBTPA-512; PBTPA-502
Optimize	**Transit / Service Enhancements**	Palm Tran Route 92 weekday, Saturday, and Sunday service improvements, bus stop upgrades, and transit-supportive reliability investments along Palmetto Park Road between Boca Rio Road and US 1.	PBTPA-1211; PBTPA-1784
Optimize	**Traffic Operations / TSM&O**	Connected vehicle technology, traffic signal upgrades and maintenance, mast arm replacements, traffic signal modifications, ITS elements, and travel time reliability improvements.	PBTPA-819; PBTPA-625; PBTPA-626; BR-28; PBTPA-1784
Transform	**Rail / Grade Separation**	FEC and SFRC grade separation concepts and rail-related crossing infrastructure requiring rail operations, cost, right-of-way, community impact, and implementation screening.	PBTPA-611; PBTPA-596
Transform	**Roadway Capacity**	Roadway widening, lane additions, or major capacity concepts should be retained only for further screening. Any concept affecting Palmetto Park Road between Military Trail and Crawford Boulevard must be reviewed for consistency with the existing County-City widening restriction and the City of Boca Raton Comprehensive Plan before advancement.	PBTPA-1371; PBTPA-679; PBTPA-1338; PBTPA-431; PBTPA-704; PBTPA-432; PBTPA-705; PBTPA-433; PBTPA-706
Transform	**Transit / Service Enhancements**	Grade-separated automated people mover or advanced mobility concepts serving Boca Raton activity centers and connecting to broader DJT/downtown mobility concepts, requiring feasibility, alignment, cost, governance, and implementation screening.	PBIA-10; PBIA-20; PBIA-21; PBIA-22; PBIA-23

Optimize: should be emphasized in near-term corridor screening; does not imply automatic implementation

Expand: complements optimize strategies or supports phased implementation

Transform: retain as option; advance only after additional technical review, public engagement, alternatives analysis, and funding review

DRAFT

State Road 7 (Broward County Line to Okeechobee Boulevard)

The CTMP database references projects along the State Road 7 (US 441) corridor or related cross streets which align with the CTMP's multimodal recommendation framework. The corridor segment extends from the Broward County Line north to Okeechobee Boulevard/Belle Glade.

These projects provide a menu of recommended solutions aligned with the CTMP's multimodal recommendation framework, including roadway widening and capacity improvements, traffic and intersection improvements, transit enhancements, bicycle and pedestrian facilities, and corridor planning studies. Roadway and widening projects represent the largest share of recommendations, supported by signal upgrades, intersection improvements, bus rapid transit and route enhancements, sidewalks, multi-use paths, and corridor planning efforts that support mobility, safety, and connectivity along this major north-south corridor.

Appendix P contains the detailed list of project descriptions and identification numbers.

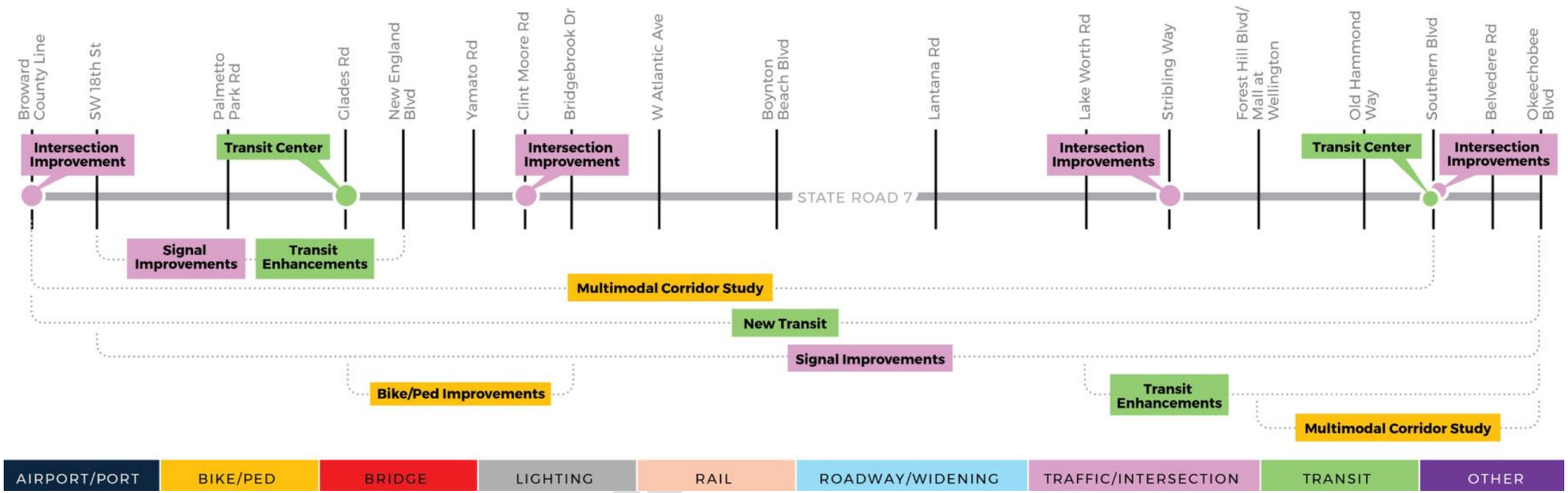

Figure 4-17: State Road 7 Corridor

Table 4-17: State Road SR 7 Corridor Solution Menu

Menu Emphasis	Solution Family	Corridor Application	Representative Project Examples CTMP Project ID
Optimize	**Bicycle / Pedestrian / Complete Streets**	Multimodal corridor study recommendations, pedestrian safety enhancements, sidewalk additions, bicycle conflict-zone markings, and complete streets connections along SR 7 and intersecting east-west corridors.	PBTPA-1; PBTPA-499; PBTPA-760; PBTPA-826; PBTPA-999; PBTPA-1766
Optimize	**Transit / Service Enhancements**	Premium transit, new passenger service, express bus, frequency improvements, transit signal priority, enhanced shelters, passenger terminals, Mobility on Demand (MOD) zones, and bus stop improvements connecting Wellington, Royal Palm Beach, Okeechobee Boulevard, Lake Worth Road, Glades Road, and the Broward County line.	PBTPA-1095; PBTPA-1759; PBTPA-1744; PBTPA-1745; PBTPA-580; PBTPA-810; PBTPA-955
Optimize	**Traffic Operations / TSM&O**	TSM&O, connected vehicle technology, signalization, traffic signal upgrades, travel time reliability improvements, transit signal priority, and corridor operations strategies along SR 7 and connecting Okeechobee, Lake Worth, Glades, and Wellington-area routes.	PBTPA-323; PBTPA-336; PBTPA-958; PBTPA-967; PBTPA-979; PBTPA-1766
Expand	**Studies / Corridor Screening**	Multimodal corridor studies, feasibility studies, and planning studies to define SR 7 corridor needs, premium transit readiness, multimodal access, and implementation pathways before major project advancement.	PBTPA-559; PBTPA-1764; PBTPA-1766
Transform	**Roadway Capacity**	Intersection capacity, turn-lane additions, ramp/interchange connections, lane storage improvements, and roadway capacity concepts requiring alternatives analysis, safety review, multimodal accommodation, and context-sensitive screening before advancement.	PBTPA-1351; PBTPA-1541; PBTPA-781
Transform	**Transit / Service Enhancements**	Grade-separated automated people mover concepts and major premium transit investments serving Wellington, Royal Palm Beach, DJT, downtown West Palm Beach, and SR 7 activity centers, requiring additional feasibility, alignment, cost, governance, and implementation screening.	PBIA-5; PBIA-54; PBIA-58; PBIA-61

Optimize: should be emphasized in near-term corridor screening; does not imply automatic implementation

Expand: complements optimize strategies or supports phased implementation

Transform: retain as option; advance only after additional technical review, public engagement, alternatives analysis, and funding review

DRAFT

Lyons Road (SW 18th Street to Forest Hill Boulevard)

The CTMP database references projects along the Lyons Road corridor or related cross streets which align with the CTMP's multimodal recommendation framework. The corridor segment extends from Glades Road south to Northlake Boulevard north.

These projects provide a menu of recommended solutions, including roadway widening, new roadway connections, traffic and intersection improvements, bicycle and pedestrian improvements, and bridge improvements. Roadway and widening projects represent the largest share of recommendations and include multiple segments proposed for widening from four to six lanes, supported by Lyons Road extension projects, a Lyons Road overpass from Flavor Pict Road to Linton Boulevard, and intersection improvements at key cross streets including Glades Road and State Road 7.

Appendix P contains the detailed list of project descriptions and identification numbers.

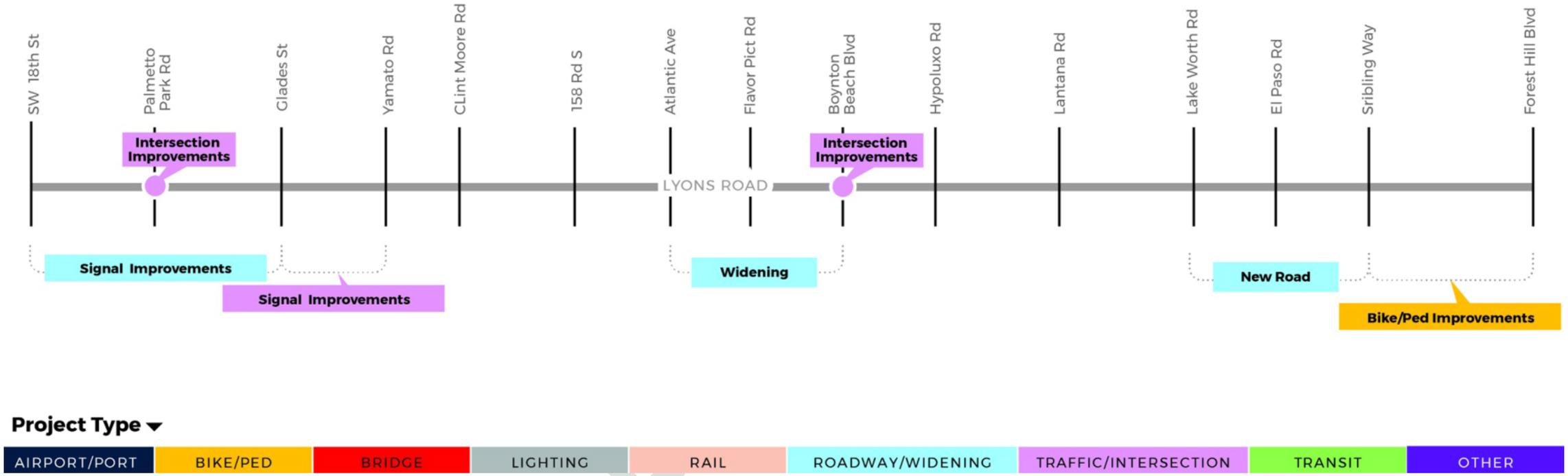

Figure 4-18: Lyons Road Corridor

Table 4-18: Lyons Road Corridor Solution Menu

Menu Emphasis	Solution Family	Corridor Application	Representative Project Examples CTMP Project ID
Optimize	**Bicycle / Pedestrian / Complete Streets**	Multimodal path widening and active transportation accommodations improve pedestrian and bicycle connectivity along Stribling Way and support safer access to Lyons Road corridor destinations.	W-26
Optimize	**Intersection / Interchange Improvements**	Targeted turn-lane, storage, and intersection operational improvements at Boynton Beach Boulevard and Palmetto Park Road, including treatments that should be coordinated with related Lyons Road widening projects.	PBTPA-1362; PBTPA-1371
Optimize	**Traffic Operations / TSM&O**	Connected vehicle technology, signal system upgrades, signal maintenance, and travel time reliability improvements supporting Lyons Road and connecting Glades/Yamato corridor operations.	PBTPA-1783
Transform	**Rail / Grade Separation**	Future roadway connections, new two-lane segments, widening from two to four lanes or four to six lanes, and ongoing/future capacity projects requiring alternatives analysis, right-of-way review, Ag Reserve/context screening, safety review, and multimodal accommodation before advancement.	PBC-11; PBC-62; PBTPA-1279; PBTPA-1331; PBTPA-1332; PBTPA-1333; PBTPA-1334; PBTPA-428; PBTPA-429; PBTPA-639; PBTPA-655; PBTPA-664; PBTPA-665

Optimize: should be emphasized in near-term corridor screening; does not imply automatic implementation

Expand: complements optimize strategies or supports phased implementation

Transform: retain as option; advance only after additional technical review, public engagement, alternatives analysis, and funding review

DRAFT

Dixie Highway/Old Dixie Highway (Broward County Line to 10th Street)

The CTMP database references projects along the Old Dixie/Dixie Highway corridor or related cross streets which align with the CTMP's multimodal recommendation framework. The corridor segment extends from the Broward County Line north to the NE 8th Street/Brightline Station area and connects key cross streets including SW 18th Street, SE 11th Street, Camino Real, Palmetto Park Road, NW 2nd Street, NE 8th Street, 10th Street, SE 3rd Street, SE 6th Street, and SE 7th Street.

These projects provide a menu of recommended solutions, including bicycle and pedestrian improvements, roadway and widening projects, traffic and intersection improvements, signal upgrades, railroad improvements, corridor studies, transit enhancements, and other local improvements. Bicycle and pedestrian projects represent the largest share of recommendations and include corridor-wide improvements, supported by a pedestrian bridge near the Brightline Station area, transit enhancements, and signal improvements at key intersections.

Appendix P contains the detailed list of project descriptions and identification numbers.

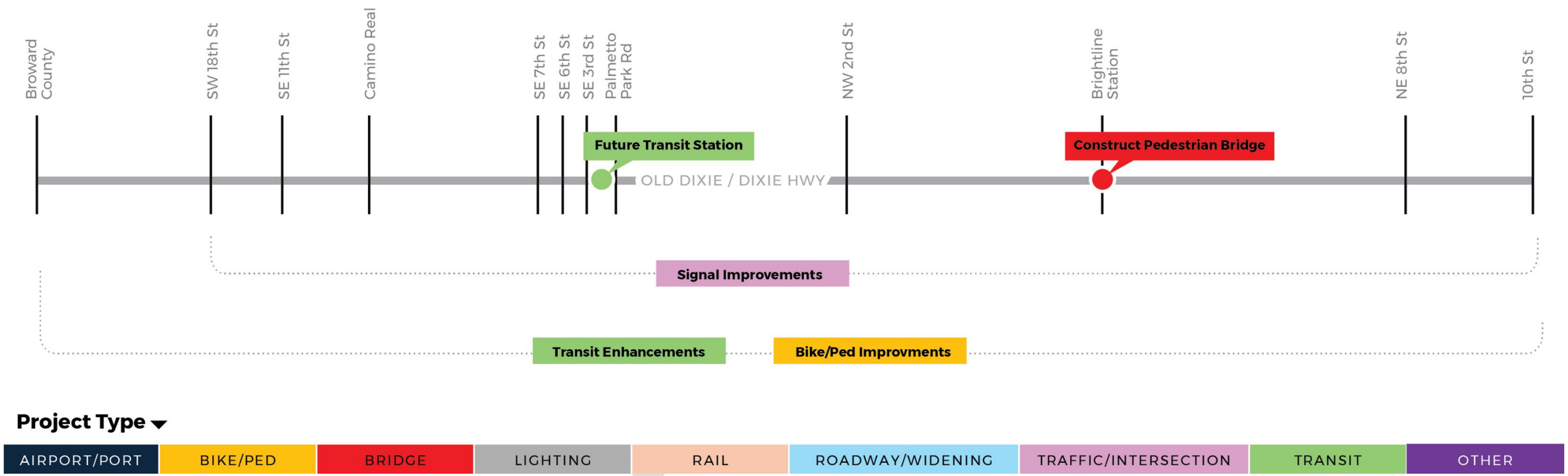

Figure 4-19: Dixie/Old Dixie Highway Corridor

Table 4-19: Dixie Highway/Old Dixie Highway Corridor Solution Menu

Menu Emphasis	Solution Family	Corridor Application	Representative Project Examples CTMP Project ID
Optimize	**Bicycle / Pedestrian / Complete Streets**	Pedestrian bridge or underpass connections, downtown Boca walkability enhancements, bicycle and pedestrian access near the Boca Raton Brightline Station, multimodal roadway and sidewalk infrastructure improvements, multiuse paths, resurfacing, crosswalks, benches, and pedestrian pathways.	PBTPA-501; PBTPA-515; PBTPA-575; PBTPA-569; PBTPA-572; PBTPA-1716; PBTPA-502; PBTPA-1525; PBTPA-1718; BR-13
Optimize	**Transit / Service Enhancements**	New passenger service, commuter rail service, passenger rail station investments, Downtown Boca mobility services, walkability-supportive transit access, and Mobility on Demand concepts connecting Brightline Station, Mizner Park, downtown Boca, and the broader FEC corridor.	PBTPA-381; PBTPA-393; PBTPA-756; PBTPA-992; PBIA-7; PBTPA-1532; PBTPA-769; PBTPA-1590; PBTPA-1721
Optimize	**Traffic Operations / TSM&O**	ATMS and infrastructure deployment, including fiber communications, CCTV coverage, and technology improvements that support corridor operations, safety, and multimodal reliability.	PBTPA-560
Transform	**Rail / Grade Separation**	Rail crossing maintenance, railroad signal maintenance, FEC grade separation concepts, Brightline platform and crossover bridge improvements, and rail-related infrastructure requiring rail operations, cost, station access, right-of-way, and community impact screening.	PBTPA-1715; PBTPA-574; PBTPA-1724; PBTPA-596; PBTPA-943; PBTPA-1797

Optimize: should be emphasized in near-term corridor screening; does not imply automatic implementation

Expand: complements optimize strategies or supports phased implementation

Transform: retain as option; advance only after additional technical review, public engagement, alternatives analysis, and funding review

DRAFT

US 1/Federal Highway (Broward County Line to Martin County Line)

The CTMP database references projects along the US 1/Federal Highway corridor or related cross streets which align with the CTMP's multimodal recommendation framework. The corridor segment extends from the Broward County Line to the Martin County Line, the corridor connects key cross streets including Royal Palm, East Camino Real, NE 8th Street/NE Mizner Boulevard, Glades Road, NE 20th Street, Spanish River Boulevard, Yamato Road, Linton Boulevard, Boynton Beach Boulevard, Martin Luther King Jr. Boulevard, 45th Street, Silver Beach Road, Northlake Boulevard, Lakeshore Drive, Parker Bridge, PGA Boulevard, Donald Ross Road, and Indiantown Road.

These projects provide a menu of recommended solutions, including traffic and intersection improvements, signal upgrades, roadway and widening projects, bicycle and pedestrian improvements, transit enhancements, railroad improvements, bridge improvements, airport and port connections, corridor studies, and other local improvements. Bicycle and pedestrian projects account for more than half of the corridor recommendations, supported by roadway, intersection, signal, transit, bridge, and study-related improvements along this major north-south corridor.

Appendix P contains the detailed list of project descriptions and identification numbers.

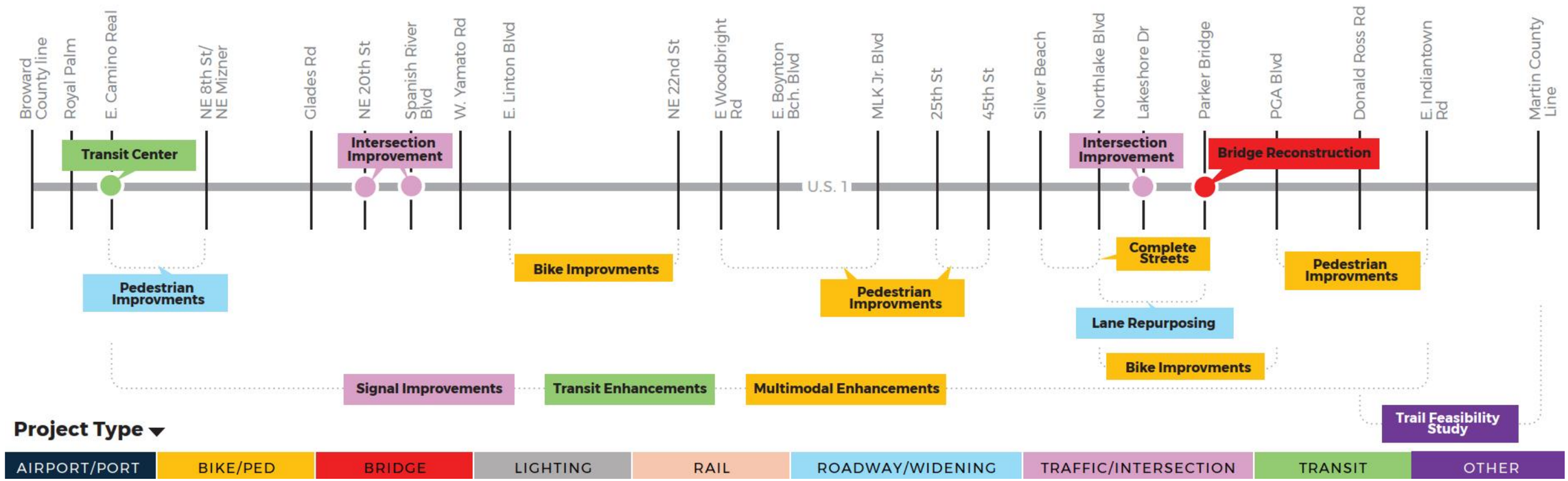

Figure 4-20: US1/Federal Highway Corridor

Table 4-20: US 1/Federal Highway Corridor Solution Menu

Menu Emphasis	Solution Family	Corridor Application	Representative Project Examples CTMP Project ID
Optimize	**Bicycle / Pedestrian / Complete Streets**	Walking and streetscape enhancements, buffered bike lanes, shared-use paths, East Coast Greenway/SUN Trail continuity, multimodal intersection upgrades, lane repurposing, widened sidewalks, pedestrian crossings, and station-area bicycle/pedestrian access.	BB-11; BB-22; DB-18; DB-33; DB-49; LP-1; LWB-60–62; PBTPA-1003; PBTPA-1009; PBTPA-502; PBTPA-799; PBTPA-807; PBTPA-994
Optimize	**Intersection / Interchange Improvements**	Targeted turn-lane extensions and signal-timing adjustments at key intersections, coordinated with ATMS/TSM&O deployment.	NPB-2, PBTPA-416
Optimize	**Transit / Service Enhancements**	Palm Tran Route 1 bus stop improvements, frequency improvements, enhanced transit shelters, transit signal priority, trolley and Mobility On Demand (MOD) service concepts, downtown transit improvements, and commuter rail or passenger service concepts along the US 1/FEC corridor.	PBTPA-1755; PBTPA-801; PBTPA-804; PBTPA-1532; PBTPA-1590; PBTPA-1721; PBTPA-756; PBTPA-992
Optimize	**Traffic Operations / TSM&O**	Connected vehicle technology, signal system upgrades, signal coordination, ATMS deployment, traffic signal replacement, travel time reliability improvements, and downtown grid operations improvements along US 1/Federal Highway and related cross-street transit corridors.	PBTPA-948; PBTPA-1535; PBTPA-416; PBTPA-417; PBTPA-325; PBTPA-337; PBTPA-988; PBTPA-1787; PBTPA-1755
Expand	**Studies / Corridor Screening**	Feasibility studies, corridor master plans, one-way/two-way conversion review, Broadway corridor planning, and downtown/corridor screening to refine multimodal priorities, access needs, and implementation feasibility before advancement.	WPB-26; WPB-3; PBTPA-493; RB-11–17
Transform	**Roadway Capacity**	Road diets, lane repurposing, roadway reconstruction, roadway capacity, and access concepts requiring additional safety, operations, right-of-way, and community-context screening.	NPB-1; NPB-2; PBTPA-1377; PBTPA-1024

Optimize: should be emphasized in near-term corridor screening; does not imply automatic implementation

Expand: complements optimize strategies or supports phased implementation

Transform: retain as option; advance only after additional technical review, public engagement, alternatives analysis, and funding review

DRAFT

45th Street (Florida Turnpike to Greenwood Avenue)

The CTMP database references projects along the 45th Street corridor or related cross streets which align with the CTMP's multimodal recommendation framework. The corridor segment extends from the Florida Turnpike west to the North Australian Avenue/SFRC Railroad area east and connects key cross streets including North Haverhill Road, North Military Trail, Village Boulevard, I-95, North Congress Avenue, North Shore Drive, North Australian Avenue, Greenwood Avenue, and Metrocenter Boulevard.

These projects provide a menu of recommended solutions, including roadway widening and lane additions, traffic and intersection improvements, bicycle and pedestrian improvements, transit enhancements, and ITS improvements. Roadway and widening projects represent the largest share of recommendations, supported by intersection improvements at Haverhill Road and Military Trail, 45th Street ITS improvements from Congress Avenue to Greenwood Avenue, Australian Avenue lane additions from 25th Street to 45th Street, Tri-Rail/SFRC improvements from Mangonia Park Station, and 45th Street widening from Greenwood Avenue to Broadway.

Appendix P contains the detailed list of project descriptions and identification numbers.

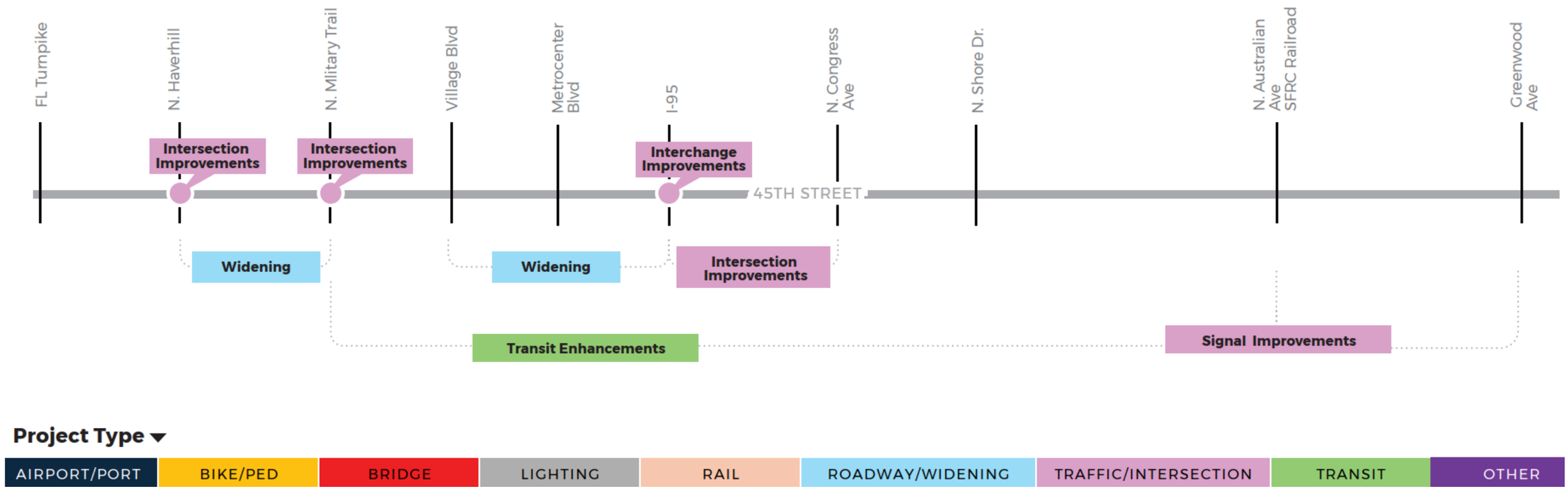

Figure 4-21: 45th Street Corridor

Table 4-21: 45th Street Corridor Solution Menu

Menu Emphasis	Solution Family	Corridor Application	Representative Project Examples CTMP Project ID
Optimize	**Intersection / Interchange Improvements**	Targeted intersection and interchange improvements at Haverhill Road, Military Trail, I-95, Congress Avenue, and related nodes, including turn-lane additions, lane extensions, connector modifications, interchange improvements, and operational/safety upgrades.	PBTPA-1347; PBTPA-1379; PBTPA-1502; PBTPA-681; PBTPA-787
Optimize	**Transit / Service Enhancements**	Palm Tran frequency improvements, Saturday and Sunday service enhancements, additional buses, bus stop improvements, and transit-supportive reliability investments serving Military Trail, Shore Drive, Australian Avenue, and related 45th Street connections.	PBTPA-1757; PBTPA-1760; PBTPA-1789
Optimize	**Traffic Operations / TSM&O**	TSM&O, connected vehicle technology, signal system upgrades, signal maintenance, ATMS infrastructure deployment, fiber communications, CCTV coverage, and travel time reliability improvements along 45th Street and connecting transit corridors.	PBTPA-330; PBTPA-365; PBTPA-1762; PBTPA-1763
Transform	**Roadway Capacity**	Roadway widening, lane additions, connector modifications, and capacity concepts requiring alternatives analysis, right-of-way review, safety screening, multimodal accommodation, and context-sensitive evaluation before advancement. CTMP feedback points toward not advancing 6-8 lane widening but emphasizing signal optimization, transit enhancements, TOD near Tri-Rail/Jai Alai Fronton and complete streets.	PBTPA-420; PBTPA-421; PBTPA-422; PBTPA-423; PBTPA-669; PBTPA-680; PBTPA-1502

Optimize: should be emphasized in near-term corridor screening; does not imply automatic implementation

Expand: complements optimize strategies or supports phased implementation

Transform: retain as option; advance only after additional technical review, public engagement, alternatives analysis, and funding review

DRAFT

SR 880 (State Road 715/16th Street to Southern Boulevard)

The CTMP database references projects along the SR 880 corridor or related cross streets which align with the CTMP's multimodal recommendation framework. The corridor segment extends from SR 715/16th Street west to Southern Boulevard east and connects key cross streets including SR 715/16th Street, SR 80/Main Street, Dr. MLK Jr. Boulevard, Duda Road, Senter Road, and Southern Boulevard.

These projects provide a menu of recommended solutions, including roadway reconstruction and widening, bridge replacement and repair, lighting improvements, bicycle and pedestrian improvements, corridor studies, complete streets improvements, and shoulder additions. Roadway and widening projects represent the largest share of recommendations and include SR 880 reconstruction with shoulders and guardrail, supported by bridge replacement over the C-51 Canal, bridge repairs at Sam Senter Road over the SFWMD Ocean Canal and Duda Road over the L-14 Canal, Southern Boulevard lighting improvements from SR 15 to SR 880, and multiple Hooker Highway and Duda Road future road projects.

The Palm Beach County Board of County Commissioners (BCC) on Tuesday, July 14, 2026, agreed to transfer a roughly 18-mile stretch of County Road (C.R.) 880 (CR880) near Belle Glade to the Florida Department of Transportation (FDOT) through a mutual agreement by both parties. CR880 from State Road (SR) 880 / Dr. Martin Luther King Junior Boulevard E. / Avenue E to US 441 / US 98 / SR 80 / Southern Boulevard will be transferred in phases to FDOT for their jurisdiction, ownership, and maintenance. The transfers are timed to coincide with several road projects, including the FDOT's roadway improvements along the western portion and the County's Engineering and Public Works Department (EPW)'s two bridge construction projects. Prior to these phased transfers, the County will continue previously planned and funded milling and resurfacing.

Appendix P contains the detailed list of project descriptions and identification numbers.

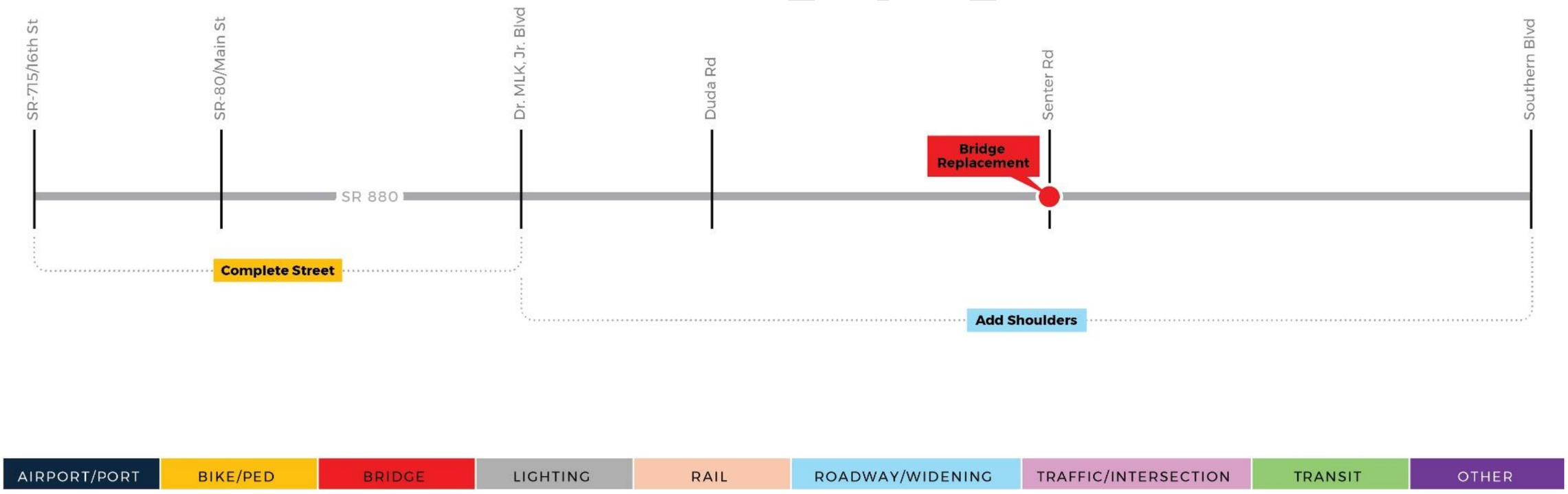

Figure 4-22: SR 880 Corridor

Table 4-22: SR 880 Corridor Solution Menu

Menu Emphasis	Solution Family	Corridor Application	Representative Project Examples CTMP Project ID
Optimize	**Bicycle / Pedestrian / Complete Streets**	Complete streets improvements and multimodal access enhancements along SR 880.	PBTPA-1060
Expand	**Roadway / Capacity**	Stormwater improvements, roadway reconstruction, shoulder additions, and guardrail upgrades requiring drainage, safety, and constructability review before advancement.	BG-5; PBTPA-1277

Optimize: should be emphasized in near-term corridor screening; does not imply automatic implementation

Expand: complements Optimize strategies or supports phased implementation

Transform: retain as option; advance only after additional technical review, public engagement, alternatives analysis, and funding review

DRAFT

Hypoluxo Road (State Road 7 to US 1)

The CTMP database references projects along the Hypoluxo Road corridor or related cross streets which align with CTMP's multimodal recommendation framework. The corridor segment extends from SR 7 west to US 1 east and connects key cross streets including Lyons Road, Florida's Turnpike, Hagen Ranch Road, South Jog Road, Haverhill Road, South Military Trail, Lawrence Road, Congress Avenue, High Ridge Road, I-95, Seacrest Boulevard, Overlook Road, and US 1.

These projects provide a menu of recommended solutions, including traffic and intersection improvements, roadway widening and lane additions, transit enhancements, bridge improvements, and other local improvements. Traffic and intersection projects represent the largest share of recommendations, supported by a new Florida's Turnpike interchange, an I-95 diverging diamond interchange modification, Congress Avenue intersection improvements, Haverhill Road lane additions, South Military Trail ITS improvements, High Ridge Road intersection improvements, and countywide intersection improvements at Seacrest Boulevard.

Appendix P contains the detailed list of project descriptions and identification numbers.

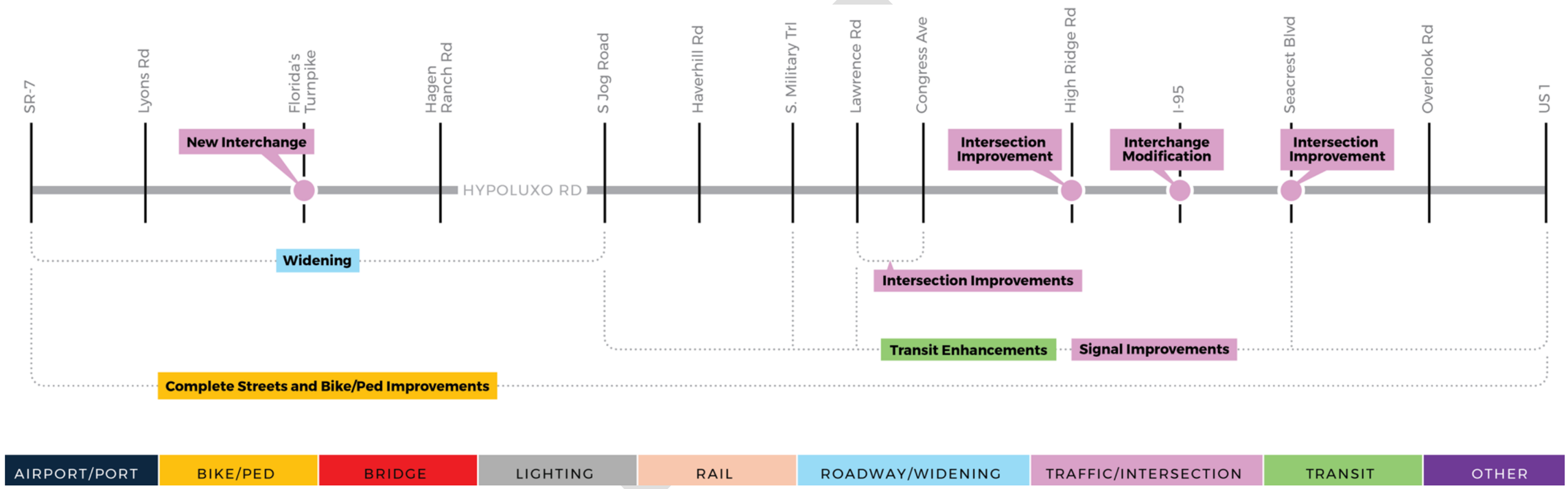

Figure 4-23: Hypoluxo Road Corridor

Table 4-23: Hypoluxo Road Corridor Solution Menu

Menu Emphasis	Solution Family	Corridor Application	Representative Project Examples CTMP Project ID
Optimize	**Intersection / Interchange Improvements**	Targeted intersection improvements, turn-lane additions, new interchange concepts, and operational/safety improvements at High Ridge Road, Lawrence Road, Congress Avenue, Seacrest Boulevard, Florida's Turnpike, and I-95.	PBTPA-1360; PBTPA-1585; PBTPA-1587; PBTPA-543; PBTPA-775
Optimize	**Transit / Service Enhancements**	Palm Tran frequency improvements, new local route service on Hypoluxo Road, Sunday service, bus stop improvements, and transit-supportive connected vehicle investments serving Jog Road, US 1, Military Trail, Lawrence Road, Seacrest Boulevard, and South Broadway.	PBTPA-1206; PBTPA-1221; PBTPA-1480–1482; PBTPA-1511; PBTPA-1646–1651
Optimize	**Traffic Operations / TSM&O**	TSM&O, connected vehicle technology, signal system upgrades, signal maintenance, and travel time reliability improvements along Hypoluxo Road and connecting Palm Tran corridors.	PBTPA-1693; PBTPA-1694; PBTPA-1695; PBTPA-319
Transform	**Bridge / Major Infrastructure**	Bridge reconstruction and SFRC railroad crossing accommodation requiring feasibility, rail operations, cost, right-of-way, and construction screening before advancement.	PBTPA-776

Optimize: should be emphasized in near-term corridor screening; does not imply automatic implementation

Expand: complements optimize strategies or supports phased implementation

Transform: retain as option; advance only after additional technical review, public engagement, alternatives analysis, and funding review

DRAFT

Lantana Road (SR 7 to US 1)

The CTMP database references projects along the Lantana Road corridor or related cross streets which align with the CTMP's multimodal recommendation framework. The corridor segment extends from SR 7/US 441 west to A1A/Ocean east and connects key cross streets including SR 7, Jog Road, Haverhill Road, Congress Avenue, I-95, Dixie Highway, US 1, and A1A.

These projects provide a menu of recommended solutions, including roadway widening and lane additions, traffic and intersection improvements, and bicycle and pedestrian improvements. Roadway and widening projects represent the largest share of recommendations and include Lantana Road lane additions from High Ridge Road to I-95 and from I-95 to Andrew Redding Road, supported by Haverhill Road lane additions from Hypoluxo Road to Lantana Road, bicycle and pedestrian improvements at Congress Avenue and Lake Osborne Drive, and intersection improvements at various cross streets.

Appendix P contains the detailed list of project descriptions and identification numbers.

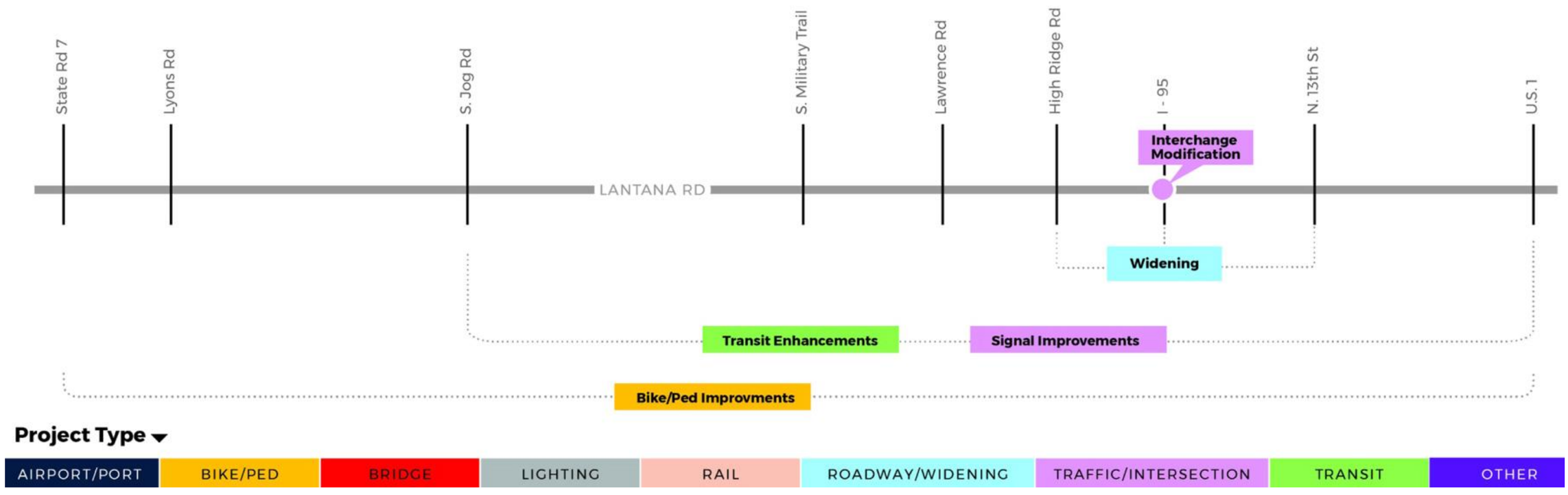

Figure 4-24: Lantana Road Corridor

Table 4-24: Lantana Road Corridor Solution Menu

Menu Emphasis	Solution Family	Corridor Application	Representative Project Examples CTMP Project ID
Optimize	**Transit / Service Enhancements**	Palm Tran Route 63 and Route 71 frequency improvements, Sunday service, additional buses, bus stop improvements, and transit-supportive connected vehicle investments serving Jog Road, US 1, Military Trail, Lawrence Road, and Lantana Road.	PBTPA-1205; PBTPA-1477–1479; PBTPA-1482; PBTPA-1642; PBTPA-1643; PBTPA-1650; PBTPA-1651
Optimize	**Traffic Operations / TSM&O**	TSM&O, connected vehicle technology, signal system upgrades, signal maintenance, ATMS deployment, fiber communications, CCTV coverage, and travel time reliability improvements along Lantana Road and supporting Palm Tran corridors.	PBTPA-1691; PBTPA-1695; PBTPA-329; PBTPA-412
Transform	**Roadway Capacity**	Roadway widening, lane additions, right-turn lane improvements, I-95 interchange modification, and diverging diamond interchange concepts requiring alternatives analysis, safety review, right-of-way screening, and multimodal accommodation before advancement.	PBTPA-691; PBTPA-1314; PBTPA-777; PBTPA-1315
Transform	**Transit / Service Enhancements**	Grade-separated automated people mover or advanced mobility concepts serving Lantana and connecting to broader DJT/downtown mobility concepts, requiring feasibility, alignment, cost, governance, and implementation screening with airport master plan.	PBIA-45

Optimize: should be emphasized in near-term corridor screening; does not imply automatic implementation

Expand: complements optimize strategies or supports phased implementation

Transform: retain as option; advance only after additional technical review, public engagement, alternatives analysis, and funding review

DRAFT

4.2.2. Expand: Recommendations for Priority Projects and Programs for Further Study

The Expand recommendations identify projects and program areas that may not be captured on the high-need corridors and warrant further development beyond the improvements described in Section 2.2. The intent is to advance concepts that may require additional feasibility analysis, interagency coordination, funding development, right-of-way evaluation, or phased implementation before they can move into a capital program. In contrast to the Transform recommendations in Section 2.4, which address longer-range concepts requiring major funding, governance, or regional decision-making, Expand recommendations focus on near- and mid-term planning steps that can further define feasibility, phasing, and implementation readiness.

Table 4-25 summarizes the Expand recommendations, developed from the CTMP database, project steering committee and stakeholder feedback throughout the planning process. Stakeholder comments on mode split emphasize the need for supporting studies before advancing major investments, particularly where premium transit, lane repurposing, or regional rail concepts are intended to shift travel behavior. Future Expand actions should therefore include mode split, ridership, land use, operating cost, capital cost, roadway operations, and travel market analyses to confirm whether proposed improvements are likely to attract sufficient riders, improve person throughput, and support realistic implementation.

Table 4-25: Expand: Recommendations for Further Consideration

Focus Area	Key Corridors or Applications	Further Considerations
High-capacity and high-frequency transit	North-south corridors: US 1, I-95, Congress Avenue, Military Trail, and State Road 7. East-west corridors: Okeechobee Boulevard, PGA Boulevard, Forest Hill Boulevard, Lake Worth Road, Atlantic Avenue, Boynton Beach Boulevard, and Glades Road.	Evaluate enhanced bus, BAT lanes, BRT Lite, managed or flex lanes, transit signal priority, full BRT, light rail, modern streetcar, or other premium transit investments based on ridership, mode split potential, land use, roadway operations, public subsidy and operating cost implications, funding, and implementation feasibility.
Multimodal coverage and access	Regional rail connections, including potential commuter rail service along the FEC corridor and the preliminary station areas identified in the Palm Beach County Passenger	Confirm hub locations relative to Mobility on Demand zones; identify first- and last-mile needs; and define service, capital, operating, governance, and funding requirements.

Focus Area	Key Corridors or Applications	Further Considerations
	Rail Study, Automated People Mover concepts, transit hubs, Mobility on Demand zones, airport connections, downtowns, major activity centers, colleges, hospitals, shopping centers, and transfer points.	
Technology and traffic operations	Okeechobee Boulevard, Southern Boulevard, US 1, SR 7/US 441, Congress Avenue, Military Trail, Forest Hill Boulevard, Glades Road, Australian Avenue, freight connectors, and downtown grids.	Advance ITS, advanced traffic management, transit signal priority, adaptive signals, connected vehicle, emergency vehicle preemption, pedestrian and bicycle detection, rail crossing alerts, speed management, real-time optimization, and advanced analytics in coordination with FDOT District 4, County operations, Palm Tran, municipalities, and the Traffic Management Center.
Tiered traffic signal approach and Traffic Management Center Upgrades	Tier 1 examples include Okeechobee Boulevard, Glades Road, SR 7, and Military Trail. Tier 2 applies to continuous multilane arterials. Tier 3 applies to lower-volume or shorter corridors. The county Traffic Management Center requires upgrades to support local, regional and statewide communications.	Match investment to demand and complexity: coordinated timing, targeted adaptive signal control, conditional TSP, green-wave progression, safety-based timing, and spot improvements where warranted.

Technology and Traffic Signals

Technology and traffic operations recommendations provide an Expand pathway by improving the performance of existing corridors before or alongside major capital investments. The CTMP recommends continued development of advanced traffic management, intelligent transportation systems, transit signal priority, adaptive signals, emergency vehicle preemption, queue management technology through advanced traffic controllers, pedestrian and bicycle

detection, rail crossing alerts, speed management tools, real-time traffic optimization, and advanced analytics. Priority corridors for advanced traffic management and ITS applications include:

1. Okeechobee Boulevard (currently underway)
2. Banyan Boulevard
3. Southern Boulevard
4. US 1,
5. SR 7/US 441
6. Congress Avenue
7. Military Trail
8. Forest Hill Boulevard
9. Glades Road
10. Australian Avenue

These strategies should be coordinated with FDOT District 4, County traffic operations, Palm Tran, municipalities, and the Palm Beach County Traffic Management Center to ensure interoperability, consistent operating standards, and clear governance responsibilities.

For traffic signals, the CTMP recommends a tiered corridor approach that matches the level of technology investment to corridor demand, complexity, and operational need.

> Tier 1 corridors, such as Okeechobee Boulevard, Glades Road, SR 7, Military Trail, US1 from PGA to county border line at south for transit signal priority and Quadrille from US 1 to Okeechobee Blvd
>
> should be evaluated for coordinated signal timing, targeted adaptive signal control, conditional transit signal priority, and advanced analytics.
>
> Tier 2 continuous multilane arterials should emphasize robust coordination, frequent retiming, green-wave progression at target speeds, and limited adaptive deployments at critical nodes.
>
> Tier 3 lower-volume or shorter corridors should focus on simplified coordination, safety-based timing, and spot improvements where warranted.

In addition to these signal upgrades, the county Traffic Management Center requires upgrades to improve local, regional and FDOT communications.

DRAFT

Transit and Rail Services

Transit expansion is a key component of the Expand framework. The CTMP identifies key transit corridors for further evaluation based on their regional connectivity, relationship to the Palm Beach MPO Mobility Vision Plan, potential to support higher-frequency service, and ability to connect major activity centers, employment areas, transit hubs, and east-west travel markets. Future corridor studies, where not already underway or completed, should include mode split and ridership analyses to determine whether enhanced transit investments are likely to increase non-auto travel, particularly in areas where existing commute mode share remains low and where land use, density, parking, first- and last-mile access, and operating cost constraints may limit ridership potential.

The CTMP high need corridors identify stations on PGA Boulevard and Old Dixie, just south of Lake Worth Rd and Boynton Beach Blvd The stations indemnified by FDOT which did not fall on the CTMP high need corridors but still warrant prioritization for implementation are as follows:

1. Jupiter–Toney Penna Drive Station
2. Palm Beach Gardens–PGA Boulevard Station
3. Riviera Beach–Blue Heron Boulevard Station
4. West Palm Beach–Downtown Station
5. Lake Worth Beach–Lake Avenue Station
6. Boynton Beach–Boynton Beach Boulevard Station
7. Delray Beach–Atlantic Avenue Station
8. Boca Raton–Palmetto Park Road Station

The 2025 FDOT Passenger Rail Study should be used as a supporting reference for FEC corridor commuter rail planning, including its evaluation of preliminary station locations from Jupiter to Boca Raton, operating scenarios connecting Palm Beach County with Broward County or operating within Palm Beach County only, and associated capital, annual operations and maintenance, and timeframe assumptions.

Key transit corridors include:

1. US 1
2. I-95
3. Congress Avenue
4. Military Trail
5. State Road 7
6. Okeechobee Boulevard
7. PGA Boulevard

DRAFT

8. Forest Hill Boulevard
9. Lake Worth Road
10. Atlantic Avenue
11. Boynton Beach Boulevard
12. Glades Road

Depending on corridor context, short-term treatments may include enhanced bus service, business access and transit lanes, BRT Lite, managed or flex lanes, and transit signal priority, while longer-term concepts may include full bus rapid transit, light rail, modern streetcar, or other premium transit investments where supported by ridership, land use, funding, and implementation feasibility. Before advancing capital-intensive transit or lane-repurposing concepts, the County and its partners should document existing and forecast mode split, expected daily boardings, economic development, utilization of public right-of-way, potential diversion from single-occupant vehicles and travel options, operating subsidy requirements, roadway delay and diversion effects, and the complementary land use or first- and last-mile improvements needed to make the investment successful.

The CTMP database also identifies opportunities to expand multimodal coverage through rail, Automated People Mover concepts, transit hubs and Mobility on Demand zones. The 2025 FDOT Passenger Rail Study identifies preliminary FEC corridor station areas in Jupiter, Palm Beach Gardens, Riviera Beach, West Palm Beach, Lake Worth Beach, Boynton Beach, Delray Beach, and Boca Raton, which should be considered in future hub, first- and last-mile, station-area planning, and transit-oriented development evaluations. These concepts are intended to improve connections between regional rail, high-frequency transit corridors, airports, downtowns, major activity centers, colleges, hospitals, shopping centers, and transfer points. Mobility on Demand zones and pilot services, including robovan or on-demand shuttle concepts, should be prioritized where they improve first- and last-mile access to rail stations, transit hubs, the airport, and other high-demand destinations. Future analysis should confirm whether proposed hubs are located within or adjacent to identified Mobility on Demand zones and should identify the service, capital, operating, and governance requirements needed for implementation.

Transit Hubs

Transit hubs are a key component of the Expand recommendations because they provide the physical and operational connection points between premium transit corridors, regional rail, local bus service, Mobility on Demand service, airport access, major activity centers, and first- and last-mile mobility options. The CTMP identifies candidate hub locations from the transit recommendations presented in the CTMP Summit materials, including regional rail stations, transfer centers, major employment and education destinations, shopping and medical centers,

airport connections, and western community access points. These hubs should be evaluated as part of the countywide network when pursuing implementation. The locations include:

1. West Palm Beach VA Medical Center
2. Town Center Mall at Boca Raton
3. The Mall at Wellington Green
4. West Palm Beach Tri-Rail Station
5. The Gardens Mall
6. Camino Real Transfer
7. Boynton Beach Mall
8. Boca Raton Tri-Rail Station
9. Delray Beach Tri-Rail Station
10. Boynton Beach Tri-Rail Station
11. Lake Worth Tri-Rail Station
12. Mangonia Park Tri-Rail Station
13. Tanger Outlets Palm Beach
14. West Palm Beach Brightline Station
15. Palms West Hospital
16. Belle Glade Transfer
17. Florida Atlantic University Boca Raton Campus
18. Florida Atlantic University Jupiter Campus
19. Northlake Transfer
20. Palm Beach International Airport
21. Okeechobee Shopping Center Transfer
22. Sandalfoot Square Transfer
23. Lantana Sport Complex Transfer
24. Palm Beach State College
25. River Bridge Centre Transfer

DRAFT

26. Boca Raton Brightline Station

As part of implementation and further prioritization, the candidate hubs should be overlaid with the Mobility on Demand zones identified through the 2050 Long Range Transportation Plan and related Palm Tran planning tools to determine where hub investments can best support first- and last-mile connections. Priority should be given to locations that are within or adjacent to existing or planned Mobility on Demand zones, connect to regional rail or high-frequency transit corridors, serve major employment or education destinations, provide access to the airport or regional medical facilities, or improve mobility for communities with limited fixed-route transit coverage.

The hub evaluation process should classify candidate locations into implementation tiers. Near-term hubs should include locations with existing rail, bus, airport, or transfer activity and a strong relationship to existing or planned Mobility on Demand zones. Mid-term hubs should include major activity centers and institutional destinations where additional service planning, access improvements, curb management, or partnership agreements are needed. Long-term hubs should include locations that may support future Automated People Mover segments, premium transit extensions, expanded Mobility on Demand (MOD) service, or transit-oriented development opportunities. This tiered approach allows the CTMP to advance hub investments incrementally while coordinating with Palm Tran service planning, MPO priorities, municipal land use plans, airport planning, and future capital funding opportunities.

Implementation of transit hubs should include a consistent set of planning and design considerations. Each hub should be reviewed for pedestrian and bicycle access, ADA accessibility, safe crossings, shade and shelter, lighting, passenger information, curb space for buses and on-demand vehicles, micromobility parking, wayfinding, security, drainage, utility coordination, and potential transit-supportive land use. Hubs serving rail stations, the airport, universities, hospitals, and major shopping or employment centers should also be evaluated for passenger transfer efficiency, service reliability, traffic circulation, freight and delivery conflicts, and opportunities for public-private partnerships. As the CTMP is implemented, the County should maintain a working transit hub inventory that documents hub status, Mobility On Demand (MOD) zone relationship, service connections, responsible agencies, near-term needs, funding opportunities, and next steps.

4.2.3. Transform: Recommendations for Future Planning Considerations

The Transform recommendations identify long-range concepts that may have countywide or regional mobility benefits but require substantial additional planning, technical review, public engagement, funding strategy development, and interagency agreement before they can be considered for implementation. These concepts are not intended to replace adopted projects in

DRAFT

the MPO Long Range Transportation Plan (LRTP), Transportation Improvement Program (TIP), Palm Beach MPO Mobility Vision Plan, Palm Tran service plans, FDOT studies, municipal transportation plans, County capital programs, or related corridor studies such as the Palm Beach County Passenger Rail Study. Stakeholder comments on mode split, ridership, and the operating cost of transit investments reinforce that Transform concepts should be supported by demand-based studies before further investment decisions are made. Instead, they identify topics that should be carried forward for future evaluation where the CTMP has identified recurring needs or potential transformational opportunities.

The Transform framework responds directly to feedback received from the Palm Beach MPO, municipalities, IPARC 2.0+, public survey participants, and other stakeholders. MPO correspondence emphasized that adopted plans should serve as the baseline for the CTMP and that the CTMP should complement, rather than duplicate or conflict with, ongoing state, federally funded, and regional planning efforts. This means future Transform concepts should be mapped against adopted plans, organized by municipality and corridor, and reviewed through smaller working sessions with affected jurisdictions and partner agencies before being advanced to a broader countywide forum. This approach helps ensure that long-range concepts are accurately attributed, technically validated, and consistent with the region's adopted transportation priorities.

Transform concepts should be evaluated through an "optimize first" lens. Before major roadway expansion, grade separation, elevated roadway concepts, premium transit investments, or lane repurposing concepts are advanced, the County and its partners should determine whether the corridor can first move more people within the existing right-of-way through coordinated signals, adaptive traffic management, transit signal priority, premium transit, business access and transit lanes, managed or flex lanes, transportation demand management, access management, complete streets improvements, and first- and last-mile connections. Future studies should include mode split, ridership, cost per rider, operating subsidy, roadway diversion, congestion, and travel time analyses so that proposed investments are evaluated in detail.

Where future analysis shows that additional capacity or premium transit investment is still needed after operational and multimodal strategies are maximized, alternatives should be compared using person throughput, safety, travel reliability, land use compatibility, cost, environmental effects, community impacts, right-of-way needs, and implementation feasibility.

Elevated roadway

Elevated roadway concepts, including prior discussion of Okeechobee Boulevard, should not be treated as an adopted CTMP recommendation. Feedback from the public and stakeholder groups raised concerns that elevated roadways may induce additional vehicle demand, create barriers between communities, conflict with transit-oriented redevelopment objectives, reduce

opportunities for premium transit, and affect community character. Future evaluation of any grade-separated or elevated concept should therefore include a full alternatives analysis that considers lower-impact operational, transit, rail, intersection, and context-sensitive design options. Where grade separation is warranted, the CTMP should distinguish between roadway grade separations, rail grade separations, elevated transit infrastructure, and limited connectors that reduce conflict points. These concepts have different purposes, impacts, and implementation pathways.

Rail grade separations

Rail grade separations should remain a Transform planning consideration where recurring freight or passenger rail conflicts affect safety, transit reliability, emergency response, roadway operations, or access to major activity centers. This evaluation should account for potential future commuter rail activity on the FEC corridor, including the service scenarios, station planning assumptions, and cost/timeframe considerations documented in the Palm Beach County Passenger Rail Study. Potential locations should be screened against adopted MPO, FDOT, municipal, and County plans and should consider the surrounding land use context, neighborhood character, rail operations, multimodal access, drainage and utility constraints, right-of-way needs, cost, construction impacts, and public support. In locations where roadway grade separation may have significant community impacts, alternatives such as improved signal coordination, crossing technology, limited access management, pedestrian and bicycle safety treatments, or transit-supportive investments should be evaluated before a major structure is advanced.

Managed lanes, flex lanes, business access and transit lanes

Managed lanes, flex lanes, business access and transit lanes, and lane repurposing concepts may offer a lower-impact way to improve person throughput and transit reliability on congested corridors, but they also require careful corridor-by-corridor analysis. Future studies should document the operating purpose of each concept, including whether the lane is intended for transit priority, high-occupancy vehicles, priced demand management, emergency response, freight access, general traffic management, or time-of-day operations. Evaluation should address transit ridership potential, mode split effects, public subsidy and operating cost requirements, enforcement needs, curb and driveway conflicts, impacts to adjacent businesses and neighborhoods, signal operations, bicycle and pedestrian safety, equity, funding eligibility, roadway diversion, travel time effects on parallel corridors, and whether the treatment supports or conflicts with adopted local land use and redevelopment goals.

Premium transit and advanced mobility concepts

Premium transit and advanced mobility concepts should also be carried forward as Transform opportunities where they have the potential to reshape regional travel markets. These include high-capacity transit on corridors such as SR 7, Okeechobee Boulevard, Military Trail, US 1,

DRAFT

Congress Avenue, Lake Worth Road, Atlantic Avenue, Boynton Beach Boulevard, Glades Road, and other corridors identified through the MPO Mobility Vision Plan, Palm Tran planning, the Palm Beach County Passenger Rail Study, and CTMP analysis. Automated People Mover concepts, regional rail connections, including potential FEC corridor commuter rail service, Mobility on Demand zones, transit hubs, and first and last mile services should be evaluated together so that future investments connect residents to employment, education, medical care, regional rail, airports, downtowns, and major activity centers. Before these concepts advance toward major capital funding, future studies should document the expected mode split change, ridership market, daily boardings, operating subsidy needs, roadway operations impacts, land use support, first- and last-mile strategy, and implementation partnerships needed to make the investment feasible. Future studies should also identify the land use, station-area planning, operating funding, governance, and implementation partnerships needed to make these investments feasible.

Because Transform concepts often cross jurisdictional boundaries and involve multiple agencies, the CTMP policy recommendation of establishing an implementation plan will create a structured process for project reviews. This process should include confirmation of consistency with adopted LRTP, TIP, MPO, Palm Tran, FDOT, County, and municipal plans; documentation of whether the concept is adopted, illustrative, unfunded, or retained for reference; coordination with affected municipalities and agencies; comparison of alternatives; identification of funding and governance needs; and public engagement tailored to the communities most affected. Transform concepts may be used as a future planning agenda for the County and its partners.

DRAFT

4.2.4. Policy Recommendations

Implementation of the Countywide Transportation Master Plan (CTMP) will require a coordinated, multi-jurisdictional approach that reflects the shared responsibilities of the County, municipalities, transportation agencies, regional partners, and other stakeholders. While Palm Beach County plays an important leadership and coordination role, many transportation and land use decisions are governed by municipalities and other agencies with distinct authorities and responsibilities. Accordingly, the policies and recommendations presented in this chapter are intended to support collaboration, partnership, and alignment among all implementing entities, recognizing that successful implementation will depend on coordinated action across jurisdictions and organizations throughout the county. **Table 4-26** provides an at-a-glance summary of the policy recommendations that follow. The detailed policy language for each item is provided in the corresponding subsections.

It is important to note, the policy recommendations also address the relationship between land use and transportation, particularly where Transit Oriented Communities are envisioned around the station-area hubs identified in the Palm Beach MPO 561 Plan and the accompanying Mobility Vision Land Use & Economic Development Report. As reflected in the Policy Recommendations, Future Land Use and zoning amendments are encouraged that support compact, mixed-use, transit-supportive development within approximately one-half mile of identified hub locations. Because these hubs frequently span municipal boundaries and unincorporated County areas, the CTMP recommends that such amendments be coordinated through Palm Beach County's established intergovernmental framework including the Intergovernmental Plan Amendment Review Committee (IPARC), the Issues Forum, and the Multijurisdictional Issues Coordination Forum Executive Committee (MICFEC). The Implementation Program is described in Section 3.11. This coordination is intended to allow affected jurisdictions to jointly review compatibility, infrastructure and utility capacity, drainage, housing opportunity, and cross-boundary mobility effects before amendments are adopted.

The CTMP does not recommend specific densities or intensities; those determinations remain within each jurisdiction. The CTMP recommends that the transportation and infrastructure implications of proposed amendments be identified early and discussed among partners. This approach builds on work already completed by the Palm Beach MPO, Palm Tran, and local jurisdictions.

DRAFT

Table 4-26: Policy Recommendations Summary

Policy Focus Area		Summary of Recommendation
Transportation Element A (Transit Mode Split)	**Increase transit mode share**	**Plan, prioritize, and fund enhanced transit corridors; coordinate parallel-corridor improvements, transit signal priority, Mobility on Demand, and transit-supportive land use around 561 Plan hubs.**
Transportation Element B (Bicycle Plan)	**Active transportation planning**	**Coordinate with the MPO within 1–2 years to update Comprehensive Plan references and establish a Countywide Active Transportation Master Plan addressing gaps, ADA needs, trails, and micromobility.**
Objective 1.1 LOS Standards	**Level of service methodology**	**Replace the 1985 HCM methodology with current FDOT multimodal guidance; update LOS/QOS tables, cost assumptions, transit headways, CRALLS designations, and TCEA reporting.**
Objective 1.3 System Management	**Access management**	**Require Access Management Corridor Plans documenting median openings, driveway spacing, crash history, and safe multimodal access.**
Objective 1.4 Roadway System	**Development review and design**	**Require multimodal impact review; incorporate CTMP typical sections; formalize County and municipal coordination; and coordinate with the Palm Beach County Utilities Master Plan so water, sewer, drainage, lighting, and related utility needs are considered early in transportation planning and project development.**
Objective 1.5 Transit System	**Mobility on Demand funding**	**Expand Mobility on Demand zones and identify funding for vehicles, start-up, operations, and municipal cost-sharing.**
Objective 1.12 Transportation Funding	**Programming and standards**	**Reference a five-year candidate project list, coordinate complete streets elements early, and align the Traffic Performance Standards Ordinance with the CTMP.**
LOS/QOS Countywide Standards	**Performance measures**	**Amend Article 12 to adopt consistent multimodal QOS/LOS standards and performance measures for monitoring implementation.**

DRAFT

Policy Focus Area		Summary of Recommendation
Mobility Fee Evaluation	**Funding transition**	**Evaluate transitioning from the Road Impact Fee to a Mobility Fee Program, using peer models and coordinating interlocal agreements.**
Design Guidelines	**Context-sensitive design**	**Apply FDOT context classification, Complete Streets guidelines, and CTMP typical sections; support transit-oriented development, value capture, arterial management, and public-private coordination to secure easements, right-of-way dedication.**
Micromobility and Equestrian Standards	**Facility criteria**	**Establish criteria for micromobility devices, golf cart facilities and crossings, and equestrian facilities on or crossing County roadways.**
Evaluation of Transit Needs	**Transit governance and feasibility**	**Evaluate regional transit governance; prepare demand-based studies, an enhanced transit network, a Countywide BRT Feasibility Study, and BRT-supportive land development recommendations.**
Autonomous Vehicles	**AV readiness**	**Adopt an AV policy and strategic plan using small-scale pilots to guide safe, coordinated, locally appropriate deployment.**
Transportation Demand Management	**Roadway efficiency/Trip reduction**	**Establish a countywide TDM program with measurable targets, incentives, employer partnerships, and a public dashboard.**
Urban Air Mobility	**Vertiport siting**	**Establish a UAM policy and coordination framework for land use, facility siting, surface access, and community compatibility.**
FDOT District 4 Truck Freight Analysis	**Freight and truck parking**	**Formalize biennial freight monitoring, establish freight performance measures, and evaluate truck parking partnerships.**
CTMP Implementation Program	**Implementation and monitoring**	**Establish a formal implementation program for project delivery, policy adoption, intergovernmental coordination, phasing, funding, and performance reporting.**

DRAFT

Transportation Element [Palm Beach County 1989 Comprehensive plan Ordinance 2024-018 Revised 8/28/2024]

i. Article B, Assessment and Conclusions, Item No. 3, Paragraph 2 identifies that Palm Beach County's transit mode share is less than one percent. The County should establish and implement policies that support increased transit mode share through coordinated investment, land use planning, service improvements, and first- and last-mile connectivity.

ii. The County shall plan, design, prioritize, and pursue funding for enhanced transit corridors based on documented ridership potential, opportunities for mode shift, regional connectivity, supportive land use, implementation readiness, and consistency with adopted County and regional plans. Priority corridors may include, but shall not be limited to, corridors identified through the Palm Beach MPO 561 Plan, Palm Tran planning efforts, SFRTA coordination, express commuter route concepts, and Mobility on Demand zones identified in the 2050 LRTP Transit Desires.

iii. The County shall consider parallel-corridor and local network improvements in conjunction with enhanced transit investments to maintain overall network mobility and to address potential operational effects from lane repurposing, transit signal priority, queue jumps, business access and transit lanes, or other transit-supportive treatments on primary corridors.

iv. The County shall coordinate with Palm Tran, FDOT, the MPO, and affected municipalities to implement transit signal priority and related transit operating treatments on enhanced transit corridors where supported by corridor analysis and operational feasibility.

v. The County shall continue to plan, develop, and fund Mobility on Demand zones and related first- and last-mile services that connect residents, employees, and visitors to enhanced transit corridors, major activity centers, and regional transit services. Municipal circulators and locally funded mobility services should be coordinated through Municipal Mobility Plans and integrated with County and Palm Tran service planning where feasible.

vi. The County shall support Future Land Use and zoning amendments that concentrate mixed-use, transit-supportive density within the 561 Plan station-area hubs, where compatible with local context and adopted plans, to increase transit mode share and

DRAFT

implement the TOD framework identified in the Mobility Vision Land Use & Economic Development Report.

B. Article B, Assessment and Conclusions, Item No. 7 – Master Comprehensive Bicycle Transportation Plan, as most recently adopted by the Palm Beach MPO.

i. Within one to two years following CTMP adoption, the County should coordinate with the Palm Beach MPO to update Comprehensive Plan references related to bicycle, pedestrian, micromobility, trail, and low-stress network planning. This update should establish a Countywide Active Transportation Master Plan, or an equivalent implementation framework, which identifies priority network gaps, interjurisdictional connections, canal right-of-way opportunities, ADA and mobility-device needs, shared-use path and trail priorities, micromobility accommodations, wayfinding improvements, and transit access connections.

2. Objective 1.1 Level of Services Standards

i. Policy 1.1-b_1a should be amended to replace reliance on the 1985 Highway Capacity Manual planning methodology with current multimodal planning and traffic engineering resources, including the FDOT Traffic Engineering Manual, FDOT Multimodal Quality/Level of Service guidance, and applicable ITE guidance. The updated methodology should evaluate mobility outcomes across modes and support mode choice, safety, access, and multimodal system performance rather than relying solely on trend-based automobile travel assumptions.

ii. Policy 1.1-b_1b_1 and Tables TE 1a through TE 1c and TE 2a through TE 2c should be reviewed and updated, as appropriate, to reflect current FDOT multimodal quality/level of service guidance and County-adopted mobility objectives.

iii. Policy 1.1-g_7 should be reviewed to update monetary cost assumptions and establish a process for periodic inflation adjustment.

iv. Policy 1.1-i should be updated in coordination with Palm Tran to support transit headways of 20 minutes or less on high-demand corridors where warranted by ridership, land use, funding availability, and the next Palm Tran Transit Development Plan Major Update.

v. Policy 1.2-f should be reviewed to confirm whether CRALLS roadway trip designations remain appropriate for affected facilities and whether updates are needed to align with current mobility, land use, and concurrency objectives.

DRAFT

vi. Policy 1.2-t should be amended to require periodic status reporting for Transportation Concurrency Exception Areas. Reports should document whether each TCEA continues to support targeted growth, multimodal access, transit-supportive development, pedestrian and bicycle improvements, local network connectivity, transportation demand management, parking strategies, and reduced reliance on single-occupant vehicle travel. Reports should also identify whether complementary improvements outside the TCEA are needed to address transportation impacts without undermining the TCEA's smart-growth purpose.

3. Objective 1.3 Management of Transportation System

i. Policy 1.3-f should be expanded to require Access Management Corridor Plans for major County corridors. Each plan should document existing median openings, driveway spacing, compliance with current access standards, previously approved spacing variances, crash history, operational conditions, and identified safety needs. Access modifications requested through development review should be evaluated for consistency with the applicable corridor plan and should support safe multimodal access, mobility, redevelopment objectives, and corridor operations.

4. Objective 1.4 Roadway System

i. Policies 1.4-f(1), 1.4-f(2), 1.4-g, and 1.4-i should be amended to require development and redevelopment review to consider multimodal transportation impacts in addition to automobile traffic impacts. Development mitigation should be permitted to include transit access, pedestrian and bicycle connectivity, local street network continuity, parallel roadway connections, safety improvements, and other improvements that advance County mobility and smart-growth objectives.

ii. Policy 1.4-q should be updated to incorporate the final CTMP typical sections, including context-sensitive urban, suburban, and rural roadway cross sections that support safety, multimodal access, freight movement, drainage, and community character.

iii. Policy 1.4-u should formalize coordination procedures between the Palm Beach County Engineering and Planning Departments and require comparison with adopted Municipal Transportation Plans to promote consistency among County, municipal, and regional transportation priorities.

iv. County transportation planning, corridor studies, project development, and roadway design should be coordinated with the Palm Beach County Utilities Master Plan and applicable County utility, drainage, and lighting standards. This coordination should occur

DRAFT

early in project scoping to identify opportunities, constraints, sequencing needs, and cost-sharing considerations for water, wastewater, reclaimed water, stormwater drainage, street lighting, and other utility infrastructure within or adjacent to transportation corridors. Integrating these needs during transportation planning will reduce design and construction conflicts, improve resilience and service reliability, and help ensure that complete streets and multimodal improvements are delivered in coordination with essential public infrastructure.

5. Objective 1.5 Transit System

i. Policy 1.5-s should be updated to support expansion of Mobility on Demand zones where justified by service need, land use, first- and last-mile gaps, and funding availability. The policy should identify potential funding sources for vehicles, start-up operations, ongoing operations, and municipal cost-sharing.

6. Objective 1.12 Transportation Funding

i. Policy 1.12-c should be expanded to reference both the Five-Year Road Improvement Program and a second five-year candidate project list that identifies unfunded high-priority projects eligible for advancement through the annual update process.
Roadway project programming should identify associated transit, sidewalk, bikeway, trail, ADA, drainage, utility, and streetscape needs early in project development so that complete streets elements are coordinated and delivered efficiently, reducing the need for later reconstruction or retrofit.

ii. Policy 1.12-d should be reviewed and updated, as applicable, to align the Countywide Traffic Performance Standards Ordinance with the CTMP, mobility-based concurrency alternatives, multimodal performance measures, and any future mobility fee program.

LOS/QOS countywide standards and performance measures

i. The County should amend Article 12 and related Comprehensive Plan policies, as appropriate, to incorporate CTMP recommendations for Quality of Service, Level of Service, and multimodal performance standards. These standards should establish a consistent framework for evaluating transportation capacity, mobility needs, safety, accessibility, and multimodal project benefits while recognizing adopted local mobility plans and jurisdictional implementation authority.
The amendment should include the following components:

a. Require multimodal analysis consistent with current FDOT multimodal guidance and County-adopted CTMP objectives.

b. Establish performance measures that can be used to monitor implementation, evaluate project benefits, and support consistent application by jurisdictions that choose to adopt the standards.

Evaluate the transition of Palm Beach County's Road Impact Fee Program to a Mobility Fee Program

i. The County should continue evaluating whether to transition from the existing Road Impact Fee Program to a Multimodal Fee Program, or another alternative transportation mitigation system authorized by Florida law. The evaluation should assess whether a multimodal fee framework would better support multimodal transportation improvements, transit capital needs, bicycle and pedestrian facilities, complete streets, and transit-oriented development.
The County should review peer county approaches, including Miami-Dade County's transition from roadway impact fees to multimodal mobility fees, to identify legally defensible methods for funding roadway, transit, bicycle, pedestrian, and other mobility improvements.

ii. Findings from the County's mobility fee consultant work should be incorporated into the CTMP implementation program and coordinated with municipalities that have adopted or are evaluating local mobility fee programs.

iii. The County should review applicable interlocal agreements with municipalities that collect or propose mobility fees to identify opportunities for coordinated project funding, consistent fee crediting, multimodal project eligibility, and alignment with CTMP priorities.

Design Guidelines

i. County transportation facilities should be planned and designed using context – sensitive principles consistent with FDOT context classification guidance, the Palm Beach MPO Complete Streets Design Guidelines, and Municipal mobility/vision zero plans. The proposed CTMP typical sections should be further vetted with transportation partners and adjusted per municipal plans to promote multi-jurisdictional adoption and coordinated implementation efforts.

ii. Through the intergovernmental coordination program, the County and cities should be encouraged to review Future Land Use Maps, land development regulations, and transportation plans to determine whether they support mode shift, nonmotorized mobility, and enhanced transit facility investments. Adjacent jurisdictions should be encouraged to continue to coordinate land use patterns to create nodes of intensity that support multimodal alternatives. Development approvals should include easement

DRAFT

dedications to accommodate future multimodal facilities. County modeling assumptions, service delivery assumptions, and corridor planning should consider adopted local land use plans and redevelopment objectives.

iii. The County and cities should build upon existing land use policies to support public-private partnerships for development and redevelopment within enhanced transit corridors, including value-capture tools that may support construction, operations, maintenance, station access, and corridor amenities.

iv. Palm Beach County and the 39 municipalities should support Future Land Use and zoning amendments that enable compact, mixed-use, transit-oriented development within the 561 Plan station-area hubs, where consistent with adopted local plans, infrastructure capacity, neighborhood compatibility, and County mobility objectives. Amendments should encourage a supportive mix and intensity of uses within approximately one-half mile of identified hub locations to increase transit ridership, support first- and last-mile connections, expand housing opportunities, including affordable units, and enable value-capture opportunities.

v. The County and its partner transportation agencies should implement arterial traffic management and Transportation Systems Management and Operations strategies that improve safety, reliability, person throughput, freight movement, and multimodal access on congested corridors.

vi. Through the intergovernmental coordination program, the County and cities should prepare implementation guidance for applying CTMP Design Principles in coordination with municipal standards, County/City engineering requirements, context classification, and corridor-specific multimodal needs.

vii. Through the development review and land development regulation process, Palm Beach County and its municipal partners should encourage public-private coordination to identify and secure opportunities for easement dedications, right-of-way reservations, cross-access connections, and other mobility-related improvements that advance CTMP objectives. Development and redevelopment applications should be evaluated for their potential to accommodate future multimodal facilities, including sidewalks, shared-use paths, transit amenities, complete street enhancements, greenways, and regional trail connections. Where appropriate and consistent with adopted plans, development approvals should incorporate easement dedications or other mechanisms that preserve future transportation

DRAFT

options, improve network connectivity, close gaps in the multimodal system, and support the long-term implementation of County and municipal mobility investments.

Micromobility, Golf Cart, and Equestrian Facility Standards

i. The County and cities should collectively establish uniform micromobility criteria for the planning, design, review, and operation of e-bikes, e-scooters, and other small mobility devices on or crossing County/City roadway facilities. Criteria should address user safety, operating speed, facility type, separation from motor vehicles, sidewalk and shared-use path compatibility, parking and staging, enforcement, and consistency with applicable Florida law.

ii. Development review and approval processes should incorporate applicable state requirements for bicycles, e-bikes, scooters, and other micromobility devices, including device classifications, operational restrictions, and local authority provisions.

iii. The County and cities should collectively finalize and codify uniform standards and evaluation methodologies for golf cart facilities and golf cart crossings of County roadway facilities. Standards should address documented need, roadway context, operating speed, crossing location, sight distance, traffic control, pavement markings, signage, lighting, and coordination with FDOT where state facilities are affected.

iv. The County and cities should collectively develop uniform equestrian facility criteria and standards for the application, review, and design of equestrian facilities on or crossing Palm Beach County/City roadway facilities.

a. Standards should address the interaction of equestrian users with motor vehicles, pedestrians, bicyclists, golf carts, and micromobility devices, and should incorporate applicable state traffic laws and local ordinances.

b. Equestrian crossing requests, including multi-use horse and pedestrian crossings, should be evaluated based on documented need, roadway classification, operating speed, sight distance, traffic control, surface treatment, drainage, signage, user safety, and compatibility with adjacent land use and trail networks.

Evaluation of Transit Needs

i. Through the intergovernmental coordination program, the County and 39 municipalities should collaboratively evaluate the establishment of an independent transportation governance framework for Palm Beach County, such as a Regional Transportation Authority or another multi-jurisdictional structure authorized by Florida law. The evaluation should

DRAFT

address governance, funding, interlocal agreements, implementation authority, Palm Tran and SFRTA coordination, business community participation, and the potential to accelerate regional transit project delivery.

a. Identify potential interlocal agreement structures for multi-jurisdictional transportation governance, oversight, funding, and project delivery.

b. Evaluate whether existing local on-demand service funding, municipal contributions, or other local revenues could serve as matching funds for transportation projects.

ii. The County should prepare demand-based transit studies and implementation plans for corridors where mode shift is most feasible based on existing and forecast ridership, land use, transit-oriented development opportunity, equity, travel demand, congestion, implementation feasibility, and public-private partnership potential. These studies should focus on the corridors identified in the Palm Beach MPO 561 Plan, the MPO LRTP, Palm Tran planning efforts, and other adopted regional transit priorities.

iii. The County should support development of an enhanced transit network that improves speed, reliability, accessibility, and passenger experience through treatments such as transit signal priority, enhanced stations, queue jumps, business access and transit lanes, dedicated guideways where feasible, and coordinated first- and last-mile connections.

iv. The County should prepare a Countywide Bus Rapid Transit Feasibility Study that builds upon prior MPO, Palm Tran, FDOT, and CTMP work to identify the most feasible premium transit corridors for advancement into more detailed planning, engineering, environmental review, funding strategy development, and project development.

a. For corridors demonstrating strong BRT or premium transit potential, the County should advance a Transit Corridor and Project Evaluation, or an equivalent study, that documents corridor purpose and need, alternatives, ridership, land use support, capital and operating costs, funding eligibility, implementation phasing, and potential readiness for future Federal Transit Administration funding programs. Initial study objectives should include:

1. Providing a safe travel option for regional travel.
2. Enhancing mobility options for regional travel.
3. Supporting land use changes that enable transit-oriented development.
4. Connecting residents to employment, essential services, education, medical care, and leisure destinations.
5. Increase transit ridership and mode share.

DRAFT

6. Reduce congestion on, and improve reliability of, regionally significant roadways.
7. Promote economic development and increase local commerce in communities.
8. Produce environmental benefits associated with air quality and energy through the reduction of single-occupant vehicle travel.
9. Provide a cost-effective regional transportation solution that reduces the need for roadway capacity projects.
10. Advancing a cost-effective regional transportation solution that may reduce reliance on roadway capacity expansion.

v. Transit feasibility studies should identify the qualitative and quantitative data needed to evaluate each corridor, including ridership, travel markets, land use, context classification, equity, safety, development opportunity, roadway operations, transit operations, environmental constraints, and connections to existing and planned transit service.

vi. Corridor evaluations should combine ridership forecasts, existing conditions, and land developability analysis to identify the transportation, land use, and implementation actions needed to improve transit feasibility. Evaluation components should include:

1. Ridership Forecasts
2. Multimodal Accessibility
3. Transit-Supportive Land Use
4. Economic Development Opportunity
5. Multimodal Roadway Capacity
6. Non-Auto Travel Mode Share
7. Forecasted BRT Costs
8. Automobile Roadway LOS
9. Environmental Considerations

vii. The County should incorporate corridor findings into CTMP implementation, including each corridor's relative strengths, constraints, priority improvements, funding needs, land use coordination actions, and recommended next steps.

DRAFT

viii. The County and cities should prepare land development recommendations that support BRT and premium transit feasibility, including mixed-use, transit-oriented Future Land Use and zoning amendments within the 561 Plan station-area hubs where appropriate. Recommendations should address connected street networks, multimodal access, parking management, station-area design, affordable housing opportunities, value capture, and transit-supportive development patterns. These recommendations may inform future Comprehensive Plan amendments, Land Development Code updates, corridor studies, and multi-jurisdictional coordination.

Manage the Introduction and Operation of Autonomous Vehicles in Palm Beach County

Through the intergovernmental coordination program, Palm Beach County, the 39 municipalities, and community partners should collectively establish a policy framework to support the safe, coordinated, and locally appropriate introduction of autonomous vehicle technologies as they continue to mature. The purpose of this framework is to define how autonomous vehicles fit within the CTMP, identify the planning and operational conditions needed to support deployment, and position the County/Cities to evaluate emerging opportunities in a manner that protects safety, mobility, accessibility, and community interests.

Implementation should include a phased approach that allows the County and its municipal partners to evaluate autonomous vehicle applications through limited pilots, performance monitoring, and interagency coordination before considering broader deployment.

- Use small-scale autonomous vehicle pilots to evaluate safety, operations, user experience, data needs, infrastructure requirements, and community acceptance.
- Evaluate robotaxi services for ride-hailing and shared mobility applications.
- Monitor robo-car applications for personal travel and their potential implications for roadway operations, curb management, and parking demand.
- Evaluate robo-truck and robo-cart applications for goods movement, local deliveries, freight access, and logistics operations.
- Identify the applications that demonstrate proven safety, operational, mobility, and public value.
- Advance proven applications in locations where they are compatible with local context, infrastructure conditions, agency authority, and community needs.

DRAFT

All agencies should maintain flexibility as autonomous vehicle technologies, state and federal regulations, operating models, and market conditions evolve. The multijurisdictional approach should support innovation while ensuring that deployment decisions are coordinated, transparent, and consistent with County and municipal priorities.

- Develop multiple implementation options to address uncertainty in the pace, scale, and form of autonomous vehicle adoption.
- Encourage municipalities and local communities to lead context-specific pilot projects, where appropriate, and share lessons learned through a countywide coordination process.
- Collaborate with autonomous vehicle developers, operators, public agencies, and community partners to evaluate potential use cases, operational requirements, and public benefits.

The countywide autonomous vehicle policy should enable safe, coordinated, and locally appropriate introduction of autonomous vehicle services. The policy framework should clarify County and municipal authority under state law, establish consistent definitions, identify permitting and coordination requirements where locally authorized, and designate a County program lead supported by an interagency working group.

Through the intergovernmental coordination program, the County, cities and community partners should prepare a Countywide Autonomous Vehicle Strategic Plan addressing robotaxi, robo-car, robo-truck, and robo-cart services, autonomous transit, supervised self-driving vehicles, freight applications, school access, special events, emergency response, enforcement, curb management, fleet facilities, interceptor parking, data sharing, and performance monitoring. The plan should require operator coordination and standardized data reporting where legally permissible and should include periodic evaluation of impacts on safety, congestion, transit, freight, curb access, equity, accessibility, and multimodal system performance.

Transportation Demand Management (TDM) Program

Through the intergovernmental coordination program, the County and 39 municipalities should establish a countywide Transportation Demand Management program to improve the efficiency of the transportation system, reduce peak-period vehicle demand, and support the CTMP's broader mobility, reliability, and multimodal access goals. A coordinated TDM program can provide a cost-effective complement to capital investments by managing travel demand,

encouraging transportation choice, and supporting more efficient use of existing roadway capacity.

The countywide TDM program should establish measurable targets for vehicle trip reduction, peak-period vehicle miles traveled reduction, non-auto mode share, and corridor-specific demand management. The program should apply a consistent set of requirements, incentives, and implementation tools through development review, employer and institutional partnerships, municipal coordination, and priority corridor planning.

TDM strategies should include employer transportation benefits, parking management, transit pass programs, carpool and vanpool support, first- and last-mile improvements, flexible work arrangements, staggered shifts, micromobility options, and mixed-use development near employment hubs. The County should monitor program performance through periodic workforce travel surveys, development reporting, corridor data, and a public-facing dashboard coordinated with the MPO, FDOT, Palm Tran, municipalities, the School District, major employers, and the business community.

Urban Air Mobility/ Advanced Air Mobility (AAM)

Through the intergovernmental coordination program, the County and 39 municipalities should establish an Urban Air Mobility and Advanced Air Mobility policy and coordination framework focused on the local government role in land use, facility siting, surface access, energy and fueling infrastructure, emergency response and disaster resilience, community compatibility, and interagency coordination. The framework should recognize that the County/City will not assume operational authority for vertiports that are not owned or operated by the County/City. However, the County/City should assist in ensuring that any non-County vertiport facilities are compatible with existing airport operations before they are approved or deployed to ensure they are operationally compatible with existing aviation activity.

Candidate vertiport and support-facility locations should be reviewed for surrounding land use compatibility, multimodal surface access, roadway and curb impacts, emergency response, infrastructure needs (including electrical grid capacity, on-site energy generation and storage, and fueling infrastructure), noise and community considerations, and consistency with applicable airport, land use, and community planning requirements. While County-owned airport properties, including the President Donald J. Trump Airport and the County's general aviation airports (North Palm Beach County General Aviation Airport, Palm Beach County Park Airport, and Palm Beach County Glades Airport), may present opportunities for vertiport development; any airport-based locations should be evaluated within the dedicated airport master planning process for each airport.

The County should designate an interdepartmental team to monitor emerging State and Federal guidance and coordinate periodic updates with municipal and regional partners

DRAFT

FDOT District 4 Truck Freight Analysis Areas

Through the intergovernmental coordination program, the County and 39 municipalities should formalize participation in FDOT District 4 Truck Freight Analysis Area monitoring by conducting a biennial review of freight bottlenecks, crash hot spots, industrial access constraints, curb conflicts, and truck parking needs. Findings should inform the Five-Year Road Improvement Program, CTMP updates, MPO priority setting, grant applications, and coordination with major freight generators.

Through the intergovernmental coordination program, the County and 39 municipalities should establish freight performance measures, including truck travel time reliability, first- and last-mile freight access, safety, curb access, and neighborhood impact indicators. Where recurring conflicts occur, all jurisdictions should evaluate targeted strategies such as access management, intersection and turning improvements, designated truck routes, curb management, delivery management, and industrial area circulation improvements.

Truck parking should be evaluated as part of the freight program. The County should coordinate with FDOT, the MPO, municipalities, private landowners, logistics operators, and economic development partners to identify suitable truck parking locations, partnership models, funding opportunities, and policy tools that improve safety, support goods movement, and reduce unauthorized parking impacts on local roadways and neighborhoods.

Establish a CTMP Implementation Program

The County and 39 municipalities should endorse a collaborative CTMP Implementation Program to coordinate project delivery, policy adoption, intergovernmental coordination, and performance monitoring. Through the intergovernmental coordination program, all cities should be encouraged to support, adopt, or endorse the CTMP or portions of the CTMP, as applicable to document local support and identify implementation partners.

The CTMP Implementation Program should build on Palm Beach County's existing intergovernmental framework and coordination bodies established by interlocal agreements, as they may evolve. As of August 2026, the established coordination bodies, including the Intergovernmental Plan Amendment Review Committee (IPARC), the Issues Forum, and the Multijurisdictional Issues Coordination Forum Executive Committee (MICFEC) can provide oversight, technical coordination, and policy alignment among Palm Beach County departments, the MPO, Palm Tran, and municipal partners.

The CTMP Implementation Program should define procedures for advancing CTMP-identified projects into the Five-Year and Ten-Year Improvement Programs, MPO priority lists, Palm Tran

DRAFT

and transit capital programs, municipal capital programs, grant applications, and other funding sources. Defined procedures should also identify implementation pathways for recommendations requiring Comprehensive Plan amendments, Land Development Code updates, interlocal agreements, mobility fee updates, corridor studies, or additional technical analysis.

Where transportation improvements require changes to adopted plans, land development regulations, those regulatory actions should be identified early and tracked through the CTMP implementation program. The intent is to ensure that CTMP projects are coordinated mobility, land use, and regulatory actions that support context-sensitive growth and implementation readiness.

The Implementation Program should include short-, mid-, and long-term actions and may draw from peer county practices such as Broward County's Mobility Engineering and Transportation Cooperative model. The program should emphasize structured coordination, predictable administrative procedures, project-specific funding strategies, and clear responsibilities among participating agencies. Periodic updates should be provided through existing advisory bodies to track progress, resolve implementation issues, coordinate funding opportunities, and adapt priorities as conditions, technologies, funding availability, and community needs change.

DRAFT

4.2.5. CTMP Implementation and Quick Wins

Implementation of the CTMP will require a structured work program that moves recommendations from planning concepts into coordinated actions, funded projects, policy updates, and measurable outcomes. This section describes how CTMP recommendations can advance through existing County, municipal, MPO, Palm Tran, FDOT, and partner agency processes, including capital programming, corridor studies, grant applications, policy amendments, interlocal coordination, and annual progress reporting. The implementation roadmap is intended to carry the CTMP forward through 2050 by distinguishing near-term actions that are already aligned with adopted plans or partner priorities from longer-term concepts that require additional feasibility analysis, funding strategy development, engineering review, land use coordination, or policy direction. It also identifies opportunities for "quick wins," including projects, programs, and coordination steps that can be initiated early to demonstrate progress, improve interagency alignment, and build momentum for larger investments over time.

Implementation Framework

Figure 4-25 provides a work plan outline for how the CTMP recommendations can move into implementation through programming, policy updates, intergovernmental coordination, funding, monitoring, and periodic plan updates.

DRAFT

Figure 4-25: Implementation Framework

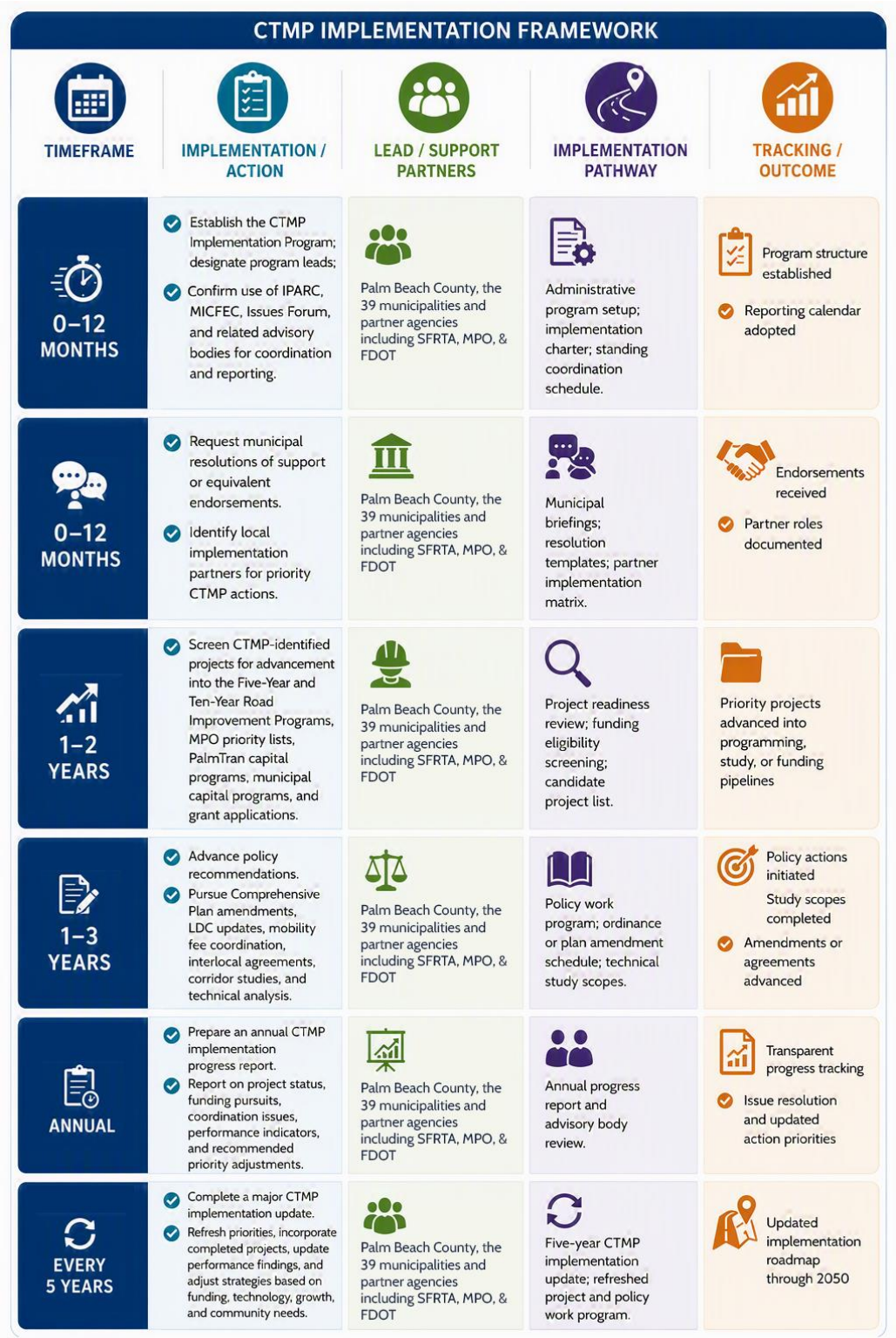

Quick-Wins

Quick wins are near-term actions that respond directly to public, municipal, and stakeholder feedback. The final round of engagement generated several recurring themes that are well suited for quick-win action.

Table 4-27 summarizes a set of candidate CTMP quick wins that can be advanced in the near term to address recurring themes identified through stakeholder outreach, public engagement, technical analysis, and partner coordination. These actions focus on improving mobility, safety, reliability, and transparency through operational enhancements, service improvements, technology investments, and policy initiatives that do not require large-scale capital construction to begin delivering benefits. Recommendations include deployment of autonomous vehicle pilot services to support first- and last-mile connections to major transit hubs, upgrades to the County Traffic Management Center to improve traffic operations and interagency coordination, optimization of transit service in the Glades region, and expansion of bus stop amenities such as shelters, benches, lighting, shade, and real-time passenger information. Additional quick wins include targeted signal timing and intersection improvements, pedestrian and bicycle safety enhancements, and context-sensitive screening of transportation projects to ensure that community character, safety, multimodal access, utility coordination, and environmental considerations are incorporated early in project development.

The quick wins also include the foundation for long-term implementation of the CTMP through creation of a formal Implementation Program and coordinated discussions regarding transportation funding, governance, and institutional responsibilities.

DRAFT

Table 4-27: Candidate CTMP Quick Wins

Quick-Win	Near-Term Action	Primary Partners	Outcome
Launch AV Pilots	Deploy robo-taxi/robo-van service and autonomous first-/last-mile circulators with connections to TriRail, Brightline and Palm Tran.	Palm Tran, Palm Beach County, municipalities, MPO and FDOT	New service metrics for evaluation and consideration with continued planning efforts.
Upgrade County Traffic Management Center	Scope and implement Traffic Management Center (TMC) upgrades to enhance real-time monitoring, incident management, signal coordination, and data sharing across jurisdictions.	Palm Beach County, FDOT, Municipalities, South Florida Regional Transportation Authority (SFRTA), Florida's Turnpike Enterprise, and other regional transportation partners.	Improves traffic operations and incident response, enhanced coordination among agencies, more efficient use of the transportation network, reduced congestion, and better traveler information for residents and visitors.
Optimize transit service in the Glades	Evaluate reestablishing a fixed-route, deviated fixed route or expanded Go-Glades service connecting Canal Point, Pahokee, Belle Glade, South Bay, and Lake Harbor, including review of Route 48 restoration or Route 47 modifications along Bacom Point Road.	Palm Tran, Palm Beach County, Glades-area municipalities, MPO.	Improves transit reliability and access for residents who reported long waits, limited service coverage, and difficulty reaching medical, employment, education, and daily-needs destinations.
Improve bus stop shelter and amenity program	Prepare a prioritized shelter, bench, lighting, shade, and real-time information program for high-ridership stops, transfer locations, high-heat exposure locations, and stops identified through public feedback, including County Bond and key Glades-area stops.	Palm Tran, Palm Beach County, municipalities, CRA partners, property owners.	Improves passenger comfort, safety, accessibility, and transit usability, especially during extreme heat and rain events.
Targeted signal and intersection improvements	Create a near-term screening list for coordinated signal timing, adaptive signal review, and intersection safety improvements at locations repeatedly identified in feedback, including Blue Heron Boulevard/Dyer, Indiantown Road at Island Way and Central Boulevard, and other high-delay or high-crash locations.	County Traffic Operations, FDOT, municipalities, MPO, Palm Tran.	Provides a visible operational response to congestion and safety concerns while informing longer-term corridor strategies.
Upgrade pedestrian, bicycle, lighting, and crossings	Advance a quick-build safety package for sidewalks, crossings, lighting, school-zone needs, bus stop access, and bike/ped conflict locations identified through public comments and corridor feedback.	Palm Beach County, municipalities, FDOT, School District, MPO, Palm Tran.	Addresses recurring safety concerns and improves first- and last-mile access to transit, schools, parks, libraries, employment, and medical services.
Context-sensitive corridor review	Prepare a screening protocol for corridors where feedback identified tension between capacity, preservation, and community character, including Okeechobee Boulevard in Loxahatchee Groves, rural western communities, and corridors where widening concerns were raised.	County Planning and Engineering, municipalities, MPO, FDOT, drainage and utility partners.	Ensures that near-term project screening recognizes adopted plans, rural character, drainage, utility coordination, safety, and multimodal needs before projects advance. Review for alignment with regional mobility goals.
Track the advancement of CTMP recommendations, projects, concepts, and stakeholder feedback.	Formalize the establishment of the CTMP Implementation Program and develop/launch the work plan.	Palm Beach County, MPO, Palm Tran, municipalities, FDOT, drainage and utility partners.	Supports transparent, context-sensitive implementation of CTMP priorities and stakeholder-informed decisions.
Transportation funding and governance coordination	Initiate a near-term work session on dedicated funding, evaluation of regional transportation governance, transportation authority options, and implementation roles for County, municipal, MPO, Palm Tran, and partner agencies.	Palm Beach County, Palm Tran, MPO, municipalities, County Attorney, regional partners.	Creates an early path toward funding and governance decisions needed to implement larger transit and mobility recommendations.

4.2.6. CTMP Database and Entity Profiles

As of August, 2026, the CTMP database includes approximately 2,000 projects and serves as a consolidated reference for planned, programmed, and conceptual transportation improvements across Palm Beach County. The database captures project types across multiple modes and project types. These include roadway and intersection improvements, transit, bicycle and pedestrian facilities, trails, complete streets, bridges, rail, freight, technology/TSM&O/ITS, safety, lighting, drainage, utility coordination, and planning studies. Projects are organized to support review by geographic profile area, including Commissioner Districts, municipalities, and the Indian Trail Improvement District.

Full project descriptions are provided in the project profiles in **Appendix P**. however, the Palm Beach CTMP Interactive Tool is the recommended platform for maintaining and updating project information as implementation progresses.

The project database is organized to provide a comprehensive view of projects across the various governing jurisdictions and special districts represented throughout Palm Beach County. Project profiles are categorized by:

- County Commission District
- Municipality
- Community Redevelopment Agency (CRA)
- Water Control and Drainage District

This organizational framework allows users to easily identify projects relevant to specific geographic areas and governing entities. **Figure 4-26** and **Figure 4-27** summarize the number of projects by Commissioner District and governing body. Because projects may be associated with multiple districts or governing bodies, category totals may exceed the total number of unique projects in the database.

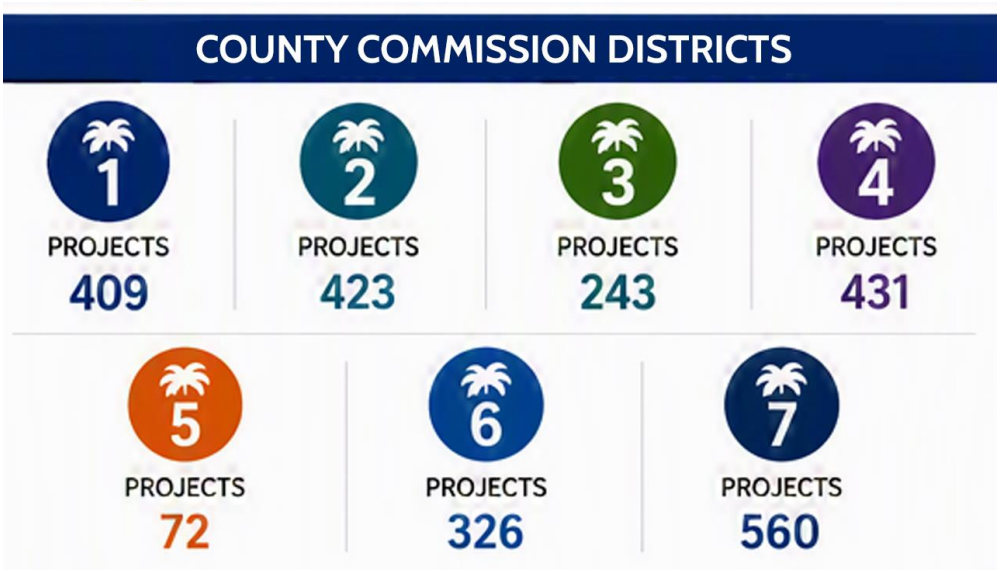

Figure 4-26: Commissioner District Summary

MUNICIPALITIES

Town of Manalapan	3	City of Belle Glade	26
City of Boynton Beach	93	City of Riviera Beach	139
Town of Jupiter Inlet Colony	1	Town of Gulf Stream	4
City of Pahokee	7	City of Lake Worth Beach	139
Town of Juno Beach	14	City of Boca Raton	269
Town of Highland Beach	3	City of Delray Beach	172
Town of Ocean Ridge	4	Town of Lake Park	117
Town of Cloud Lake	0	Town of Lantana	39
Town of Briny Breezes	1	City of Palm Beach Gardens	283
Village of Golf	4	Town of Palm Beach	15
Town of Glen Ridge	7	Village of Wellington	161
Town of Hypoluxo	8	Town of Lake Clarke Shores	14
Town of Haverhill	7	City of Westlake	11
City of South Bay	18	Village of Tequesta	20
Town of South Palm Beach	0	Village of North Palm Beach	57
Town of Palm Beach Shores	2	Town of Mangonia Park	20
Village of Palm Springs	100	City of West Palm Beach	311
Town of Jupiter	61	Village of Royal Palm Beach	51
Town of Loxahatchee Groves	12	City of Greenacres	66
City of Atlantis	11		
TOTAL			**2,268**

COMMUNITY REDEVELOPMENT AGENCIES

Belle Glade CRA	13
West Palm Beach CRA	152
Delray Beach CRA	68
Lake Worth CRA	91
Boca Raton CRA	65
Northwood CRA	37
Lake Park CRA	43
Boynton Beach CRA	56
Westgate/Belvedere CRA	40
Riviera Beach CRA	101
Jupiter CRA	10
Lake Clarke Shores CRA	1
Palm Springs CRA	38
TOTAL	**715**

Figure 4-27: Municipalities, Community Redevelopment Agencies and Water Management Districts

WATER CONTROL, DRAINAGE, AND CONSERVANCY DISTRICTS

East Beach Water Control District	9	Northern Palm Beach Heights Water Control District	2
East Shore Water Control District	4	Pahokee Drainage District	5
Highland Glades Drainage District	7	Pelican Lake Water Control District	4
Lake Worth Drainage District	513	Pine Tree Water Control District – West Palm Beach	1
Loxahatchee Groves Water Control District	25	South Florida Conservancy District	34
		South Indian River Water Control District	6
		South Shore Drainage District	11
TOTAL			**621**

Note: Projects may be listed under multiple Commissioner Districts and/or Governing Bodies. Category totals may exceed the total number of unique projects in the database.

Figure 4-28: Water Control/Drainage/Conservancy Districts

Appendices

Appendix N: CTMP Public Involvement Plan

PUBLIC INVOLVEMENT PLAN

Palm Beach County
Countywide Transportation Master Plan
Palm Beach County, Florida

County Project: 25-016/CB

Prepared for:

October 2025

PUBLIC INVOLVEMENT PLAN

Palm Beach County Countywide Transportation Master Plan
Palm Beach County

The purpose of this Public Involvement Plan (PIP) is to provide information to and obtain input from citizens, agencies, private groups (residential and business) and governmental entities to inform the development of the Palm Beach County Countywide Transportation Master Plan or PBC CTMP. The goal of this PIP is to ensure meaningful public engagement, so the PBC CTMP reflects the values and needs of the communities it is designed to benefit.

Project Contact Information

For additional information regarding this project, contact:

Thuy Shutt, AIA, FRA-RA
Palm Beach County
2300 N. Jog Road, Suite 2E-46,
West Palm Beach, FL 33411
Email: TShutt@pbc.gov

Khurshid Mohyuddin
Palm Beach County
2300 N. Jog Road, Suite 2E-42,
West Palm Beach, FL 33411
Email: Kmohyuddin@pbc.gov

Claudia Bilotto, AICP
Consultant Project Manager
WSP
3825 PGA Boulevard
Palm Beach Gardens, FL 33410
Email: Claudia.Bilotto@wsp.com

Table of Contents

I. Public Involvement Plan Overview 1
II. PBC CTMP Purpose and Project Background 1
III. Plan Goals and Objectives 3
IV. County and Intergovernmental Coordination 3
V. Public and Stakeholder Involvement 4
VI. Identification of Elected/Appointed Officials and Agencies 7
VII. Identification of Affected Communities 8
VIII. Outreach Activities 9
IX. Communications Protocol for Press Releases 13
X. Public Meeting Follow-Up 14

Figures:

Figure 1: Project Map 2
Figure 2: Project Review Order 4
Figure 3: Public and Stakeholder Involvement 5
Figure 4: Project Stages 6
Figure 5: Project Timeline 7

Appendices:

Appendix A: Public Officials Contact List

Appendix B: American Community Survey

Appendix C: Press Releases and Public Engagement Process

Appendix D: Palm Beach County Media Handbook

Appendix E: Steering Committee Member List

Appendix F: Eblast, Press Releases & Meeting Schedules

Tables:

Table 1: Press Release & Eblast Schedule

Table 2: Discover Stage: Meeting Schedule (Initial Outreach)

Table 3: Individual Stakeholder Meeting Schedule

Table 4: Envision & Strategize Stages: Meeting Schedule – CSC/IPARC 2.0+/BCC/MICFEC/ Issues Forum and Final Recommendations

I. Public Involvement Plan Overview

The Public Involvement Plan (PIP) emphasizes the importance of meaningful public involvement, particularly in the early planning stages of the Palm Beach County Countywide Transportation Master Plan or PBC CTMP. Ensuring full representation from all affected communities, municipalities and committees is crucial for successful project delivery. This PIP serves as a tool to facilitate the dissemination of information, gather input from the public and engage with local government, agencies and residents regarding the PBC CTMP. All public involvement activities will be documented to support the development of the PBC CTMP.

Palm Beach County is the largest county in Florida by land area and has a population of over 1.5 million residents. The county offers a blend of coastal cities, rural communities, and agricultural zones such as the Glades, which contribute significantly to the local, state, and national economy.

The county's diverse lifestyles are reflected in the mix of natural, cultural, and recreational assets. Key attractions include the Everglades, traditional downtown areas such as Atlantic and Lake Avenues and Clematis Street, new urbanist centers such as Downtown Abacoa, Canyon Town Center, and Uptown Boca, spring training facilities, Wakodahatchee Wetlands, Arthur R. Marshall Loxahatchee National Wildlife Refuge, Morikami Museum, and Lion Country Safari. The county also offers an arts and entertainment scene for both leisure and business activities.

II. PBC CTMP Purpose and Project Background

The PBC CTMP will expand the existing multijurisdictional process and planning framework within the county to establish a unified vision for a transportation network that ensures safe connections between people and destinations. Throughout the PBC CTMP development process, the consultant team, WSP, will collaborate with County staff and a core group of key stakeholders. This team will also prepare presentations at key project milestones, engaging stakeholders across various geographic locations within Palm Beach County.

The PBC CTMP will serve as a foundation for Palm Beach County and its municipalities to adopt or develop and update their own individual plans for improvements. Each jurisdiction can select recommendations tailored to their community's unique needs while aligning regional transportation corridors with the recommended framework. Ultimately, the adoption of these plans by each jurisdiction may support a plan-based improvement methodology, as outlined and referenced in Florida State Statutes.

On July 18, 2025, Palm Beach County held the project kickoff meeting for the PBC CTMP at the Vista Center in West Palm Beach. The meeting was well attended by a diverse group of participants, both in person and virtually, including public officials, transportation professionals, business leaders, civic organizations and other key stakeholders. The WSP team provided an overview of the project scope, timeline and public engagement strategies. Attendees had the opportunity to engage directly with the team.

Figure 1: Project Map

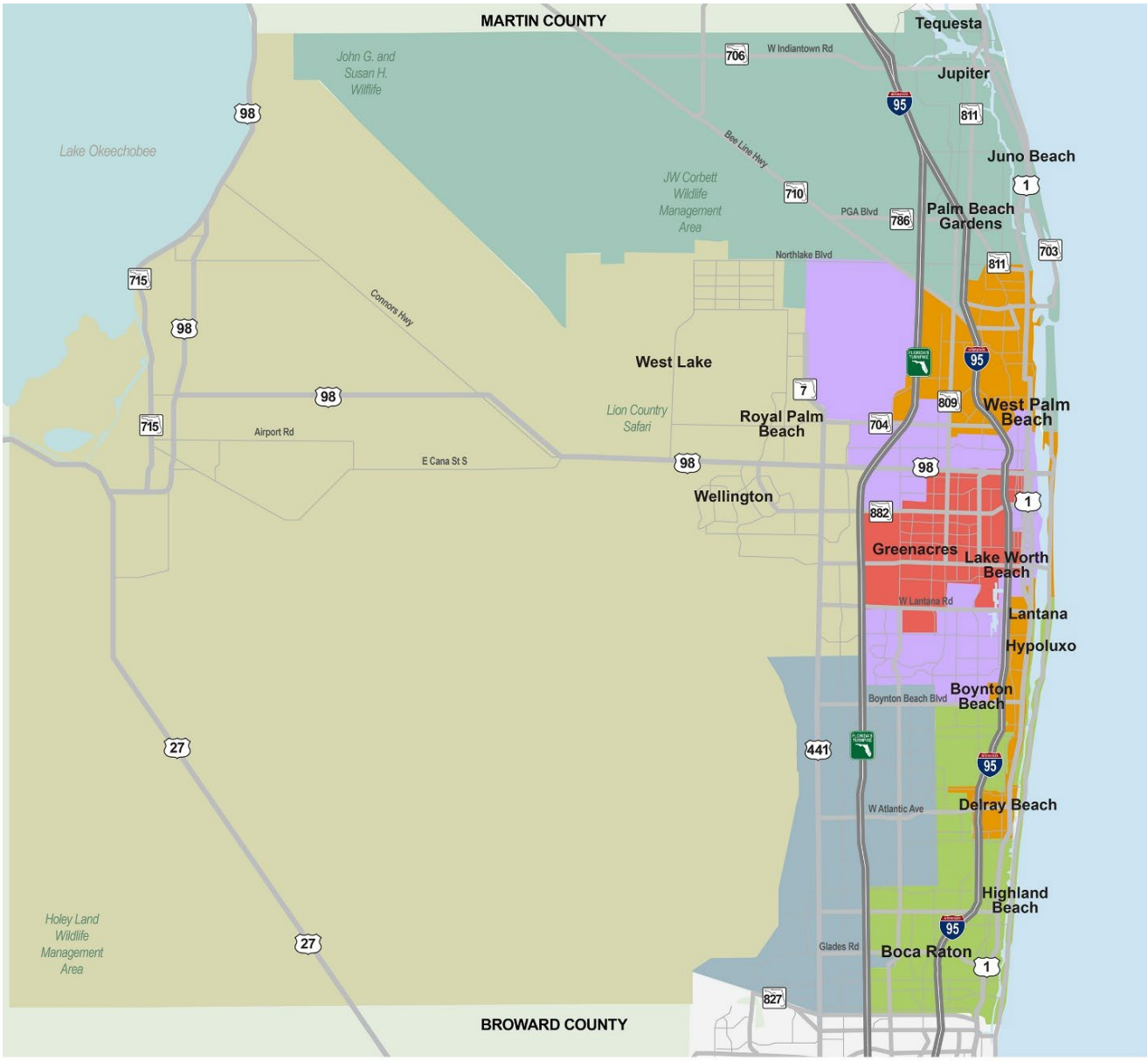

PALM BEACH COUNTY COMMISSIONER DISTRICTS

1	Maria G. Marino	4	Marci Woodward	7	Bobby Powell Jr.
2	Gregg K. Weiss	5	Maria Sachs		
3	Joel Flores	6	Sara Baxter		

0 0.5 1 2 3 4 Miles

DISCLAIMER

"Legal: Palm Beach County is providing this data "as is,"and Palm Beach County disclaims any and all warranties,whether expressed or implied, including (without limitation) any implied warranties of merchantability or fitness for a particular purpose. In no event will Palm Beach County be liable to you or any third party for any direct, indirect, incidental, consequential, special, or exemplary damages or lost profits resulting from any use or misuse of this data."

III. Plan Goals and Objectives

The purpose of this plan is to establish a countywide vision for transportation and mobility for Palm Beach County. The resulting plan will safely connect people to places and lay out an effective, convenient and regionally connected transportation network. The plan will be developed through technical analysis and an inclusive, multijurisdictional planning process. This plan includes commuter travel, daily trip needs, movement of goods and other modes of transportation including golf carts, e-bikes, scooters and rideshare programs. The PBC CTMP aims to identify transportation needs and ensure regional connectivity.

The following goals and objectives have been identified for the PBC CTMP:

- Develop a plan for data collection, stakeholder and public engagement
- Understand the community's vision and provide a technical analysis
- Develop recommendations and prioritize projects
- Support adoption and implementation of the plan
- Assist with permitting

IV. County and Intergovernmental Coordination

There are 39 incorporated municipalities within Palm Beach County. Each municipality enacts and enforces policies and laws within its incorporated boundaries, except where countywide ordinances are specified in the Charter of Palm Beach County. Unlike non-charter counties, which operate under authority granted solely by the Florida Constitution and state statutes, Palm Beach County is a **charter county**, meaning it has adopted a home rule charter approved by voters. This charter gives the County broader legislative authority to adopt ordinances that may apply countywide—even within municipalities when specifically enumerated in the Charter.

In Palm Beach County, municipal ordinances generally prevail over county ordinances where conflicts arise. However, under the Charter, county ordinances take precedence in specific areas, including schools, county-owned beaches, county and regional parks, solid waste disposal, law enforcement, road programs, and impact fees for county public buildings, fire-rescue, and libraries (in municipalities where residents are subject to those taxes). The County also has authority to set levels of service for collector and arterial roads not maintained by municipalities and to restrict development orders that would exceed those levels of service. These charter provisions establish Palm Beach County's unique ability to exercise countywide powers that non-charter counties cannot.

Palm Beach County has also established an Intergovernmental Coordination Framework (ICF), which provides a process for collaboration among municipalities, agencies, and community stakeholders. The review process for the Countywide Transportation Master Plan (CTMP) will follow a structured, multi-tiered approach. Initial review and analysis will be conducted by the County's Planning, Zoning, and Building Department and Engineering Department. Findings will then be evaluated through a steering committee consisting of the Intergovernmental Plan Amendment Review Committee (IPARC 2.0) and other technical advisors, followed by review through the Multijurisdictional Issues Coordination Forum Executive Committee (MICFEC). This framework ensures comprehensive consideration of technical, intergovernmental, and regional perspectives throughout the development of the plan. A graphic illustrating the project review order is provided in **Figure 2**.

Figure 2: Project Review Order

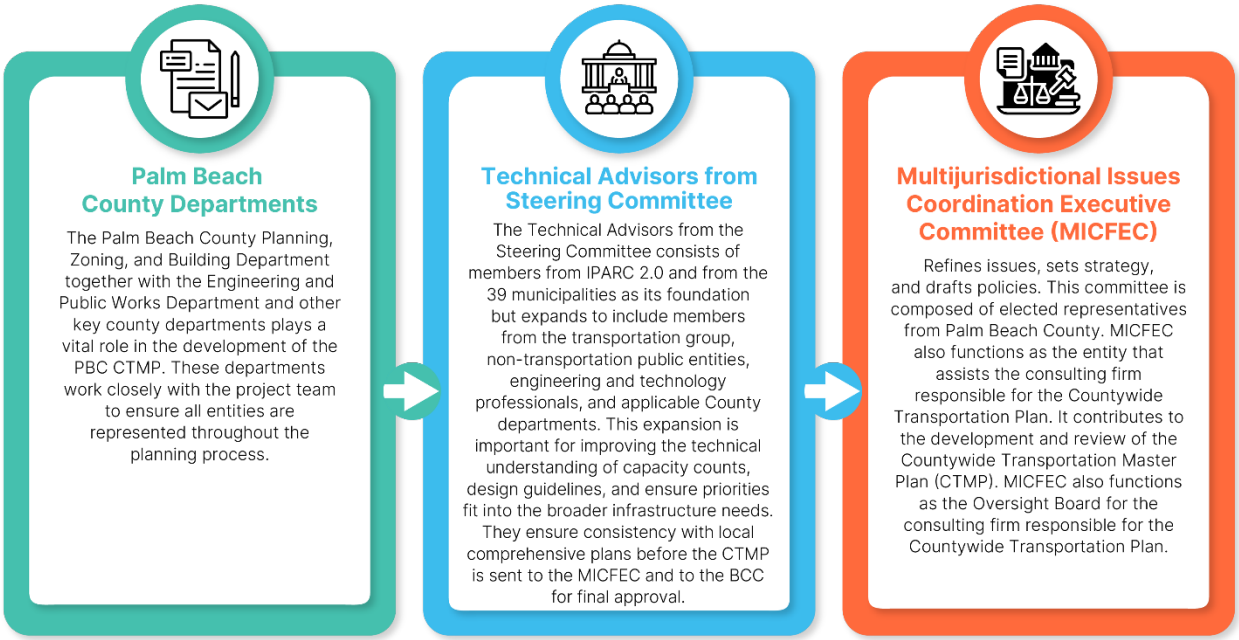

V. Public and Stakeholder Involvement

Palm Beach County has an established comprehensive public and stakeholder involvement plan. Over the next 12 months, Palm Beach County will work with WSP to facilitate public input. The goal is to engage the community and stakeholders across various platforms to ensure broad participation. A CRM (Customer Relationship Management) database, Monday.com, will be used to securely house and manage information about key individuals and groups involved in this project, including elected officials, committee members, transportation entities, public agencies, business, and civic stakeholders and interested parties. This centralized database provides an effective method for communication throughout the project's duration. **Figure 3** illustrates the Public and Stakeholder Involvement Plan.

Figure 3: Public and Stakeholder Involvement

Stakeholder Groups	Representatives from municipalities, county agencies, the private sector, and community groups will meet three times at key project milestones. Approximately 25%, 50%, and 75% completion of the project. The focus of these meetings is to validate progress and refine priorities.
Technical Workshops	Technical workshops will guide the development of scenario planning and framing the plan goals, objectives and policies. Insights from these workshops will inform the project milestones to balance alignment with countywide and local perspectives.
Comprehensive Stakeholder	Up to 18 targeted stakeholder meetings will be held, along with monthly meetings focused on local issues in each district and regionwide priorities. These meetings are separate from the three milestone meetings, with a more localized focus on community needs. The process will also include one presentation to the Palm Beach County Board of County Commissioners (BCC).
Consensus-Driven Process	Stakeholders will collaborate through milestone meetings to define draft goals, performance measures, project prioritization, and recommendations.
Use of Digital Platforms	A project-focused website will host online surveys, interactive workshop information, and sentiment analysis, maximizing reach and inclusivity. Analytics from these platforms—such as participation rates, geographic reach, and thematic input will be monitored on a weekly basis by WSP (Quest and GGS) to improve engagement strategies over time.

Guidance for the PBC CTMP will be implemented by the County Steering Committee (CSC). The CSC consists of municipal members from IPARC 2.0 as its foundation but expands to include members from the transportation group, non-transportation public entities, technology professionals, applicable County departments, and MICFEC. This expansion is referred to as IPARC 2.0+ and is important for improving the technical understanding of capacity counts, design guidelines and ensure priorities fit into the broader infrastructure needs. They ensure consistency with local comprehensive plans before the CTMP is sent to the BCC for final approval.

Based on feedback from the project team in Stage 1, strategies for the public outreach conducted in stages 2 through 4 include various levels of stakeholders, elected officials, technical working group members. The project team also proposes a virtual option for the public to view and provide feedback at their convenience via a Webex on the project website. This is all part of the consensus building process. If the county advises the project team to hold additional meetings beyond the original proposal at contract award, the additional services will be processed through a negotiated contract amendment.

WSP advises replacing the five meetings with a single, final summit conducted in a hybrid format during the evening. This recommendation stems from lessons learned during the first round of eight meetings,

which did not sufficiently meet engagement expectations of elected officials and their constituents. A well-executed hybrid summit offers the best opportunity to engage all stakeholders and achieve meaningful outcomes.

Figure 4: Project Stages

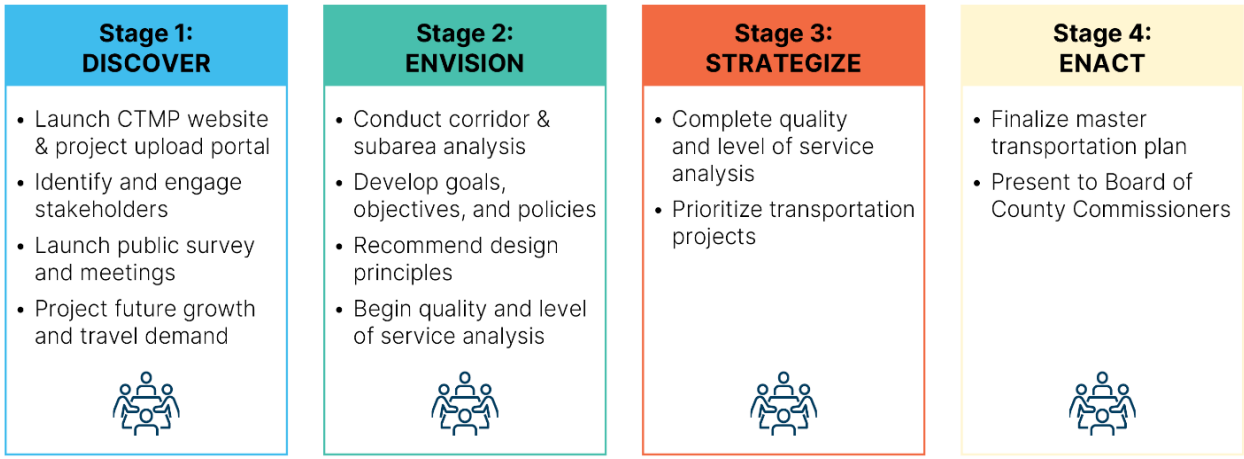

Table 2 provides an outline of meeting structure to align with the four project stages. Data will be collected over a period of 12 months and will be divided into four stages depicted in **Figure 4**. The development and review of the Master Plan will follow a structured hierarchy. It will begin with data analysis, community input and sentiment analysis, with subsequent reviews by the Steering Committee, MICFEC and other stakeholders.

The main focus of Stage 1 is eight countywide outreach meetings, followed by WSP's analysis and recommendations. All meetings will be held in an open-house format to make participation as easy as possible. They are scheduled at various locations, dates, and times to ensure meaningful public input. Residents are encouraged to attend whichever meeting best fits their schedule, regardless of where they live. Attendees are welcome to drop in at any time during the posted hours to learn more, speak directly with the project team, and submit comment cards. The open house format is consistent across all meetings and is not geographically limited.

Numerous additional outreach meetings will then be held via IPARC 2.0+, MICFEC/Issues, BCC meetings and a final summit prior to plan adoption. Additional one-on-one meetings with commissioners will be conducted culminating in final approval by the Palm Beach County Board of County Commissioners (BCC). **Figure 5** presents the project timeline.

Figure 5: Project Timeline

VI. Identification of Elected/Appointed Officials and Agencies

Federal, state and local agencies having a concern in this project due to jurisdictional review or expressed interest have been identified and will be contacted directly during the project. As other concerned public agencies are identified, they also will be listed and contacted through the course of the project. Please refer to **Appendix A** for the contact information for the following officials and agencies

State Agencies

- Florida Department of Transportation
- Florida's Turnpike Authority
- Florida Department of Environmental Protection

Regional Agencies

- Florida Department of Transportation District Four
- Treasure Coast Regional Planning Council
- Palm Beach County City Managers Association

Local Elected and Appointed Officials

During this project, Palm Beach County will directly contact the following elected officials. **Appendix A** lists contact information for the following elected officials at project execution.

Florida Senators for Local District

- Senator, District 24, 26, 30,31

Florida State House of Representatives for Local Districts

- Representative, District 86, 87, 88, 89, (90 pending election), 91, 92, 93, 94

Applicable Advisory Boards

- Planning Commission
- Zoning Commission
- Historic Resources Board (HRRB)

Applicable County Departments – Steering Committee Members

- Airports
- Community Revitalization
- Cooperative Extension
- County Administration

- Engineering & Public Works
- Facilities Development & Operations
- Housing & Economic Development
- Information Systems Services
- IPARC 2.0
- MICFEC
- Non-Transportation Public Entities
    - CRA's
    - DDA's
    - Palm Beach County School District
- Office of Financial Management & Budget
- Palm Tran
- Parks & Recreation
- PBC Fire Rescue
- Planning, Zoning & Building
- Public Affairs
- Public Safety
- Technology Professionals
- Tourist Development Council
- Transportation
- Water Utilities

Additional County Departments

- Environmental Resources Management
- Human Resources
- Internal Auditor
- Legislative Affairs

Non-County Departments

- Sheriff
- Business Group
    - Agriculture Industry
    - Chambers
- Civic Groups
    - HOA's
    - Condo Associations
    - Resident Groups

VII. Identification of Affected Communities

According to the 2022 American Community Survey, the largest racial groups in Palm Beach County are white (61%) and Hispanic or Latino (23%). The 2023 Data USA website reports that 40,171 households (25.1%) speak Spanish, and 11,134 households (6.96%) speak Haitian Creole. To ensure accessibility and effective communication, WSP has provided translations in both Spanish and Haitian Creole. For more details, see **Appendix B** for the Palm Beach County Profile Report.

VIII. Outreach Activities

Outreach is planned during all phases of the project. The following media outlets are provided as reference.

Newspapers

Palm Beach Daily News
2751 S. Dixie Highway, West Palm Beach, FL 33405
jwagner@pbdailynews.com

The Palm Beach Post
2751 S. Dixie Highway, West Palm Beach, FL 33405
telia@pbpost.com

Stet News
369 Churchill Road
West Palm Beach, FL 33405
stet@stetnews.org

Coastal Star
5114 N. Ocean Blvd.
Ocean Ridge, FL 33435
news@thecoastalstar.com

Television Stations

WPTV-TV NBC
News Channel 5
1100 Banyan Blvd.
West Palm Beach, FL 33401
561-655-5455
newstips@wptv.com

WPBF-TV
News Channel 25
3970 RCA Blvd., Suite 7007
Palm Beach Gardens, FL 33410
561-624-6397
news@wpbf.com

WPEC CBS 12 (Also in Spanish)
1100 Fairfield Drive
West Palm Beach, FL 33407
561-881-0796
newstips@cbs12.com

PBCTV Channel 20
301 N. Olive Ave. # 100
West Palm Beach, FL 33401
lwilliams@pbc.gov

Radio Stations

WDJO Universo 1420
(Spanish Radio)
588 S. Haverhill Road
West Palm Beach, FL 33415
561-278-1420
info@universo1420.com

WIOD News radio
7601 Riviera Blvd.
Miramar, FL 33023
954-862-3496
news@wiod.com

WEAT / WFTL / WMEN
(Hubbard Radio)
701 Northpoint Parkway, Suite 500
West Palm Beach, FL 33407
561-868-1124
beth@hubbardradio.com

WXEL-TV
3401 S. Congress Ave.
Boynton Beach, FL 33426
jbelloise@southfloridapbs.org

In addition to working with the media, different notification techniques will be used throughout the formation of the PBC CTMP. A brief description of the activities that may be employed are provided below.

Public Announcements: Public announcements will be distributed at key project milestones to keep the community and stakeholders informed. Communications will include final outputs, guiding principles and other relevant information of public interest. Monthly reports will also be shared to provide ongoing updates. Invitational and informational letters will be sent as needed to elected officials, agencies, municipalities, committee members and interested parties prior to each of the five public meetings and before each of the six individual stakeholder presentations. Communication protocols including frequency, timing and audience segmentation are listed in **Appendix C** and **Table 1**.

News/Press Releases: News and press releases will be prepared and sent to local media outlets seven days prior to each public meeting and with each key milestone. **Table 1** presents a schedule of press releases. Upon the issuance of a press release via PBC, a corresponding e-blast will be sent via the project website, www.PBCMoves.com.

Public Notices/ Legal Display Ads: Public advertisement will consist of a legal display advertisement published in the Palm Beach Daily News and the Palm Beach Post once prior to the public meeting. Notices will also be published on the Palm Beach County Project Website at least seven days prior to each meeting.

Techniques:

Data Collection: The project team created unique SharePoint sites and contacted the 39 municipalities and over 70 stakeholder groups requesting participation in the CTMP by uploading applicable documents to inform the planning process.

Public Information Meetings: There will be a minimum of eight public meetings in key geographic locations throughout the county. The public meetings will be informal and conducted in an interactive open-house format. Public meetings will be advertised on the Palm Beach County Project Website at least seven days prior to the meeting. A schedule of the meetings is represented in **Tables 2 - 5**.

Presentations to Local Officials: Presentations will be given to the Palm Beach County Board of County Commissioners, Steering Committee, external agencies, local officials and regional agencies throughout the project duration. A schedule of meetings is represented in **Tables 2 - 5.**

Informal Meetings: In addition to scheduled public meetings, there may be additional unscheduled meetings with the public, elected and appointed officials, public agencies or civic groups. The purpose of these meetings will be to apprise the attendees of the project status, specific location and design concepts, and to receive input. The County will be available with appropriate notice to attend meetings or make presentations.

Project Website: An ADA-accessible project website was developed in accordance with County standards to provide current project information to elected officials, agencies and the public. The site will be continuously updated to highlight key elements of the plan, including the project schedule, public meetings and the latest updates and announcements.

The public will have several options to engage, including subscribing for updates or submitting concerns specific to their district through a dedicated feedback form. Agency officials will also be able to contribute their information to the CRM database, ensuring they receive future project updates and can speak on behalf of their constituents.

The website will encourage broad participation by providing links for submitting comments, joining the mailing list and accessing or downloading project documents. The project website address is www.PBCMoves.com.

Regular e-blasts will be sent to project subscribers throughout the duration of the project to share key milestones, announce upcoming meetings, and highlight opportunities for public participation in the planning process.

Digital Engagement: A series of three digital surveys have been developed and launched on the project website by the consultant. The surveys are available in English, Spanish and Haitian Creole. The online public survey has been developed to collect feedback from:

- General Public and Elected Officials - to understand residents' experiences and priorities for transportation.
- Business Community - to gather input on how the transportation system affects operations, workforce, and access.
- Technical Advisors - to provide expert insights on infrastructure, performance measures, and future innovations.

The surveys were made available at PBCMoves.com on August 27, 2025, and will be open through October 18, 2025.

Information regarding public meetings and survey notifications will be distributed through press releases and Palm Beach County's official social media platforms. All communications will direct individuals to the PBCMoves.com website, which will provide details about upcoming meetings and access to the online survey.

Social Media: Social media will be utilized to promote the Public Involvement Plan (PIP) and to provide the community with ongoing updates throughout the project. WSP will develop and supply Palm Beach County with an approved graphic that identifies meeting dates and times, which will be disseminated through the County's official social media platforms. In addition, the project website will function as the central hub for information, ensuring consistent messaging and facilitating broad public engagement.

WSP recommends that Palm Beach County begin promoting each public meeting on social media approximately one week in advance, posting at least three times during that week with two posts per day. Posts should be scheduled during peak engagement periods, weekday mornings between 9:00 and 10:00 a.m., lunch hours between 12:00 and 1:00 p.m., and mid-afternoons around 3:00 p.m. to maximize visibility. In addition, an e-blast should be distributed one week prior to the meeting to further expand outreach. Monitoring platform analytics is also advised to refine posting schedules and ensure content reaches audiences at their most active times, thereby increasing opportunities for public engagement.

Seasonal Residents: Seasonal residents represent a significant portion of Palm Beach County's population, and targeted outreach strategies are essential to ensure their participation. Partnering with homeowners' associations and condominium boards is recommended, and Monday.com currently houses this information, which will be used to support outreach efforts through newsletters and social media platforms. Additional strategies include implementing social media advertising campaigns that target specific geographic areas within Palm Beach County, as well as demographics such as retirees and snowbirds, and utilizing traditional media outlets—including local newspapers, radio, and community television stations since many seasonal residents continue to follow Florida news even while out of state.

IX. Communications Protocol for Press Releases

This one-page checklist is for internal staff use when coordinating press releases and public engagement activities for the CTMP. This checklist supplements **Appendix C** of the Public Involvement Plan and is intended to streamline staff coordination.

☐ Draft Release – WSP prepares draft press release in Word format and sends to Lucia Bonavita.

☐ Graphics – WSP provides graphics formatted for social media platforms a minimum of three days to the County prior to release or request to share on County social media platforms.

☐ Submission Timing – Submit draft and graphics at least 3 business days before planned release.

☐ Contacts – Confirm County and Consultant points of contact:

- County: Lucia Bonavita (general inquiries; technical questions routed to Thuy Shutt)
- Consultant: Claudia Bilotto (technical/project-specific inquiries)

☐ County Review – Lucia reviews and uploads approved release to PressRelease@pbc.gov.

☐ Public Affairs Direction – Provide Public Affairs with:

- Release date(s)
- Target platforms (press, web, social media)
- Whether repeat postings are required

☐ Distribution – WSP shares County-issued release via email blast or consultant-branded graphics. Notifications of meetings via eblasts such as, but not limited to, events, milestones, progress reports, etc. may be used in lieu of press releases if time is of the essence and a 14 calendar day lead time cannot be accommodated using the coordinated distribution list of all stakeholders and interested parties.

☐ Website Coordination – Post meeting information on PBCMoves.com before official release.

☐ Distribution lists for invitation only events shall be coordinated with the County a minimum of three days prior to release.

☐ Survey Disclaimer – Confirm legal-approved disclaimer language for surveys, subscribers, and feedback forms.

☐ Channel 20 Coverage – Contact Channel 20 if coverage is desired (no live stream needed for open house format but can be options for other meetings). Additionally, remove participation in any BCC scheduled meetings or workshops will require a prep meeting for A/V check and WSP will need to schedule this time with Channel 20.

☐ Documentation – After meetings, log all questions, responses, and prepare summary and include in monthly report if needed. All analytics shall also be made available to the County upon request.

X. Public Meeting Follow-Up

Following each public or stakeholder meeting, all questions and concerns will be documented, and written responses will be provided as appropriate. Additionally, a high-level executive summary will be prepared and submitted to the county.

- The following procedures will be implemented after each meeting for this project:
    - Responses: Written replies will be issued for all letters received related to the hearing, as well as for any questions or comments not addressed during the meeting.
    - Summaries: A concise meeting summary will be delivered to the county after each session.

Appendix A:
Public Officials Contact List

Palm Beach County Countywide Transportation Master Plan - Stakeholder List

Board of County Commissioners

First Name	Last Name	District	Title/Prefix	Tags	Organization/Affiliation	Address	Phone	Email Address	Subject of Concern
Maria	Marino	District 1	Mayor	Board of County Commissioners	Palm Beach County	301 North Olive Ave. Suite 1201 West Palm Beach, FL 33401	561-355-2201	MMarino@pbc.gov	District 1
Gregg	Weiss	District 2	Commissioner	Board of County Commissioners	Palm Beach County	301 North Olive Ave. Suite 1201 West Palm Beach, FL 33401	561-355-2202	gweiss@pbc.gov	District 2
Joel	Flores	District 3	Commissioner	Board of County Commissioners	Palm Beach County	301 North Olive Ave. Suite 1201 West Palm Beach, FL 33401	561-355-2203	JGFlores@pbc.gov	District 3
Marci	Woodwad	District 4	Commissioner	Board of County Commissioners	Palm Beach County	301 North Olive Ave. Suite 1201 West Palm Beach, FL 33401	561-355-2204	MWoodward@pbc.gov	District 4
Maria	Sachs	District 5	Commissioner	Board of County Commissioners	Palm Beach County	301 North Olive Ave. Suite 1201 West Palm Beach, FL 33401	561-355-2205	MSachs@pbc.gov	District 5
Sara	Baxter	District 6	Vice Mayor	Board of County Commissioners	Palm Beach County	301 North Olive Ave. Suite 1201 West Palm Beach, FL 33401	561-355-2206	SBaxter@pbc.gov	District 6
Bobby	Powell Jr.	District 7	Commissioner	Board of County Commissioners	Palm Beach County	301 North Olive Ave. Suite 1201 West Palm Beach, FL 33401	561-355-2207	BPowell@pbc.gov	District 7

Federal Elected Officials

Name	Last name	District	Title/Prefix	Tags	Organization/Affiliation	Address	Phone	Email Address	Subject of Concern
Ashley	Moody	Federal	Senator	Federal Government	US Senate	B40-B Dirken Senate Office Building Washington, DC 20510	202-224-3041	info@moody.senate.gov	N/A
Rick	Scott	Federal	Senator	Federal Government	US Senate	110 Hart Senate Office Building Washington, DC 20510	202-224-5274	help@rickscott.senate.gov	N/A

State Elected Officials

Name	Last name	District	Title/Prefix	Tags	Organization/Affiliation	Address	Phone	Email Address	Subject of Concern
Ron	DeSantis	State	Governor	State Government	State of Florida	The Capitol Building, Lower Level, Suite LL-10 Tallahassee, FL 32399	850-717-9243	governorron.desantis@eog.myflorida.com	N/A
Mack	Bernard	State	Senator	State Government	Florida Senate	1715 E. Tiffany Drive West Palm Beach, FL 33407	561-650-6880	bernard.mack.web@flsenate.gov	District 24
Lori	Berman	State	Senator	State Government	Florida Senate	2300 High Ridge Road Suite 161 Boynton Beach, FL 33426	561-292-6014	berman.lori.web@flsenate.gov	District 26
Tina	Scott Polsky	State	Senator	State Government	Florida Senate	5301 North Federal Highway Suite 135 Boca Raton, FL 33487	561-443-8170	polsky.tina.web@flsenate.gov	District 30
Gayle	Harrell	State	Senator	State Government	Florida Senate	312 SE Denver Avenue Stuart, FL 34994	772-221-4019	Harrell.Gayle.web@flsenate.gov	District 31
John	Snyder	State	Representative	State Government	Florida House of Representatives	4239 SW High Meadows Avenue Palm City, FL 34990	772-510-0120	John.Snyder@flhouse.gov	District 86
Michael	Caruso	State	Representative	State Government	Florida House of Representatives	120 South Olive Avenue West Palm Beach, FL 33401	561-614-8350	Mike.Caruso@flhouse.gov	District 87
Jervonte	Edmonds	State	Representative	State Government	Florida House of Representatives	5725 Corporate Way Suite 206 West Palm Beach, FL 33407	561-242-5530	Jervonte.Edmonds@flhouse.gov	District 88
Debra	Tendrich	State	Representative	State Government	Florida House of Representatives	1850 Forest Hill Boulevard Suite 200 Lake Clarke Shores, FL 33406	561-954-0850	debra.tendrich@flhouse.gov	District 89
Peggy	Gossett-Seidman	State	Representative	State Government	Florida House of Representatives	4400 N Federal Highway Suite 210-52 Boca Raton, FL 33431	561-571-4670	Peggy.Gossettseidman@flhouse.gov	District 91
Kelly	Skidmore	State	Representative	State Government	Florida House of Representatives	7499 West Atlantic Avenue Suite 200 Delray Beach, FL 33446	561-407-6490	Kelly.Skidmore@flhouse.gov	District 92
Anne	Gerwig	State	Representative	State Government	Florida House of Representatives	6685 Forest Hill Boulevard Suite 208 Greenacres, FL 33413	561-785-0630	anne.gerwig@flhouse.gov	District 93
Meg	Weinberger	State	Representative	State Government	Florida House of Representatives	9200 Belvedere Road Suite 214 Royal Palm Beach, FL 33411	561-576-0340	meg.weinberger@flhouse.gov	District 94
Sheila	Cherfilus McCormick	State	Representative	State Government	Florida House of Representatives	5725 Corporate Way Suite 208 West Palm Beach, FL 33407	561-461-6767	cherfilus-mccormick@mail.house.gov	District 20
Brian	Mast	State	Congressman	State Government	State of Florida	601 Heritage Drive Suite 144 Jupiter, FL 33458	561-530-7778	brian.mast@gmail.com	District 21
Lois	Frankel	State	Congresswoman	State Government	State of Florida	7499 West Atlantic Ave, Unit 206 Delray Beach, FL 33446	561 998-9045	bradley.solyan@mail.house.gov	District 22

Palm Beach County Transportation Master Plan - Stakeholder List

State Agencies

First Name	Last Name	Title/Prefix	Organization/Affiliation	Email Address
Jared	Perdue	Secretary	Florida Department of Transportation	jared.perdue@dot.state.fl.us
Steven	Braun	District Four Secretary	Florida Department of Transportation	steven.braun@dot.state.fl.us
Joey	Hicks	Administration Director	Florida Department of Agriculture and Consumer Services	administration@fdacs.gov
Sirena	Davila	District Director Southeast	Florida Department of Environmental Protection	southeast.district@floridadep.gov
Alissa	Lotane	Director	Florida Department of State, Division of Historical Resources	alissa.lotane@dos.myflorida.com

Palm Beach County Transportation Master Plan - Stakeholder List

Agency Officials

First Name	Last Name	District	Title/Prefix	Tags	Organization/Affiliation	Address	Phone	Email Address
Joe	Abruzzo	County	Clerk of the Circuit Court & Comptroller	County Department	Clerk of the Circuit Court & Comptroller	301 N. Olive Avenue, West Palm Beach, FL 33401	(561) 355-4995	jabruzzo@mypalmbeachclerk.com
James	Green	County	Director	County Department	Community Services	810 Datura Street, West Palm Beach, FL 33401	(561) 355-4702	
Ronald	Rice	County	Director	County Department	Cooperative Extension	559 North Military Trail, West Palm Beach, Florida 33415	(561) 233-1700	RRice@pbc.gov
Patrick	Rutter	County	Deputy County Admin	County Department	County Administration	301 N. Olive Avenue, West Palm Beach, FL 33401	(561) 355-2034	Prutter@pbc.gov
Joanne	Keller	County	Deputy Engineer	County Department	Engineering & Public Works	2300 N. Jog Road, West Palm Beach, Florida 33411-2745	(561) 684-4019	Jkeller@pbc.gov
Deb	Drum	County	Director	County Department	Environmental Resources Management	2300 North Jog Road, 4th Floor, West Palm Beach, FL 33411-2743	(561) 233-2454	Ddrum@pbc.gov
Isami	Ayala-Collazo	County	Director	County Department	Facilities Development & Operations	2633 Vista Parkway, West Palm Beach, FL 33411	(561) 233-1447	IAyalaCollazo@pbc.gov
Patrick	Kennedy	County	Administrator	County Department	Fire Rescue	405 Pike Road, West Palm Beach, FL 33411-3815	(561) 616-7001	Pkennedy@pbc.gov
Jonathan	Brown	County	Director	County Department	Housing & Economic Development	100 Australian Avenue, 5th Floor, West Palm Beach, FL 33406	(561) 233-3600	JBrown2@pbc.gov
David	Kahn	County	Director	County Department	Human Resources	100 Australian Avenue, Suite 300, West Palm Beach FL, 33406	(561) 616-6862	Dkahn@pbc.gov
Archie	Satchell	County	Chief Officer	County Department	Information Systems Services	301 N. Olive Ave, 4th & 8th floor, West Palm Beach, FL	(561) 355-2823	Asatchell@pbc.gov
David	Zamora	County	Internal Auditor	County Department	Internal Audit	2300 North Jog Road, 4th Floor, West Palm Beach, FL 33411	(561) 684-4474	DZamora@pbcgov.org
Catherine	Miller	County	Director	County Department	Medical Examiner's Office	3126 Gun Club Road, West Palm Beach, Florida 33406	(561) 688-4575	CMiller5@pbc.gov
Tonya	Davis Johnson	County	Director	County Department	Office of Equal Business Opportunity	50 S. Military Trail, Suite 202, West Palm Beach, FL 33415	(561) 616-6840	Tjohnson@pbc.gov
Sherry	Brown	County	Director	County Department	Office of Financial Management & Budget	301 North Olive Avenue, 7th Floor, West Palm Beach, FL 33401	(561) 355-4626	Sbrown4@pbc.gov
Megan	Houston	County	Director	County Department	Office of Resilience	2300 North Jog Road, 4th Floor, West Palm Beach, FL 33411	(561) 681-3812	
Jennifer	Cirillo	County	Director	County Department	Parks and Recreation	2700 6th Ave S., Lake Worth FL 33461	(561) 966-6613	Jcirillo@pbc.gov
Unnamed		County		County Department	Planning, Zoning & Building Intranet			
Dorothy	Jacks	County	Property Appraiser	County Department	Property Appraiser	301 N. Olive Avenue, West Palm Beach, FL 33401	(561) 355-2861	Djacks@pbcpao.gov
Lisa	De La Rionda	County	Director	County Department	Public Affairs	301 N. Olive Avenue, Suite 1102, West Palm Beach, FL 33401	(561) 355-3808	LDeLaRio@pbc.gov
Unnamed		County		County Department	Public Safety	20 S. Military Trail, West Palm Beach, FL 33415	(561) 712-6400	
Tony	Rodriguez	County	Manager	County Department	Purchasing	2455 Vista Parkway, West Palm Beach, Florida 33411	(561) 616-6800	TRodriguez1@pbc.gov
Unnamed		County		County Department	Risk Management	100 Australian Ave., #200, West Palm Beach, FL 33406	(561) 233-5400	
Rob	Colon	County	Manager	County Department	Thrift Store	2455 Vista Parkway,West Palm Beach, FL 33411	(561) 233-2256	rcolon1@pbcgov.org
Elisa	Cramer	County	Director	County Department	Youth Services	50 S. Military Trail, Suite 203, West Palm Beach, FL 33415	(561) 242-5700	Ecramer@pbc.gov
Michele	Jacobs	County	President & CEO		Economic Council	4440 PGA Blvd., Suite 600, Palm Beach Gardens, FL 33410	(561) 684-1551	mjacobs@ec-pbc.org
Chris	Long	Other	President		AGC-FL	515 N. Flagler Dr., Suite 910, West Palm Beach, FL 33401	(561) 833-3609	Michelle@agcfla.com
Elicia	Sanders	District 1	Chief of Staff		Office of Mayor Maria Marino	301 N. Olive Avenue, 12th floorWest Palm Beach, FL 33401	561-355-2201	ESanders1@PBC.Gov
Karen	Brill	School Board	School Board Chair	Resident, MICFEC	The School Board of Palm Beach County	3300 Forest Hill Blvd. STE C-316 West Palm Beach, FL 33406	Office: 561-434-8038 Cell: 561-222-1848	Karen.brill@palmbeachschools.org
Thuy	Shutt	County	Planning DirectorPBC Project Manager		Palm Beach County		561-233-5467	tshutt@pbc.gov
Jim	Kuretski	Municipality	Mayor	Jupiter	Town of Jupiter	210 Military Trail Jupiter, FL 33458	561-741-2214	jimk@jupiter.fl.us

Palm Beach County Transportation Master Plan - Stakeholder List

Municipalities

First Name	Last Name	District	Title/Prefix	Tags	Organization/Affiliation	Address	Phone	Email Address
Brian	Moree	District 3	City Manager	Atlantis	City of Atlantis	260 Orange Tree Drive, Atlantis, FL 33462	(561) 965-1744	bmoree@atlantisfl.gov
Kristen	Puhalainen	District 3	City Clerk	Atlantis	City of Atlantis	260 Orange Tree Drive, Atlantis, FL 33462	(561) 965-1744 Ext. 115	kpuhalainen@atlantisfl.gov
Jessica	Figueroa	District 5	City Clerk	Belle Glade	City of Belle Glade	110 Dr. M.L.K. Jr. Blvd. W., Belle Glade, FL 33430	(561) 996-0100 Ext. 2115	jfigueroa@belleglade-fl.com
Belinda	Brown	District 5	Administrative Assistant	Belle Glade	City of Belle Glade	110 Dr. M.L.K. Jr. Blvd. W., Belle Glade, FL 33430	(561) 996-0100 Ext. 2114	bbrown@belleglade-fl.com
Chrissy	Gibson	District 4	Deputy City Manager	Boca Raton	City of Boca Raton	201 West Palmetto Park Road, Boca Raton, FL 33432	(561) 393-7757	cgibson@myboca.us
Andrew	Lukasik	District 4	Deputy City Manager	Boca Raton	City of Boca Raton	201 West Palmetto Park Road, Boca Raton, FL 33432	(561) 393-7713	alukasik@myboca.us
George	Brown	District 4	City Manager	Boca Raton	City of Boca Raton	201 West Palmetto Park Road, Boca Raton, FL 33432	(561) 393-7703	BocaCM@ci.Boca-Raton.fl.us
Dan	Dugger	District 3	City Manager	Boynton Beach	City of Boynton Beach	100 E. Ocean Avenue, Boynton Beach, FL 33435	(561) 742-6010	DuggerD@bbfl.us
Maylee	De Jesus	District 3	City Clerk	Boynton Beach	City of Boynton Beach	100 E. Ocean Avenue, Boynton Beach, FL 33435	(561) 742-6060	Cityclerk@bbfl.us
Unnamed		District 3	Public Works Dept.	Boynton Beach	City of Boynton Beach	100 E. Ocean Avenue, Boynton Beach, FL 33435	(561) 742-6200	PWAdmin@bbfl.us
Bill	Thrasher	District 4	Town Manager	Briny Breezes	Town of Briny Breezes	4802 N. Ocean Boulevard, Briny Breezes, FL 33435	(561) 276-7405 (561) 272-5495	brinybugle@gmail.com
Sandi	DuBose	District 4	Town Clerk	Briny Breezes	Town of Briny Breezes	4802 N. Ocean Boulevard, Briny Breezes, FL 33435	(561) 251-3229 (561) 272-5495	SDuBose@townofbrinybreezes-FL.gov
Dorothy	Gravelin	District 2	Town Clerk	Cloud Lake	Town of Cloud Lake	100 Lang Road, West Palm Beach, FL 33406	(561) 686-2815	townofcloudlake@msn.com
Russell	Nidy	District 2	Town Mayor	Cloud Lake	Town of Cloud Lake	100 Lang Road, West Palm Beach, FL 33406	(561) 686-2815	mayor@cloudlakefl.us
Terrence	Moore	District 4	City Manager	Delray Beach	City of Delray Beach	100 N.W. 1st Ave, Delray Beach, FL 33444	(561) 243-7015	moore@mydelraybeach.com
Jeff	Oris	District 4	Asst. City Manager	Delray Beach	City of Delray Beach	100 N.W. 1st Ave, Delray Beach, FL 33444	(561) 243-7099	
Marianne	Rodriguez	District 4	Exec. Assistant/Board Liaison	Delray Beach	City of Delray Beach	100 N.W. 1st Ave, Delray Beach, FL 33444	(561) 243-7056	
Alexis	Givings	District 4	City Clerk	Delray Beach	City of Delray Beach	100 N.W. 1st Ave, Delray Beach, FL 33444	(561) 243-7053	
Alice	McLane	District 2	Town Mayor	Glen Ridge	Town of Glen Ridge	1501 Glen Rd., Glen Ridge, FL 33406	(561) 602-4509	
John	Deal	District 2	Town Manager	Glen Ridge	Town of Glen Ridge	1501 Glen Rd., Glen Ridge, FL 33406	(561) 697-8868	glenridgetownof@bellsouth.net
Patsy	Salsberg	District 2	Deputy Town Marshal	Glen Ridge	Town of Glen Ridge	1501 Glen Rd., Glen Ridge, FL 33406	(561) 685-6294	patsycastillo7362@hotmail.com
Christine	Thrower-Skinner	District 3	Village Manager	Golf	Village of Golf	21 Country Road, Village of Golf, FL 33436	(561) 732-0236	cthrower@villageofgolf.org
Donn	Lynn	District 3	Village Clerk	Golf	Village of Golf	21 Country Road, Village of Golf, FL 33436	(561) 732-0236	dlynn@villageofgolf.org
Kristi	Boling	District 3	Assistant Village Clerk	Golf	Village of Golf	21 Country Road, Village of Golf, FL 33436	(561) 732-0236	
Andrea	McCue	District 3	City Manager	Greenacres	City of Greenacres	5800 Melaleuca Lane, Greenacres, FL 33463	(561) 642-2017	cm@greenacresfl.gov
Quintella	Moore	District 3	City Clerk	Greenacres	City of Greenacres	5800 Melaleuca Lane, Greenacres, FL 33463	(561) 642-2006	QMoorer@greenacresfl.gov
Jeannine	Alkins	District 3	Exec. Assistant, City Manager's Office	Greenacres	City of Greenacres	5800 Melaleuca Lane, Greenacres, FL 33463	(561) 642-2017	jalkins@greenacresfl.gov
Gregory	Dunham	District 4	Town Manager	Gulf Stream	Town of Gulf Stream	100 Sea Road, Gulf Stream, FL 33483	(561) 276-5116	gdunham@gulf-stream.org
Renee	Basel	District 4	Town Clerk	Gulf Stream	Town of Gulf Stream	100 Sea Road, Gulf Stream, FL 33483	(561) 276-5116	rbasel@gulf-stream.org
Tracey	Stevens	District 2	Town Administrator	Haverhill	Town of Haverhill	4585 Charlotte Street, Haverhill, FL 33417	(561) 689-0370 Ext. 1	tstevens@townofhaverhill-fl.gov
Jean	Wible	District 2	Deputy Town Clerk	Haverhill	Town of Haverhill	4585 Charlotte Street, Haverhill, FL 33417	(561) 689-0370 Ext. 4	jwible@townofhaverhill-fl.gov
Marshall	Labadie	District 4	Town Manager	Highland Beach	City of Highland Beach	3614 S. Ocean Boulevard, Highland Beach, FL 33487	(561) 278-4548	mlabadie@highlandbeach.us
Lanelda	Gaskins	District 4	Town Clerk	Highland Beach	City of Highland Beach	3614 S. Ocean Boulevard, Highland Beach, FL 33487	(561) 278-4548	lgaskins@highlandbeach.us
Skender	Coma	District 4	Management Analyst	Highland Beach	City of Highland Beach	3614 S. Ocean Boulevard, Highland Beach, FL 33487	(561) 278-4548	scoma@highlandbeach.us
Michael	Brown	District 3	Town Manager/Mayor	Hypoluxo	Town of Hypoluxo	7580 South Federal Highway, Hypoluxo, FL 33462	(561) 582-0155	mcbrown@hypoluxo.org
Dixie	Gualteri	District 3	Deputy Town Clerk	Hypoluxo	Town of Hypoluxo	7580 South Federal Highway, Hypoluxo, FL 33462	(561) 582-0155	dgualtieri@hypoluxo.org
Robert	Cole	District 1	Town Manager	Juno Beach	Town of Juno Beach	340 Ocean Drive, Juno Beach, FL 33408	(561) 656-0322	rcole@juno-beach.fl.us
Caitlin	Copeland	District 1	Town Clerk	Juno Beach	Town of Juno Beach	340 Ocean Drive, Juno Beach, FL 33408	(561) 656-0316	ccopeland@juno-beach.fl.us
Frank	Kitzerow	District 1	Town Manager	Jupiter	Town of Jupiter	210 Military Trail, Jupiter, FL 33458	(561) 741-2214	TownManager@jupiter.fl.us
Laura	Cahill	District 1	Town Clerk	Jupiter	Town of Jupiter	210 Military Trail, Jupiter, FL 33458	(561) 741-2752	LauraC@jupiter.fl.us
Stephanie	Proffer	District 1	Deputy Town Clerk	Jupiter	Town of Jupiter	210 Military Trail, Jupiter, FL 33458	(561) 741-2752	townclerk@jupiter.fl.us
Marc	Bujnowski	District 1	Emergency Field Force/Jupiter Police Dept. Captain	Jupiter	Town of Jupiter	210 Military Trail, Jupiter, FL 33458	(561) 746-5134	1104@jupiter.fl.us
Heidi	Siegel	District 1	Town Manager	Jupiter Inlet Colony	Town of Jupiter Inlet Colony	50 Colony Rd., Jupiter Inlet, FL 33469	(772) 262-0732	siegelh@jupiterinletcolony.org
Ivelisse	Chico-Randazzo	District 1	Town Clerk	Jupiter Inlet Colony	Town of Jupiter Inlet Colony	50 Colony Rd., Jupiter Inlet, FL 33469	(561) 746-3787	randazzoi@jupiterinletcolony.org
Joseph	LoBello	District 2	Town Manager/ Executive Director	Lake Clarke Shores	Town of Lake Clarke Shores	1701 Barbados Road, Lake Clarke Shores, FL 33406	(561) 964-1515	
Emilie	Pearson	District 2	Deputy Town Manager	Lake Clarke Shores	Town of Lake Clarke Shores	1701 Barbados Road, Lake Clarke Shores, FL 33406	(561) 964-1515	
Mary	Pinkerman	District 2	Town Clerk	Lake Clarke Shores	Town of Lake Clarke Shores	1701 Barbados Road, Lake Clarke Shores, FL 33406	(561) 964-1515	mpinkerman@lakeclark.org
Richard	Reade	District 1	Town Manager	Lake Park	Town of Lake Park	535 Park Avenue, Lake Park, FL 33403	(561) 881-3304	rreade@lakeparkflorida.gov
Vivian	Mendez	District 1	Town Clerk	Lake Park	Town of Lake Park	535 Park Avenue, Lake Park, FL 33403	(561) 881-3311	vmendez@lakeparkflorida.gov
Jamie	Brown	District 3	Interim City Manager/ Director of Public Works	Lake Worth Beach	City of Lake Worth Beach	7 North Dixie Highway, Lake Worth, FL 33460	(561) 586-1600	
Shona	Smith	District 3	Executive Assistant to City Manager	Lake Worth Beach	City of Lake Worth Beach	7 North Dixie Highway, Lake Worth, FL 33460	(561) 586-1689	ssmith@lakeworthbeachfl.gov
Beatrice	Hollimon	District 3	City Clerk	Lake Worth Beach	City of Lake Worth Beach	7 North Dixie Highway, Lake Worth, FL 33460	(561) 586-1662	bhollimon@lakeworthbeachfl.gov
Shayla	Ellis	District 3	Deputy City Clerk	Lake Worth Beach	City of Lake Worth Beach	7 North Dixie Highway, Lake Worth, FL 33460	(561) 586-1663	sellis@lakeworthbeachfl.gov
Wanda	Maldonado	District 3	Exec. Assistant, City Clerk Office, City Commissione	Lake Worth Beach	City of Lake Worth Beach	7 North Dixie Highway, Lake Worth, FL 33460	(561) 586-1660	wmaldonado@lakeworthbeachfl.gov
Melissa	Sturdivant	District 3	Public Works Office Manager	Lake Worth Beach	City of Lake Worth Beach	1749 3rd Avenue South, Lake Worth Beach, FL 33460	(561) 586-1720	pworks@lakeworthbeachfl.gov
Brian	Raducci	District 3	Town Manager	Lantana	Town of Lantana	500 Greynolds Circle, Lantana, FL 33462	(561) 540-5004	braducci@lantana.org
Kathleen	Dominguez	District 3	Town Clerk	Lantana	Town of Lantana	500 Greynolds Circle, Lantana, FL 33462	(561) 540-5016	kdominguez@lantana.org
Lexi	Collegio	District 2	Public Works Coordinator	Loxahatchee Grove	Town of Loxahatchee Groves	155 F. Road, Loxahatchee Groves, FL 33470	(561) 807-6671	publicworkscoordinator@loxahatcheegrovesfl.gov
Richard	Gallant	District 2	Public Works Director	Loxahatchee Grove	Town of Loxahatchee Groves	155 F. Road, Loxahatchee Groves, FL 33470	(561) 807-6671	RGallant@LoxahatcheeGrovesFL.gov
Francine	Ramaglia	District 2	Town Manager	Loxahatchee Grove	Town of Loxahatchee Groves	155 F. Road, Loxahatchee Groves, FL 33470	(561) 793-2418	framaglia@loxahatcheegrovesfl.gov

Valerie	Oakes	District 2	Town Clerk	Loxahatchee Grove	Town of Loxahatchee Groves	155 F. Road, Loxahatchee Groves, FL 33470	(561) 858-1276	voakes@loxahatcheegrovesfl.gov
Eric	Marmer	District 3	Town Manager	Manalapan	Town of Manalapan	600 S. Ocean Blvd., Manalapan, FL 33462	(561) 585-9477	
Erika	Petersen	District 3	Town Clerk	Manalapan	Town of Manalapan	600 S. Ocean Blvd., Manalapan, FL 33462	(561) 383-2541	Epetersen@manalapan.org
Kenneth	Metcalf	District 1	Town Manager	Mangonia Park	Town of Mangonia Park	1755 East Tiffany Drive, Mangonia Park, FL 33407	(561) 848-1235 Ext. 118	kmetcalf@tompfl.com
Sherry	Albury	District 1	Town Clerk	Mangonia Park	Town of Mangonia Park	1755 East Tiffany Drive, Mangonia Park, FL 33407	(561) 848-1235 Ext.116	salbury@tompfl.com
Chad	Girard	District 1	Public Works Director	North Palm Beach	Village of North Palm Beach	501 US Highway 1, North Palm Beach, FL 33408	(561) 691-3450	cgirard@village-npb.org
Chuck	Huff	District 1	Village Manager	North Palm Beach	Village of North Palm Beach	501 US Highway 1, North Palm Beach, FL 33408	(561) 904-2122	chuff@village-npb.org
Jessica	Green	District 1	Village Clerk	North Palm Beach	Village of North Palm Beach	501 US Highway 1, North Palm Beach, FL 33408	(561) 841-3355	jgreen@village-npb.org
Michelle	Heiser	District 4	Interim Town Manager	Ocean Ridge	Town of Ocean Ridge	6450 North Ocean Boulevard, Ocean Ridge, FL 33435	(561)-732-2635	mheiser@oceanridge.gov
Kelly	Avery	District 4	Town Clerk & Deputy Treasurer	Ocean Ridge	Town of Ocean Ridge	6450 North Ocean Boulevard, Ocean Ridge, FL 33435	(561) 732-2635 Ext. 13	kavery@oceanridge.gov
Katina	Pinder	District 4	Deputy Town Clerk	Ocean Ridge	Town of Ocean Ridge	6450 North Ocean Boulevard, Ocean Ridge, FL 33435	(561) 732-2635 Ext. 37	kpinder@oceanridge.gov
Michael	Jackson	District 5	City Manager	Pahokee	City of Pahokee	207 Begonia Drive, Pahokee, FL 33476	(561) 924-5534 Ext. 2000	
Nylene	Clarke	District 5	City Clerk	Pahokee	City of Pahokee	207 Begonia Drive, Pahokee, FL 33476	(561) 924-5534 Ext. 2006	
Alvin	Johnson	District 5	Public Works Director	Pahokee	City of Pahokee	171 North Lake Avenue, Pahokee, FL 03476	(561) 924-7832	ajohnson@cityofpahokee.com
Kirk	Blouin	District 1	Town Manager	Palm Beach	Town of Palm Beach	360 South County Road, P.O. Box 2029, Palm Beach, FL 33480	(561) 838-5410	tmanager@townofpalmbeach.com
Pat	Gayle-Gordon	District 1	Deputy Town Clerk	Palm Beach	Town of Palm Beach	360 South County Road, P.O. Box 2029, Palm Beach, FL 33480	(561) 838-5416	pgayle-gordon@townofpalmbeach.com
Kelly	Churney	District 1	Deputy Town Clerk	Palm Beach	Town of Palm Beach	360 South County Road, P.O. Box 2029, Palm Beach, FL 33480	(561) 838-5416	kchurney@townofpalmbeach.com
Sean	Baker	District 1	Acting Fire Rescue Chief	Palm Beach	Town of Palm Beach	360 South County Road, P.O. Box 2029, Palm Beach, FL 33480	(561) 838-5420	sbaker@townofpalmbeach.com
Ron	Ferris	District 1	City Manager	Palm Beach Garden	City of Palm Beach Gardens	10500 N. Military Trail, Palm Beach Gardens, FL 33410	(561) 799-4110	rferris@pbgfl.com
Patricia	Snider	District 1	City Clerk	Palm Beach Garden	City of Palm Beach Gardens	10500 N. Military Trail, Palm Beach Gardens, FL 33410	(561) 799-4122	psnider@pbgfl.com
Unnamed		District 1	Deputy City Clerk	Palm Beach Garden	City of Palm Beach Gardens	10500 N. Military Trail, Palm Beach Gardens, FL 33410	(561) 799-4195	broaroque@pbgfl.com
Unnamed		District 1	Town Administrator	Palm Beach Shores	Town of Palm Beach Shores	247 Edwards Lane, Palm Beach Shores, FL 33404	(561) 844-3457	wwells@pbstownhall.org
Karen	Hancsak	District 1	Interim Town Clerk	Palm Beach Shores	Town of Palm Beach Shores	247 Edwards Lane, Palm Beach Shores, FL 33404	(561) 844-3457	Khancsak@pbstownhall.org
Michael	Bornstein	District 2	Village Manager	Palm Springs	Village of Palm Springs	226 Cypress Lane, Palm Springs, FL 33461	(561) 584-8200 Ext. 8410	mbornstein@vpsfl.org
Kim	Glas-Castro	District 2	Assistant Village Manager	Palm Springs	Village of Palm Springs	226 Cypress Lane, Palm Springs, FL 33461	(561) 584-8200 Ext. 8412	kglas-castro@vpsfl.org
Kimberly	Wynn	District 2	Village Clerk	Palm Springs	Village of Palm Springs	226 Cypress Lane, Palm Springs, FL 33461	(561) 584-8200 Ext. 8431	kwynn@vpsfl.org
Jane	Worth	District 2	Deputy Village Clerk	Palm Springs	Village of Palm Springs	226 Cypress Lane, Palm Springs, FL 33461	(561) 584-8200 Ext. 8432	
Jonathan	Evans	District 1	City Manager	Riviera Beach	City of Riviera Beach	600 West Blue Heron Blvd., Riviera Beach, FL 33404	(561) 812-6597	Jevans@rivierabeach.org
Debrah	Hall	District 1	Acting City Clerk	Riviera Beach	City of Riviera Beach	600 West Blue Heron Blvd., Riviera Beach, FL 33404	(561) 845-4092	dshall@rivierabeach.org
Leondrae	Camel	District 5	City Manager	South Bay	City of South Bay	335 S.W. 2nd Avenue, South Bay, FL 33493	(561) 996-6751 Ext. 130	camell@southbaycity.com
Natalie	Malone	District 5	City Clerk	South Bay	City of South Bay	335 S.W. 2nd Avenue, South Bay, FL 33493	(561) 996-6751 Ext. 119	
Vicenta	Del Bosquez	District 5	Exec. Assistant, City Manager's Office	South Bay	City of South Bay	335 S.W. 2nd Avenue, South Bay, FL 33493	(561) 996-6751 Ext. 130	sbcityclerk@southbaycity.com
Raymond	Liggins	District 2	Village Manager	Royal Palm Beach	Village of Royal Palm Beach	1050 Royal Palm Beach Blvd., Royal Palm Beach, FL 33411	(561) 790-5103	rliggins@royalpalmbeachfl.gov
Diane	DiSanto	District 2	Village Clerk	Royal Palm Beach	Village of Royal Palm Beach	1050 Royal Palm Beach Blvd., Royal Palm Beach, FL 33411	(561) 790-5102	ddisanto@royalpalmbeachfl.gov
Chris	Marsh	District 2	Village Engineer	Royal Palm Beach	Village of Royal Palm Beach	1050 Royal Palm Beach Blvd., Royal Palm Beach, FL 33411	(561) 790-5161	cmarsh@royalpalmbeachfl.gov
Jamie	Titcomb	District 3	Town Manager	South Palm Beach	Town of South Palm Beach	3577 South Ocean Blvd., South Palm Beach, FL 33480	(561) 588-8889 Option #2	jtitcomb@southpalmbeach.com
Yude	Davenport	District 3	Town Clerk	South Palm Beach	Town of South Palm Beach	3577 South Ocean Blvd., South Palm Beach, FL 33480	(561) 588-8889	ydavenport@southpalmbeach.com
Judy	Jones	District 1	Fire Department Office Manager	Tequesta	Village of Tequesta	345 Tequesta Drive, Tequesta, FL 33469-0273	(561) 768-0559	jjones@tequesta.org
Jeremy	Allen	District 1	Village Manager	Tequesta	Village of Tequesta	345 Tequesta Drive, Tequesta, FL 33469-0273	(561) 768-0460	jallen@tequesta.org
Mary	Ann Grieser	District 1	Deputy Clerk	Tequesta	Village of Tequesta	345 Tequesta Drive, Tequesta, FL 33469-0273	(561) 768-0445	mgrieser@tequesta.org
Lori	McWilliams	District 1	Village Clerk/Admin PIO	Tequesta	Village of Tequesta	345 Tequesta Drive, Tequesta, FL 33469-0273	(561) 768-0443	lmcwilliams@tequesta.org
Nicole	Coates	District 2	Emergency Management Director	Wellington	Village of Wellington	12300 Forest Hill Boulevard, Wellington, FL 33414	(561) 791-4733	nicolee@wellingtonfl.gov
Jim	Barnes	District 2	Village Manager	Wellington	Village of Wellington	12300 Forest Hill Boulevard, Wellington, FL 33414	(561) 791-4085	jbarnes@wellingtonfl.gov
Chevelle	Hall	District 2	Village Clerk	Wellington	Village of Wellington	12300 Forest Hill Boulevard, Wellington, FL 33414	(561) 791-4118	chall@wellingtonfl.gov
Tamika	Rogers	District 2	Deputy Village Clerk	Wellington	Village of Wellington	12300 Forest Hill Boulevard, Wellington, FL 33414	(561) 791-4042	tomikar@wellingtonfl.gov
Jomekeyia	McNeil	District 2	Deputy Village Clerk	Wellington	Village of Wellington	12300 Forest Hill Boulevard, Wellington, FL 33414	(561) 791-4784	jmcneil@wellingtonfl.gov
Brent	Bloomfield	District 2	Emergency Manager/Assistant Fire Chief	West Palm Beach	City of West Palm Beach	Fire Station 1; Headquarters 500, North Dixie Highway, West Palm Beach, FL 33401	(561)-284-3862 (561) 804-4700	
Faye	Johnson	District 2	City Administrator	West Palm Beach	City of West Palm Beach	401 Clematis Street, 2nd Floor, West Palm Beach, FL 33401	(561) 822-1400	FJohnson@wpb.org
Hazel	Carson	District 2	City Clerk	West Palm Beach	City of West Palm Beach	401 Clematis Street, 1st Floor, West Palm Beach, FL 33401	(561) 822-1205 (561) 822-1210	HCarson@wpb.org
Tim	Scott	District 2	Risk Manager	West Palm Beach	City of West Palm Beach	401 Clematis Street, 3rd Floor, West Palm Beach, FL 33401	(561) 494-1136	TScott@wpb.org
Kenneth	Cassel	District 2	City Manager	Westlake	City of Westlake	4001 Seminole Pratt Whitney Rd., Westlake, FL 33470	(954) 826-0056	kcassel@westlakegov.com
Zoie	Burgess	District 2	City Clerk	Westlake	City of Westlake	4001 Seminole Pratt Whitney Rd., Westlake, FL 33470	(561) 530-5880	zburgess@westlakegov.com
Tracey	Stevens	District 2	Town Administrator	Town of Haverhill		4585 Charlotte St, Haverhill, FL 33417	(561)-689-0370 x 1	tstevens@townofhaverhill-fl.gov
Zayteck	Marin	Other		City of Belle Glade		110 Dr. M.L.K. Jr. Blvd. W., Belle Glade, FL 33430		zmarin@belleglade-fl.com
Keith	Schriner	Other		City of Belle Glade		110 Dr. M.L.K. Jr. Blvd. W., Belle Glade, FL 33430		kschriner@millerlegg.com

Palm Beach County Transportation Master Plan - Stakeholder List

Zoning Commission

First Name	Last Name	District	Title/Prefix	Tags	Organization/Affiliation	Address	Phone	Email Address
Lisa	Amara	County	Director	Zoning Commission	PBC Zoning Commission	2300 N. Jog Road West Palm Beach, FL 33401	561-233-5200	Z-lamara@pbc.gov
Cheri	Pavlik	County	Chair	Zoning Commission	PBC Zoning Commission	7263 159th Ct. N. Palm Beach Gardens, FL 33418	(561) 768-9813 (Home) (561) 260-6131 (Cell)	Z-CPavlik@pbcgov.org
Christopher	Kammerer	County	Commissioner	Zoning Commission	PBC Zoning Commission	550 Okeechobee Boulevard, Unit 1512, West Palm Beach, FL 33401	(561) 312-4258 (Cell)	Z-CKammerer@pbc.gov
Claudia	Mendoza	County	Commissioner	Zoning Commission	PBC Zoning Commission	140 Via. D. Este., Apt. 802, Delray Beach, FL 33445	(561) 359-2718 (Office) (561) 847-0694 (Cell)	Z-CMendoza@pbc.gov
Sam	Caliendo	County	Commissioner	Zoning Commission	PBC Zoning Commission	863 Coventry St., Boca Raton, FL 33487	(561) 789-4000 (Cell)	Z-SCaliendo@pbc.gov
Lori	Vinikoor	County	Commissioner	Zoning Commission	PBC Zoning Commission	10626 La Reina Rd., Delray Beach, FL 33446	(561) 715-1530 (Cell)	Z-LVinikoor@pbc.gov
Alison	Thomas	County	Commissioner	Zoning Commission	PBC Zoning Commission	305 E. Mallory Cir., Delray Beach, FL 33483	(239) 398-0782 (Cell)	Z-AThomas@pbc.gov
Angella	Jones-Vann	County	Commissioner	Zoning Commission	PBC Zoning Commission	8078 Mariposa Grove Circle, West Palm Beach, FL 3301	(561) 317-8177 (Cell)	Z-AJonesVann@pbc.gov
Susan	Kennedy	County	At Large	Zoning Commission	PBC Zoning Commission	16343 Jupiter Farms Rd., Jupiter, FL 33478	(561) 762-7220 (Cell)	Z-SKennedy@pbc.gov
James	Williams	County	At Large	Zoning Commission	PBC Zoning Commission	7700 Congress Ave., Suite 1114, Boca Raton, FL 33487	(561) 997-1244 (Office) (561) 756-6470 (Cell)	Z-JWilliams@pbc.gov

Palm Beach County Transportation Master Plan - Stakeholder List

Planning Commission

First Name	Last Name	District	Title/Prefix	Tags	Organization/Affiliation	Address	Phone	Email Address
Kara	Irwin-Ferris	District 1	Commissioner	Planning Commission	PBC Planning Commission	2300 N. Jog Road, West Palm Beach, FL 33411	(561) 233-5300	kirwin@hotmail.com
John	Carr	District 1	Chair	Planning Commission	PBC Planning Commission	2300 N. Jog Road, West Palm Beach, FL 33411	(561) 233-5300	john@jrccg.com
Varisa	Lall Dass	District 2	Vice Chair	Planning Commission	PBC Planning Commission	2300 N. Jog Road, West Palm Beach, FL 33411	(561) 233-5300	vlalldas@gmail.com
Raphael	Clemente	District 2	Commissioner	Planning Commission	PBC Planning Commission	2300 N. Jog Road, West Palm Beach, FL 33411	(561) 233-5300	raphael@pbvp.org
Richard	Dunn	District 3	Commissioner	Planning Commission	PBC Planning Commission	2300 N. Jog Road, West Palm Beach, FL 33411	(561) 233-5300	dunn.richardaicp@gmail.com
Rossy	Matos	District 3	Commissioner	Planning Commission	PBC Planning Commission	2300 N. Jog Road, West Palm Beach, FL 33411	(561) 233-5300	rossy.matos@cbrealty.com
Brian	Stenberg	District 4	Commissioner	Planning Commission	PBC Planning Commission	2300 N. Jog Road, West Palm Beach, FL 33411	(561) 233-5300	b.stenberg@greenfieldgrp.com
Glenn	Gromann	District 4	Commissioner	Planning Commission	PBC Planning Commission	2300 N. Jog Road, West Palm Beach, FL 33411	(561) 233-5300	glenn.e.gromann@gmail.com
Rick	Stopek	District 5	Commissioner	Planning Commission	PBC Planning Commission	2300 N. Jog Road, West Palm Beach, FL 33411	(561) 233-5300	REStopekDC@gmail.com
Gary	Brown	District 5	Commissioner	Planning Commission	PBC Planning Commission	2300 N. Jog Road, West Palm Beach, FL 33411	(561) 233-5300	westbocaguy@gmail.com
Ankur	Patel	District 6	Commissioner	Planning Commission	PBC Planning Commission	2300 N. Jog Road, West Palm Beach, FL 33411	(561) 233-5300	ankur76@msn.com
Stephen	Basore	District 6	Commissioner	Planning Commission	PBC Planning Commission	2300 N. Jog Road, West Palm Beach, FL 33411	(561) 233-5300	sbasore@tkmfarms.com
Denise	Williams	District 7	Commissioner	Planning Commission	PBC Planning Commission	2300 N. Jog Road, West Palm Beach, FL 33411	(561) 233-5300	braids001@aol.com
Serge	D'Haiti	District 7	Commissioner	Planning Commission	PBC Planning Commission	2300 N. Jog Road, West Palm Beach, FL 33411	(561) 233-5300	sergedhaiti@yahoo.com
Selena	Samios	Other	At Large	Planning Commission	PBC Planning Commission	2300 N. Jog Road, West Palm Beach, FL 33411	(561) 233-5300	selena7777@ymail.com

Palm Beach County Transportation Master Plan - Stakeholder List

Steering Committee

First Name	Last Name	District	Title/Prefix	Tags	Organization/Affiliation	Address	Phone	Email Address
Karen	Brill	School Board		MICFEC	Palm Beach County School Board		561-434-8038	karen.brill@palmbeachschools.org
Maria	Marino	District 1	Mayor	MICFEC	Palm Beach County Commission (District 1)		561-355-2201	MMarino@pbc.gov
Marci	Woodward	District 4		MICFEC	Palm Beach County Commission (District 4)		561-355-2204	MWoodward@pbc.gov
Chelsea	Reed	Municipality		MICFEC, Palm Beach Gardens	City of Palm Beach Gardens		561-799-4102	creed@pbgfl.com
Jeff	Hmara	Municipality	Mayor	MICFEC, Royal Palm Beach	Village of Royal Palm Beach			jhmara@royalpalmbeachfl.gov
Lawrence	Gordon	Municipality	Mayor	MICFEC, Haverhill	Town of Haverhill			lgordon@townofhaverhill-fl.gov
Anna	Yeskey	County	Coordinator	MICFEC	Palm Beach County – MICFEC Program		561-434-2575	amyeskey@bellsouth.net
Jeff	Gagnon	County		Board of County Commissioners, IPARC 2.0, IPARC 2.0				jgagnon@pbcgov.org
Thuy	Shutt	County		Board of County Commissioners, IPARC 2.0, IPARC 2.0				tshutt@pbc.gov
Steve	Cramer	District 5		Belle Glade, IPARC 2.0, IPARC 2.0+				scramer@belleglade-fl.com
Jim	Bell	District 4		Boca Raton, IPARC 2.0, IPARC 2.0+			561- 393-7796	jmbell@bocaraton-fl.gov
Jacob	German	District 4		Boca Raton, IPARC 2.0, IPARC 2.0+				jgerman@bocaraton-fl.gov
Naresh	Machavarapu	District 4	Traffic Engineer	Boca Raton, IPARC 2.0, IPARC 2.0+				nmachacarapu@bocaraton-fl.gov
Amanda	Radigan	District 3		Boynton Beach, IPARC 2.0, IPARC 2.0+			561-742-6256	radigana@bbfl.us
Gabe	Sevigny	District 3		Boynton Beach, IPARC 2.0, IPARC 2.0+				sevigny@bbfl.us
Anthea	Gianiotes	District 4		Delray Beach, IPARC 2.0, IPARC 2.0+				gianniotesa@mydelraybeach.com
Rebekah	Dasari	District 4		Delray Beach, IPARC 2.0, IPARC 2.0+				dasarir@mydelraybeach.com
Denise	Malone	District 3		Greenacres, IPARC 2.0, IPARC 2.0+				dmalone@greenacresfl.gov
Ingrid	Allen	District 4		Highland Beach, IPARC 2.0, IPARC 2.0+				iallen@highlandbeach.us
Frank	Davilla	District 1		Juno Beach, IPARC 2.0, IPARC 2.0+			561-656-0306	fdavila@juno-beach.fl.us
John	Sickler	District 1		Jupiter, IPARC 2.0, IPARC 2.0+				johns@jupiter.fl.us
Martin	Schneider	District 1		Jupiter, IPARC 2.0, IPARC 2.0+				martins@jupiter.fl.us
George	Dzama	District 1	Engineering Director	Jupiter, IPARC 2.0, IPARC 2.0+				georged@jupiter.fl.us
Nadia	Ditomasso	District 1		Lake Park, IPARC 2.0, IPARC 2.0+				nditommaso@lakeparkflorida.gov
Anders	Viane	District 1		Lake Park, IPARC 2.0, IPARC 2.0+				aviane@lakeparkflorida.gov
Karen	Golonka	District 1		Lake Park, IPARC 2.0, IPARC 2.0+				kgolonka@lakeparkflorida.gov
Jamie	Morales	District 1	Public Works Director	Lake Park, IPARC 2.0, IPARC 2.0+				jmorales@lakeparkflorida.gov
Allison	Justice	District 1	CRA Administrator	Lake Park, IPARC 2.0, IPARC 2.0+				ajustice@lakeparkflorida.gov
William	Waters	District 3		Lake Worth Beach, IPARC 2.0, IPARC 2.0+			561-586-1687	wwaters@lakeworthbeachfl.gov
Scott	Rodriguez	District 3		Lake Worth Beach, IPARC 2.0, IPARC 2.0+				smrodriguez@lakeworthbeachfl.gov
Nicole	Dritz	District 3		Lantana, IPARC 2.0, IPARC 2.0+			561-540-5032	ndritz@lantana.org
Eddie	Crockett	District 3	Public Services Director	Lantana, IPARC 2.0, IPARC 2.0+				ecrockett@lantana.org
Brian	Raducci	District 3	Town Manager	Lantana, IPARC 2.0, IPARC 2.0+				braducci@lantana.org
William	Parker	District 3	Information Technology	Lantana, IPARC 2.0, IPARC 2.0+				wparker@lantana.org
Caryn	Gardner-Young	District 2		Loxahatchee Groves, IPARC 2.0, IPARC 2.0+				cgardneryoung@loxahatcheegrovesfl.gov
Lance	Lilly	District 1		Mangonia Park, IPARC 2.0, IPARC 2.0+				llilly@chenmoore.com
Nilsa	Zacarias	District 1		North Palm Beach, IPARC 2.0, IPARC 2.0+				nzacarias@chenmoore.com
Jennifer	Hofmeister	District 1		Palm Beach, IPARC 2.0, IPARC 2.0+			561-227-6406	jhofmeister@townofpalmbeach.com
Natalie	Crowley	District 1		Palm Beach Gardens, IPARC 2.0, IPARC 2.0+			561-799-4243	ncrowley@pbgfl.gov
Joann	Skaria	District 1		Palm Beach Gardens, IPARC 2.0, IPARC 2.0+				jskaria@pbgfl.com
Iriamis	Cabrera	District 2		Palm Springs, IPARC 2.0, IPARC 2.0+				icabrera@vpsfl.org
Kim	Glas-Castro	District 2		Palm Springs, IPARC 2.0, IPARC 2.0+				kglas-castro@vpsfl.org
Felipe	Lofaso	District 2	Public Works Director	Palm Springs, IPARC 2.0, IPARC 2.0+				flofaso@vpsfl.org
Anthony	Parcells	District 2	Interim Asst It Director	Palm Springs, IPARC 2.0, IPARC 2.0+				aparcells@vpsfl.org
Clarence	Sirmons	District 1		Riviera Beach, IPARC 2.0, IPARC 2.0+				csirmons@rivierabeach.org
Sonide	Simon	District 1		Riviera Beach, IPARC 2.0, IPARC 2.0+				ssimon@rivierabeach.org
Bradford	O'Brien	District 2		Royal Palm Beach, IPARC 2.0, IPARC 2.0+			561-753-1120	bobrien@royalpalmbeach.com
Josue	Ledger	District 2		Royal Palm Beach, IPARC 2.0, IPARC 2.0+				jleger@royalpalmbeachfl.gov
Kris	Garrison	School Board		School Board, IPARC 2.0, IPARC 2.0+			561-434-8020	kristin.garrison@palmbeachschools.org
Jay	Hubsch	District 1		Tequesta, IPARC 2.0, IPARC 2.0+				jhubsch@tequesta.org
Cory Lyn	Cramer	District 2		Wellington, IPARC 2.0, IPARC 2.0+			561-791-4012	ccramer@wellingtonfl.gov
Ana Maria	Aponte	District 2		West Palm Beach, IPARC 2.0, IPARC 2.0+				aaponte@wpb.org
Alex	Hansen	District 2		West Palm Beach, IPARC 2.0, IPARC 2.0+				ahansen@wpb.org
Veronica	Altuve	District 2		West Palm Beach, IPARC 2.0, IPARC 2.0+				valtuve@wpb.org
Osneil	Leon	District 2		Westlake, IPARC 2.0, IPARC 2.0+				oleon@chenmoore.com
Keith	James	Other	Mayor/Chair	IPARC 2.0+, Non-Transportation	Community Redevelopment Agency	401 Clematis Street, West Palm Beach, FL 33401	561-822-1550	CRA@wpb.org
Teneka	James-Feaman	Other	Executive Director	IPARC 2.0+, Non-Transportation	Downtown Development Authority	107 S. Olive Avenue, Ste. 200, West Palm Beach, FL 33401	561-833-8873	tjames@downtownwpb.com
Jamie	Wyatt	School Board	Deputy Superintendent and Chief of Schools	IPARC 2.0+, Non-Transportation	The School District of Palm Beach County	3300 Forest Hill Boulevard, Suite C-316, West Palm Beach, FL 33406	561-649-6888	
John	Mitnik	Other	Assistant Executive Director	IPARC 2.0+, Non-Transportation	South Florida Water Management District	3301 Gun Club Road, West Palm Beach, FL 33406	561-686-8800	
Reagan	Walker	Other	Assistant Executive Director	Lake Worth, IPARC 2.0+, Non-Transportation	Lake Worth Drainage District	13081 S. Military Trail, Delray Beach, FL 33484	561-819-5573	
Burgess	Hanson	Other	Executive Director	Residential Association, IPARC 2.0+, Non-Transportatio	Indian Trail Improvement District	13476 61st Street North, West Palm Beach, FL 33412	561-793-0874	info@indiantrail.com
Cory	Bell	Transportation	Deputy District Commander South Florida	IPARC 2.0+, Steering Committee	Army Corps of Engineers	701 San Marco Blvd. Jacksonville, FL	(904) 232-2568	PublicMail.CESAJ-CC@usace.army.mil
Adrian	Share	Transportation	Executive Vice President	IPARC 2.0+, Steering Committee	Brightline			press@gobrightline.com
Michael	Reininger	Transportation	Chief Executive Officer	IPARC 2.0+, Steering Committee	Brightline			press@gobrightline.com
Monica	Cepero	Transportation	County Administrator	IPARC 2.0+, Steering Committee	Broward County Administrator	115 South Andrews Avenue, Room 409, Fort Lauderdale, FL 33301	(954) 357-7354	mcepero@broward.org
Mark	Gale	Transportation	Chief Executive Officer/Director of Aviation	IPARC 2.0+, Steering Committee	Broward County Airport	100 Terminal Dr., Fort Lauderdale, FL 33315	(954) 359-6214	-
Gregory	Stuart	Transportation	Executive Director	IPARC 2.0+, Steering Committee	Broward Metropolitan Planning Organization	100 W. Cypress Creek Road, 6th Floor, Ste. 650, Fort Lauderdale, FL 33309	(954) 876-0035	-

Unnamed		Transportation		IPARC 2.0+, Steering Committee	CSX	500 Water Street, C160, Jacksonville, FL 32202	(904) 359-3256	
Laura	Beebe	Transportation	Airports Director	IPARC 2.0+, Steering Committee	Airports Administration	1000 PBIA, Suite 846, West Palm Beach, FL 33406-1412	(561) 471-7430	lmbeebe@pbia.org
Jared	Perdue	Transportation	Secretary	IPARC 2.0+, Steering Committee	Florida Department of Transportation	605 Suwannee Street, MS 57, Tallahassee, FL 32399-0450	(850) 414-4100	
Steven	Braun	Transportation	District Four Secretary	IPARC 2.0+, Steering Committee	Florida Department of Transportation District Four	3400 West Commercial Boulevard, Fort Lauderdale, FL 33309	(954) 777-4143 (	steve.braun@dot.state.fl.us
Alec	Palmer	Transportation	Chief Information Officer	IPARC 2.0+, Steering Committee	Federal Election Commission	1050 First Street, N.E. Washington, DC	(202) 694-1250	it@fec.gov
Nicola	Liquori	Transportation	Executive Director and CEO	IPARC 2.0+, Steering Committee	Florida Department of Transportation Florida's Turnpike Enterprise	Mile-Post 263, Turkey Lake Service Plaza, Bldg., 5315, Ocoee, FL 34761	(407) 264-3100	nicola.liquori@dot.state.fl.us
Erin	Sterk	Transportation	Toll Studies & Forecasting Manager	IPARC 2.0+, Steering Committee	Florida Department of Transportation Florida's Turnpike Enterprise	Mile-Post 263,Turkey Lake Service Plaza, Bldg., 5315, Ocoee, FL 34761	(407) 264-3806	Erin.Sterk@dot.state.fl.us
Derrek	Moore	Transportation	Impact Fee Manager	IPARC 2.0+, Steering Committee, County Department	Impact Fee	2300 N. Jog Road, 2nd Floor, West Palm Beach, FL 33411-2741	(561) 233-5025	dmoore@pbc.gov
Don	Donaldson	Transportation	County Administrator	IPARC 2.0+, Steering Committee	Martin County Administrator	2401 S.E. Monterey Road, Stuart, FL 34996	(772) 288-5503	countyadministrator@martin.fl.us
Andrew	McBean	Transportation	Airport Director	IPARC 2.0+, Steering Committee	Martin County Airport	2011 S.E. Airport Road, Stuart, FL 34996	(772) 320-3058	amcbean@martin.fl.us
Beth	Beltran	Transportation	Administrator	IPARC 2.0+, Steering Committee	Martin Metropolitan Planning Organization	3481 S.E. Willoughby Boulevard, Suite 101, Stuart, FL 34994	(772) 221-1498	bbeltran@martin.fl.us
Valerie	Neilson	Transportation	Executive Director	IPARC 2.0+, Steering Committee	Palm Beach Transportation Planning Agency	301 Datura Street, West Palm Beach, FL 33401	(561) 725-0800	VNeilson@PalmBeachTPA.org
Andrew	Uhlir	Transportation	Deputy Director of Programs	IPARC 2.0+, Steering Committee	Palm Beach Transportation Planning Agency	301 Datura Street, West Palm Beach, FL 33401	(561) 725-0800	AUhlir@PalmBeachTPA.org
Brian	Ruscher	Transportation	Deputy Director of Multimodal	IPARC 2.0+, Steering Committee	Palm Beach Transportation Planning Agency	301 Datura Street, West Palm Beach, FL 33401	(561) 725-0800	BRuscher@PalmBeachTPA.org
Nathan	George	Transportation	Principal Multimodal Planner	IPARC 2.0+, Steering Committee	Palm Beach Transportation Planning Agency	301 Datura Street, West Palm Beach, FL 33401	(561) 725-0800	NGeorge@PalmBeachTPA.org
Melissa	Eble	Transportation	Public Relations Director, Title VI & ADA Officer	IPARC 2.0+, Steering Committee	Palm Beach Transportation Planning Agency	301 Datura Street, West Palm Beach, FL 33401	(561) 725-0800	MEble@PalmBeachTPA.org
Ivan	Maldonado	Transportation	Executive Director	IPARC 2.0+, Steering Committee, County Department	Palm Tran	100 N. Congress Ave, Delray Beach, FL, 33445	(561) 841-4205	IMaldonado@pbc.gov
Beatrice	Pompey	Transportation	Deputy Director	IPARC 2.0+, Steering Committee	Port of Palm Beach	One East 11th Street, Suite 600, Riviera Beach, FL 33404	(561) 383-4186	BGreffin@PortofPalmBeach.com
Michael	Meekins	Transportation	Executive Director	IPARC 2.0+, Steering Committee	Port of Palm Beach	One East 11th Street, Suite 600, Riviera Beach, FL 33404	(561) 383-4134	mmeekins@portofpalmbeach.com
David	Dech	Transportation	Executive Director	IPARC 2.0+, Steering Committee	South Florida RegionalTransportation Authority (Tri-Rail)	800 N.W. 33rd St., Ste. 100, Pompano Beach, FL 33064	(844) 200-7233 (954) 788-7926	
George	Landry	Transportation	County Administrator	IPARC 2.0+, Steering Committee	St Lucie County Administrator	2300 Virginia Avenue, Fort Pierce, FL 34982	(772) 462-1100	george.landry@stlucieco.gov
Cameron	Howard	Transportation	Airport Director	IPARC 2.0+, Steering Committee	Treasure Coast International Airport	3000 Curtis King Blvd., Fort Pierce, FL 34946	(772) 462-1727	howardc@stlucieco.org
Peter	Buchwald	Transportation	Executive Director	IPARC 2.0+, Steering Committee	St. Lucie Transportation Organization	466 S.W. Port St. Lucie Boulevard, Port St. Lucie, FL 34953	(772) 462-1593	Peter.Buchwald@stlucieco.gov
Thomas	Lanahan	Transportation	Executive Director	IPARC 2.0+, Steering Committee	Treasure Coast Regional Planning Council	421 S.W. Camden Avenue, Stuart, Florida 34994	(772) 221-4060	tlanahan@tcrpc.org
Kim	Delaney	Transportation	Director of Strategic Development & Policy	IPARC 2.0+, Steering Committee	Treasure Coast Regional Planning Council	421 S.W. Camden Avenue, Stuart, Florida 34994	(772) 221-4060	kdelaney@tcrpc.org
Stephanie	Heidt	Transportation	Deputy Executive Director	IPARC 2.0+, Steering Committee	Treasure Coast Regional Planning Council	421 S.W. Camden Avenue, Stuart, Florida 34994	(772) 221-4060	sheidt@tcrpc.org
Jessica	Seymour	Transportation	Principal Program Coordinator	IPARC 2.0+, Steering Committee	Treasure Coast Regional Planning Council	421 S.W. Camden Avenue, Stuart, Florida 34994	(772) 221-4060	jseymour@tcrpc.org
Ronald	Rice	County	County Department, Steering Committee	Director of Cooperative Extension	Cooperative Extension	559 North Military Trail, West Palm Beach, Florida 33415	(561) 233-1700	RRice@pbc.gov
Patrick	Rutter	County	County Department, Steering Committee	Deputy County Admin	County Administration	301 N. Olive Avenue, West Palm Beach, FL 33401	(561) 355-2034	Prutter@pbc.gov
Joanne	Keller	County	County Department, Steering Committee	Deputy County Engineer	Engineering & Public Works	2300 N. Jog Road, West Palm Beach, Florida 33411-2745	(561) 684-4019	Jkeller@pbc.gov
Jason	Crosby	County	County Department, Steering Committee	Interim Director	Facilities Development & Operations	2633 Vista Parkway, West Palm Beach, FL 33411	(561) 233-1447	JCrosby@pbc.gov
Patrick	Kennedy	Other	County Department, Steering Committee	Administrator	Fire Rescue	405 Pike Road, West Palm Beach, FL 33411-3815	(561) 616-7001	Pkennedy@pbc.gov
Whitney	Carroll	County	County Department, Steering Committee	Executive Director	Planning, Zoning & Building Intranet	2300 N. Jog Road, West Palm Beach, FL 33411	(561) 233-5008	WCarroll@pbc.gov
Keith	James	CRA	IPARC 2.0+, Non-Transportation, Steering Committee	Mayor/Chair	Community Redevelopment Agency	401 Clematis Street, West Palm Beach, FL 33401	(561) 822-1550	CRA@wpb.org
Teneka	James-Feaman	Other	IPARC 2.0+, Non-Transportation, Steering Committee	Executive Director	Downtown Development Authority	107 S. Olive Avenue, Ste. 200, West Palm Beach, FL 33401	(561) 833-8873	tjames@downtownwpb.com
Jamie	Wyatt	School Board	IPARC 2.0+, Non-Transportation, Steering Committee	Deputy Superintendent and Chief of Schools	The School District of Palm Beach County	3300 Forest Hill Boulevard, Suite C-316, West Palm Beach, FL 33406	(561) 649-6888	
John	Mitnik	Other	IPARC 2.0+, Non-Transportation, Steering Committee	Assistant Executive Director	South Florida Water Management District	3301 Gun Club Road, West Palm Beach, FL 33406	(561) 686-8800	
Reagan	Walker	Other	Lake Worth, IPARC 2.0+, Non-Transportation, Steering Committee	Assistant Executive Director	Lake Worth Drainage District	13081 S. Military Trail, Delray Beach, FL 33484	(561) 819-5573	
Burgess	Hanson	Other	Residential Association, IPARC 2.0+, Non-Transportation, Steering Committee	Executive Director	Indian Trail Improvement District	13476 61st Street North, West Palm Beach, FL 33412	(561) 793-0874	info@indiantrail.com
Tim	Tack	CRA	Non-Transportation, Steering Committee, IPARC 2.0+	Assistant Director	Boynton Beach Community Redevelopment Agency	100 E. Ocean Avenue, 4th Floor, Boynton Beach, FL 33435	(561)600-9091	TackT@bbfl.us - HillV@bbfl.us
George	Brown	CRA	Non-Transportation, Steering Committee, IPARC 2.0+		Boca Raton Community Redevelopment Agency	201 West Palmetto Park Road Boca Raton, Florida 33432	(561) 367-7070	rriley@myboca.us
Christopher	Roog	CRA	Non-Transportation, Steering Committee, IPARC 2.0+	Executive Director	WPB - Downtown Community Redevelopment Agency	401 Clematis Street West Palm Beach, Florida 33401	(561) 822-1416	CRoog@wpb.org
Gedel	Merzius	CRA	Non-Transportation, Steering Committee, IPARC 2.0+	Executive Director	Riviera Beach Community Redevelopment Agency	600 West Blue Heron Boulevard, Suite C-225 Riviera Beach, Florida 33404	(561) 844-3408	gmerzius@rbcra.com
Renne	Jadusingh	CRA	Non-Transportation, Steering Committee, IPARC 2.0+	Executive Director	Delray Beach Community Redevelopment Agency	20 N. Swinton Avenue Delray Beach, Florida 33444	(561) 276-8640	jadusinghr@mydelraybeach.com
Elizee	Michel	CRA	Non-Transportation, Steering Committee, IPARC 2.0+	Executive Director	Westgate / Belvedere Homes Community Redevelopment Agency	1280 N. Congress Avenue, Suite 215 West Palm Beach, Florida 33409	(561) 640-8181	emichel@pbc.gov
Joan	Oliva	CRA	Non-Transportation, Steering Committee, IPARC 2.0+	Executive Director	Lake Worth Beach Community Redevelopment Agency	1121 Lucerne Avenue Lake Worth Beach, Florida 33460	(561) 493-2550	joliva@lakeworthbeachfl.gov
Christopher	Roog	CRA	Non-Transportation, Steering Committee, IPARC 2.0+	Executive Director	WPB - Norhtwood Community Redevelopment Agency	401 Clematis Street West Palm Beach, Florida 33401	(561) 822-1416	CRoog@wpb.org
Richard	Reade	CRA	Non-Transportation, Steering Committee, IPARC 2.0+	Executive Director	Lake Park Community Redevelopment Agency	800 Park Avenue, Lake Park, FL 33403	561-879-5032	ajustice@lakeparkflorida.gov
Frank	Kitzorow	CRA	Non-Transportation, Steering Committee, IPARC 2.0+		Town of Jupiter Community Redevelopment Agency	210 Military Trail Jupiter, Florida 33458	(561) 746-5134	tm@jupiter.fl.us

Steve	Wilson	CRA	Non-Transportation, Steering Committee, IPARC 2.0+		City of Belle Glade Community Redevelopment Agency	110 Dr. Martin Luther King Jr. Blvd West Belle Glade, Florida 33430-3900	(561) 996-0100	jfigueroa@belleglade-fl.com
Emilie	Moore	CRA	Non-Transportation, Steering Committee, IPARC 2.0+		Lake Clarke Shores Community Redevelopment Agency	1701 Barbados Road Lake Clarke Shores, Florida 33406	(561) 964-1515	epearson@lakeclarke.org
Michael	Bornstein	CRA	Non-Transportation, Steering Committee, IPARC 2.0+		Palm Springs Communty Redevelopment Agency	226 Cypress Lane Palm Springs, Florida 33461	(561) 584-8200	mbornstein@vpsfl.org
Dan	Beatty	CRA	Non-Transportation, IPARC 2.0+, Steering Committee	Executive Director	Northern Palm Beach County Improvement District	359 Hiatt Drive, Palm Beach Gardens, Florida 33418		dan@npbcid.org
Joyell	Shaw	Other	Non-Transportation, IPARC 2.0+, Steering Committee		The School District of Palm Beach County	3661 Interstate Park Road N, Bldg. 200 Riviera Beach, FL 33404	(561) 882-1936	joyell.shaw@palmbeachschools.org
Mary	Blakeney	County	County Department, Steering Committee	Emergency Management Director	Public Safety	20 S. Military Trail, West Palm Beach, FL 33415	(561) 324-9955	MBlakene@pbc.gov
Laura	Beebe	County	County Department, Steering Committee	Director	Airports	1000 PBIA, Suite 846, West Palm Beach, FL 33406-1412	(561)471-7420	LMbeebe@pbia.org

Palm Beach County Transportation Master Plan - Stakeholder List

IPARC

First Name	Last Name	District	Tags	Phone	Email Address
Thuy	Shutt	County	Board of County Commissioners, IPARC		tshutt@pbc.gov
Jeff	Gagnon	County	Board of County Commissioners, IPARC		jgagnon@pbcgov.org
Steve	Cramer	District 5	Belle Glade, IPARC		scramer@belleglade-fl.com
Jim	Bell	District 4	Boca Raton, IPARC	561-393-7796	jmbell@myboca.us
Jacob	German	District 4	Boca Raton, IPARC		jgerman@myboca.us
Amanda	Radigan	District 3	Boynton Beach, IPARC	561-742-6256	radigana@bbfl.us
Gabe	Sevigny	District 3	Boynton Beach, IPARC		
Anthea	Gianiotes	District 4	Delray Beach, IPARC		gianniotesa@mydelraybeach.com
Rebekah	Dasari	District 4	Delray Beach, IPARC		dasarir@mydelraybeach.com
Denise	Malone	District 3	Greenacres, IPARC		dmalone@greenacresfl.gov
Ingrid	Allen	District 4	Highland Beach, IPARC		iallen@highlandbeach.us
Frank	Davilla	District 1	Juno Beach, IPARC	561-656-0306	fdavila@juno-beach.fl.us
John	Sickler	District 1	Jupiter, IPARC		johns@jupiter.fl.us
Martin	Schneider	District 1	Jupiter, IPARC		martins@jupiter.fl.us
Nadia	Ditomasso	District 1	Lake Park, IPARC		nditommaso@lakeparkflorida.gov
Anders	Viane	District 1	Lake Park, IPARC		aviane@lakeparkflorida.gov
William	Waters	District 3	Lake Worth Beach, IPARC	561-586-1687	wwaters@lakeworthbeachfl.gov
Scott	Rodriguez	District 3	Lake Worth Beach, IPARC		smrodriguez@lakeworthbeachfl.gov
Nicole	Dritz	District 3	Lantana, IPARC	561-540-5032	ndritz@lantana.org
Caryn	Gardner-Young	District 2	Loxahatchee Groves, IPARC		cgardneryoung@loxahatcheegrovesfl.gov
Lance	Lilly	District 1	Mangonia Park, IPARC		llilly@chenmoore.com
Nilsa	Zacarias	District 1	North Palm Beach, IPARC		nzacarias@chenmoore.com
Jennifer	Hofmeister	District 1	Palm Beach, IPARC	561-227-6406	jhofmeister@townofpalmbeach.com
Natalie	Crowley	District 1	Palm Beach Gardens, IPARC	561-799-4243	ncrowley@pbgfl.gov
Joann	Skaria	District 1	Palm Beach Gardens, IPARC		jskaria@pbgfl.com
Iriamis	Cabrera	District 2	Palm Springs, IPARC		icabrera@vpsfl.org
Kim	Glas-Castro	District 2	Palm Springs, IPARC		kglas-castro@vpsfl.org
Clarence	Sirmons	District 1	Riviera Beach, IPARC		csirmons@rivierabeach.org
Sonide	Simon	District 1	Riviera Beach, IPARC		ssimon@rivierabeach.org
Bradford	O'Brien	District 2	Royal Palm Beach, IPARC	561-753-1120	bobrien@royalpalmbeach.com

Josue	Ledger	District 2	Royal Palm Beach, IPARC		jleger@royalpalmbeachfl.gov
Kris	Garrison	School Board	School Board, IPARC	561-434-8020	kristin.garrison@palmbeachschools.org
Jay	Hubsch	District 1	Tequesta, IPARC		jhubsch@tequesta.org
Cory Lyn	Cramer	District 2	Wellington, IPARC	561-791-4012	ccramer@wellingtonfl.gov
Ana Maria	Aponte	District 2	West Palm Beach, IPARC		aaponte@wpb.org
Alex	Hansen	District 2	West Palm Beach, IPARC		ahansen@wpb.org
Osniel	Leon	District 2	Westlake, IPARC		oleon@chenmoore.com

Palm Beach County Transportation Master Plan - Stakeholder List

IPARC 2.0

First Name	Last Name	District	Title/Prefix	Tags	Organization/Affiliation	Address	Phone	Email Address
Jeff	Gagnon	County		Board of County Commissioners, IPARC 2.0, IPARC 2.0+				jgagnon@pbcgov.org
Thuy	Shutt	County		Board of County Commissioners, IPARC 2.0, IPARC 2.0+				tshutt@pbc.gov
Steve	Cramer	District 5		Belle Glade, IPARC 2.0, IPARC 2.0+				scramer@belleglade-fl.com
Jim	Bell	District 4		Boca Raton, IPARC 2.0, IPARC 2.0+			561- 393-7796	jmbell@bocaraton-fl.gov
Jacob	German	District 4		Boca Raton, IPARC 2.0, IPARC 2.0+				jgerman@bocaraton-fl.gov
Naresh	Machavarapu	District 4	Traffic Engineer	Boca Raton, IPARC 2.0, IPARC 2.0+				nmachacarapu@bocaraton-fl.gov
Amanda	Radigan	District 3		Boynton Beach, IPARC 2.0, IPARC 2.0+			561-742-6256	radigana@bbfl.us
Gabe	Sevigny	District 3		Boynton Beach, IPARC 2.0, IPARC 2.0+				sevigny@bbfl.us
Anthea	Gianniotes	District 4		Delray Beach, IPARC 2.0, IPARC 2.0+				gianniotesa@mydelraybeach.com
Rebekah	Dasari	District 4		Delray Beach, IPARC 2.0, IPARC 2.0+				dasarir@mydelraybeach.com
Denise	Malone	District 3		Greenacres, IPARC 2.0, IPARC 2.0+				dmalone@greenacresfl.gov
Ingrid	Allen	District 4		Highland Beach, IPARC 2.0, IPARC 2.0+				iallen@highlandbeach.us
Frank	Davilla	District 1		Juno Beach, IPARC 2.0, IPARC 2.0+			561-656-0306	fdavila@juno-beach.fl.us
John	Sickler	District 1		Jupiter, IPARC 2.0, IPARC 2.0+				johns@jupiter.fl.us
Martin	Schneider	District 1		Jupiter, IPARC 2.0, IPARC 2.0+				martins@jupiter.fl.us
George	Dzama	District 1	Engineering Director	Jupiter, IPARC 2.0, IPARC 2.0+				georged@jupiter.fl.us
Nadia	Ditomasso	District 1		Lake Park, IPARC 2.0, IPARC 2.0+				nditommaso@lakeparkflorida.gov
Anders	Viane	District 1		Lake Park, IPARC 2.0, IPARC 2.0+				aviane@lakeparkflorida.gov
Karen	Golonka	District 1		Lake Park, IPARC 2.0, IPARC 2.0+				kgolonka@lakeparkflorida.gov
Jamie	Morales	District 1	Public Works Director	Lake Park, IPARC 2.0, IPARC 2.0+				jmorales@lakeparkflorida.gov
Allison	Justice	District 1	CRA Administrator	Lake Park, IPARC 2.0, IPARC 2.0+				ajustice@lakeparkflorida.gov
William	Waters	District 3		Lake Worth Beach, IPARC 2.0, IPARC 2.0+			561-586-1687	wwaters@lakeworthbeachfl.gov
Scott	Rodriguez	District 3		Lake Worth Beach, IPARC 2.0, IPARC 2.0+				smrodriguez@lakeworthbeachfl.gov
Nicole	Dritz	District 3		Lantana, IPARC 2.0, IPARC 2.0+			561-540-5032	ndritz@lantana.org
Eddie	Crockett	District 3	Public Services Director	Lantana, IPARC 2.0, IPARC 2.0+				ecrockett@lantana.org
Brian	Raducci	District 3	Town Manager	Lantana, IPARC 2.0, IPARC 2.0+				braducci@lantana.org
William	Parker	District 3	Information Technology	Lantana, IPARC 2.0, IPARC 2.0+				wparker@lantana.org
Caryn	Gardner-Young	District 2		Loxahatchee Groves, IPARC 2.0, IPARC 2.0+				cgardneryoung@loxahatcheegrovesfl.gov
Lance	Lilly	District 1		Mangonia Park, IPARC 2.0, IPARC 2.0+				llilly@chenmoore.com
Nilsa	Zacarias	District 1		North Palm Beach, IPARC 2.0, IPARC 2.0+				nzacarias@chenmoore.com
Jennifer	Hofmeister	District 1		Palm Beach, IPARC 2.0, IPARC 2.0+			561-227-6406	jhofmeister@townofpalmbeach.com
Natalie	Crowley	District 1		Palm Beach Gardens, IPARC 2.0, IPARC 2.0+			561-799-4243	ncrowley@pbgfl.gov
Joann	Skaria	District 1		Palm Beach Gardens, IPARC 2.0, IPARC 2.0+				jskaria@pbgfl.com
Iriamis	Cabrera	District 2		Palm Springs, IPARC 2.0, IPARC 2.0+				icabrera@vpsfl.org
Kim	Glas-Castro	District 2		Palm Springs, IPARC 2.0, IPARC 2.0+				kglas-castro@vpsfl.org
Felipe	Lofaso	District 2	Public Works Director	Palm Springs, IPARC 2.0, IPARC 2.0+				flofaso@vpsfl.org
Anthony	Parcells	District 2	Interim Asst It Director	Palm Springs, IPARC 2.0, IPARC 2.0+				aparcells@vpsfl.org
Clarence	Sirmons	District 1		Riviera Beach, IPARC 2.0, IPARC 2.0+				csirmons@rivierabeach.org
Sonide	Simon	District 1		Riviera Beach, IPARC 2.0, IPARC 2.0+				ssimon@rivierabeach.org
Bradford	O'Brien	District 2		Royal Palm Beach, IPARC 2.0, IPARC 2.0+			561-753-1120	bobrien@royalpalmbeach.com
Josue	Ledger	District 2		Royal Palm Beach, IPARC 2.0, IPARC 2.0+				jleger@royalpalmbeachfl.gov
Kris	Garrison	School Board		School Board, IPARC 2.0, IPARC 2.0+			561-434-8020	kristin.garrison@palmbeachschools.org
Jay	Hubsch	District 1		Tequesta, IPARC 2.0, IPARC 2.0+				jhubsch@tequesta.org
Cory Lyn	Cramer	District 2		Wellington, IPARC 2.0, IPARC 2.0+			561-791-4012	ccramer@wellingtonfl.gov
Ana Maria	Aponte	District 2		West Palm Beach, IPARC 2.0, IPARC 2.0+				aaponte@wpb.org
Alex	Hansen	District 2		West Palm Beach, IPARC 2.0, IPARC 2.0+				ahansen@wpb.org
Veronica	Altuve	District 2		West Palm Beach, IPARC 2.0, IPARC 2.0+				valtuve@wpb.org
Osneil	Leon	District 2		Westlake, IPARC 2.0, IPARC 2.0+				oleon@chenmoore.com
Keith	James	Other	Mayor/Chair	IPARC 2.0+, Non-Transportation	Community Redevelopment Agency	401 Clematis Street, West Palm Beach, FL 33401	561-822-1550	CRA@wpb.org
Teneka	James-Feaman	Other	Executive Director	IPARC 2.0+, Non-Transportation	Downtown Development Authority	107 S. Olive Avenue, Ste. 200, West Palm Beach, FL 33401	561-833-8873	tjames@downtownwpb.com
Jamie	Wyatt	School Board	Deputy Superintendent and Chief of Schools	IPARC 2.0+, Non-Transportation	The School District of Palm Beach County	3300 Forest Hill Boulevard, Suite C-316, West Palm Beach, FL 33406	561-649-6888	
John	Mitnik	Other	Assistant Executive Director	IPARC 2.0+, Non-Transportation	South Florida Water Management District	3301 Gun Club Road, West Palm Beach, FL 33406	561-686-8800	
Reagan	Walker	Other	Assistant Executive Director	Lake Worth, IPARC 2.0+, Non-Transportation	Lake Worth Drainage District	13081 S. Military Trail, Delray Beach, FL 33484	561-819-5573	
Burgess	Hanson	Other	Executive Director	Residential Association, IPARC 2.0+, Non-Transportation	Indian Trail Improvement District	13476 61st Street North, West Palm Beach, FL 33412	561-793-0874	info@indiantrail.com

Palm Beach County Transportation Master Plan - Stakeholder List

MICFEC

First Name	Last Name	District	Title/Prefix	Tags	Organization/Affiliation	Phone	Email Address
Karen	Brill	School Board		MICFEC	Palm Beach County School Board	561 434 8038	karen.brill@palmbeachschools.org
Maria	Marino	District 1	Mayor	MICFEC	Palm Beach County Commission (District 1)	561 355 2201	MMarino@pbc.gov
Marci	Woodward	District 4		MICFEC	Palm Beach County Commission (District 4)	561 355 2204	MWoodward@pbc.gov
Chelsea	Reed	Municipality		MICFEC, Palm Beach Gardens	City of Palm Beach Gardens	561 799 4102	creed@pbgfl.com
Jeff	Hmara	Municipality	Mayor	MICFEC, Royal Palm Beach	Village of Royal Palm Beach		jhmara@royalpalmbeachfl.gov
Lawrence	Gordon	Municipality	Mayor	MICFEC, Haverhill	Town of Haverhill		lgordon@townofhaverhill-fl.gov
Anna	Yeskey	County	Coordinator	MICFEC	Palm Beach County – MICFEC Program	561 434 2575	amyeskey@bellsouth.net

Palm Beach County Transportation Master Plan - Stakeholder List

Issues Forum

First Name	Last Name	District	Tags	Phone	Email Address
Greg	Weiss	County	Board of County Commissioners, Issues Forum	561-355-2202	gweiss@pbcgov.org
Unnamed		County	Board of County Commissioners, Issues Forum		jcdellosa@pbc.gov
Unnamed		County	Board of County Commissioners, Issues Forum		kwest2@pbcgov.org
Unnamed		County	Board of County Commissioners, Issues Forum		nheimeriks@pbcgov.org
Unnamed		County	Board of County Commissioners, Issues Forum		slopez1@pbcgov.org
Michael	La Coursiere	District 3	Atlantis, Issues Forum	561-822-6210	mlacoursiere@atlantisfl.gov
Guy	Motzer	District 3	Atlantis, Issues Forum	561-822-6496	gmotzer@atlantisfl.gov
Zayteck	Marin	District 5	Belle Glade, Issues Forum	561-992-1623	zmarin@belleglade-fl.com
Yvette	Drucker	District 5	Boca Raton, Issues Forum	561-962-5874	ydrucker@bocaraton-fl.gov
Andrea	Johnson	District 4	Boca Raton, Issues Forum	561-393-7703	ajohnson@ci.boca-raton.fl.us
Scott	Singer	District 4	Boca Raton, Issues Forum		ssinger@bocaraton-fl.gov
Aimee	Kelley	District 3	Boynton Beach, Issues Forum		kelleya@bbfl.us
Amanda	Radigan	District 3	Boynton Beach, Issues Forum	561-742-6010	radigana@bbfl.us
Unnamed		District 3	Boynton Beach, Issues Forum		brownk@bbfl.us
Unnamed		District 3	Boynton Beach, Issues Forum		wohlerp@bbfl.us
Thomas	Turkin	District 3	Boynton Beach, Issues Forum		turkint@bbfl.us
William	Thrasher	District 4	Briny Breezes, Issues Forum		bthrasher@townofbrinybreezes-fl.gov
Russ	Nidy	District 2	Cloud Lake, Issues Forum		townofcloudlake@msn.com
Dorothy	Gravelin	District 2	Cloud Lake, Issues Forum	561-373-7708	townofcloudlake@msn.com
Christine	Thrower-Skinner	District 3	Golf, Issues Forum		cthrower@villageofgolf.org
Chuck	Shaw	District 3	Greenacres, Issues Forum		cshaw@greenacresfl.gov
Jeanine	Alkins	District 3	Greenacres, Issues Forum		jalkins@greenacresfl.gov
Andrea	McCue	District 3	Greenacres, Issues Forum	561-642-2017	amccue@greenacresfl.gov
Greg	Dunham	District 4	Gulf Stream, Issues Forum	561-276-5116	gdunham@gulf-stream.org
Renee	Basel	District 4	Gulf Stream, Issues Forum		rbasel@gulf-stream.org
Tracey	Stevens	District 2	Haverhill, Issues Forum	561-689-0370	tstevens@townofhaverhill-fl.gov
Ray	Caranci	District 2	Haverhill, Issues Forum		rcaranci@townofhaverhill-fl.gov
Judith	Goldberg	District 4	Highland Beach, Issues Forum		jgoldberg@highlandbeach.us
Don	Peters	District 4	Highland Beach, Issues Forum		dpeters@highlandbeach.us

Linda	Allen	District 3	Hypoluxo, Issues Forum	561-779-8481	lallen@hypoluxo.org
Stephanie	Kahlert	District 3	Hypoluxo, Issues Forum		skahlert@hypoluxo.org
DD	Halpern	District 1	Juno Beach, Issues Forum	561-972-1644	dhalpern@juno-beach.fl.us
Jim	Kuretski	District 1	Jupiter, Issues Forum	561-741-2214	jkuretski@jupiter.fl.us
Stacey		District 1	Jupiter, Issues Forum		staceyr@jupiter.fl.us
Heidi	Siegel	District 1	Jupiter Inlet Colony, Issues Forum	561-746-3787	seigelh@jupiterinletcolony.org
Bridget	Keating	District 2	Lake Clarke Shores, Issues Forum	561-719-4709	bkeating@lakeclarke.org
Joe	Lobello	District 2	Lake Clarke Shores, Issues Forum	561-964-1515	jlobello@lakeclarke.org
Roger	Michaud	District 1	Lake Park, Issues Forum		rmichaud@lakeparkflorida.gov
Janet	Perry	District 1	Lake Park, Issues Forum		jperry@lakeparkflorida.gov
Rich	Reade	District 1	Lake Park, Issues Forum		rreade@lakeparkflorida.gov
Michael	Hensley	District 1	Lake Park, Issues Forum		mhensley@lakeparkflorida.gov
Mimi	May	District 3	Lake Worth Beach, Issues Forum	561-586-1733	mmay@lakeworthbeachfl.gov
Shona	Smith	District 3	Lake Worth Beach, Issues Forum		ssmith@lakeworthbeach.gov
Anthony	Segrich	District 3	Lake Worth Beach, Issues Forum	561-586-1730	asegrich@lakeworthbeachfl.gov
Tommy	Stroud	District 3	Lake Worth Drainage, Issues Forum		tstrowd@lwdd.net
Reagan	Walker	District 3	Lake Worth Drainage, Issues Forum		rwalker@lwdd.net
Karen	Lythgoe	District 3	Lantana, Issues Forum		klythgoe@lantana.org
Kathleen	Dominguez	District 3	Lantana, Issues Forum		kdominguez@lantana.org
Anita	Kane	District 2	Loxahatchee Groves, Issues Forum		akane@loxahatcheegrovesfl.gov
Albrey	Arrington	District 2	Loxahatchee River, Issues Forum		albrey@lrecd.org
John	Deese	District 3	Manalapan, Issues Forum		jdeese@manalapan.org
Eric	Marmer	District 3	Manalapan, Issues Forum		emarmer@manalapan.org
Ken	Metcalf	District 1	Mangonia Park, Issues Forum	561-848-1235	kmetcalf@tompfl.com
Sherry	Albury	District 1	Mangonia Park, Issues Forum		salbury@tompfl.com
Chuck	Huff	District 1	North Palm Beach, Issues Forum	561-904-2122	chuff@village-npb.org
Carolyn	Cassidy	District 4	Ocean Ridge, Issues Forum	561-742-1806	ccassidy@oceanridgeflorida.com
Michael	Jackson	District 5	Pahokee, Issues Forum		mjackson@cityofpahokee.com
Wayne	Bergman	District 1	Palm Beach, Issues Forum		wbergman@townofpalmbeach.com
Marci	Tinsley	District 1	Palm Beach Gardens, Issues Forum	561-799-4102	mtinsley@pbgfl.gov
Patty	Snider	District 1	Palm Beach Gardens, Issues Forum		psnider@pbgfl.com
Ron	Ferris	District 1	Palm Beach Gardens, Issues Forum		rferris@pbgfl.com
Bert	Premuroso	District 1	Palm Beach Gardens, Issues Forum		rpremuroso@pbgfl.gov
Michael	Bornstein	District 2	Palm Springs, Issues Forum	561-965-4010	mbornstein@vpsfl.org
Kim	Glas Castro	District 2	Palm Springs, Issues Forum		kglas-castro@vpsfl.org
Bruce	Guyton	District 1	Riviera Beach, Issues Forum	561-845-3683	bguyton@rivierabeach.org

Jatelsa	Brown	District 1	Riviera Beach, Issues Forum		jmbrown@rivierabeach.org
Maria	Davis	District 1	Riviera Beach, Issues Forum		mhdavis@rivierabeach.org
Unnamed		District 1	Riviera Beach, Issues Forum		stbrown@rivierabeach.org
Glen	Spiritus	District 1	Riviera Beach, Issues Forum		gspiritis@rivierabeach.org
Jan	Rodusky	District 2	Royal Palm Beach, Issues Forum	561-790-5103	jrodusky@royalpalmbeach.com
Chris	Wax	District 2	Royal Palm Beach, Issues Forum		cwax@royalpalmbeach.com
Jeff	Hmara	District 2	Royal Palm Beach, Issues Forum		
Richard	Valuntas	District 2	Royal Palm Beach, Issues Forum		rvaluntas@royalpalmbeach.com
Karen	Brill	School Board	Issues Forum		karen.brill@palmbeachschools.org
Damarys	Nina	School Board	Issues Forum		damarys.nina@palmbeachschools.org
Unnamed		School Board	Issues Forum		kristin.garrison@palmbeachschools.org
Unnamed		School Board	Issues Forum		maria.baez@palmbeachschools.org
Leondrae	Camel	District 5	South Bay, Issues Forum	561-996-6751	camell@southbaycity.com
Vicky	Delbosquez	District 5	South Bay, Issues Forum		delbosquezv@southbaycity.com
Bonnie	Fischer	District 3	South Palm Beach, Issues Forum	561-352-6234	bfischer@southpalmbeach.com
Jamie	Titcomb	District 3	South Palm Beach, Issues Forum		jtitcomb@southpalmbeach.com
Molly	Young	District 1	Tequesta, Issues Forum		myoung@tequesta.org
Unnamed	Silvina Donaldson	District 1	Tequesta, Issues Forum	561-768-0465	sdonaldson@tequesta.org
Michael	Napoleone	District 2	Wellington, Issues Forum		mnapoleone@wellingtonfl.gov
Unnamed	Laura Aldrich	District 2	Wellington, Issues Forum		laldrich@wellingtonfl.gov
Armando	Fana	District 2	West Palm Beach, Issues Forum	561-822-1455	afana@wpb.org
Ken	Cassel	District 2	Westlake, Issues Forum		ken.cassel@inframark.com
Zoie	Burgess	District 2	Westlake, Issues Forum		zburgess@westlakegov.com

Palm Beach County Transportation Master Plan - Stakeholder List

Transportation

First Name	Last Name	District	Title/Prefix	Tags	Organization/Affiliation	Address	Phone	Email Address
Cory	Bell	Transportation	Deputy District Commander South Florida	IPARC 2.0+	Army Corps of Engineers	701 San Marco Blvd. Jacksonville, FL	(904) 232-2568	PublicMail.CESAJ-CC@usace.army.mil
Adrian	Share	Transportation	Executive Vice President	IPARC 2.0+	Brightline			press@gobrightline.com
Michael	Reininger	Transportation	Chief Executive Officer	IPARC 2.0+	Brightline			press@gobrightline.com
Monica	Cepero	Transportation	County Administrator	IPARC 2.0+	Broward County Administrator	115 South Andrews Avenue, Room 409, Fort Lauderdale, FL 33301	(954) 357-7354	mcepero@broward.org
Mark	Gale	Transportation	Chief Executive Officer/Director of Aviation	IPARC 2.0+	Broward County Airport	100 Terminal Dr., Fort Lauderdale, FL 33315	(954) 359-6214	-
Gregory	Stuart	Transportation	Executive Director	IPARC 2.0+	Broward Metropolitan Planning Organization	100 W. Cypress Creek Road, 6th Floor, Ste. 650, Fort Lauderdale, FL 33309	(954) 876-0035	-
Unnamed		Transportation		IPARC 2.0+	CSX	500 Water Street, C160, Jacksonville, FL 32202	(904) 359-3256	
Laura	Beebe	Transportation	Airports Director	IPARC 2.0+	Airports Administration	1000 PBIA, Suite 846, West Palm Beach, FL 33406-1412	(561) 471-7430	lmbeebe@pbia.org
Jared	Perdue	Transportation	Secretary	IPARC 2.0+	Florida Department of Transportation	605 Suwannee Street, MS 57, Tallahassee, FL 32399-0450	(850) 414-4100	
Steven	Braun	Transportation	District Four Secretary	IPARC 2.0+	Florida Department of Transportation District Four	3400 West Commercial Boulevard, Fort Lauderdale, FL 33309	(954) 777-4143 (866) 336-8435	steve.braun@dot.state.fl.us
Alec	Palmer	Transportation	Chief Information Officer	IPARC 2.0+	Federal Election Commission	1050 First Street, N.E. Washington, DC	(202) 694-1250	it@fec.gov
Nicola	Liquori	Transportation	Executive Director and CEO	IPARC 2.0+	Florida's Turnpike Enterprise	Mile-Post 263, Turkey Lake Service Plaza, Bldg., 5315, Ocoee, FL 34761	(407) 264-3100	nicola.liquori@dot.state.fl.us
Erin	Sterk	Transportation	Toll Studies & Forecasting Manager	IPARC 2.0+	Florida's Turnpike Enterprise	Mile-Post 263,Turkey Lake Service Plaza, Bldg., 5315, Ocoee, FL 34761	(407) 264-3806	Erin.Sterk@dot.state.fl.us
Derrek	Moore	Transportation	Impact Fee Manager	IPARC 2.0+	Impact Fee	2300 N. Jog Road, 2nd Floor, West Palm Beach, FL 33411-2741	(561) 233-5025	dmoore@pbc.gov
Don	Donaldson	Transportation	County Administrator	IPARC 2.0+	Martin County Administrator	2401 S.E. Monterey Road, Stuart, FL 34996	(772) 288-5503	countyadministrator@martin.fl.us
Andrew	McBean	Transportation	Airport Director	IPARC 2.0+	Martin County Airport	2011 S.E. Airport Road, Stuart, FL 34996	(772) 320-3058	amcbean@martin.fl.us
Beth	Beltran	Transportation	Administrator	IPARC 2.0+	Martin Metropolitan Planning Organization	3481 S.E. Willoughby Boulevard, Suite 101, Stuart, FL 34994	(772) 221-1498	bbeltran@martin.fl.us
Valerie	Neilson	Transportation	Executive Director	IPARC 2.0+	Palm Beach Transportation Planning Agency	301 Datura Street, West Palm Beach, FL 33401	(561) 725-0800	VNeilson@PalmBeachTPA.org
Andrew	Uhlir	Transportation	Deputy Director of Programs	IPARC 2.0+	Palm Beach Transportation Planning Agency	301 Datura Street, West Palm Beach, FL 33401	(561) 725-0800	AUhlir@PalmBeachTPA.org
Brian	Ruscher	Transportation	Deputy Director of Multimodal	IPARC 2.0+	Palm Beach Transportation Planning Agency	301 Datura Street, West Palm Beach, FL 33401	(561) 725-0800	BRuscher@PalmBeachTPA.org
Nathan	George	Transportation	Principal Multimodal Planner	IPARC 2.0+	Palm Beach Transportation Planning Agency	301 Datura Street, West Palm Beach, FL 33401	(561) 725-0800	NGeorge@PalmBeachTPA.org
Melissa	Eble	Transportation	Public Relations Director, Title VI & ADA Officer	IPARC 2.0+	Palm Beach Transportation Planning Agency	301 Datura Street, West Palm Beach, FL 33401	(561) 725-0800	MEble@PalmBeachTPA.org
Ivan	Maldonado	Transportation	Executive Director	IPARC 2.0+	Palm Tran	100 N. Congress Ave, Delray Beach, FL, 33445	(561) 841-4205	IMaldonado@pbc.gov
Beatrice	Pompey	Transportation	Deputy Director	IPARC 2.0+	Port of Palm Beach	One East 11th Street, Suite 600, Riviera Beach, FL 33404	(561) 383-4186	BGreffin@PortofPalmBeach.com
Michael	Meekins	Transportation	Executive Director	IPARC 2.0+	Port of Palm Beach	One East 11th Street, Suite 600, Riviera Beach, FL 33404	(561) 383-4134	mmeekins@portofpalmbeach.com
David	Dech	Transportation	Executive Director	IPARC 2.0+	South Florida RegionalTransportation Authority (Tri-Rail)	800 N.W. 33rd St., Ste. 100, Pompano Beach, FL 33064	(844) 200-7233 (954) 788-7926	
George	Landry	Transportation	County Administrator	IPARC 2.0+	St Lucie County Administrator	2300 Virginia Avenue, Fort Pierce, FL 34982	(772) 462-1100	george.landry@stlucieco.gov
Cameron	Howard	Transportation	Airport Director	IPARC 2.0+	Treasure Coast International Airport	3000 Curtis King Blvd., Fort Pierce, FL 34946	(772) 462-1727	howardc@stlucieco.org
Peter	Buchwald	Transportation	Executive Director	IPARC 2.0+	St. Lucie Transportation Organization	466 S.W. Port St. Lucie Boulevard, Port St. Lucie, FL 34953	(772) 462-1593	Peter.Buchwald@stlucieco.gov
Thomas	Lanahan	Transportation	Executive Director	IPARC 2.0+	Treasure Coast Regional Planning Council	421 S.W. Camden Avenue, Stuart, Florida 34994	(772) 221-4060	tlanahan@tcrpc.org
Kim	Delaney	Transportation	Director of Strategic Development & Policy	IPARC 2.0+	Treasure Coast Regional Planning Council	421 S.W. Camden Avenue, Stuart, Florida 34994	(772) 221-4060	kdelaney@tcrpc.org
Stephanie	Heidt	Transportation	Deputy Executive Director	IPARC 2.0+	Treasure Coast Regional Planning Council	421 S.W. Camden Avenue, Stuart, Florida 34994	(772) 221-4060	sheidt@tcrpc.org
Jessica	Seymour	Transportation	Principal Program Coordinator	IPARC 2.0+	Treasure Coast Regional Planning Council	421 S.W. Camden Avenue, Stuart, Florida 34994	(772) 221-4060	jseymour@tcrpc.org

Palm Beach County Transportation Master Plan - Stakeholder List

Interested Parties

First Name	Last Name	District	Title/Prefix	Tags	Organization/Affiliation	Address	Phone	Email Address
Unnamed		Other		Residential Association	Coalition Of Boynton West Residential Associations (COBWRA)	P.O. Box 740814, Boynton Beach, FL 33474-0814	(561) 572-9151	info@cobwra.org
Barbara	Roth	Other	President	Residential Association	Coalition Of Boynton West Residential Associations (COBWRA)	P.O. Box 740814, Boynton Beach, FL 33474-0814	(561) 572-9151	president@cobwra.org
Houston	Tate	Other	Director	Residential Association	Office Of Community Revitalization	2300 North Jog Road, 2nd Floor, West Palm Beach, FL 33411-2749	(561) 233-5303	htate@pbc.gov
Dayma	Cortes	Other	Operations and Programs Manager	Residential Association	Palm Beach Civic Association	139 N. County Road, Suite 33, Palm Beach, FL 33480	(561) 655-0820	PBCA@PalmBeachCivic.org
Rob	Baxter	Other	President	Residential Association	South County Recovery Residence Association (SCRRA)	342 N. Swinton Ave, Delray Beach, FL 33444	(561) 294-0332	RBaxter@scrra-fl.com
Wendy	Morse	Other	Director	Residential Association	WPB Office of Community Engagement	516 S. Dixie Hwy, #197, West Palm Beach, FL 33401	(561) 822-1483	WHMorse@wpb.org
Sal	Faso	Other	President	Residential Association	North County Neighborhood Coalition (NCNC)	13805 Emerson St., Apt 206, Palm Beach Gardens, FL 33418	(561) 632-3911	salfaso@comcast.net
Unnamed		Other		Residential Association	Acreage Landowners Association	7040-25 Seminole Pratt Whitney Rd., Box 60, Loxahatchee, FL 33470	(305) 975-4392	info@acreagelandowners.com
Unnamed		Other		Residential Association	Acreage Landowners Association	7040-25 Seminole Pratt Whitney Rd., Box 60, Loxahatchee, FL 33470	(305) 975-4392	Board@acreagelandowners.com
Bob	Morgan	Other	President	Residential Association	Acreage Landowners Association	7040-25 Seminole Pratt Whitney Rd., Box 60, Loxahatchee, FL 33470	(305) 975-4392	bobmorgan731@gmail.com
Unnamed		Other		Residential Association	Indian Trail Improvement District (ITID)	13476 61st Street North, West Palm Beach, FL 33412	(561) 793-0874	info@indiantrail.com
Burgess	Hanson	Other	Executive Director	Residential Association	Indian Trail Improvement District (ITID)	13476 61st Street North, West Palm Beach, FL 33412	(561) 793-0874	bhanson@indiantrail.com
Jay	Foy	Other		Residential Association	Indian Trail Improvement District (ITID)	13476 61st Street North, West Palm Beach, FL 33412	(561) 242-0028	jfoystormj@gmail.com
Elizabeth	Accomando	Other	President, Seat 1	Residential Association	Indian Trail Improvement District (ITID)	13476 61st Street North, West Palm Beach, FL 33412	(561) 793-0874	eaccomando@indiantrail.com
Patricia	Farrell	Other	Vice President, Seat 3	Residential Association	Indian Trail Improvement District (ITID)	13476 61st Street North, West Palm Beach, FL 33412	(561) 793-0874	pfarrell@indiantrail.com
Keith	Jordano	Other		Residential Association	Indian Trail Improvement District (ITID)	13476 61st Street North, West Palm Beach, FL 33412	(561) 793-0874	kjordano@indiantrail.com
Michael	Johnson	Other	Assistant Secretary, Seat 5	Residential Association	Indian Trail Improvement District (ITID)	13476 61st Street North, West Palm Beach, FL 33412	(561) 793-0874	mjohnson@indiantrail.com
Betty	Argue	Other	Secretary, Seat 4	Residential Association	Indian Trail Improvement District (ITID)	13476 61st Street North, West Palm Beach, FL 33412	(561) 793-0874	bargue@indiantrail.com
Scarlet	Cantley	Other		Residential Association	Indian Trail Improvement District (ITID)	13476 61st Street North, West Palm Beach, FL 33412	(561) 793-0874	SCantley@indiantrail.com
Unnamed		Other		Residential Association	Acreage / ITID (Not listed.)	Acreage / ITID (Not listed.)	Not listed.	lisaannjohnson63@gmail.com
Unnamed		Other		Residential Association	Acreage / ITID (Not listed.)	Acreage / ITID (Not listed.)	Not listed.	pskoran@bellsouth.net
Unnamed		Other		Residential Association	Acreage / ITID (Not listed.)	Acreage / ITID (Not listed.)	Not listed.	nancy.gribble@att.net
Unnamed		Other		Residential Association	Jupiter Farms Residents (JFR)	10152 Indiantown Road, Suite 103, Jupiter, FL 33478	(561) 320-1537	jfresidents@gmail.com
Matthew	Gitkin	Other	Secretary	Residential Association	Jupiter Farms Residents (JFR)	10152 Indiantown Road, Suite 103, Jupiter, FL 33478	(561) 320-1537	mattygit@gmail.com
Susan	Kennedy	Other		Residential Association	Jupiter Farms Residents (JFR)	10152 Indiantown Road, Suite 103, Jupiter, FL 33478	(561) 762-7220	susan@swampfires.com
Unnamed		Other		Residential Association	Alliance of Delray Residential Associations	16700 Jog Road, Delray Beach, FL 33446	(561)495-4694	allianceofdelray@bellsouth.net
Lori	Vinikoor	Other	President	Residential Association	Alliance of Delray Residential Associations	16700 Jog Road, Delray Beach, FL 33446	(561)715-1530	Vinikoor@bellsouth.net
Michele	Jacobs	Other	President & CEO		Economic Council	4440 PGA Blvd., Suite 600, Palm Beach Gardens, FL 33410	(561) 684-1551	mjacobs@ec-pbc.org
Chris	Long	Other	President		AGC-FL	515 N. Flagler Dr., Suite 910, West Palm Beach, FL 33401	(561) 833-3609	Michelle@agcfla.com
Kiley	Damone	Other	President	Belle Glade	Belle Glade Chamber of Commerce	540 S. Main St., Belle Glade, FL 33430	(561) 996-2745	info@bellegladechamber.com
Lamar	Weathers	Other	Co-Ex Director & LW Graphic Design	Belle Glade	Belle Glade Chamber of Commerce	17901 S.W. Kanner Hwy., Indiantown, FL 34956	(561) 389-3161	Lamar@bellegladechamber.com
Melanie	Grimes	Other	Co- Executive Director	Belle Glade	Belle Glade Chamber of Commerce	540 S. Main St., Belle Glade, FL 33430	(561) 996-2745	Melanie@bellegladechamber.com
Keely	Gideon-Taylor	Other	President and Resource Development Committee Chair		Black Chamber of Commerce of Palm Beach County, Inc.	560 Village Blvd., Ste. 120 #19, West Palm Beach, FL 33409	(561) 282-9657	info@blackchamberpbc.com
Troy	McLellan	Other	President & CEO	Boca Raton	Boca Raton Chamber of Commerce	1800 N. Dixie Highway, Boca Raton, FL 33432	(561) 395-4433 Ext. 227	tmclellan@bocachamber.com
Sarah	Pearson	Other	Executive Vice President	Boca Raton	Boca Raton Chamber of Commerce	1800 N. Dixie Highway, Boca Raton, FL 33432	(561) 395-4433 Ext. 238	spearson@bocachamber.com
Troy	McLellan	Other	President & CEO	Boca Raton	Boynton Beach Chamber of Commerce	1880 N. Congress Ave, Ste. 214, Boynton Beach, FL 33426	(561) 732-9501 Ext. 227	tmclellan@bocachamber.com
Michael	Davis	Other	Chair	Palm Beach	Chamber of Commerce of the Palm Beaches	2035 Vista Parkway, West Palm Beach, FL 33411	(561) 687-2220 (866) 909-2220	chamber@palmbeaches.org
Stephanie	Immelman	Other	President & CEO	Delray Beach	Delray Beach Chamber of Commerce	140 N.E. 1st Street, Delray Beach, FL 33444	(561) 278-0424	chamber@delraybeach.com
Christer	Sundell	Other	President		Finnish-American Chamber of Commerce	301 W. Central Blvd., Lantana, FL 33462	(770) 331-5535	info@facc-fl.com
Santos	Arroyo	Other	Founder/CEO		Florida Hispanic American Chamber of Commerce	4201 Westgate Avenue, Suite A-7, West Palm Beach, FL 33409	(954) 806-1550	Info@FHAChamber.com
Natalie	Stolbach	Other	President	Lantana	Greater Lantana Chamber of Commerce	212 Iris Ave, Lantana, FL 33462	(561) 585-8664	info@lantanachamber.com
Maria	Antuña	Other	Chief Executive Officer		Hispanic Chamber of Commerce of Palm Beach County	12794 W. Forest Hill Blvd., Suite 19A, Wellington, FL 33414	(561) 832-1986	mantuna@hispanicchamberpbc.com
Tim	Burke	Other	Chair	North Palm Beach	Palm Beach North Chamber of Commerce	5520 PGA Blvd, #200, Palm Beach Gardens, FL 33418	(561) 746-7111	
Noel	Martinez	Other	President & CEO	North Palm Beach	Palm Beach North Chamber of Commerce	5520 PGA Blvd, #200, Palm Beach Gardens, FL 33418	(561) 746-7111	noel@pbnchamber.com
Jill	Mondo	Other	Director of Operations and Executive Assistant to the President & CEO	North Palm Beach	Palm Beach North Chamber of Commerce	5520 PGA Blvd, #200, Palm Beach Gardens, FL 33418	(561) 746-7111	jill@pbnchamber.com
Cara	Sentelik	Other	Manager of Marketing and Communications	North Palm Beach	Palm Beach North Chamber of Commerce	5520 PGA Blvd, #200, Palm Beach Gardens, FL 33418	(561) 746-7111	cara@pbnchamber.com
Douglas	Evans	Other	President & CEO	Palm Beach	Palm Beach Chamber of Commerce	400 Royal Palm Way, Suite 106, Palm Beach, FL 33480	(561) 655-3282	doug@palmbeachchamber.com
Gaby	Portillo	Other	Director of Communication & Marketing	Palm Beach	Palm Beach Chamber of Commerce	400 Royal Palm Way, Suite 106, Palm Beach, FL 33480	(561) 655-3282	gaby@palmbeachchamber.com
Arggin	Avanessian	Other	Event Manager	Palm Beach	Palm Beach Chamber of Commerce	400 Royal Palm Way, Suite 106, Palm Beach, FL 33480	(561) 655-3282	arggin@palmbeachchamber.com
Ilan	Kaufer	Other	Chair		Central Palm Beach County Chamber of Commerce	12794 W. Forest Hill Blvd., Suite 19, Wellington, FL 33414	(561) 790-6200	Info@CPBChamber.com
Mary Lou	Bedford	Other	Chief Executive Officer		Central Palm Beach County Chamber of Commerce	12794 W. Forest Hill Blvd., Suite 19, Wellington, FL 33414	(561) 578-4807	Marylou@cpbchamber.com
Ana	Alegre	Other	Marketing and Membership Relations Coordinator		Central Palm Beach County Chamber of Commerce	12794 W. Forest Hill Blvd., Suite 19, Wellington, FL 33414	(561) 790-6200	ana@cpbchamber.com
Maureen	Brennan	Other	President	Wellington	Wellington Chamber of Commerce	12230 Forest Hill Blvd., Suite 187, Wellington, FL 33414-5757	(561) 785-6353	info@wellingtonchamber.com
Heather	Gray	Other	President		Women's Chamber of Commerce of PBC, Inc.	400 Hibiscus Street, West Palm Beach, FL 33401	(561) 681-7929	admin@womenschamber.biz
Linda	Smithe	Other	Chair	Environmental	Sierra Club Loxahatchee Group	P.O. Box 6271, Lake Worth, FL 33466-6271	(561) 676-0277	destinationloop@gmail.com
Paul	Owens	Other	President	Environmental	1000 Friends of Florida	308 North Monroe Street, Tallahassee, FL 32301	(850) 222-6277	friends@1000fof.org
Don	Kiselewski	Other	Executive Director of External Affairs, Central Region		Florida Power & Light	700 Universe Blvd, Juno Beach, FL 33408	(561) 691-7948	donald.kiselewski@fpl.com
Nancy	Castillo	Other	Channel Manager		AT&T Florida	11760 US Highway 1, Suite 324E, North Palm Beach, FL 33408	(561) 236-4129	
Rachael	Bonlarron	Other	Director of Government & Regulatory Affairs		Comcast	1100 Northpoint Parkway, West Palm Beach, FL 33407	(561) 628-2385	
Leondrae	Camel	Other	President		Palm Beach County City Management Association	301 N. Olive Ave., Suite 1002.17 Governmental Center, West Palm Beach, FL 33401	(561) 355-4484	camell@southbaycity.com
Tim	Tack	Other	Assistant Director	Non-Transportation	Boynton Beach Community Redevelopment Agency	100 E. Ocean Avenue, 4th Floor, Boynton Beach, FL 33435	(561)600-9091	TackT@bbfl.us - HillV@bbfl.us
George	Brown	Other		Non-Transportation	Boca Raton Community Redevelopment Agency	201 West Palmetto Park Road Boca Raton, Florida 33432	(561) 367-7070	rriley@myboca.us
Tim	Tack	Other	Assistant Director	Non-Transportation	Boynton Beach Community Redevelopment Agency	100 E. Ocean Avenue, 4th Floor, Boynton Beach, FL 33435	(561)600-9091	TackT@bbfl.us - HillV@bbfl.us
George	Brown	Other		Non-Transportation	Boca Raton Community Redevelopment Agency	201 West Palmetto Park Road Boca Raton, Florida 33432	(561) 367-7070	rriley@myboca.us
Christopher	Roog	Other	Executive Director	Non-Transportation	WPB - Downtown Community Redevelopment Agency	401 Clematis Street West Palm Beach, Florida 33401	(561) 822-1416	CRoog@wpb.org
Scott	Evan	Other	Executive Director	Non-Transportation	Riviera Beach Community Redevelopment Agency	"600 West Blue Heron Boulevard, Suite C-225 Riviera Beach, Florida 33404"	(561) 844-3408	SDesir@rbcra.com
Renne	Jadusingh	Other	Executive Director	Non-Transportation	Delray Beach Community Redevelopment Agency	"20 N. Swinton Avenue Delray Beach, Florida 33444"	(561) 276-8640	jadusinghr@mydelraybeach.com
Ronald	Daniels	Other		Non-Transportation	Westgate / Belvedere Homes Community Redevelopment Agency	"1280 N. Congress Avenue, Suite 215 West Palm Beach, Florida 33409"	(561) 640-8181	cgeraine@pbc.gov

Joan	Oliva	Other	Executive Director	Non-Transportation	Lake Worth Beach Community Redevelopment Agency	"1121 Lucerne Avenue Lake Worth Beach, Florida 33460"	(561) 493-2550	joliva@lakeworthbeachfl.gov
Richard	Reade	Other	Executive Director	Non-Transportation	Lake Park Community Redevelopment Agency	800 Park Avenue, Lake Park, FL 33403	561-879-5032	ajustice@lakeparkflorida.gov
Frank	Kitzorow	Other		Non-Transportation	Town of Jupiter Community Redevelopment Agency	"210 Military Trail Jupiter, Florida 33458"	(561) 746-5134	tm@jupiter.fl.us
Steve	Wilson	Other		Non-Transportation	City of Belle Glade Community Redevelopment Agency	110 Dr. Martin Luther King Jr. Blvd West Belle Glade, Florida 33430-3900	(561) 996-0100	jfigueroa@belleglade-fl.com
Emilie	Moore	Other		Non-Transportation	Lake Clarke Shores Community Redevelopment Agency	"1701 Barbados Road Lake Clarke Shores, Florida 33406"	(561) 964-1515	epearson@lakeclarke.org
Michael	Bornstein	Other		Non-Transportation	Palm Springs Community Redevelopment Agency	"226 Cypress Lane Palm Springs, Florida 33461"	(561) 584-8200	mbornstein@vpsfl.org

Palm Beach County Transportation Master Plan - Stakeholder List

Public Kickoff Meeting 7.18.25

First Name	Last Name	District	Title/Prefix	Tags	Organization/Affiliation	Address	Phone	Email Address
Elicia	Sanders	District 1	Chief of Staff		Office of Mayor Maria Marino	301 N. Olive Avenue, 12th floorWest Palm Beach, FL 33401	561-355-2201	ESanders1@PBC.Gov
Steven	L. Abrams	Resident	Managing Partner	Resident	LSN Partners	197 S Federal Hwy, Suite 200Boca Raton, FL 33432	561-302-4874	sabrams@LSNPartners.com
Jared	Reilly	County	Director of SAIL Program		Coalition for Independent Living	4400 N Congress Avenue, Suite 201West Palm Beach, FL 33407	561-320-7898	jreilly@cilo.org
Geoffrey	Sluggett	Transportation	CEO		Geoffrey B. Sluggett & Associates Representing: Indian Trail Improvement District, Tri-Rail, Loxahatchee Groves	500 South Australian Avenue, Suite 710West Palm Beach, FL 33401	561-689-2202	GBS@sluggett.com
Barbara	Roth	Resident	President	Residential Association, MICFEC	Coalition Of Boynton West Residential Association (COBWRA)	P.O. Box 740814 Boynton Beach, FL 33474	908-461-1672	rothcosys@comcast.net
Derrek	Moore	County	Glades ResidentImpact Fee Manager	Resident	Palm Beach CountyOffice of Financial Management & Budget	2300 N. Jog Road, Room VC-2W-26WPB, FL 33411-2741	561-233-5025	
Karen	Brill	School Board	School Board Chair	Resident, MICFEC	The School Board of Palm Beach County	3300 Forest Hill Blvd. STE C-316 West Palm Beach, FL 33406	Office: 561-434-8038 Cell: 561-222-1848	Karen.brill@palmbeachschools.org
Thuy	Shutt	County	Planning DirectorPBC Project Manager		Palm Beach County		561-233-5467	tshutt@pbc.gov
Joseph	Bedford	Resident	Realtor / Resident	Riviera Beach	Residents of Riveria Beach	2500 Metro Centre Drive, Suite 8, West Palm Beach, FL 33407	(561) 320-8487	joseph.b@jsbfloridarealestate.com
Brian	McNeil	Resident	ResidentVice President	Loxahatchee Groves	Loxahatchee GrovesBroad Park Equestrian Serv ices Inc.	PO BOX 1544LOXAHATCHEE, FL 33470		
Bruce	Tumin	Resident	President	Resident	Tumin Engineering Company	752 Lake Wellington Dr. Wellington, FL 33414	954-646-8877	
Carmencita	Mitchell	Transportation	ChairwomanVice Chairwoman		Palm Tran Service BoardLighthouse for the Blind of the Palm Beaches			
Jim	Kuretski	Municipality	Mayor	Jupiter	Town of Jupiter	210 Military Trail Jupiter, FL 33458	561-741-2214	jimk@jupiter.fl.us
David	Sager	Resident	ResidentOwner	Royal Palm Beach	Royal Palm BeachFlightline Fishing Charters, LLC	10559 Misty Ln, Royal Palm Beach, FL 33411	(561) 753-9744	flightlinegishingcharters@gmail.com
Lisa	Johnson	Resident	Resident	Loxahatchee Groves	Loxahatchee Groves Unincorporated Area			
Nina	Corning	Resident	Resident	Loxahatchee Groves	Loxahatchee Groves			
Peya	Scoring	Resident	Resident	Loxahatchee Groves	Loxahatchee Groves			
Richard	Stowe	Resident	ResidentEnergy Chair	Lake Worth Beach	Lake Worth BeachSierra Club Loxahatchee Group		(561) 231-3509	r_stowe@yahoo.com
Anne	Mullenkamp	Resident	President	Residential Association	Caloosa Property Owners Association			
Maria	Marino	District 1	Mayor	MICFEC	Palm Beach County	301 North Olive Avenue, Suite 1101, West Palm Beach, FL 33401	(561) 355-2201	MMarino@pbcgov.org
Alex	Hansen	Other						ahansen@wpb.org
Alex	Esposito	Other						alex@ridiecircuit.com
Allison	Justice	Other						allison@itsaboutplace.com
Ana	Maria Aponte.	Other						aaponte@wpb.org
Anand	Perala	Other					561-914-2055	
Andrea	McCue	Other						AMcCue@greenacresfl.gov
Ann	Moehlenkamp	Other						amoehlenkamp@comcast.net
Anna	Yeskey	Other					561-434-2575	
Barbara	Roth	Other					908-461-1672	
Bernard	Ward	Other						ben.ward1982@att.net
Bernard	Buxton-Tetteh	Other						btetteh@rivierabeach.org
Brian	Ruscher	Other						bruscher@PalmBeachTPA.org
Brian	Morse	Other					561-360-6574	
Bruce	Tumin	Other					954-646-8877	
Carlos	Cedeno	Other						CCedeno@greenacresfl.gov
Carmencita	Mitchell	Other					541-646-8977	
Casey	Pranckun	Other						cpranckun@pbc.gov
Chip	Block	Other						cblock45@yahoo.com
Chris	Marsh	Other						cmarsh@royalpalmbeachfl.gov
Clinton	William	Other					561-243-7135	
Dagmar	Brahs-Cobwra	Other						nbrahs@gmail.com
Dan	Sweeney	Other						daniel.sweeney5605@gmail.com
Dan	Sweeney	Other						as1634@geoovgetown.edu
Davio	Sager	Other						Jetblast.ds@gmail.com
DD	Halpern	Other						DDHalpern2021@yahoo.com
Denise	Malone	Other						dmalone@greenacresfl.gov
Don	Hansen Jr.	Other						don@caloosa.vip
Donise	Pennell	Other						dpennell@pbc.gov
Evelyn	Pacheco	Other						evelyn.pacheco@glhomes.com
Farah	Tekbali	Other						Ftekbali@pbc.gov
Gionni	Gallier	Other						ggallier@greenacresfl.gov
Ira	Brewster	Other					561-276-1259	
James	Brown	Other						james.brownjr@dot.state.fl.us
Jared	Reilly	Other						jrilly@cilo.org
Jason	Bagley	Other						jason@ridecircuit.com
Jeff		Other						jcordeiro@bellsouth.net
Jeff	Hamara	Other						jhmara@comcast.net
Jessica	Keller	Other						jkeller@wpb.org

Jim	Kuretski	Other						JimK@jupiter.fl.us
Joel	Engelhardt	Other						joel@stetnews.org
John	Roach	Other						jroach@gunster.com
Joseph	Bedford Sr.	Other						Joseph.bedfordsr@gmail.com
Juan	Pagan	Other						paganjj1@aol.com
Julie	Botel	Other						juliebotel@me.com
Karen		Other					561-222-1848	
Kim	Gles-Castro	Other					561-434-2575	
Larry	Hymowitz	Other						larry.hymowitz@dot.state.fl.us
Leslie	Mandell	Other						lmandell@hlcpbc.org
Linda	Smithe	Other			Sierra Club Loxahatchee Group			destinationloop@gmail.com
Lisa	Johnson	Other						lisaannjohnson63@gmail.com
Lloyd	Sebro	Other						jennadbray@gmail.com
Marcel	Tinsley	Other						mtinsley@pbgfl.gov
Maria	Ternanda Cruz	Other						maria@cruizingrealstate.com
Melissa	Eble	Other						meble@palmbeachtpa.org
Michele	Jacobs	Other						mjacobs@ec-pbc.org
Michelle	DePotter	Other						michelle@agcfla.com
Natalie	Lipsy	Other						nlipsey@doverkohl.com
Nathan	George	Other						NGeorge@PalmBeachTPA.org
Nick	Bixler	Other					262-939-8434	
P.	Shkoran	Other						pskoran@bellsouth.net
Patricia	Cordeiro	Other						pacordeiro@bellsouth.net
Pauline	Gassant	Other					954-654-1472	
Peter	van der Heijden	Other						peter@vanderheijden.org
Richard	Stowe	Other						r_stowe@yahoo.com
Romeo	Siguijor	Other						rsiguijor@alumni.havard.edu
Ron		Other						rsantofam@gmail
Samuel	Merzius	Other						smerzius@pbc.gov
Ted	Pollock	Other						tpollock28@gmail.com
Tom	Hoban	Other						thoban@kitsonpartners.com
Tracy	Stevens	Other						tstevens@toenofhaverhill-fl.gov
Victor	Jorge	Other			WPTV			victor.jorges@wptv.com
Victoria	Willams	Other						Victoria.Williams@dot.state.fl.us
Willie	Puz	Other						wpuz@yahoo.com
Yasmirel	Reynoso	Other					954-988-1949	
ZAYTECK	MARN	Other						zmarin@belleglade-fl.com
Unnamed		Other						TSharp@pbc.gov
Unnamed		Other						KDenny@pbc.gov
Unnamed		Other						vhw1226@gmail.com
Unnamed		Other						jreilly@cilo.org
Unnamed		Other						carmencita.mitchell@yahoo.com
Unnamed		Other						jason@ridecircuit.com
Unnamed		Other						joseph.bedfordsr@gmail.com
Unnamed		Other						jcordeiro@bellsouth.net

Appendix B:
American Community Survey

Last Update: 9/26/24

PALM BEACH COUNTY PROFILE

COUNTY SEAT: West Palm Beach
INCORPORATED: 1909
METRO. AREA: Miami-Fort Lauderdale-West Palm Beach MSA

LAND AREA: 1,977 SQ MILES
APPROX. 45 MILES N-S
APPROX. 53 MILES E-W

2024 POPULATION:
1,545,905 (Year round)

MUNICIPALITIES	POPULATION (Permanent Residents) 1990 Census	2000 Census	2010 Census	2020 Census	2024 BEBR	2030 Projected**	2020 Estimated Additional Seasonal Population*	Land Area# (in sq. miles)
ATLANTIS	1,653	2,005	2,005	2,142	2,135	2,176	485	1.38
BELLE GLADE	16,177	14,906	17,467	16,698	17,468	19,535	206	6.94
BOCA RATON	61,492	74,764	84,392	97,422	100,560	108,891	11,384	28.95
BOYNTON BEACH	46,194	60,389	68,217	80,380	82,393	87,639	8,153	15.67
BRINY BREEZES	400	411	601	502	498	522	504	0.06
CLOUD LAKE	121	167	135	134	137	136	13	0.05
DELRAY BEACH	47,181	60,020	60,522	66,846	68,096	77,409	8,612	15.47
GLEN RIDGE	207	276	219	217	214	225	15	0.16
GOLF	234	230	252	255	287	326	99	0.79
GREENACRES	18,683	27,569	37,573	43,990	45,439	45,889	3,851	5.63
GULF STREAM	690	716	786	954	956	973	487	0.76
HAVERHILL	1,058	1,454	1,873	2,187	2,188	2,373	0	0.63
HIGHLAND BEACH	3,209	3,775	3,539	4,295	4,287	4,275	2,375	0.60
HYPOLUXO	830	2,015	2,588	2,687	2,672	2,687	980	0.80
JUNO BEACH	2,121	3,262	3,176	3,858	3,871	3,891	1,476	2.04
JUPITER	24,986	39,328	55,156	61,047	61,215	65,582	10,262	21.91
JUPITER INLET COLONY	405	368	400	405	412	413	283	0.19
LAKE CLARKE SHORES	3,364	3,451	3,376	3,564	3,545	3,556	126	0.94
LAKE PARK	6,704	8,721	8,155	9,047	9,014	9,265	360	2.43
LAKE WORTH BEACH	28,564	35,133	34,910	42,219	43,472	45,352	2,916	6.80
LANTANA	8,392	9,404	10,423	11,504	12,239	12,992	1,288	2.92
LOXAHATCHEE GROVES			3,180	3,355	3,374	3,634	138	12.42
MANALAPAN	312	321	406	419	416	448	317	1.05
MANGONIA PARK	1,453	1,283	1,888	2,142	2,511	2,609	10	0.74
NORTH PALM BEACH	11,343	12,064	12,015	13,162	13,101	13,757	2,334	5.08
OCEAN RIDGE	1,570	1,636	1,786	1,830	1,810	1,830	918	0.90
PAHOKEE	6,822	5,985	5,649	5,524	5,666	5,879	19	4.98
PALM BEACH	9,814	9,676	8,348	9,245	9,212	9,258	6,537	7.67
PALM BEACH GARDENS	22,965	35,058	48,452	59,182	62,469	69,294	7,115	56.72
PALM BEACH SHORES	1,040	1,269	1,142	1,330	1,283	1,318	687	0.42
PALM SPRINGS	9,763	11,699	18,928	26,890	27,312	29,232	1,456	4.13
RIVIERA BEACH	27,639	29,884	32,488	37,604	39,390	42,024	5,555	9.51
ROYAL PALM BEACH	14,589	21,523	34,140	38,932	40,430	43,415	921	10.99
SOUTH BAY	3,558	3,859	4,876	4,860	4,984	5,564	0	2.10
SOUTH PALM BEACH	1,480	1,531	1,171	1,471	1,465	1,474	1,116	0.12
TEQUESTA	4,499	5,273	5,629	6,158	6,093	6,112	1,015	2.25
WELLINGTON	20,670	38,216	56,508	61,637	61,794	65,387	4,476	42.40
WEST PALM BEACH	67,643	82,103	99,919	117,415	125,401	138,075	8,692	53.81
WESTLAKE				906	6,419	14,689	0	6.44
TOTAL INCORPORATED	477,825	609,744	732,290	842,415	874,228	948,106	95,181	336.80
TOTAL UNINCORPORATED	385,540	521,447	587,844	649,776	671,677	695,707	63,695	1,639.76
TOTAL COUNTY	**863,365**	**1,131,191**	**1,320,134**	**1,492,191**	**1,545,905**	**1,643,813**	**158,876**	**1,976.56**

**The 2020 seasonal population is estimated as a product of the number of seasonal units and average persons per household for each municipality. Both seasonal units and pph's are from Census 2020.*

***Projections based on the 2020 Census, 2010 Census and BEBR 2019 estimates.*

 # Land Area is calculated Map Area (land minus water), as of November, 2020

2022 Census ACS	POPULATION	% of Total
TOTAL	1,494,805	
AGE GROUPS		
Under 5	73,548	5%
5-14 years	157,306	11%
15-19 years	83,566	6%
20-44 years	428,782	29%
45-64 years	386,574	26%
65 years and over	365,029	24%
18 years and over	1,213,684	81%
median age	45.2	
SEX		
Male	729,568	49%
Female	765,237	51%
RACE		
Total Population	1,494,805	
White	919,163	61%
Black	276,750	19%
American Indian	3,486	0.2%
Asian	42,126	3%
Pacific Islander	847	0.1%
Other	78,700	5%
Two or more races	173,733	12%
HISPANIC ORIGIN	350,700	23%

2023 BUILDING PERMIT ACTIVITY (PZB)	Incorporated Units	Incorporated $ Value	Unincorporated Units	Unincorporated $ Value
Single family residential	1,705	$869,161,336	1,500	$439,783,055
Multi-family residential	1,215	$250,731,751	948	$165,989,545
Total	**2,920**	**$1,119,893,087**	**2,448**	**$605,772,600**
% 22-23 change	**-36%**	**-6%**	**15%**	**-7%**

**Lodging, mobile home, public works. Permit values for nonresidential works in muncipalities are not available.*

TOTAL RESIDENTIAL UNITS	2020 Census	2010 Census	2000 Census	1990 Census
Incorporated Area	411,203	380,923	306,040	264,509
Unincorporated Area	294,785	283,671	250,388	197,156
Countywide	**705,988**	**664,594**	**556,428**	**461,665**

EMPLOYMENT (FL DEO)	2023
Labor Force	792,420
Total Employment (Civilian)	766,799
Average Unemployment	3.2%

ECONOMIC INDICATORS (2022 ACS)	
Per Capita Income	$48,121
Median Household Income	$76,066
Median Family Income	$93,221
Poverty Rate (All People)	11.4%
2024 Florida Price Index (FPI)*	104.17 (2nd Highest)
2024 Avg Consumer Price Index (Miami-Ft Laud.)	345.2

EDUCATIONAL ATTAINMENT (2022 ACS)	
Population over 25 yrs	1,099,423
< 9th grade	5.6%
9-12 grade, no diploma	5.4%
High School graduates	23.1%
Some college, no degree	17.9%
Associate degree	9.2%
Bachelor's degree	23.5%
Graduate or Professional	15.2%
**2023-24 School Enrollment	191,553

**FPI reflects price level of County relative to statewide average (=100), while annual CPI measures year to year change of prices (1984=100)*

***PBC School Board: October Enrollment Includes Pre-K, Charter School and ESE, Virtual School*

HOUSEHOLDS (2022 ACS)		
Total	**589,594**	
One Person Households	180,416	
% Householder 65 or older		17%
Family Households	368,569	
with children under 18	119,684	32%
single parent households	31,422	26%
Average Family Size	3.13	
Persons Per Household (2020 Census)	2.41	

Compiled by:
Palm Beach County
Dept. of Planning, Zoning & Building
Planning Division
Intergovernmental Section
2300 North Jog Road
West Palm Beach, FL 33411
(561) 233-5300

Data Sources:
1980,1990,2000,2010,2020 U. S. Dicennial Census
2020 American Community Survey (ACS)
FL Dept. of Economic Opportunity; US Bureau of Labor Statistics
Palm Beach County School Board
Palm Beach County Property Appraiser Office
University of FL, Bureau of Economic and Business Research
PBC Planning, Zoning and Building Department

Appendix C:

Press Releases and Public Engagement Process

Press Releases and Public Engagement Process

The following process outlines responsibilities and procedures for press releases, public information distribution, and engagement coordination for the Countywide Transportation Master Plan (CTMP).

1. Press Releases

- **Lead Responsibility**: Palm Beach County Public Affairs will issue all official County press releases.
- **Required Content**: Each release will highlight the key message to convey such as meeting information and project milestones.
- **Format**: Releases must use the County's official template (orange/yellow wave pattern with County logo) and emphasize key facts at the beginning.
- **Preparation & Review**:
    - Draft language prepared by WSP and transmitted to Lucia Bonavita in Word format.
    - Graphics for social media platforms will be included.
    - Lucia and Public Affairs staff will provide limited edits and return feedback quickly, with a goal of at least three (3) days prior to release.
- **Points of Contact**:
    - **County Contact**: Lucia Bonavita (general inquiries; forwards technical questions to Thuy Shutt).
    - **Consultant Contact**: Claudia Bilotto (technical and project-specific inquiries).
- **Distribution**: Lucia will upload approved releases to *PressRelease.pbc.gov* and direct Public Affairs on timing, social media platforms, and whether repeat postings are required.
- **Post-Release Use**: WSP may share the County-issued release via email blasts or consultant-designed graphics/templates.

2. Project Website, Survey and Stakeholder Portal

- **Ownership**: The PBCMoves.com website is maintained by WSP.
- **Disclaimer**: WSP is responsible for consulting with legal counsel to establish appropriate disclaimer language for public surveys and feedback forms.
- **Coordination**:
    - Meeting information must be posted to the website prior to the release of the official County press release.
    - Once the online portal is developed, tested and ready for stakeholder uploads, the project team will issue a notice via email to the 39 municipalities and identified stakeholders with applicable data with upload instructions.

3. Social Media and Graphics

- Graphics provided by WSP will accompany press releases and be formatted for County social media platforms.
- Public Affairs will disseminate graphics on official County channels, while WSP may adapt for consultant communications.

4. Channel 20 Coverage

- PBC will contact Channel 20 directly for potential coverage.

For CTMP meetings, coverage will be limited to short features or footage. Due to the open-house format, live streaming is not recommended.

5. Timeline and Advance Notice

- Draft press release language and associated graphics should be submitted no later than three (3) business days before the scheduled release date.
- Public Affairs requires clear direction on:
    - Date(s) for release
    - Target platforms (press, web, social media)
    - Whether multiple distributions are required

6. Future Releases

- The next press release will share results from public meetings and surveys – Target Date: November 1st

All subsequent releases will follow the same process.

Appendix D

Palm Beach County Media Handbook

MEDIA HANDBOOK

A directory and guide to working with the media

Dealing with the media as a **PIO (Public Information Officer)** can be challenging but crucial in effectively conveying information.

Here are ten tips to navigate interactions with the media:

1. **Establish Clear Communication Channels:** Set up a designated point of contact for media inquiries to streamline communication.

2. **Be Proactive:** Anticipate potential media interest and prepare key messages and statements in advance.

3. **Honesty and Transparency:** Always be truthful and transparent in your interactions with the media to maintain credibility.

4. **Stay Calm Under Pressure:** Remain composed and poised during media interactions, especially in high-pressure situations.

5. **Know Your Audience:** Tailor your messaging to suit the audience and the platform through which information is conveyed.

6. **Build Relationships:** Cultivate positive relationships with journalists and reporters to foster mutual respect and effective communication.

7. **Media Training:** Provide media training for spokespersons to handle interviews confidently and effectively.

8. **Respond Promptly:** Address media inquiries promptly to ensure timely and accurate information dissemination.

9. **Stay Informed:** Stay abreast of current events and media trends to understand better how to engage with the media effectively.

10. **Monitor Coverage:** Monitor media coverage of your organization or agency to gauge public perception and promptly address any misconceptions or inaccuracies.

IN THREE, TWO, ONE...

The world of communications keeps expanding at a seemingly exponential rate. Whenever something important happens, in a matter of seconds, live streaming video, social media posting/sharing and text alerts appear on TV and radio news channels, social media, cell phones and websites.

FREEDOM OF THE PRESS

Just as the U.S. Constitution serves as the basis for our individual rights as citizens, the First Amendment guarantees freedom of speech, religion, peaceable assembly, the right to petition the government, and freedom of the press.

All governments in Florida operate under the Government in the Sunshine Law and public records laws, which were enacted to make government in Florida open and accessible to the public. This includes providing members of the news media access to information and making government documents and data available for public review.

SO, WHAT IS NEWS?

Whatever people are talking about is news. Determining whether a particular item may be newsworthy, apply the **NIDI** test. Is this piece of information **N**ew, **I**mportant, **D**ifferent or **I**nteresting? Any of these qualifiers may be enough to warrant a news story.

ROLE & RESPONSIBILITIES OF GOVERNMENT IN MEDIA RELATIONS

The news media help us inform residents about county government programs and services, plans, and achievements, as well as our stewardship of public funds. One of the main responsibilities of Public Affairs is helping reporters gather information, locate documents, and get in contact with those who are in the best position to answer their questions.

As county government employees, we operate under the provisions of Florida's Government in the Sunshine Law, the Public Records Act, and the Palm Beach County Code of Ethics. We are accountable to the citizens we serve and, by extension, also to the news media under the Freedom Of Information Act (FOIA).

The purpose of media relations is to ensure accuracy of information; assure that no preferential treatment is given; avoid dissemination of conflicting information; and minimize the spread of rumors.

WHY COOPERATE WITH THE NEWS MEDIA?

It is in our best interest to answer reporters' questions promptly and provide the information they request. Refusing to respond or saying *"no comment"* can result in a one-sided story and/or give the impression that we have something to hide. For the county's position to be fairly represented, it is important to cooperate when reporters call seeking comment.

WHO CAN SPEAK TO THE MEDIA?

According to PPM CW-0-011 on press releases and media contact, "any employee may respond to press inquiries, if the queries concern information of a general nature involving well-known, documented facts." For example, a reporter may only be calling to get a phone number or to confirm the date and time of an upcoming event.

If there are questions that require interpretive answers or opinions, it's probably best to defer to subject matter experts, department directors, the county administrator, or to a commissioner if the issue pertains to a specific district. For more information, please contact Public Affairs at (561) 355-2754.

NEWS ETIQUETTE

Inquiries from the media should always be returned promptly. There may be times when a manager needs to be pulled out of a routine meeting to answer a media inquiry. If the reporter is not available when you call back, ask to speak to the editor or producer.

Be fair with all reporters, not just those who cover Board of County Commissioners meetings or who write stories about your particular department or project.

Do not share with a reporter something you have discussed with another reporter or news agency. If a reporter happens to ask, it is okay to confirm that you have spoken with another reporter about a particular issue (if, in fact, you have), but under no circumstances should you volunteer this fact or disclose any details of that discussion.

Do not ask to review or approve a story before it is published or aired. You can ask when a story will run, but the reporter may not know. That decision is usually up to editors and producers.

GENERATING POSITIVE PRESS COVERAGE

Reporters are looking for stories that affect large numbers of people, involve new policies and programs, represent a cost savings to taxpayers, and/or deal with proposals being considered by the Board of County Commissioners. Sometimes new information or a different angle will trigger a news piece, even if the issue itself has already been reported.

Some stories lend themselves better to social, web and print media than TV and radio and vice versa. A print reporter, for example, might not need a photo for a story that contains a lot of facts and quotes.

TV news, on the other hand, is video driven. A station may decline to cover an otherwise good story due to lack of supporting video. The station might air video that you recorded on your phone, depending on the quality.

Radio reporters want short, to-the-point sound bites to supplement their pieces.

PITCHING A NEWS STORY

News tips are ideas for stories you can pass along to an editor or reporter. The reporter develops the story; we just plant the seed. If you think of a news tip, check with the Public Affairs staff for advice on which news agencies might be interested.

Remember, TV news needs visuals, so think in terms of video when you want TV coverage. Assignment editors also appreciate “self-contained” stories -- a convenient single location where interviews can be conducted and supporting video shot.

ISSUING A NEWS RELEASE

One way to get your message out to the public is by issuing a **news release**. This can be about a new county program, a major award, key personnel appointments, or to explain or expand on a subject that has already been reported.

News operations receive hundreds of news releases each week. So keep yours brief, to the point, and be sure it contains all the information reporters need to develop a story. The fewer calls they have to make, the more likely your release will be used for a story. Small newspapers will often “pick up” a particularly interesting or timely release and run it as is.

A news release should cover the 5 Ws -- **who**, **what**, **where**, **when** and **why** -- along with a contact name and phone number. Keep it to one page; assignment editors are looking for a few key facts, not a long, complicated report. Mid-morning is usually a good time to send out a news release because it allows time to obtain supporting comments and photos or video.

Issue a **media advisory** when you want to invite reporters and photographers to cover something, such as a news conference or special event. An advisory is usually sent out a day or two prior.

If it is an **emergency** item, try to give the media at least an hour lead time. The most important facts in a media advisory are the date, time, place and a contact name and number.

Distributing your release: County departments may send out their own news releases and media advisories or you can have Public Affairs do it for you. Just prepare a draft release and forward it to PressRelease@pbc.gov. The Public Affairs distribution chain includes e-mailing approximately 60 local news agencies, posting to the county's home page, social media, and circulating internally to commissioners and administrators. Public Affairs also keeps a copy on file for public records purposes.

CALLING A NEWS CONFERENCE

When you want to make a major announcement about county government, or if several reporters are calling for comment about the same issue or topic, it may be best to schedule a news conference. That way, all questions can be addressed and any other appropriate information dispensed at the same time.

Any county department, division or office may call a news conference, but the county administrator and the Public Affairs director should be notified. Public Affairs can provide guidance on when and where to hold your news conference, who should be present, what communication equipment may be needed, and whether there are any visuals that might be helpful. Be sure to send out a media advisory a day or two before the news conference is scheduled.

WHEN A REPORTER CALLS

Being interviewed by phone

Newspaper and radio reporters gather most of their information by phone and text messaging. If you are contacted for a phone interview, try to learn as much as you can on the subject. If you know someone who is more knowledgeable, see if they would prefer to do the interview.

During your conversation with the reporter, refrain from using "bureaucratese," inside jargon, and acronyms. These terms may be familiar to you, but not to the general public.

A radio reporter will usually want to record the conversation, possibly for broadcast later. It could also be a live, on-the-air conversation. Either way, this should be cleared beforehand.

A print reporter may also ask to record the conversation. This saves time and helps ensure accuracy of quotes and statements.

Note: You do not have to agree to be recorded, but if you do, by law, the interviewer must have your permission before proceeding.

Once the reporter has finished asking questions, you may offer any pertinent information you think should be included but was not asked. (Again, do not mention anything you have discussed with another reporter.) Get the interviewer's name and phone number in case you need to research a particular question or you think of something else later that might be helpful to them.

Being interviewed on camera

When you are doing a TV interview:

1) Avoid wearing loud or contrasting clothing colors and bulky, shiny or noisy jewelry.
2) Comb your hair and check your appearance.
3) Ask the interviewer approximately how long the interview will run and what questions or topics will be covered.
4) Look at the interviewer, not the camera.
5) Do not feel pressured to respond. If you don't know the answer to a particular question, it's okay to say, "I'm really not sure, I'll check on that and get back to you."
6) Listen carefully to the interviewer's comments, not just the questions. Politely correct any misinformation or errors that may arise.

DO'S AND DON'TS OF GIVING INTERVIEWS

The following guidelines will help you be more confident when answering press questions.

DO

1) Prepare thoroughly. Have your responses ready, but do not memorize or read them.
2) Present your points first. Even if the exact question isn't asked, state your most important information near the beginning.
3) Speak simply and concisely. Try to answer in 10 to 20-second segments that can stand alone as sound bites.
4) Provide additional sources, and keep a list of names and numbers of other people who may be more familiar with certain facts and details.

DO NOT

1) Lose your temper. Keep your cool at all times, regardless of provocation. A reporter can always edit out a hostile question, but you can't edit out your angry response.
2) Speak off the record. Regardless of your relationship with the media, any information you give "off the record" could still be used.
3) Respond with "no comment." This implies guilt, ignorance or that you are hiding something. It is better to say, "We're looking into that," or "Let me get back to you with an answer."
4) Guess or make up an answer. If you aren't sure of the facts, ask to call the reporter back with the correct information.

CORRECTING AN ERROR

Everyone makes mistakes, and reporters are no exception. They may create the wrong impression, misspell a person's name, or state an incorrect fact, figure or date. By keeping track of news stories, we will be more aware of when an error has occurred and, depending upon the severity, what to do about it. To help you stay apprised of news pertaining to county government, Public Affairs posts local newspaper clippings on the intranet each day.

Before taking any action, make sure everything was done on our end to provide accurate information in a timely manner. If you are annoyed by a quote or headline, but the overall story is accurate, you should probably let it go.

Note: Newspaper reporters are not necessarily responsible for the headline accompanying a story. Headlines are often written or changed by copy editors after the reporter has filed the story.

Don’t be offended if someone else who disagrees with your position is quoted in the same story. Part of a journalist’s job is to verify facts through independent sources; sometimes it will be contrary to the county’s official position. Presenting contrasting viewpoints does not mean the reporter did not believe you, only that someone else sees the situation differently.

After considering all this, if you still believe a news error needs to be addressed, call the Public Affairs Department at 355-2754. As liaison to reporters, Public Affairs may recommend one of the following:

• Call or e-mail the reporter
A friendly conversation should get the point clarified, and the reporter wants to have the correct facts, in case there is a follow-up story. If the same incorrect information is reported again, ask to speak to the managing editor (print media) or the news director (TV and radio).

• Ask for a correction, not a retraction
Demanding a retraction is for only the most egregious offenses, such as a news agency knowingly presenting false information intended to harm someone. Rarely is this the case, and it is very difficult to prove.

Asking for a correction will usually repair what was likely an honest mistake without pointing an accusing finger.

Newspapers often print their corrections on page two or on the editorial page. Seldom do they appear on the front page, even if the original error was in a front page story.

• Write a letter to the editor
This is a formal response for publication. It should be written in a clear, concise and diplomatic tone, pointing out the error, clarifying an issue, or adding information to a previous story.

Letters also may be used to counter an editorial. Do not write a letter to the editor to complain about incorrect information reported by another news agency.

All letters written to the news media by staff as an official statement or position of county government must be sent to Public Affairs in advance for review.

AND THAT'S A WRAP

Members of the news media are always on the lookout for interesting stories. County employees can help by keeping their eyes and ears open and suggesting news and feature ideas. The press is not "the enemy." Most journalists are hard working professionals who want to get the story right.

When we cooperate with the news media, our message has a much better chance of reaching our residents, so be sure to return reporters' phone calls and e-mails promptly.

The Public Affairs Department can assist with formulating and disseminating your message about the accomplishments and activities of your department, division or office.

LOCAL MEDIA CONTACTS

DAILY NEWSPAPERS

ASSOCIATED PRESS (SUBSCRIPTION WIRE SERVICE)
2751 S. Dixie Highway — Main: (561) 832-3466
West Palm Beach, FL 33405
miami@ap.org, tspencer@ap.org — Miami: (305) 594-5825

PALM BEACH DAILY BUSINESS REVIEW
105 S. Narcissus Ave., Suite 308 — Main: (561) 820-2060
West Palm Beach, FL 33401
law.com/dailybusinessreview
Deadlines: news and ads 1 p.m. two days prior; calendar & PSAs seven days prior

PALM BEACH DAILY NEWS (SHINY SHEET)
400 Royal Palm Way, Suite 100 — Main: (561) 820-3800
Palm Beach, FL 33480
www.palmbeachdailynews.com
Printed daily September through May; Thursday and Sunday only in June, July and August
Deadlines: news noon; ads Monday and Wednesday noon

PALM BEACH POST
2751 S. Dixie Highway — Main: (561) 820-4663
West Palm Beach, FL 33405 — News: (561) 820-4401
pbp-newsroom@pbpost.com
legals@pbpost.com (legal ads) — Legal ads: (561) 820-3106
Deadlines: news 5 p.m.; ads 3 p.m. two days prior; legal ads 3 p.m. three days prior; calendar and PSAs two weeks prior

SUN SENTINEL
Coverage Area: southern Palm Beach County and Broward County
Broward/Palm Beach County Main Office
333 Southwest 12th Avenue — Main: (561) 243-6615
Deerfield Beach, FL 33442
newsfeeds@sunsentinel.com
Deadlines: news 5 p.m.; ads 3 p.m. two days prior

NON-DAILY NEWSPAPERS

COASTAL STAR (MONTHLY)
Coverage Area: Briny Breezes, Gulf Stream, Manalapan, Highland Beach, Lantana/Hypoluxo Island, Ocean Ridge, S. Palm Beach, County Pocket, coastal Delray Beach and Boca Raton
5114 N. Ocean Blvd. Run date: first Sat. of month
Ocean Ridge, FL 33435 Main: (561) 337-1553
editor@thecoastalstar.com Fax: (561) 337-1553
Deadlines: news and ads two weeks prior (camera-ready ads one week prior)

EL LATINO SEMANAL (SPANISH WEEKLY)
1419 Shirley Court Run date: Friday
Lake Worth, FL 33460 Main: (561) 310-5333
Deadlines: Tuesday 5 p.m.

FLORIDA JEWISH JOURNAL (WEEKLY)
Delivered with Wednesday Sun-Sentinel Run date: Wednesday
333 SW 12th Ave. News: (954) 596-5648
Deerfield Beach, FL 33442
jzizzo@sun-sentinel.com
Deadlines: news Thursday 5 p.m.; calendar and PSAs two weeks prior

FLORIDA TREND (MONTHLY BUSINESS MAGAZINE)
490 First Avenue South, 8th Floor Run date: 25th of prior month
St. Petersburg, FL 33701 Main: (727) 821-5800
pressrelease@floridatrend.com Fax: (727) 822-5083
Deadline: five weeks prior

LA GUIA NEWS (SPANISH WEEKLY)
4201 Westgate Ave., Suite A7 Run date: Wednesday
West Palm Beach, FL 33409 Main: (561) 328-8450
info@laguianews.com
Deadline: prior Monday

LAKE OKEECHOBEE NEWS (WEEKLY) (formerly THE SUN)
Coverage Area: Belle Glade, South Bay, Pahokee, and Canal Point
313 NW 4th Ave. Run date: Wednesday
Okeechobee, FL 34974 News: (863) 763-3134
okeenews@iniusa.org
Deadline: Monday noon

LAKE WORTH HERALD & COASTAL/GREENACRES OBSERVER (WEEKLY)
Coverage Area: Lake Worth, Lantana, Manalapan, Hypoluxo, Lake Clarke Shores, Greenacres, Palm Springs, and South Palm Beach
1313 Central Terrace Run date: Thursday
Lake Worth, FL 33460 Main: (561) 585-9387
lwherald@bellsouth.net
Deadline: news and ads Tuesday noon

SEMANARIO ACCION (Spanish weekly)
3708 Georgia Avenue
WPB, FL 33405

Run date: Friday
Main: (561) 586-8699
Fax: (561) 586-2838

Deadlines: news Tues. 5 p.m.; ads Wed. noon
dayanelysgomez1972@gmail.com

semanario@hotmail.com

SOUTH FLORIDA BUSINESS JOURNAL (weekly)
80 SW 8th Street, Suite 2710
Miami, FL 33130
southflorida@bizjournals.com
Deadline: eight days prior

Run date: Friday
Main: (786) 533-8200
Fax: (786) 533-8250

TOWN CRIER (weekly)
Coverage Area: Royal Palm Beach, Wellington, The Acreage, Loxahatchee, Westlake
12794 W. Forest Hill Blvd., Suite 33
Wellington, FL 33414
news@gotowncrier.com
Deadlines: news Tuesday noon; ads Monday 5 p.m.

Run date: Friday
News: (561) 793-7606
towncrierads@aol.com

WESTSIDE GAZETTE (weekly)
Coverage Area: Palm Beach, Broward and Miami-Dade counties
545 N.W. 7th Terrace
Fort Lauderdale, FL 33311
wgazette@thewestsidegazette.com
Deadline: prior Friday

Run date: Thursday
Main: (954) 525-1489
Fax: (954) 525-1861

TV STATIONS

PBC TV (Cable Channel 20)
Palm Beach County Education and Government Television
301 N. Olive Avenue, Suite 1001 — Main: (561) 355-4573
West Palm Beach, FL 33401 — Fax: (561) 355-6685
channel20@pbcgov.com

WFLX FOX 29 (Fox)
1100 Banyan Blvd. — Main: (561) 845-2929
West Palm Beach, FL 33401 — News: (561) 653-5700
newstips@wptv.com

WPBF 25 NEWS (ABC)
3970 RCA Blvd., Suite 7007 — Main: (561) 694-2525
Palm Beach Gardens, FL 33410 — News: (561) 624-6397
news@wpbf.com — Fax: (561) 624-1089

WPEC CBS 12 NEWS (CBS)
1100 Fairfield Drive — Main: (561) 844-1212
West Palm Beach, FL 33407 — News: (561) 881-0796
newstips@cbs12.com — Fax: (561) 841-9556
mediainquiries@sbgtv.com

WPTV NEWS CHANNEL 5 (NBC)
1100 Banyan Blvd. — Main: (561) 655-5455
West Palm Beach, FL 33401 — News: (561) 653-5700
newstips@wptv.com — Fax: (561) 653-5719

WTVX 34 CW WEST PALM (CW)
1100 Fairfield Drive — Main: (561) 681-3434
West Palm Beach, FL 33407 — News: (561) 881-0796
newstips@cbs12.com — Fax: (561) 684-9193
mediainquiries@sbgtv.com

WWHB AZTECA 48 (Spanish)
1100 Fairfield Drive — Main: (561) 844-1212
West Palm Beach, FL 33407 — News: (561) 881-0796
newstips@cbs12.com — Fax: (561) 684-9193
mediainquiries@sbgtv.com

RADIO STATIONS

I HEART MEDIA INC.
3071 Continental Drive — Main: (561) 616-6600
West Palm Beach, FL 33407 — www.iheartmedia.com

Local Stations

WBZT 1230 AM (NEWS/TALK)	Requests:	(800) 889-0267
WJNO 1290 AM (NEWS/TALK)	Requests:	(561) 844-9566
WKGR 98.7 FM Gator (CLASSIC ROCK)	Requests:	(866) 880-9870
WLDI 95.5 FM Wild 95 (TOP 40)	Requests:	(866) 550-9550
WZZR 92.1 FM Real Radio (NEWS & TALK)	Requests:	(877) 927-6969
WOLL 105.5 FM Kool (SOFT ROCK)	Requests:	(888) 415-1055
WRLX 94.3 FM Mia (SPANISH)	Requests:	(866) 972-9210
WAVW 92.7 FM Wave (COUNTRY)	Requests:	(800) 562-9289
WZZR 93.3 FM Jam'n (R & B)	Requests:	(561) 616-6600
WQOL 103.7 FM (OLDIES)	Requests:	(800) 486-0103

HUBBARD RADIO
701 Northpoint Pkwy., Suite 500 — Main: (561) 616-4777
West Palm Beach, FL 33407
www.hubbardsouthflorida.com

Local Stations

WIRK 103.1 FM (COUNTRY)	Requests:	(855) 400-9475
WEAT 107.9 FM Sunny (ADULT CONTEMP)	Requests:	(800) 919-1079
WRMF 97.9 FM (ADULT CONTEMP)	Requests:	(877) 979-9763
WMBX 102.3 FM X-102.3 (URBAN)	Requests:	(800) 969-1023
WMEN 640 AM (FOX SPORTS)	Requests:	(844) 640-6464
WFTL 850 AM (NEWS/TALK)	Requests:	(877) 850-8585

WSFS 95.9 FM and 106.9 FM
8895 N. Military Trail, Suite 206C — Office: (561) 627-9966
Palm Beach Gardens, FL 33410 — Fax: (561) 627-9993

True Oldies Channel (50s, 60s and 70s) — Requests: (877) 960-9960

WLML 100.3 FM Legends Radio (ADULT STANDARDS)
760 U.S. 1, Suite 102, — Main: (561) 469-6700
North Palm Beach, FL 33408 — Info@LegendsRadio.com
Requests: (561) 685-9565

WPOM 1600 AM Radio Vision Nouvelle (HAITIAN FRENCH TALK)
2465 Mercer Ave. — Main: 561-242-8155
West Palm Beach, FL 33401 — Fax: 561-623-7668
infojames@hotmail.com

WPBR 1340 AM and 96.1 FM (HAITIAN FRENCH TALK)
2755 S. Federal Hwy., #15 — Listener Line: (561) 734-1340
Boynton Beach, FL 33435

WDJA 1420 AM Universo Radio (SPANISH CHRISTIAN)
588 S. Haverhill Road — Main: (561) 278-1420
West Palm Beach, FL 33415
www.universo1420.com

WWRF 1380 AM, 696.9 FM Radio Fiesta (SPANISH POP),
WLLY 99.5 FM, WAFC 590 AM
2326 Congress Ave., Suite 2A — Main: (561) 721-9950
West Palm Beach, FL 33406

WPSP 1190 AM, 104.1 FM La Primera (SPANISH ADULT CONTEMPORARY)
5730 Corporate Way, Suite 210 — On Air: (561) 687-9350
West Palm Beach, FL 33407
diaz104.1fm@gmail.com

WAYF 88.1 FM The Way (CONTEMPORARY CHRISTIAN)
800 Northpoint Parkway, Suite 881 — Main: (561) 881-1929
West Palm Beach, FL 33407 — On Air: (855) 339-2936
www.wayfm.com

WRMB 89.3 FM Moody Radio South Florida (CHRISTIAN TALK)
1511 W. Boynton Beach Blvd. — Office Line: (561) 737-9762
Boynton Beach, FL 33436 — Requests: (561) 737-9997
wrmb@moody.edu — Fax: (561) 737-9899
Contest Line: (561) 737-6035

WSWN Sugar 900 AM and 107.1 FM (GOSPEL)
2001 State Road 715 — Office: (561) 996-2063
Belle Glade, FL 33430 — Studio: (561) 996-9796

-- NOTES --

-- NOTES --

FLORIDA
MEDIA MARKETS

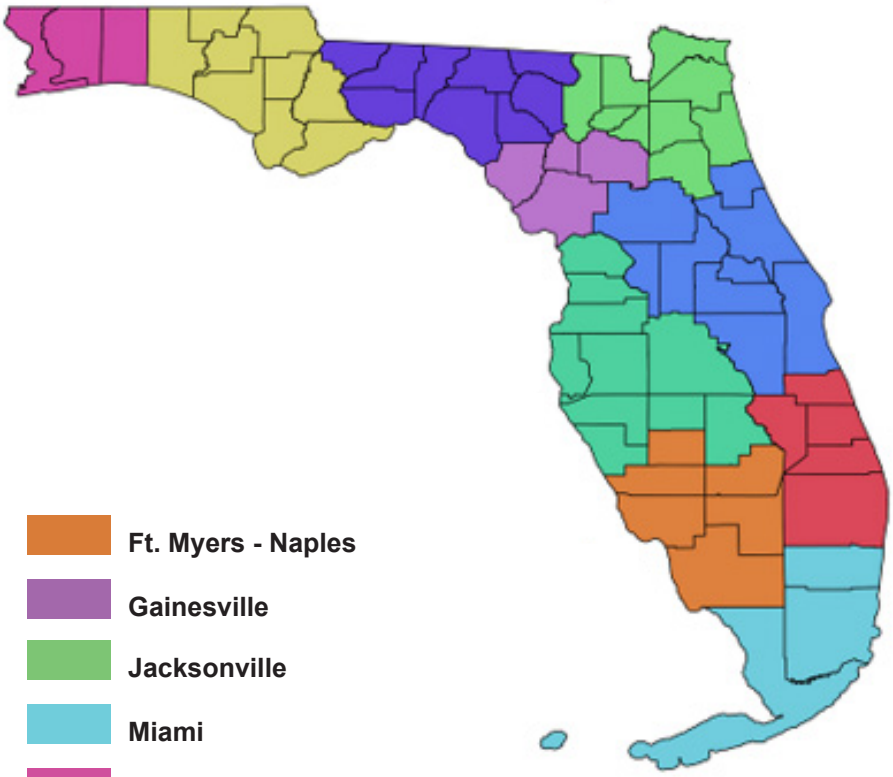

- Ft. Myers - Naples
- Gainesville
- Jacksonville
- Miami
- Mobile
- Orlando
- Panama City
- Tallahassee
- Tampa - St. Petersburg
- West Palm Beach

STAY CONNECTED

SIGN UP

Scan the QR code with the camera on your phone to sign up for Palm Beach County's weekly newsletter, Count-e-News, to stay informed.

CONNECT WITH US! #PBCGOV

pbc.gov

Palm Beach County
Board of County Commissioners

April 2024

Palm Beach County
Public Affairs Department
301 N. Olive Avenue, Suite 1102
West Palm Beach, 33401
561-355-2754

Broadcast

Name	Contact Name	Title	Type of Media	Email	County
TTWN Miami	Distribution email	General Inbox	Broadcast News	ttwnmiaproducers@ttwnetwork.com	Treasure Coast
NBC	Amanda Plasencia	Reporter	Broadcast News	amanda.plasencia@nbcuni.com	Broward County
NBC 6	Johanna Torres	Traffic Reporter	Broadcast News	Johanna.Torres@nbcuni.com	Broward County
NBC 6	General Inbox	General Inbox	Broadcast News	nbc6.desk@nbcuni.com	Broward County
WPLG	General Inbox	General Inbox	Broadcast News	newsdesk@wplg.com	Broward County
WSVN 7News	General Inbox	General Inbox	Broadcast News	newsdesk@wsvn.com	Broward County
WPEC-TV CBS12 News	General Inbox	General Inbox	Broadcast News	newstips@cbs12.com	Broward County
CBS	Gabriella Gutierrez-Gallo	Assignment Editor	Broadcast News	wfornews@cbs.com	Broward County
NBC 6 + Telemundo 51	Maria Stephany Raudez	Assignment Editor	Broadcast News	Stephany.Raudez@nbcuni.com	Broward County
NBC	General Mailbox	General Inbox	Broadcast News	tips@nbcuni.com	Broward County
NBC 6 + Telemundo 51	General Inbox	General Inbox	Broadcast News	NBCNewsMediaRelations@nbcuni.com	Broward County
South Florida +E38+D38	Jeneissy Azcuy	Chief Marketing & Education Officer	Broadcast News	jazcuy@southfloridapbs.org	Palm Beach County

Radio

Name	Contact Name	Title	Type of Media	Email	County
WLRN News	General Inbox	General Inbox	Radio News	news@wlrnnews.org	Broward County
Total Traffic & Weather Network	Noah Blaustein	Operations Manager	Radio News	noahblaustein@ttwnetwork.com	Broward County, Treasure Coast
TTWN	TTWN Distribution List	General Inbox	Radio News	ttwnmiaproducers@ttwnetwork.com	Broward County
WQCS News	Justin Breckenridge	. News/Public Affairs	Radio News	jbreckenridge@irsc.edu	Treasure Coast
Glades Media Radio	Alex Calderon	General Manager	Radio News	alex@gladesmedia.com	Palm Beach County

Newspaper

Name	Contact Name	Title	Type of Media	Email	County
Sun Sentinel	General Inbox	General Inbox	Digital Newspaper	newsfeeds@sunsentinel.com	Broward County
Talk Media, Coral Springs Talk, Parkland Talk	Sharon Aron Baron	Editor in Chief of Coral Springs Talk and Parkland Talk	Digital Newspaper	sharon@talkmediaconsulting.com	Broward County
Westside Gazette	General Inbox	General Inbox	Digital Newspaper	wgazette@thewestsidegazette.com	Broward County
New Times Broward + Palm Beach	Natasha Yee	News Editor	Digital Newspaper	natasha.yee@miaminewtimes.com	Broward County, Palm Beach County
Waterfront Times	General Inbox	General Inbox	Digital Newspaper	ads@waterfronttimes.com	Broward County
Miami New Times	Scot McLendon	Editer/Writer	Digital Newspaper	scott.mclendon@miaminewtimes.com	Broward County
Treasure Coast News	Adam Neal	executive editor and news director	Digital Newspaper	adam.neal@tcpalm.com	Treasure Coast
Treasure Coast Palm	George Adriasi	News Reporter	Digital Newspaper	georgea32963@gmail.com	Treasure Coast
TC Palm	Nichloas Slater	Indian River County Watchdog Reporter	Digital Newspaper	Nick.Slater@tcpalm.com	Treasure Coast
TCPalm	Corey Arwood	Breaking News Reporter	Digital Newspaper	CArwood@gannett.com	Treasure Coast
Palm Beach Post	Chris Persaud	Reporter	Digital Magazine	cpersaud@pbpost.com	Palm Beach County
OnGardens	Joel Engelhardt	newspaper reporter and editor	Digital Newspaper	joelongardens@gmail.com	Palm Beach County
The Palm Beach Post	kimberly miller	Growth & Development Weather Reporter	Digital Newspaper	kmiller@pbpost.com	Palm Beach County
South Florida Business Journal	Mel melendez	Editor-in-Chief	Digital Newspaper	mmelendez@bizjournals.com	Palm Beach County
Boca Raton Magazine	Christiana Lilly	Author	Digital Magazine	christiana@bocamag.com	Palm Beach County
The Palm beach Post	Tracy Allerton	Blueprint Editor	Digital Newspaper	tallerton@pbpost.com	Palm Beach County
The Palm beach Post	Tom Elia	Community / Public Safety Editor	Digital Newspaper	telia@pbpost.com	Palm Beach County
The Palm beach Post	James Coleman	Community and Transportation Editor	Digital Newspaper	jcoleman@pbpost.com	Palm Beach County
BizJournals	Eileen Cukier	Associate Editor	Digital Newspaper	ecukier@bizjournals.com	Palm Beach County

Municipalities

Name	Contact Name	Title	Type of Media	Email	County
City of Coconut Creek	Alicia Copeland	Project Coordinator	Municipality	ACopeland@coconutcreek.net	Broward County
Greater Fort Lauderdale Chamber of Commerce	Dan Lindblade	CAE President & CEO	Municipality	dan@ftlchamber.com	Broward County
City of Weston	Denise Barrett,	Director of Communications	Municipality	dbarrett@westonfl.org	Broward County
Fort Lauderdale Public Affairs	Ashli Boulsard	Strategic Communications Director	Municipality	Adoussard@fortlauderdale.gov	Broward County
City of Lauderhill	Agosto-Hernandez Gixaly	Special Projects Coordinator	Municipality	gagosto@lauderhill-fl.gov	Broward County
City of Lauderhill	JM Cala	Engineering Director / City Engineer	Municipality	jmcala@lauderhill-fl.gov	Broward County
City of Pembroke Pines	Karl Kennedy	City Engineer	Municipality	kkennedy@ppines.com	Broward County
City of Lauderhill	Lareka Johnson	Code Enforcement Officer II	Municipality	ljohnson@lauderhill-fl.gov	Broward County
City of Fort Lauderdale	Milos Majstorovik	Title VI Coordinator	Municipality	MMajstorovic@fortlauderdale.gov	Broward County
City of Weston	Pamela Solomon	Assistant Director of Communications	Municipality	psolomon@westonfl.org	Broward County
City of Lauderhill	Ruslet Baronvil	Assistant City Engineer	Municipality	rbaronvil@lauderhill-fl.gov	Broward County
Cooper City	Renee Wilson	Grants Administrator	Municipality	RWilson@coopercity.gov	Broward County
City of Pompano	Sandra King	Strategic Communications Administrator	Municipality	sandra.king@copbfl.com	Broward County
City of Fort Lauderdale	Susan Capdeville	Administrative Assistant	Municipality	SCapdeville@fortlauderdale.gov	Broward County
The city of Hollywood	Economic Development General Inbox	General Inbox	Municipality	economicdevelopoment@hollywoodfl.org	Broward County
Town of Davie PIO	General Inbox	General Inbox	Municipality	pio@davie-fl.gov	Broward County
City of Fort Lauderdale	Zachary E Durand	Community Outreach Director	Municipality	ZDurand@fortlauderdale.gov	Broward County
City of Weston	General Inbox	General Inbox	Municipality	cityhall@westonfl.org	Broward County
City of Lauderhill	General Inbox	General Inbox	Municipality	Communicatons@Lauderhill-fl.gov	Broward County
City of Coconut Creek	Yvonne Lopez	Community Relations Director	Municipality	ylopez@coconutcreek.net	Broward County
City of Coconut Creek	Scott Stoudenmire	Deputy City Manager	Municipality	sstoudenmire@coconutcreek.net	Broward County
Fort Lauderdale Public Affairs	Daphnee Sainvil	Division Manager	Municipality	dsainvil@fortlauderdale.com	Broward County
Fort Lauderdale	General Inbox	General Inbox	Municipality	-	Broward County
City of Vero Beach	Falls, Monte	City Manager	Municipality	MFalls@covb.org	Treasure Coast
Tequesta	Doug Chambers	Director of Public Works	Municipality	dchambers@tequesta.org	Palm Beach County
Willington Florida	Jonathan Reinsvold	Village Engineer	Municipality	jreinsvold@wellingtonfl.gov	Palm Beach County

County/Government

Name	Contact Name	Title	Type of Media	Email	County
Broward County	Broward County	Public Communications	County/Government	publicinfo@broward.org	Broward County
Broward County	Anh Ton	Facilities Manager	County/Government	aton@broward.org	Broward County
Broward County	Barney McCoy	Capital Delivery & Infrastructure	County/Government	BAMCCOY@broward.org	Broward County
Broward County	Brad Terrior	Broward Engineering Division	County/Government	bterrier@broward.org	Broward County
Broward County	Daniel Keester-O'Mills	Planning and Zoning Director	County/Government	dkeester@lauderhill-fl.gov	Broward County
Broward County Sherrif	Douglas Fitzgerald	Lieutenant	County/Government	douglas_fitzgerald@sheriff.org	Broward County
Port Everglades Broward County	Ellen Kennedy	Director of Port Everglades External Affairs and Marketing	County/Government	ekennedy@broward.org	Broward County
Florida House of Representatives	Felicia Robinson	House Representative	County/Government	Felicia.Robinson@myfloridahouse.gov	Broward County
Broward County	Greg Meyer	Assistant Director of Communications	County/Government	GMeyer@broward.org	Broward County
Florida Highway Saftey and Motor Vehicles	Gatlin Nennstiel	Communications Director	County/Government	GatlinNennstiel@flhsmv.gov	Broward County
Florida Highway Saftey and Motor Vehicles	Indiana Miranda	Luietenant	County/Government	IndianaMiranda@flhsmv.gov	Broward County
Florida Highway Safety and Motor Vehicles	General Inbox	General Inbox	County/Government	hsmv-info@flhsmv.gov	Broward County
Broward County Sheriff's Office	Public Information Office	General Inbox	County/Government	mediarelations@sheriff.org	Broward County
Broward County	Mabel Hurtado	Commision Assistant	County/Government	MHURTADO@broward.org	Broward County
Broward County	Mary Pryde	Chief of Staff	County/Government	MPRYDE@broward.org	Broward County
Broward County	Nathaniel Klitsberg	Transportation Surtax General Consel	County/Government	NKlitsberg@broward.org	Broward County
Broward MPO	Paul Calvaresi	Services Manager	County/Government	calvaresip@browardmpo.org	Broward County
Broward MPO	Christopher Ryan	Public Information Officer/Title VI Coordinator	County/Government	RyanC@browardmpo.org	Broward County
Broward County	Scott Brunner	Director of the Broward County Public Works Department/Traffic Engineering Division	County/Government	SBrunner@broward.org	Broward County
South Florida Regional Planning Council	General Inbox	General Inbox	County/Government	sfadmin@sfrpc.com	Broward County
Broward Metropolitan Planning Organization (MPO)	Gregory Stuart	Executive Director	County/Government	stuartg@browardmpo.org	Broward County
Broward County Public Works	Tornese, Richard	Director, Highway Construction and Engineering Division	County/Government	RTORNESE@broward.org	Broward County
Congressman	Jared Evan Moskowitz	Congressman	County/Government	Jared.Moskowitz@myfloridahouse.gov	Broward County
Broward County	Aaran Fazzolari	Egineering Technician	County/Government	afazzolari@broward.org	Broward County
Fort Lauderdale Public Affairs	Safeea Ali	CCR Liaison	County/Government	Sali@fortlauderdale.gov	Broward County
Broward MPO	General Inbox	General Inbox	County/Government	info@browardmpo.org	Broward County
Commericial Vehicle Enforcement	Lieutenant Alberto Gutierrez	Lieutenant	County/Government	AlbertoGutierrez@flhsmv.gov	Broward County
Martin County Board of County Commussioners	Beaupre, Laura	Director of the Office of Communications	County/Government	LBeaupre@martin.fl.us	Treasure Coast
Martin County	Stacey Whitaker-Hetherington	Martin County Commissioner	County/Government	district2@martin.fl.us	Treasure Coast
Martin County	Don Donaldson	Martin County Commissioner, Chiref Administrative Officer of operations	County/Government	ddonalds@martin.fl.us	Treasure Coast
Indian River County MPO	Brian Freeman	MPO Staff Director	County/Government	bfreeman@indianriver.gov	Treasure Coast
Indian River Countyn Board of Commissioners	Kathy Charest	Office Administrator	County/Government	kcharest@ircgov.com	Treasure Coast
Martin County MPO	Beth Beltran	MPO Administrator	County/Government	bbeltran@martin.fl.us	Treasure Coast
St. Lucie County TPO	Peter Buchwald	AICP Executive Director	County/Government	Peter.Buchwald@stlucieco.gov	Treasure Coast
Palm Beach TPA	Carly Diglio	Public Involement Specialist	County/Government	CDiglio@palmbeachtpa.org	Treasure Coast
Martin County Board of County Commussioners	Martha Ann Kneiss	Senior Communications Coordinator	County/Government	mkneiss@martin.fl.us	Treasure Coast
Office of Commericial Vehicles Enforcement	Captain Steven Gove	Lieuenant	County/Government	-	Treasure Coast, Palm Beach County
Indian River County MPO	Patti Johnson	Staff Assistant III	County/Government	pjohnson@indianriver.gov	Treasure Coast
St. Lucie TPO	Marceia Lathou, AICP	Transit Program Manager	County/Government	Marceia.Lathou@stlucieco.gov	Treasure Coast
St. Lucie TPO	Stephanie Torres	Transit Program Manager	County/Government	Stephanie.Torres@stlucieco.gov	Treasure Coast
St. Lucie TPO	Kyle Bowman	Operations Manager	County/Government	Kyle.Bowman@stlucieco.gov	Treasure Coast
St. Lucie TPO	Yi Ding	Transportation Systems Manager	County/Government	Yi.Ding@stlucieco.gov	Treasure Coast
Palm Beach School District	Michael Owens	Projects Coordinator	County/Government	michael.owens.1@palmbeachschools.org	Palm Beach County
Palm Tran	Customer Service	General inbox	County/Government	PT-CustomerService@pbc.gov	Palm Beach County
Palm Tran	Janessa Croce	Public Relations Manager	County/Government	jcroce@pbc.gov	Palm Beach County
Palm Beach international Airport	Erin Harris	Public Relations Specialist	County/Government	eharris@pbia.org	Palm Beach County
Palm Beach international Airport	Nicole Hughes	Director of Marketing	County/Government	nhughes@pbia.org	Palm Beach County
Palm Beach international Airport	Rebecca Krogman	PIO & Manager of Public Information Services	County/Government	rkrogman@pbia.org	Palm Beach County
Palm Beach Metropolitan Planning Organization	Patricia Masterman	Public Information Specialist	County/Government	pmasterm@pbcgov.org	Palm Beach County

FDOT

Name	Contact Name	Title	Type of Media	Email	County
FDOT	Braun, Steve	District 4 Secretary	FDOT	Steve.Braun@dot.state.fl.us	Broward County
FDOT	Canedo, Guillermo	Communications Manager for District 4 FDOT	FDOT	Guillermo.Canedo@dot.state.fl.us	Broward County, Treasure Coast, Palm Beach County
FDOT	Carlock, Matthew	District Construction Engineer	FDOT	Matthew.Carlock@dot.state.fl.us	Broward County, Palm Beach County
FDOT	Chanel, Alia	Administrative Assistant	FDOT	Alia.Chanel@dot.state.fl.us	Broward County, Palm Beach County
FDOT	Chanel, Christopher	Maintenance Systems Administrator	FDOT	Christopher.Chanel@dot.state.fl.us	Broward County, Palm Beach County
FDOT	Corrales, Jorge	Quality Assurance Manager	FDOT	Jorge.Corrales@dot.state.fl.us	Broward County
FDOT	Edwin Melendez TMC	Turnpike Enterprise Pompano	FDOT	edwin.melendez@dot.state.fl.us	Broward County
FDOT	Hernandez, Ivanohe	Operations Enginer	FDOT	Ivanohe.Hernandez@dot.state.fl.us	Broward County, Palm Beach County
FDOT	Kehres, Katherine	Safety Administrator	FDOT	Katherine.Kehres@dot.state.fl.us	Broward County, Palm Beach County
FDOT	Lopez, Alexandra	TSM&O Program Engineer	FDOT	Alexandra.Lopez@dot.state.fl.us	Broward County
FDOT	Magalhaes, Flavia	Maintenance Project Manager II	FDOT	Flavia.Magalhaes@dot.state.fl.us	Broward County
FDOT	Mercado, Yasir	Turnpike Communications Manager	FDOT	Yasir.Mercado@dot.state.fl.us	Broward County
FDOT	Olson, John	District Design Engineer	FDOT	John.Olson@dot.state.fl.us	Broward County, Palm Beach County
FDOT	Piedrahitalrizarry, Kathy	Contract Support Specialist I	FDOT	Kathy.Piedrahitalrizarry@dot.state.fl.us	Broward County
FDOT	Rojas, Christian	Construction Engineer	FDOT	Christian.Rojas@dot.state.fl.us	Broward County
FDOT	Sanchez, Andres	Senior Engineer Trainee	FDOT	Andres.Sanchez@dot.state.fl.us	Broward County
FDOT	Sheu, Chi-yu	Maintenance Manager/Contracts	FDOT	Chi-yu.Sheu@dot.state.fl.us	Broward County
FDOT	Sosa, Geysa	Project Development Manager	FDOT	Geysa.Sosa@dot.state.fl.us	Broward County
FDOT	Teodista, Fiorella	Communications Coordinator	FDOT	Fiorella.Teodista@dot.state.fl.us	Broward County
FDOT	Watts, Will	Assistant Secretary of Engineering and Operations	FDOT	Will.Watts@dot.state.fl.us	Broward County
FDOT	Wilson, Newton	Passenger Operations Specialist III	FDOT	Newton.Wilson@dot.state.fl.us	Broward County, Palm Beach County
FDOT	Pedro Ruiz	D4 Traffic Incident Management Coordnator (Consultant)	Consulting/Industry Experts	Pedro.Ruiz@dot.state.fl.us	Broward County, Palm Beach County
Transportation Systems Management & Operations	General Inbox	General Inbox	FDOT	operators@smartsunguide.com	Broward County, Palm Beach County
TPK TMC OPS	TPK TMC OPS	General Inbox	FDOT	tpkopstmc@dot.state.fl.us	Broward County, Palm Beach County
TPK TMC Supervisors	TPK TMC Supervisors	General Inbox	FDOT	tpktmcsupervisors@dot.state.fl.us	Broward County, Palm Beach County
FDOT	DelRio, Diane	FDOT Consultant	FDOT	Diane.DelRio@dot.state.fl.us	Treasure Coast
FDOT	Lampley, Paul	District Director of Transportation OPS	FDOT	Paul.Lampley@dot.state.fl.us	Treasure Coast, Broward County, Palm Beach County
FDOT	Parmar, Bibi	Director of Transportation Support	FDOT	Bibi.Parmar@dot.state.fl.us	Treasure Coast, Broward County, Palm Beach County
FDOT	Dee McTague	Internal Contractor at District Operations (RTMC Project Manager (AECOM))	FDOT	Dee.McTague@dot.state.fl.us	Treasure Coast
FDOT	Ali, Chamwattee	Operations Office Manager	FDOT	Chamwattee.Ali@dot.state.fl.us	Palm Beach County, Broward County
FDOT	Caballero, Eduardo	Operations Engineer	FDOT	eduardo.caballero@dot.state.fl.us	Palm Beach County, Broward County
FDOT	Straub, Melanie	Operations Program Engineer	FDOT	Melanie.Straub@dot.state.fl.us	Palm Beach County
FDOT	Belinda Wilson	Purchasing Agent	FDOT	Belinda.Wilson@dot.state.fl.us	Palm Beach County
TMC Site Leader at FDOT/AECOM	Barbara Swan	TMC Site Leader	FDOT	Barbara.Swan@aecom.com	Palm Beach County

Tribal

Name	Contact Name	Title	Type of Media	Email	County
Seminole Tribe of Florida	General Inbox	General Inbox	Tribal	tribune@semtribe.com	Broward County
Seminole Tribe of Florida	Transportation Inbox	General Inbox	Tribal	transportation@semtribe.com	Broward County
Seminole Tribe of Florida	Emran Rahaman	Director of Public Works	Tribal	EmranRahaman@semtribe.com	Palm Beach County
Seminole Tribe of Florida	Distribution list	General inbox	Tribal	transportation@semtribe.com	Palm Beach County

Appendix E:
Steering Committee Member List

Palm Beach County Transportation Master Plan - Stakeholder List								
11/3/25 Meeting List								
First Name	Last Name	District	Title/Prefix	Tags	Organization/Affiliation	Address	Phone	Email Address
Thuy	Shutt	Other	IPARC 2.0					tshutt@pbc.gov
Steve	Cramer	Other	IPARC 2.0					scramer@belleglade-fl.com
Jim	Bell	Other	IPARC 2.0				(561) 393-7796	jmbell@bocaraton-fl.gov
Naresh	Machavarapu	Other	IPARC 2.0					nmachacarapu@bocaraton-fl.gov
Amanda	Radigan	Other	IPARC 2.0				5617426256	radigana@bbfl.us
Anthea	Gianiotes	Other	IPARC 2.0					gianniotesa@mydelraybeach.com
Denise	Malone	Other	IPARC 2.0					dmalone@greenacresfl.gov
Ingrid	Allen	Other	IPARC 2.0					iallen@highlandbeach.us
Frank	Davilla	Other	IPARC 2.0				(561) 656-0306	fdavila@juno-beach.fl.us
John	Sickler	Other	IPARC 2.0					johns@jupiter.fl.us
George	Dzama	Other	IPARC 2.0					georged@jupiter.fl.us
Nadia	Ditomasso	Other	IPARC 2.0					nditommaso@lakeparkflorida.gov
Karen	Golonka	Other	IPARC 2.0					kgolonka@lakeparkflorida.gov
Jamie	Morales	Other	IPARC 2.0					jmorales@lakeparkflorida.gov
Allison	Justice	Other	IPARC 2.0					ajustice@lakeparkflorida.gov
William	Waters	Other	IPARC 2.0				(561) 586-1687	wwaters@lakeworthbeachfl.gov
Nicole	Dritz	Other	IPARC 2.0				5615405032	ndritz@lantana.org
Eddie	Crockett	Other	IPARC 2.0					ecrockett@lantana.org
Brian	Raducci	Other	IPARC 2.0					braducci@lantana.org
William	Parker	Other	IPARC 2.0					wparker@lantana.org
Caryn	Gardner-Young	Other	IPARC 2.0					cgardneryoung@loxahatcheegrovesfl.gov
Lance	Lilly	Other	IPARC 2.0					llilly@chenmoore.com
Nilsa	Zacarias	Other	IPARC 2.0					nzacarias@chenmoore.com
Jennifer	Hofmeister	Other	IPARC 2.0				5612276406	jhofmeister@townofpalmbeach.com
Natalie	Crowley	Other	IPARC 2.0				561-799-4243	ncrowley@pbgfl.gov
Iriamis	Cabrera	Other	IPARC 2.0					icabrera@vpsfl.org
Felipe	Lofaso	Other	IPARC 2.0					flofaso@vpsfl.org
Anthony	Parcells	Other	IPARC 2.0					aparcells@vpsfl.org
Clarence	Sirmons	Other	IPARC 2.0					csirmons@rivierabeach.org
Bradford	O'Brien	Other	IPARC 2.0				5617531120	bobrien@royalpalmbeach.com
Kris	Garrison	Other	IPARC 2.0				(561) 434-8020	kristin.garrison@palmbeachschools.org
Jay	Hubsch	Other	IPARC 2.0					jhubsch@tequesta.org
Cory Lyn	Cramer	Other	IPARC 2.0				(561) 791-4012	ccramer@wellingtonfl.gov
Ana Maria	Aponte	Other	IPARC 2.0					aaponte@wpb.org
Veronica	Altuve	Other	IPARC 2.0					valtuve@wpb.org
Osneil	Leon	Other	IPARC 2.0					oleon@chenmoore.com
Maj. Cory	Bell	Other	Transportation	Deputy District Commander South Florida	US Army Corps of Engineers	701 San Marco Blvd. Jacksonville, FL	(904) 232-2568	PublicMail.CESAJ-CC@usace.army.mil
Adrian	Share	Other	Transportation	Executive Vice President	Brightline			press@gobrightline.com
Michael	Reininger	Other	Transportation	Chief Executive Officer	Brightline			press@gobrightline.com
Monica	Cepero	Other	Transportation	County Administrator	Broward County	115 South Andrews Avenue, Room 409, Fort Lauderdale, FL 33301	(954) 357-7354	mcepero@broward.org
Mark	Gale	Other	Transportation	Chief Executive Officer/Director of Aviation	Broward County	100 Terminal Dr., Fort Lauderdale, FL 33315	(954) 359-6214	-
Gregory	Stuart	Other	Transportation	Executive Director	Broward Metropolitan Planning Organization	100 W. Cypress Creek Road, 6th Floor, Ste. 650, Fort Lauderdale, FL 33309	(954) 876-0035	-
Shareholder	Services	Other	Transportation		CSX	500 Water Street, C160, Jacksonville, FL 32202	(904) 359-3256	
Jared W.	Perdue	Other	Transportation	Secretary	Florida Department of Transportation	605 Suwannee Street, MS 57, Tallahassee, FL 32399-0450	(850) 414-4100	
Steven C.	Braun	Other	Transportation	District Four Secretary	Florida Department of Transportation District Four	3400 West Commercial Boulevard, Fort Lauderdale, FL 33309	(954) 777-4143 (866) 336-8435	steve.braun@dot.state.fl.us
Alec	Palmer	Other	Transportation	Chief Information Officer	Federal Election Commission	1050 First Street, N.E. Washington, DC	(202) 694-1250	it@fec.gov
Nicola	Liquori	Other	Transportation	Executive Director and CEO	Florida Department of Transportation Florida's Turnpike Enterprise	Mile-Post 263, Turkey Lake Service Plaza, Bldg., 5315, Ocoee, FL 34761	(407) 264-3100	nicola.liquori@dot.state.fl.us
Erin	Sterk	Other	Transportation	Toll Studies & Forecasting Manager	Florida Department of Transportation Florida's Turnpike Enterprise	Mile-Post 263,Turkey Lake Service Plaza, Bldg., 5315, Ocoee, FL 34761	(407) 264-3806	Erin.Sterk@dot.state.fl.us
Don	Donaldson	Other	Transportation	County Administrator	Martin County	2401 S.E. Monterey Road, Stuart, FL 34996	(772) 288-5503	countyadministrator@martin.fl.us
Andrew	McBean	Other	Transportation	Airport Director	Martin County	2011 S.E. Airport Road, Stuart, FL 34996	(772) 320-3058	amcbean@martin.fl.us
Beth	Beltran	Other	Transportation	Administrator	Martin Metropolitan Planning Organization	3481 S.E. Willoughby Boulevard, Suite 101, Stuart, FL 34994	(772) 221-1498	bbeltran@martin.fl.us
Valerie	Neilson	Other	Transportation	Executive Director	Palm Beach Metropolitan Planning Organization (fka Palm Beach Transportation Planning Agency)	301 Datura Street, West Palm Beach, FL 33401	(561) 725-0800	VNeilson@PalmBeachTPA.org
Andrew	Uhlir	Other	Transportation	Deputy Director of Programs	Palm Beach Metropolitan Planning Organization (fka Palm Beach Transportation Planning Agency)	301 Datura Street, West Palm Beach, FL 33401	(561) 725-0800	AUhlir@PalmBeachTPA.org
Brian	Ruscher	Other	Transportation	Deputy Director of Multimodal	Palm Beach Metropolitan Planning Organization (fka Palm Beach Transportation Planning Agency)	301 Datura Street, West Palm Beach, FL 33401	(561) 725-0800	BRuscher@PalmBeachTPA.org
Nathan	George	Other	Transportation	Principal Multimodal Planner	Palm Beach Metropolitan Planning Organization (fka Palm Beach Transportation Planning Agency)	301 Datura Street, West Palm Beach, FL 33401	(561) 725-0800	NGeorge@PalmBeachTPA.org

Melissa	Eble	Other	Transportation	Public Relations Director, Title VI & ADA Officer	Palm Beach Metropolitan Planning Organization (fka Palm Beach Transportation Planning Agency)	301 Datura Street, West Palm Beach, FL 33401	(561) 725-0800	MEble@PalmBeachTPA.org
Beatrice	Greffin Pompey	Other	Transportation	Deputy Director	Port of Palm Beach	One East 11th Street, Suite 600, Riviera Beach, FL 33404	(561) 383-4186	BGreffin@PortofPalmBeach.com
Michael	Meekins	Other	Transportation	Executive Director	Port of Palm Beach	One East 11th Street, Suite 600, Riviera Beach, FL 33404	(561) 383-4134	mmeekins@portofpalmbeach.com
David	Dech	Other	Transportation	Executive Director	South Florida RegionalTransportation Authority (Tri-Rail)	800 N.W. 33rd St., Ste. 100, Pompano Beach, FL 33064	(844) 200-7233 (954) 788-7926	
George	Landry	Other	Transportation	County Administrator	Port St. Lucie County	2300 Virginia Avenue, Fort Pierce, FL 34982	(772) 462-1100	george.landry@stlucieco.gov
Keith A.	James	Other	Non-Transportation	Mayor/Chair	CRA	401 Clematis Street, West Palm Beach, FL 33401	(561) 822-1550	CRA@wpb.org
Christopher	Roog	Other	Non-Transportation	Executive Director	CRA	401 Clematis Street West Palm Beach, Florida 33401	(561) 822-1416	CRoog@wpb.org
Teneka	James-Feaman	Other	Non-Transportation	Executive Director	DDA	107 S. Olive Avenue, Ste. 200, West Palm Beach, FL 33401	(561) 833-8873	tjames@downtownwpb.com
Jamie	Wyatt	Other	Non-Transportation	Deputy Superintendent and Chief of Schools	School District	3300 Forest Hill Boulevard, Suite C-316, West Palm Beach, FL 33406	(561) 649-6888	
Joyell	Shaw	Other	Non-Transportation	Manager, Intergovernmental Coordination, Real Estate and Leasing Planning & Intergovernmental Relations	School District	3661 Interstate Park Road N, Bldg. 200Riviera Beach, FL 33404	(561) 882-1936	joyell.shaw@palmbeachschools.org
John	Mitnik	Other	Non-Transportation	Assistant Executive Director	SFWMD	3301 Gun Club Road, West Palm Beach, FL 33406	(561) 686-8800	
Reagan	Walker	Other	Non-Transportation	Assistant Executive Director	LWDD	13081 S. Military Trail, Delray Beach, FL 33484	(561) 819-5573	
Burgess	Hanson	Other	Non-Transportation	Executive Director	ITID	13476 61st Street North, West Palm Beach, FL 33412	(561) 793-0874	info@indiantrail.com
Tim	Tack	Other	Non-Transportation	Assistant Director	CRA	100 E. Ocean Avenue, 4th Floor, Boynton Beach, FL 33435	(561)600-9091	TackT@bbfl.us
George S.	Brown	Other	Non-Transportation		CRA	201 West Palmetto Park Road Boca Raton, Florida 33432	(561) 367-7070	rriley@myboca.us
Christopher	Roog	Other	Non-Transportation	Executive Director	CRA	401 Clematis Street West Palm Beach, Florida 33401	(561) 822-1416	CRoog@wpb.org
Gedel	Merzius	Other	Non-Transportation	Executive Director	CRA	600 West Blue Heron Boulevard, Suite C-225Riviera Beach, Florida 33404	(561) 844-3408	gmerzius@rbcra.com
Renee A.	Jadusingh	Other	Non-Transportation	Executive Director	CRA	20 N. Swinton AvenueDelray Beach, Florida 33444	(561) 276-8640	jadusinghr@mydelraybeach.com
Elizee	Michel	Other	Non-Transportation	Executive Director	CRA	1280 N. Congress Avenue, Suite 215West Palm Beach, Florida 33409	(561) 640-8181	emichel@pbc.gov
Joan	Oliva	Other	Non-Transportation	Executive Director	CRA	1121 Lucerne AvenueLake Worth Beach, Florida 33460	(561) 493-2550	joliva@lakeworthbeachfl.gov
Richard	Reade	Other	Non-Transportation	Executive Director	CRA	800 Park Avenue, Lake Park, FL 33403	561-879-5032	
Frank	Kitzorow	Other	Non-Transportation		CRA	210 Military TraiJupiter, Florida 33458	(561) 746-5134	tm@jupiter.fl.us
Steve	Wilson	Other	Non-Transportation		CRA	110 Dr. Martin Luther King Jr. Blvd West Belle Glade, Florida 33430-3900	(561) 996-0100	
Emilie	Pearson Moore	Other	Non-Transportation		CRA	1701 Barbados RoadLake Clarke Shores, Florida 33406	(561) 964-1515	epearson@lakeclarke.org
Michael	Bornstein	Other	Non-Transportation		CRA	226 Cypress LanePalm Springs, Florida 33461	(561) 584-8200	mbornstein@vpsfl.org
Dan	Beatty	Other	Non-Transportation	Executive Director	NPBCID	359 Hiatt Drive, Palm Beach Gardens, Florida 33418		dan@npbcid.org
Ronald	Rice	Other	County Department	Director	Cooperative Extension	559 North Military Trail, West Palm Beach, Florida 33415	(561) 233-1700	RRice@pbc.gov
Lisa	Amara	Other	County Department	Cooperative Extension staff	Cooperative Extension	559 North Military TrailWest Palm Beach, Florida 33415		rrice@pbc.gov - LAmara@pbc.gov
Patrick	Rutter	Other	County Department	Deputy County Admin	County Administration	301 N. Olive Avenue, West Palm Beach, FL 33401	(561) 355-2034	PRutter@pbc.gov
Joanne	Keller	Other	County Department	Deputy County Engineer	Engineering & Public Works	2300 N. Jog Road, West Palm Beach, Florida 33411-2745	(561) 684-4019	JKeller@pbc.gov
Jason	Crosby	Other	County Department	Interim Director, Facilities Development and Operations	Facilities Development & Operations	2633 Vista Parkway, West Palm Beach, FL 33411	(561) 233-5259	JCrosby@pbc.gov
Patrick	Kennedy	Other	County Department	Fire Rescue Administrator	Fire Rescue	405 Pike Road, West Palm Beach, FL 33411-3815	(561) 616-7001	PKennedy@pbc.gov
Whitney	Carroll	Other	County Department	Executive Director	Planning, Zoning & Building	2300 N. Jog Road, West Palm Beach, FL 33411	(561) 233-5008	WCarroll@pbc.gov
Mary	Blakeney	Other	County Department	Emergency Management, Director	Public Safety	20 S. Military Trail, West Palm Beach, FL 33415	(561) 324-9955	MBlakene@pbc.gov
Laura	Beebe	Other	County Department	Director	Airports	1000 PBIA, Suite 846, West Palm Beach, FL 33406-1412	(561)471-7420	LMbeebe@pbia.org
Ivan	Maldonado	Other	County Department	Executive Director	Palm Tran	100 N. Congress Ave, Delray Beach, FL, 33445	(561) 841-4205	IMaldonado@pbc.gov
Derrek	Moore	Other	County Department	Impact Fee Manager	OFMB	2300 N. Jog Road, 2nd Floor, West Palm Beach, FL 33411-2741	(561) 233-5025	DMoore@pbc.gov
Emmanuel	Perry	Other	County Department	Executive Director	Tourist Development Council	2195 Southern Boulevard, Suite 500, West Palm Beach FL 33406	(561) 233-3130	Eperry@palmbeachfl.com
Ali	Bayat	Other	County Department	Director	Water Utilities	9045 Jog Road, Boynton Beach, Florida	(561) 493-6128; mobile (561) 801-4506	ABayat@pbcwater.com
Jonathan	Brown	Other	County Department	Director	Housing Economic Development	100 Australian Avenue, 5th Floor, West Palm Beach FL 33406	(561) 233-3602	JBrown2@pbc.gov
Jennifer	Cirillo	Other	County Department	Director	Parks and Recreation	2700 6th Ave S, Lake Worth Beach, FL 33461	(561) 966-6613	JCirillo@pbc.gov
Regina	Hagger	Other	County Department	Manager (GIS)	Information Systems Services	301 N. Olive Ave. 8th Floor, West Palm Beach, FL. 33401	(561) 355-2246	Rhagger@pbc.gov
Archie	Satchell	Other	County Department	Chief Informaton Officer	Information Systems Services	301 N. Olive Ave. 4th & 8th Floor, West Palm Beach, FL. 33401	(561) 355-3275; mobile (561) 310-8273	ASatchell@pbc.gov
Lisa	De La Rionda	Other	County Department	Director	Public Affairs	301 N. Olive Avenue, 11th Floor, West Palm Beach, FL 33401	(561) 355-3808; mobile (561) 662-7534	Ldelario@pbc.gov
Dr. David	Kahn	Other	County Department	Director	Human Resources	100 Australian Avenue,Suite 300, West Palm Beach FL 33406	(561) 616-6888	DKahn@pbc.gov
Travis	Hawthorne	Municipality	Atlantis				561-965-1744, 561-633-4369	thawthorne@atlantisfl.gov
Brian R.	Moree	Municipality	Atlantis	Alternate			561-965-1744, 561-360-7637	bmoree@atlantisfl.gov
Zayteck	Marin	Municipality	Belle Glade				561-992-1623	zmarin@belleglade-fl.com
Steven	Cramer	Municipality	Belle Glade	Alternate				scramer@belleglade-fl.com
Jim	Bell	Municipality	Boca Raton				561-393-7789	jmbell@bocaraton-fl.gov
Eoin	Devlin	Municipality	Boca Raton	Alternate			561-394-7845	edevlin@bocaraton-fl.gov
Amanda	Radigan	Municipality	Boynton Beach				561-742-6256	radigana@bbfl.us
William	Leidy	Municipality	Boynton Beach	Alternate			561-742-6236	LeidyW@bbfl.us
Jason	Kaufman	Municipality	Delray Beach				561-243-6235, 561-402-3982	KaufmanJ@mydelraybeach.com
Ms. Rebekah	Dasari	Municipality	Delray Beach	Alternate			561-243-7044	DasariR@MyDelrayBeach.com
Christine	Thrower-Skinner	Municipality	Golf				561-732-0236, 561-644-0623	cthrower@vilageofgolf.org
John	Lisle	Municipality	Golf	Alternate			561-732-4710, 561-699-0934	jlisle@villageofgolf.org
Denise	Malone	Municipality	Greenacres				561-642-2040, 561-225-4406	DMalone@greenacresfl.gov
Gionni	Gallier	Municipality	Greenacres	Alternate			561-642-2046, 561-943-2276	GGallier@greenacresfl.gov
Tracey	Stevens	Municipality	Haverhill				561-689-0370, 561-662-1142	tstevens@townofhaverhill-fl.gov
Mr. Joe	Petrick	Municipality	Haverhill	Alternate			561-689-0370, 561-537-0096	jpetrick@townofhaverhill-fl.gov
Ingrid	Allen	Municipality	Highland Beach				561-637-2012	allen@highlandbeach.us

Sergio	Gonzalez	Municipality	Highland Beach	Alternate			561-283-2764	gonzalez@highlandbeach.us
Robert A.	Cole	Municipality	Juno Beach	Town Manager			(561) 656-0322	rcole@juno-beach.fl.us
George	Dzama	Municipality	Jupiter				561-741-2680	GeorgeD@jupiter.fl.us
Martin	Schneider	Municipality	Jupiter	Alternate			561-741-2290	martins@jupiter.fl.us
Heidi	Siegel	Municipality	Jupiter Inlet Colony				561-746-3787	siegelh@jupiterinletcolony.org
Anders	Viane	Municipality	Lake Park				561-881-3320 (EXT 320)	aviane@lakeparkflorida.gov
Mrs. Karen	Golonka	Municipality	Lake Park	Alternate			561-881-3320 (325)	kgolonka@lakeparkflorida.gov
William	Waters	Municipality	Lake Worth Beach				561-586-1634	wwaters@lakeworthbeachfl.gov
Jamie	Brown	Municipality	Lake Worth Beach	Alternate			561-586-1720	jbrown@lakeworthbeachfl.gov
Reagan	Walker	Municipality	Lake Worth Drainage District				561-819-5573, 561-707-4237	rwalker@lwdd.net
Brian	Tilles	Municipality	Lake Worth Drainage District	Alternate			561-819-5587	btilles@lwdd.net
Brian K.	Raducci	Municipality	Lantana				561-540-5004, 786-417-4672	braducci@lantana.org
Nicole	Dritz	Municipality	Lantana				561-540-5032, 561-718-7258	ndritz@lantana.org
Daniel H.	Perez	Municipality	Lantana	Alternate			561-540-5781	DPEREZ@LANTANA.ORG
Eric	Marmer	Municipality	Manalapan				561-929-8457	emarmer@manalapan.org
Erika	Petersen	Municipality	Manalapan	Alternate			561-373-5480	epetersen@manalapan.org
Kenneth	Metcalf	Municipality	Mangonia Park				561-848-1235	kmetcalf@tompfl.com
Chad	Girard	Municipality	North Palm Beach				561-691-3450	cgirard@village-npb.org
Michael E.	Jackson	Municipality	Pahokee				561-924-5534, 561-905-7944	mjackson@cityofpahokee.com
Mrs. Nohemi	Polanco	Municipality	Pahokee	Alternate			561-924-5534, 561-985-0531	npolanco@cityofpahokee.com
Jennifer	Hofmeister-Drew	Municipality	Palm Beach				561-227-6406, 561-573-7907	jhofmeister@townofpalmbeach.com
Wayne	Bergman	Municipality	Palm Beach	Alternate			561-227-6426	wbergman@townofpalmbeach.com
Martin L.	Fitts	Municipality	Palm Beach Gardens				561-799-4232	mfitts@pbgfl.gov
Joann	Skaria	Municipality	Palm Beach Gardens	Alternate			561-799-4261	jskaria@pbgfl.gov
Alan	Fiers	Municipality	Palm Beach Shores				561-844-3457	AFIERS@PBSTOWNHALL.ORG
Alan	Welch	Municipality	Palm Beach Shores	Alternate			561-844-3457, 5671-644-9542	AWELCH@PBSTOWNHALL.ORG
Kimberly	Glas-Castro	Municipality	Palm Springs				561-584-8200	kglascastro@vpsfl.org
Ms. Iramis	Cabrera	Municipality	Palm Springs	Alternate			561-584-8200	icabrera@vpsfl.org
Clarence	Sirmons	Municipality	Riviera Beach				561-845-4062	csirmons@rivierabeach.org
Mr. Scott	Evans	Municipality	Riviera Beach	Alternate			561-845-4032	sevans@rivierabeach.org
Chris	Marsh	Municipality	Royal Palm Beach				561-790-5161, 561-247-0116	cmarsh@royalpalmbeachfl.gov
Mr. Bradford	O'Brien	Municipality	Royal Palm Beach	Alternate			561-753-1120	Bobrien@royalpalmbeachfl.gov
Leondrae D.	Camel	Municipality	South Bay				561-996-6751, 561-914-6673	CAMELL@SOUTHBAYCITY.COM
Mr. Nepoleon	Collins	Municipality	South Bay	Alternate			561-996-6751, 561-914-4114	ncollins@southbaycity.com
Jay	Hubsch	Municipality	Tequesta				561-768-0456	jhubsch@tequesta.org
Jeremy	Allen	Municipality	Tequesta	Alternate			561-768-0465	allen@tequesta.org
Tim	Stillings, AICP	Municipality	Wellington				561-791-4013, 561-346-3954	TStillings@wellingtonfl.gov
Cory Lyn	Cramer, AICP	Municipality	Wellington	Alternate			561-791-4012, 954-778-1229	CCramer@wellingtonfl.gov
Armando	Fana	Municipality	West Palm Beach				561-822-1405	afana@wpb.org
Jessica	Keller	Municipality	West Palm Beach	Alternate			561-822-1094	jkeller@wpb.org

Appendix F:

Eblast, Press Releases & Meeting Schedules

Table 1: Stages 1-4 -Press Release, Eblast, Social Media and Website Updates

Schedule and Roles

Milestone / Public-Facing	Date for Announcement/Release	WSP Provide Materials to PBC for Approval (10 Business Days Prior)	PBC Approval (3 Business Days Review)	WSP Submit for Advertising (1 Business Day After PBC Approval)	GGS Update PBCMoves (2 Business Days Prior)	GGS Send Eblast	Responsible Parties / Deliverables
Project Website Launch (Aug 15)	Fri, Aug 15, 2025 (Press Release & Eblast)	Fri, Aug 1, 2025	Wed, Aug 6, 2025	Thu, Aug 7, 2025	Wed, Aug 13, 2025	Fri, Aug 15, 2025	**WSP:** Press Release **GGS:** Post to PBCMoves, send Eblast
Public Meetings & Survey Launch (Sept 10–18)	Wed, Aug 27, 2025 (Press Release, Eblast & Social Media)	Wed, Aug 13, 2025	Mon, Aug 18, 2025	Tue, Aug 19, 2025	Mon, Aug 25, 2025	Wed, Aug 27, 2025	**WSP:** Press Release **Quest:** Social Media Graphic **GGS:** Eblast
Public Meetings (Oct 6–29)	Mon, Sept 29, 2025 (Eblast & Social Media)	Mon, Sept 15, 2025	Thu, Sept 18, 2025	Fri, Sept 19, 2025	Fri, Sept 26, 2025	Mon, Sept 29, 2025	**Quest:** Social Media Graphic **GGS:** Eblast
Public Meetings (Oct 28 – Oct 30) IPARC 2.0 Meeting #1 (Nov 3) BCC Comp. Plan Hearing (Nov 5) Public Progress Report Survey Reminder	Tues, Oct 14, 2025 (Eblast & Social Media)	N/A One day notice provided from PBC	N/A One day notice provided from PBC	N/A One day notice provided from PBC	N/A One day notice provided from PBC	Tues, Oct 14, 2025	**WSP:** Eblast Content **Quest:** Social Media Graphic **GGS:** Eblast
Public Meeting Polling and Survey Results	Fri, Nov 14, 2025 (Eblast)	Fri, Oct 31, 2025	Wed, Nov 5, 2025	Thu, Nov 6, 2025	Thu, Nov 13, 2025	Fri, Nov 14, 2025	**WSP:** Press Release **Quest:** Social Media Graphic **GGS:** Eblast *(moved update to avoid Veterans Day)*
IPARC 2.0 Meeting #2 (Dec 15)	Tue, Dec 2, 2025 (Eblast)	Mon, Nov 17, 2025	Thu, Nov 20, 2025	Fri, Nov 21, 2025	Mon, Nov 24, 2025	Tue, Dec 2, 2025	**WSP:** Press Release **Quest:** Social Media Graphic **GGS:** Eblast *(shifted from Dec 1 to Dec 2 to avoid Thanksgiving week)*
IPARC 2.0 Meeting #3 (Late Feb)	Fri, Jan 30, 2026 (Eblast)	Thu, Jan 15, 2026	Tue, Jan 20, 2026	Wed, Jan 21, 2026	Wed, Jan 28, 2026	Fri, Jan 30, 2026	**WSP:** Press Release **Quest:** Social Media Graphic **GGS:** Eblast *(shifted to avoid MLK Day – Jan 19)*
IPARC 2.0 Meeting #4 (Late Mar)	Fri, Feb 27, 2026 (Eblast)	Thu, Feb 12, 2026	Tue, Feb 17, 2026	Wed, Feb 18, 2026	Wed, Feb 25, 2026	Fri, Feb 27, 2026	**WSP:** Press Release **Quest:** Social Media Graphic **GGS:** Eblast *(shifted to avoid Presidents Day – Feb 16)*
Recommendations Summit (Mid-Apr)	Fri, Mar 13, 2026 (Press Release, Eblast & Social Media)	Fri, Feb 27, 2026	Wed, Mar 4, 2026	Thu, Mar 5, 2026	Wed, Mar 11, 2026	Fri, Mar 13, 2026	**WSP:** Press Release **Quest:** Social Media Graphic **GGS:** Eblast

Table 2: Discover Stage: Meeting Schedule (Initial Outreach)

In Meeting Number Order

#	Target Area	Includes	Venue	Address	Date	Time	Format
1	Countywide Public Kickoff	All municipalities, unincorporated Palm Beach County communities and surrounding areas	Palm Beach County Vista Center	2300 N. Jog Road, West Palm Beach, FL 33411	Friday, July 18, 2025	9:00 – 10:00 AM	In-person
2	Countywide Project Overview	PBC League of Cities - Members of the PBC City Management Association	Virtual	Virtual	Friday, July 25, 2025	12:00 – 1:30 PM	Hybrid
3	Jupiter/Palm Beach Gardens	Palm Beach Shores, Tequesta, North Palm Beach, Juno Beach	Palm Beach County Library: Palm Beach Gardens Branch	11303 Campus Drive, Palm Beach Gardens, FL 33410	Wed, Sept. 10, 2025	12:00–2:00 PM	In-person
4	Western PBC/Glades	Belle Glade, South Bay, Pahokee, Loxahatchee Groves, Royal Palm Beach, Wellington, Westlake	Palm Beach State College: Loxahatchee Campus	15845 Southern Blvd., Loxahatchee, FL 33470	Wed, Sept. 10, 2025	6:00–8:00 PM	In-person
5	Lake Worth/Greenacres	Palm Springs, Atlantis, Lake Clarke Shores, Cloud Lake, Atlantis	Palm Beach County Library: Main Branch	3650 Summit Boulevard, West Palm Beach, FL 33406	Thu, Sept. 11, 2025	12:00–2:00 PM	In-person
6	Delray Beach/Boynton Beach/Boca Raton	South Palm Beach, Highland Beach, Gulf Stream, Briny Breezes, Ocean Ridge, Manalapan, Hypoluxo, Lantana, Golf, Highland Beach	Arts Garage	94 NE 2nd Ave., Delray Beach, FL 33444	Thu, Sept. 11, 2025	5:00–7:00 PM	In-person
7	West Boynton Beach/West Delray	Unincorporated Palm Beach County areas west of Boynton Beach and Delray Beach	Palm Beach County Library: Canyon Branch	8915 Senator Joe Abruzzo Ave., Boynton Beach, FL 33472	Wed, Sept. 17, 2025	1:00–3:00 PM	In-person
8	West Palm Beach	Haverhill, Glen Ridge, Cloud Lake, Palm Beach	Government Center Chambers	301 N. Olive Avenue, West Palm Beach, FL 33401	Wed, Sept. 17, 2025	6:00–8:00 PM	In-person
9	Riviera Beach/Mangonia Park	Palm Beach Shores, Lake Park	Riviera Beach CRA Community Center (Clean and Safe Office)	1229 East Blue Heron Boulevard, Riviera Beach, FL 33404	Thu, Sept. 18, 2025	12:00–2:00 PM	In-person
10	Countywide: Palm Beach County	All municipalities, unincorporated Palm Beach County communities and surrounding areas	Palm Beach County Vista Center – Room 47	2300 N. Jog Road, West Palm Beach, FL 33411-2741	Thu, Sept. 18, 2025	6:00–8:00 PM	In-person
11	Countywide Project Update	Palm Beach Economic Council			Mon, Sept. 29, 2025	12:00 – 1:00 PM	Hybrid
12	Western PBC/Glades	Belle Glade, South Bay, Pahokee, Loxahatchee Groves, Royal Palm Beach, Wellington, Westlake	Palm Beach County Library: Belle Glade Branch	725 NW 4th St Belle Glade, FL 33430	Mon, Oct. 6, 2025	6:00–8:00 PM	In-person
13	Countywide	Steering Committee & Business Group	Virtual	Virtual	Wed, Oct. 15, 2025	6:00 – 7:00 PM	Virtual
14	North County	Palm Beach Gardens, Palm Beach Shores, Jupiter, Tequesta, North Palm Beach, Juno Beach	Palm Beach State College	3160 PGA Blvd, Palm Beach Gardens, FL 33410	Tuesday, Oct. 27, 2025	6:00 – 8:00 PM	In-person
15	Central County	Lake Worth, Greenacres, Palm Springs, Atlantis, Lake Clarke Shores, Cloud Lake, Atlantis	Greenacres Community Center	501 Swain Blvd, Greenacres, FL 33463	Wed, Oct. 28, 2025	6:00 – 7:00 PM	In-person
16	Countywide: Palm Beach County	All municipalities, unincorporated Palm Beach County communities and surrounding areas	Virtual	Virtual	Thu, Oct.29, 2025	6:00 – 7:30 PM	Virtual

Table 3: Stakeholder Meeting Schedule: Individual and Group

Commissioner	Address	Date	Time	Format
Commissioner Weiss	301 North Olive Ave. Suite 1201; West Palm Beach, FL 33401	Thursday, July 17, 2025	2:30 – 3:00 PM	In-person
Mayor Marino	301 North Olive Ave. Suite 1201; West Palm Beach, FL 33401	Thursday, July 17, 2025	3:00 – 3:30 PM	In-person
Commissioner Woodward	2300 N. Jog Road, West Palm Beach, FL 33411 Vista Center: Room VC-2E-12	Friday, July 18, 2025	11:00 – 11:30 AM	In-person
Vice Mayor Baxter	The Mid-Western Office 200 Civic Center Way Royal Palm Beach Florida 33411	Monday, July 21, 2025	3:15 – 3:35 PM	In-person
Palm Beach County City Management Association	226 Cypress Ln, Palm Springs, FL 33461 & Virtual	Friday, July 25, 2025	12:00 – 1:30 PM	Hybrid
Commissioner Powell	301 North Olive Ave. Suite 1201; West Palm Beach, FL 33401	Wednesday, September 10, 2025	3:00 – 3:30 PM	In-person
Commissioner Sachs	301 North Olive Ave. Suite 1201; West Palm Beach, FL 33401	Wednesday, September 17, 2025	4:00 – 4:30 PM	In-person
Commissioner Flores	301 North Olive Ave. Suite 1201; West Palm Beach, FL 33401 & Virtual	Monday, September 29, 2025	10:30 – 11:00 AM	Hybrid
Economic Council of Palm Beach County	4440 PGA Blvd Suite #600, Palm Beach Gardens, FL 33410 & Virtual	Monday, September 29, 2025	12:00 – 2:00 PM	Hybrid
Group Steering Committee and Business Group	Virtual	Wednesday, October 15, 2025	6:00 – 7:00 PM	Virtual
Palm Beach County Board of County Commissioners Comprehensive Plan Hearing	6TH Floor, Governmental Center, 301 N. Olive Avenue, West Palm Beach, FL 33401 & Virtual	Wednesday, November 5, 2025	9:30 – 11:30 AM	Hybrid

Table 4: Envision, Strategize and Enact Stages: Elected Official and Technical Advisors Meeting Schedule (IPARC 2.0+/BCC/MICFEC/Issues Forum/Public Summit)

Meeting Number	Forum	Venue	Address	Date	Time	Format	Responsible Party
1	IPARC 2.0+/Steering Committee Meeting #1 (Public Engagement and Existing Conditions Overview)	Palm Beach County Vista Center – Room 47	2300 N. Jog Road, West Palm Beach, FL 33411-2741	**Monday, November 3, 2025**	2:00–4:00 PM	In-person	WSP
2	BOCC Comprehensive Plan Public Hearing (Project Update and Land Use Conversation)	BCC Chambers 6th Floor Jane M. Thompson Memorial Chambers	301 N. Olive Avenue, West Palm Beach, FL 33401	**Wednesday, November 5, 2025**	9:30 AM	Hybrid: Virtual and In-person	WSP
3	IPARC 2.0+/Steering Committee Meeting #2 (Technical Workshop - Scenario Development)	The Clayton E. Hutcheson Agricultural Services Center	559 North Military Trail West Palm Beach, FL 33415	**Monday, December 15, 2025**	1:00–4:00 PM	In-person	WSP
4	Joint Meeting of Issues/MICFEC/IPARC (Project Updates and Report Back from 12/15)	Village of Palm Springs	226 Cypress Ln, Palm Springs, FL 33461	**Wednesday, December 18, 2025**	10:00 AM	Virtual	WSP
5	MICFEC (Project Updates re: IPARC 2.0+ Activities)	Village of Palm Springs	226 Cypress Ln, Palm Springs, FL 33461	**Friday, January 23, 2026**	9:00 AM	Hybrid: Virtual and In-person	WSP
6	IPARC 2.0+/Steering Committee Meeting #3 Criteria Development (Milestone)	Mayme Fredrick Building Conference Room	1440 Martin Luther King Blvd, Riviera Beach, FL 33404	**Wednesday, January 28, 2026**	2:00–4:00 PM	In-person	WSP
7	BCC Agenda Review Meetings	Varies	Varies	**January 29 – February 3**	Varies	Hybrid: Virtual and In-person	PBC/WSP
8	BOCC Comprehensive Plan Public Hearing	BCC Chambers 6th Floor Jane M. Thompson Memorial Chambers	301 N. Olive Avenue, West Palm Beach, FL 33401	**Wednesday, February 4, 2026**	9:30 AM	Hybrid: Virtual and In-person	WSP
9	BCC One-on-Ones and Agenda Review Meetings	Varies	Varies	**February 25 – March 4, 2026**	Varies	Hybrid: Virtual and In-person	PBC/WSP
10	BOCC Comprehensive Plan Public Hearing	BCC Chambers 6th Floor Jane M. Thompson Memorial	301 N. Olive Avenue, West Palm Beach, FL 33401	**Thursday, February 26, 2026**	9:30 AM	In-person	WSP
11	IPARC 2.0+/Steering Committee Meeting #4 Needs Analysis/Project Identification	The Clayton E. Hutcheson Agricultural Services Center	559 North Military Trail West Palm Beach, FL 33415	**Wednesday, March 11, 2026**	2:00–4:00 PM	In-person	WSP
12	IPARC 2.0+/Steering Committee Meeting #5 Draft Recommendations	The Clayton E. Hutcheson Agricultural Services Center	559 North Military Trail West Palm Beach, FL 33415	**Thursday, May 7, 2026**	2:00–4:00 PM	In-person	WSP
13	Issues Forum and MICFEC	Village of Palm Springs	Virtual	**Friday, June 5, 2026**	9:00 AM – Noon	Virtual	WSP
14	Online Classroom	Virtual	Virtual	**June 30 – July 17 2026**	24/7	Virtual	WSP
15	Public Meeting #1 (Western) Draft Recommendations	Belle Glade Public Library	725 NW 4th St Belle Glade, FL 33430	**Tuesday, June 30, 2026**	6pm – 8pm	In-Person	WSP

Meeting Number	Forum	Venue	Address	Date	Time	Format	Responsible Party
16	WPB Mobility Coalition	Lewis, Longman and Walker, PA	360 Rosemary Ave Suite 1100 West Palm Beach, FL 33401	**Wednesday, July 1 2026**	2pm	In-Person	WSP
17	Public Meeting #2 (Northern) Draft Recommendations	Palm Beach Gardens Public Library	11303 Campus Dr., Palm Beach Gardens, FL 33410	**Wednesday, July 1, 2026**	6pm – 8pm	In-Person	WSP
18	Public Meeting #3 (Southern) Draft Recommendations	Boynton Beach Arts & Cultural Center Event Hall	125 East Ocean Avenue, Boynton Beach, FL 33435	**Wednesday, July 8, 2026**	6pm – 8pm	In-Person	WSP
19	Economic Council of Palm Beach County, Inc	Blue Ocean Capital	501 S. Flagler Drive Suite 220, West Palm Beach, FL 33401	**Thursday, July 9, 2026**	**11:30am**	In-Person	PBC/WSP
20	Public Meeting #4 (Central) Draft Recommendations	The Clayton E. Hutcheson Agricultural Services Center	559 North Military Trail West Palm Beach, FL 33415	**Thursday, July 9, 2026**	6pm – 8pm	In-Person	WSP
21	Treasure Coast Regional Planning Council	David Farber Training Center Village of Royal Palm Beach	1050 Royal Palm Beach Boulevard Royal Palm Beach, FL 33411	**Friday, July 17, 2026**	9:30am	Hybrid: Virtual and In-person	WSP/PBC
22	Issues/MICFEC Post Summit, Updated Draft Recommendations	Village of Palm Springs	226 Cypress Ln, Palm Springs, FL 33461	**Thursday, August 6, 2026**	1pm & 3pm	Hybrid: Virtual and In-person	WSP
23	BCC One-on-Ones Post-Summit Follow-Up / Finalization	BCC Chambers 6th Floor Jane M. Thompson Memorial Chambers	301 N. Olive Avenue, West Palm Beach, FL 33401	**August 12 – 17, 2026**	TBD	Hybrid: Virtual and In-person	PBC/WSP
24	BCC Agenda Review Meetings	Varies	Varies	**August 17 – 24, 2026**	Varies	Hybrid: Virtual and In-person	PBC/WSP
25	BCC – Adoption Executive Summary w/ Full Chapter Links	BCC Chambers 6th Floor Jane M. Thompson Memorial Chambers	301 N. Olive Avenue, West Palm Beach, FL 33401	**Wednesday, August 26, 2026**	9:30 AM	Hybrid: Virtual and In-person	PBC/WSP

Appendix O: Corridor Scoring

Introduction:

The screening process began with 48 corridors selected to provide broad coverage of Palm Beach County's transportation network, excluding I-95 and Florida's Turnpike. To account for changes in roadway context and operating conditions along longer corridors, the 48 corridors were divided into 185 individual segments for evaluation. Each segment was then measured using the metrics and data sources summarized below.

Within each screening category, the individual metrics were scored and weighted to reflect their relative contribution to vehicle/roadway, bicycle/pedestrian, and transit needs and. The weighted metric values were combined to calculate a total score for each mode. The three resulting modal scores were then weighted equally to calculate the Average Weighted Score, providing a balanced measure for comparing all 185 corridor segments.

- The vehicle/roadway score is based on five equally weighted 2050 SERPM measures—lane miles operating above capacity, change in PM peak speed relative to free-flow speed, PM peak volume-to-capacity ratio, vehicle hours of delay, and annual average daily traffic—each scored from 1 to 10.
- The bicycle/pedestrian score combines proximity to schools, universities, and parks with inclusion on bicycle and pedestrian priority networks and bicycle and pedestrian levels of traffic stress; these indicators use step or binary scores from 0 to 10 and their assigned weights.
- The transit score combines the percentages of low-income residents, zero-car households, residents under age 18, and residents age 65 or older with inclusion on the 561 Plan network, population density, and employment density. The seven transit indicators are equally weighted and are generally scored from 2 to 10. Because 561 Plan inclusion identifies whether a corridor segment overlaps the enhanced or core transit network, it is evaluated as a binary condition: segments on the network receive a score of 10, while segments not on the network receive a score of 0.

Higher scores indicate greater congestion, access, safety, or transit-supportive need and opportunity relative to the other corridor segments evaluated.

Screening Category	Metrics	What It Measures	Score / Weight	Source
Vehicle / Roadway	Lane miles with v/c > 1.0; PM speed change from free flow; PM volume-to-capacity ratio; PM vehicle hours delayed; AADT	Future roadway congestion, speed reduction, demand relative to capacity, total delay, and daily traffic volume.	Each metric is scored 1–10 and weighted equally. Higher values indicate greater roadway need.	SERPM 9, 2050 projection
Bicycle / Pedestrian	Schools and universities; parks; bicycle and pedestrian priority networks; bicycle and pedestrian LTS	Access to nearby schools, universities, and parks; overlap with bicycle and pedestrian priority networks; and high-stress conditions within one-quarter mile of a corridor segment.	Destination counts use 0–10 step scores, while priority network and LTS indicators use 0 or 10. Higher values indicate greater access or safety need and opportunity.	HIFLD; Palm Beach County Open Data; Palm Beach MPO; 2050 LRTP
Transit	Low-income population; zero-car households; population under 18; population age 65 or older; inclusion on the 561 Plan network; population density; employment density	Transit need and market potential based on demographic characteristics, limited vehicle access, planned transit coverage, and the concentration of residents and jobs.	Most metrics use 2–10 step scores. The 561 Plan indicator is binary because it measures whether a corridor segment overlaps the enhanced or core transit network: 10 indicates that the segment is on the network, and 0 indicates that it is not. The seven indicators are equally weighted. Higher values indicate greater transit need or opportunity.	SERPM 9, 2050 projection

Corridor	Segment	Weighted Vehicle Score	Weighted Bike/Ped Score	Weighted Transit Score	Average Weighted Score
10th Ave N	1	3	7	7	6
10th Ave N	2	7	8	7	7
10th Ave N	3	4	7	7	6
16th St / Spooner Rd / State Road 715	1	2	8	7	5
45th St	1	2	7	6	5
45th St	2	7	7	7	7
A1A / Ocean Dr	1	1	8	5	5
A1A / Ocean Dr	2	1	7	5	5
Alternate A1A	1	6	10	7	8
Alternate A1A	2	4	5	5	5
Alternate A1A	3	5	8	5	6
Atlantic Ave	1	3	7	5	5
Atlantic Ave	2	9	7	7	8
Atlantic Ave	3	6	6	7	6
Atlantic Ave	4	8	5	7	7
Bee Line Hwy / Dr Martin Luther King Jr Blvd	1	7	8	5	7
Bee Line Hwy / Dr Martin Luther King Jr Blvd	2	4	7	7	6
Belvedere Rd	1	3	8	6	6
Belvedere Rd	2	6	7	6	6
Belvedere Rd	3	4	5	7	5
Boynton Beach Blvd / 100th St S	1	2	6	6	5
Boynton Beach Blvd / 100th St S	2	9	5	7	7
Boynton Beach Blvd / 100th St S	3	6	6	7	7
Boynton Beach Blvd / 100th St S	4	7	5	8	7
Clint Moore Rd	1	3	7	5	5
Clint Moore Rd	2	6	5	6	6
Clint Moore Rd	3	4	7	7	6
Coconut Blvd	1	1	7	3	4
Congress Ave	1	4	6	6	5
Congress Ave	2	8	7	6	7
Congress Ave	3	4	7	6	6
Congress Ave / Australian Ave	1	6	5	7	6
Congress Ave / Australian Ave	2	4	6	7	6
Congress Ave / Australian Ave	3	9	6	7	7
Congress Ave / Australian Ave	4	5	7	7	6
Congress Ave / Australian Ave	5	4	9	7	7
Congress Ave / Australian Ave	6	6	8	7	7
Congress Ave / Australian Ave	7	8	7	7	8

Corridor	Segment	Weighted Vehicle Score	Weighted Bike/Ped Score	Weighted Transit Score	Average Weighted Score
Congress Ave / Australian Ave	8	1	7	6	5
Conners Hwy	1	1	2	5	3
Dixie Hwy / Federal Hwy	1	9	8	8	8
Dixie Hwy / Federal Hwy	2	7	9	8	8
Dixie Hwy / Federal Hwy	3	6	8	7	7
Dixie Hwy / Federal Hwy	4	5	7	7	7
Dixie Hwy / Federal Hwy	5	2	7	7	5
Dixie Hwy / Federal Hwy	6	2	6	8	5
Dixie Hwy / Federal Hwy	7	2	7	7	5
Dixie Hwy / Federal Hwy	8	6	6	8	7
Dixie Hwy / Federal Hwy	9	8	4	8	7
Dixie Hwy / Federal Hwy	10	4	7	7	6
Dixie Hwy / Federal Hwy	11	3	9	7	6
Dixie Hwy / Federal Hwy	12	3	8	4	5
Dixie Hwy / Federal Hwy	13	3	7	5	5
El Clair Ranch Rd	1	1	7	7	5
Forest Hill Blvd	1	8	9	6	8
Forest Hill Blvd	2	5	6	7	6
Forest Hill Blvd	3	7	7	8	7
Forest Hill Blvd	4	3	6	7	5
Gateway Blvd	1	2	7	6	5
Gateway Blvd	2	5	5	7	6
Gateway Blvd	3	2	5	7	5
Glades Rd	1	1	7	4	4
Glades Rd	2	8	7	7	7
Glades Rd	3	10	7	7	8
Glades Rd	4	8	8	8	8
Hagen Ranch Rd	1	1	7	6	5
Hagen Ranch Rd	2	4	7	6	6
Haverhill Rd	1	4	7	4	5
Haverhill Rd	2	5	8	5	6
Haverhill Rd	3	7	6	7	7
Haverhill Rd	4	7	6	7	7
Haverhill Rd	5	6	8	7	7
Haverhill Rd	6	1	7	5	4
Hypoluxo Rd	1	2	5	5	4
Hypoluxo Rd	2	5	7	6	6
Hypoluxo Rd	3	7	7	6	7
Hypoluxo Rd	4	1	7	5	5

Corridor	Segment	Weighted Vehicle Score	Weighted Bike/Ped Score	Weighted Transit Score	Average Weighted Score
Indiantown Rd	1	2	2	3	2
Indiantown Rd	2	5	5	3	4
Indiantown Rd	3	9	9	5	7
Jog Rd/Powerline Rd	1	8	7	6	7
Jog Rd/Powerline Rd	2	6	7	7	6
Jog Rd/Powerline Rd	3	8	8	7	8
Jog Rd/Powerline Rd	4	3	7	6	5
Jog Rd/Powerline Rd	5	5	7	5	6
Jog Rd/Powerline Rd	6	7	6	7	6
Jog Rd/Powerline Rd	7	9	6	7	7
Jog Rd/Powerline Rd	8	5	7	6	6
Jog Rd/Powerline Rd	9	2	7	6	5
Lake Ida Rd / NE 4th St	1	2	7	7	5
Lake Ida Rd / NE 4th St	2	4	5	7	5
Lake Ida Rd / NE 4th St	3	5	7	7	6
Lake Worth Rd / Lake Ave / Lucerne Ave / Gracida St	1	2	5	6	4
Lake Worth Rd / Lake Ave / Lucerne Ave / Gracida St	2	9	5	6	7
Lake Worth Rd / Lake Ave / Lucerne Ave / Gracida St	3	6	8	7	7
Lake Worth Rd / Lake Ave / Lucerne Ave / Gracida St	4	4	6	7	5
Lake Worth Rd / Lake Ave / Lucerne Ave / Gracida St	5	2	9	7	6
Lantana Rd	1	4	5	4	4
Lantana Rd	2	6	6	7	6
Lantana Rd	3	5	7	6	6
Lantana Rd	4	3	6	7	5
Linton Blvd	1	4	7	7	6
Linton Blvd	2	5	7	7	6
Linton Blvd	3	7	7	7	7
Lox Rd	1	6	3	4	5
Lyons Rd	1	9	7	5	7
Lyons Rd	2	6	7	7	7
Lyons Rd	3	8	7	5	7
Lyons Rd	4	2	7	6	5
Lyons Rd	5	4	4	4	4
Lyons Rd	6	6	5	5	6
Lyons Rd	7	3	6	6	5
Lyons Rd	8	3	7	5	5
Main St / Everglades St / State Road 15 / Belle Glade Rd / Lake Ave / E 7th St / US Highway 441 N / Palm Beach Rd	1	1	10	6	6
Military Trl	1	8	7	5	7
Military Trl	2	6	8	7	7

Corridor	Segment	Weighted Vehicle Score	Weighted Bike/Ped Score	Weighted Transit Score	Average Weighted Score
Military Trl	3	9	7	7	8
Military Trl	4	6	8	7	7
Military Trl	5	5	7	7	6
Military Trl	6	6	6	7	6
Military Trl	7	8	7	7	7
Military Trl	8	9	7	7	8
Military Trl	9	6	8	7	7
Military Trl	10	5	7	7	7
Military Trl	11	9	6	7	7
Military Trl	12	4	5	6	5
N State Road 7	1	10	5	7	7
N State Road 7	2	7	5	7	6
N State Road 7	3	3	7	4	5
N State Road 7	4	2	5	3	3
N State Road 7	5	1	5	4	3
N State Road 7	6	5	3	5	5
N State Road 7	7	7	6	6	6
N State Road 7	8	4	7	5	6
N State Road 7	9	5	5	5	5
Northlake Blvd	1	7	7	3	6
Northlake Blvd	2	10	7	4	7
Northlake Blvd	3	8	7	7	8
Ocean Ave / County Rd / Barton Ave / Jack Nicklaus Dr	1	7	5	5	6
Ocean Ave / County Rd / Barton Ave / Jack Nicklaus Dr	2	4	7	5	5
Ocean Ave / County Rd / Barton Ave / Jack Nicklaus Dr	3	3	7	5	5
Ocean Ave / County Rd / Barton Ave / Jack Nicklaus Dr	4	1	6	5	4
Ocean Ave / County Rd / Barton Ave / Jack Nicklaus Dr	5	1	8	4	4
Ocean Ave / County Rd / Barton Ave / Jack Nicklaus Dr	6	2	7	5	5
Ocean Ave / County Rd / Barton Ave / Jack Nicklaus Dr	7	2	6	4	4
Ocean Ave / County Rd / Barton Ave / Jack Nicklaus Dr	8	1	5	4	3
Ocean Ave / County Rd / Barton Ave / Jack Nicklaus Dr	9	1	7	5	4
Ocean Ave / County Rd / Barton Ave / Jack Nicklaus Dr	10	1	7	5	4
Ocean Ave / County Rd / Barton Ave / Jack Nicklaus Dr	11	1	7	5	5
Okeechobee Blvd / Royal Palm Way	1	3	7	5	5
Okeechobee Blvd / Royal Palm Way	2	7	8	7	7
Okeechobee Blvd / Royal Palm Way	3	9	7	8	8
Okeechobee Blvd / Royal Palm Way	4	8	7	8	8
Old Dixie Hwy	1	9	6	8	8
Old Dixie Hwy	2	7	9	8	8

Corridor	Segment	Weighted Vehicle Score	Weighted Bike/Ped Score	Weighted Transit Score	Average Weighted Score
Old Dixie Hwy	3	5	7	6	6
Old Dixie Hwy / President Barack Obama Hwy / Greenwood Ave / Rosemary Ave	1	2	2	6	4
Old Dixie Hwy / President Barack Obama Hwy / Greenwood Ave / Rosemary Ave	2	3	9	6	6
Palmetto Park Rd	1	2	4	4	3
Palmetto Park Rd	2	7	6	7	6
Palmetto Park Rd	3	9	7	6	7
Palmetto Park Rd	4	10	7	5	7
Palmetto Park Rd	5	6	7	8	7
PGA Blvd / Jack Nicklaus Dr	1	3	5	4	4
PGA Blvd / Jack Nicklaus Dr	2	9	7	7	8
Royal Palm Beach Blvd	1	4	4	5	4
Royal Palm Beach Blvd	2	3	7	4	4
Seminole Pratt Whitney Rd	1	4	7	3	5
Southern Blvd	1	9	7	6	7
Southern Blvd	2	10	7	6	7
Southern Blvd	3	9	7	6	8
Southern Blvd	4	5	7	6	6
Southern Blvd	5	4	7	7	6
State Road 80	1	2	7	4	5
SW 18th St	1	4	3	7	5
SW 18th St	2	8	7	5	7
SW 18th St	3	7	5	5	6
US Highway 27 N	1	1	5	4	3
Woolbright Rd	1	4	7	6	6
Woolbright Rd	2	2	7	7	6
Woolbright Rd	3	8	6	7	7
Yamato Rd	1	2	7	5	5
Yamato Rd	2	6	7	7	7
Yamato Rd	3	4	5	7	5
Yamato Rd	4	6	7	7	7

Appendix P: Project Database and Profiles

Table of Contents

A.1 Commissioner Districts 4
A.1.1 Commissioner District 1 4
A.1.2 Commissioner District 2 59
A.1.3 Commissioner District 3 129
A.1.4 Commissioner District 4 166
A.1.5 Commissioner District 5 233
A.1.6 Commissioner District 6 245
A.1.7 Commissioner District 7 296
A.2 Municipalities 396
A.2.1 Atlantis 396
A.2.2 Belle Glade 399
A.2.3 Boca Raton 404
A.2.4 Boynton Beach 441
A.2.5 Briny Breezes 466
A.2.6 Cloud Lake 467
A.2.7 Delray Beach 468
A.2.8 Glen Ridge 496
A.2.9 Golf 498
A.2.10 Greenacres 499
A.2.11 Gulf Stream 511
A.2.12 Haverhill 512
A.2.13 Highland Beach 514
A.2.14 Hypoluxo 515
A.2.15 Juno Beach 518
A.2.16 Jupiter 521
A.2.17 Jupiter Inlet Colony 534
A.2.18 Lake Clarke Shores 535
A.2.19 Lake Park 539
A.2.20 Lake Worth Beach 551
A.2.21 Lantana 576

A.2.22 Loxahatchee Groves 587
A.2.23 Manalapan 590
A.2.24 Mangonia Park 591
A.2.25 North Palm Beach 597
A.2.26 Ocean Ridge 607
A.2.27 Pahokee 608
A.2.28 Palm Beach 609
A.2.29 Palm Beach Gardens 611
A.2.30 Palm Beach Shores 648
A.2.31 Palm Springs 649
A.2.32 Riviera Beach 664
A.2.33 Royal Palm Beach 688
A.2.34 South Bay 699
A.2.35 South Palm Beach 702
A.2.36 Tequesta 703
A.2.37 Wellington 707
A.2.38 West Palm Beach 739
A.2.39 Westlake 795
A.3 Community Redevelopment Agencies 797
A.3.1 Belle Glade CRA 797
A.3.2 Boca Raton CRA 800
A.3.3 Boynton Beach CRA 811
A.3.4 Delray Beach CRA 831
A.3.5 Jupiter CRA 846
A.3.6 Lake Clarke Shores CRA 849
A.3.7 Lake Park CRA 850
A.3.8 Lake Worth CRA 854
A.3.9 Northwood CRA 870
A.3.10 Palm Springs CRA 880
A.3.11 Riviera Beach CRA 888
A.3.12 West Palm Beach CRA 906

A.3.13 Westgate Belvedere CRA 937
A.4 Improvement Districts 944
A.4.1 Acme ID 944
A.4.2 Indian Trail ID 973
A.4.3 Northern PBC ID 988
A.5 Water Control, Drainage, and Conservancy Districts 1041
A.5.1 East Beach WCD 1041
A.5.2 East Shore WCD 1042
A.5.3 Highland Glades DD 1043
A.5.4 Lake Worth DD 1045
A.5.5 Loxahatchee Groves WCD 1122
A.5.6 Northern PBH WCD 1129
A.5.7 Pahokee DD 1130
A.5.8 Pelican Lake WCD 1131
A.5.9 Pine Tree WCD 1132
A.5.10 S Florida Conservancy 1133
A.5.11 S Indian River WCD 1139
A.5.12 South Shore DD 1140

Commissioner Districts

Commissioner District 1

Line Number	Project ID	Plan	Name	Project Description	From	To	Type	Municipality	Source	Sponsor	Commissioner District	Governing Body
1	ITID-14	Indian Trail Improvement District Planned Projects	Orange Blvd/Coconut Blvd	Multimodal Trail	Royal Palm Beach Blvd	Northlake Blvd	Multimodal Trail		Municipal Plan	Indian Trail Improvement District	Commissioner District 6, Commissioner District 1	City Of Palm Beach Gardens, Indian Trail Improvement District
2	J-1	Jupiter Planned Projects	Alt A1A and Riverside Dr. Intersection Improvements	Signal hardening, repurpose through lane to additional right-turn lane and install a new signaled intersection to facilitate safe left-turn from Cypress Dr.	Alt A1A @ Riverside Dr		Intersection Improvements	Jupiter	Municipal Plan	Jupiter	Commissioner District 1	Town Of Jupiter
3	J-2	Jupiter Planned Projects	Indiantown Road	Displaced left turn lane at Central Blvd	Island Way	Palmetto Road	Left Turn	Jupiter	Municipal Plan	Jupiter	Commissioner District 1	Town Of Jupiter, Northern Palm Beach County Improvement District
4	J-3	Jupiter Planned Projects	Indiantown Road	Congestion Assessment - Concept Development and Evaluation	East of Island Way	Maplewood Drive	Congestion study	Jupiter	Municipal Plan	Jupiter	Commissioner District 1	Town Of Jupiter, Northern Palm Beach County Improvement District
5	LP-1	Mobility Plan	US Hwy 1	NA	Northlake Blvd (SR 850)	Silver Beach Road	Complete Street	Lake Park	Municipal Plan	Lake Park	Commissioner District 7, Commissioner District 1	City Of Riviera Beach, Town Of Lake Park, Village Of North Palm Beach
6	LP-2	Mobility Plan	Northlake Blvd	NA	Lake Park Greenway	10th Street	Complete Street	Lake Park	Municipal Plan	Lake Park	Commissioner District 7, Commissioner District 1	Town Of Lake Park, City Of Palm Beach Gardens, Village Of North Palm Beach, Northern Palm Beach County Improvement District
7	LP-3	Mobility Plan	Northlake Blvd (SR 850)	NA	10th Street	US Hwy 1	Complete Street	Lake Park	Municipal Plan	Lake Park	Commissioner District 1	Town Of Lake Park, Village Of North Palm Beach
8	LP-30	Mobility Plan	W. Jasmine Drive	NA	Northlake Blvd (SR 850)	10th Street	Multimodal Improvement	Lake Park	Municipal Plan	Lake Park	Commissioner District 7, Commissioner District 1	Town Of Lake Park, Lake Park Community Redevelopment Agency
9	LP-31	Mobility Plan	Palmetto Drive	NA	US Hwy 1	Flagler Blvd	Multimodal Improvement	Lake Park	Municipal Plan	Lake Park	Commissioner District 7, Commissioner District 1	Town Of Lake Park, Village Of North Palm Beach
10	LP-33	Mobility Plan	Crescent Drive	NA	Northlake Blvd (SR 850)	Palmetto Drive	Low Speed Street	Lake Park	Municipal Plan	Lake Park	Commissioner District 7,	Town Of Lake Park

											Commissioner District 1	
11	LP-4	Mobility Plan	10th Street	NA	Northlake Blvd (SR 850)	Park Ave	Complete Street	Lake Park	Municipal Plan	Lake Park	Commissioner District 7, Commissioner District 1	Town Of Lake Park, Lake Park Community Redevelopment Agency
12	LP-46	Mobility Plan	Prosperity Farms Road	NA	Northlake Blvd (SR 850)	10th Street	Complete Street	Lake Park	Municipal Plan	Lake Park	Commissioner District 7, Commissioner District 1	Town Of Lake Park
13	LP-48	Mobility Plan	Poplar Ct	NA	Poplar Drive	Northlake Blvd (SR 850)	Low Speed Street	Lake Park	Municipal Plan	Lake Park	Commissioner District 7, Commissioner District 1	Town Of Lake Park
14	LP-60	Mobility Plan	Residential Traffic Calming Program	NA	Town of Lake Park	Palm Beach County	Residential Traffic Calming Program	Lake Park	Municipal Plan	Lake Park	Commissioner District 7, Commissioner District 1	City Of Riviera Beach, Town Of Lake Park, Village Of North Palm Beach, Lake Park Community Redevelopment Agency
15	LP-66	Mobility Plan	Northlake Blvd @ Congress Ave	Add High Visibility Crosswalk	NA	NA	High Visibility Crosswalk	Lake Park	Municipal Plan	Lake Park	Commissioner District 7, Commissioner District 1	City Of Palm Beach Gardens, Northern Palm Beach County Improvement District
16	LP-67	Mobility Plan	Northlake Blvd @ Old Dixie Hwy	Add High Visibility Crosswalk	NA	NA	High Visibility Crosswalk	Lake Park	Municipal Plan	Lake Park	Commissioner District 7, Commissioner District 1	Town Of Lake Park
17	LP-68	Mobility Plan	Northlake Blvd @ 10th Street	Add High Visibility Crosswalk	NA	NA	High Visibility Crosswalk	Lake Park	Municipal Plan	Lake Park	Commissioner District 7, Commissioner District 1	Town Of Lake Park, Village Of North Palm Beach
18	LP-69	Mobility Plan	Northlake Blvd @ US Hwy 1	Add High Visibility Crosswalk	NA	NA	High Visibility Crosswalk	Lake Park	Municipal Plan	Lake Park	Commissioner District 1	Village Of North Palm Beach
19	LP-7	Mobility Plan	Congress Ave	NA	Silver Beach Road	Northlake Blvd	Multimodal Improvement	Lake Park	Municipal Plan	Lake Park	Commissioner District 7, Commissioner District 1	Town Of Lake Park, City Of Palm Beach Gardens, Northern Palm Beach County Improvement District
20	LP-73	Mobility Plan	Northlake Blvd @ Prosperity Farms Road	Add High Visibility Crosswalk	NA	NA	High Visibility Crosswalk	Lake Park	Municipal Plan	Lake Park	Commissioner District 7, Commissioner District 1	Town Of Lake Park, Village Of North Palm Beach
21	LP-74	Mobility Plan	Northlake Blvd @ Jasmine Dr	Add High Visibility Crosswalk	NA	NA	High Visibility Crosswalk	Lake Park	Municipal Plan	Lake Park	Commissioner District 7, Commissioner District 1	Town Of Lake Park, Village Of North Palm Beach
22	LP-79	Mobility Plan	Northlake Blvd @ Flagler Blvd	Add High-Intensity Activated CrossWalK (HAWK)	NA	NA	HAWK	Lake Park	Municipal Plan	Lake Park	Commissioner District 7, Commissioner District 1	Town Of Lake Park, Village Of North Palm Beach

23	LP-80	Mobility Plan	Northlake Blvd @ Crescent Drive	Add High-Intensity Activated CrossWalK (HAWK)	NA	NA	HAWK	Lake Park	Municipal Plan	Lake Park	Commissioner District 7, Commissioner District 1	Town Of Lake Park, Village Of North Palm Beach
24	LP-99	Mobility Plan	Northlake Blvd @ C-17 canal	Elevate the bridge over the canal to increase access between North Lake and C-17 canal.	NA	NA	Bridge Improvement	Lake Park	Municipal Plan	Lake Park	Commissioner District 7, Commissioner District 1	Town Of Lake Park, Village Of North Palm Beach
25	MC-5	Martin County MPO Planned Projects	I-95 Express Bus Rout	Regional transit service	Palm Beach County Line	Gatlin Blvd	Regional transit service		Martin County MPO LRTP	Martin County	Commissioner District 1	
26	NPB-1	The village of north palm beach citizens master plan report	US 1	NA	Parker Bridge	Northlake Boulevard	Reduce US 1 from 6 lanes to 4 lanes	North Palm Beach	Municipal Plan	North Palm Beach	Commissioner District 1	Village Of North Palm Beach
27	NPB-2	The village of north palm beach citizens master plan report	US1-Lakeshore Drive intersection	NA	NA	NA	Install a longer turn-lanes and adjust signal timing	North Palm Beach	Municipal Plan	North Palm Beach	Commissioner District 1	Village Of North Palm Beach
28	NPB-3	The village of north palm beach citizens master plan report	US1-Lakeshore Drive intersection	NA	NA	NA	Improve signal coordination with bridge openings	North Palm Beach	Municipal Plan	North Palm Beach	Commissioner District 1	Village Of North Palm Beach
29	PB-1	Palm Beach Municipal Plan	SR 704/Royal Palm Way	Resurfacing, Restoration, and Rehabilitation Project	Four Arts Plaza	South County Road	Resurfacing, Restoration, and Rehabilitation Project	Town of Palm Beach	Municipal Plan	FDOT	Commissioner District 1	Town Of Palm Beach
30	PB-2	Palm Beach Municipal Plan	Seabreeze Ave @ Cocoanut Row	Traffic Signal replacement			Traffic Signal replacement	Town of Palm Beach	Municipal Plan	Town of Palm Beach	Commissioner District 1	Town Of Palm Beach
31	PB-3	Palm Beach Municipal Plan	Pendleton Ave @ Cocoanut Row	Traffic Signal replacement			Traffic Signal replacement	Town of Palm Beach	Municipal Plan	Town of Palm Beach	Commissioner District 1	Town Of Palm Beach
32	PBC-10	Palm Beach County TIM	JUPITER PARK DRIVE	Future Road			Future Road	Palm Beach County	Palm Beach County TIM	Palm Beach County	Commissioner District 1	Town Of Jupiter, Northern Palm Beach County Improvement District
33	PBC-18	Palm Beach County TIM	CONGRESS AVE	Future Road			Future Road	Palm Beach County	Palm Beach County TIM	Palm Beach County	Commissioner District 1	Village Of North Palm Beach
34	PBC-25	Palm Beach County TIM	MARCINSKI RD	Future Road			Future Road	Palm Beach County	Palm Beach County TIM	Palm Beach County	Commissioner District 1	Town Of Jupiter
35	PBC-36	Palm Beach County TIM	CHURCH STREET	Future Road			Future Road	Palm Beach County	Palm Beach County TIM	Palm Beach County	Commissioner District 1	Town Of Jupiter, Northern Palm Beach County Improvement District

36	PBC-46	Palm Beach County TIM	CONGRESS AVE	Future Road			Future Road	Palm Beach County	Palm Beach County TIM	Palm Beach County	Commissioner District 7, Commissioner District 1	City Of Palm Beach Gardens, Northern Palm Beach County Improvement District
37	PBC-7	Palm Beach County TIM	SEMINOLE PRATT WHITNEY RD	Future Road			Future Road	Palm Beach County	Palm Beach County TIM	Palm Beach County	Commissioner District 1	
38	PBG-10	Palm Beach Gardens Citywide Mobility Plan	Ironwood Road	NA	Burns Rd	Holly Drive	Upgrade Road	Palm Beach Gardens	Municipal Plan	Palm Beach Gardens	Commissioner District 1	City Of Palm Beach Gardens
39	PBG-100	Palm Beach Gardens Citywide Mobility Plan	Burns Road	NA	Alternate A1A	Prosperity Farms Road	Shared Use Path	Palm Beach Gardens	Municipal Plan	Palm Beach Gardens	Commissioner District 1	City Of Palm Beach Gardens, Northern Palm Beach County Improvement District
40	PBG-101	Palm Beach Gardens Citywide Mobility Plan	Riverside Drive	NA	Burns Road	+/- 600 feet north of Holly Drive	Sidewalk	Palm Beach Gardens	Municipal Plan	Palm Beach Gardens	Commissioner District 1	City Of Palm Beach Gardens, Northern Palm Beach County Improvement District
41	PBG-102	Palm Beach Gardens Citywide Mobility Plan	Gardens East Drive	NA	Burns Road	RCA Blvd	Shared Use Path	Palm Beach Gardens	Municipal Plan	Palm Beach Gardens	Commissioner District 1	City Of Palm Beach Gardens, Northern Palm Beach County Improvement District
42	PBG-103	Palm Beach Gardens Citywide Mobility Plan	Gardens East Drive	NA	+/- 415 feet southwest of Fall Oaks Dr	+/- 650 feet north of Burns Rd	Shared Use Path	Palm Beach Gardens	Municipal Plan	Palm Beach Gardens	Commissioner District 1	City Of Palm Beach Gardens, Northern Palm Beach County Improvement District
43	PBG-104	Palm Beach Gardens Citywide Mobility Plan	Gardens East Drive	NA	RCA Blvd	Lighthouse Drive	Pathway	Palm Beach Gardens	Municipal Plan	Palm Beach Gardens	Commissioner District 1	City Of Palm Beach Gardens, Northern Palm Beach County Improvement District
44	PBG-105	Palm Beach Gardens Citywide Mobility Plan	Lilac Street	NA	Military Trail	Plant Drive	Shared-Use Path	Palm Beach Gardens	Municipal Plan	Palm Beach Gardens	Commissioner District 1	City Of Palm Beach Gardens
45	PBG-106	Palm Beach Gardens Citywide Mobility Plan	Plant Drive	NA	Lilac Street	Holly Drive	Shared Use Path	Palm Beach Gardens	Municipal Plan	Palm Beach Gardens	Commissioner District 1	City Of Palm Beach Gardens
46	PBG-107	Palm Beach Gardens Citywide Mobility Plan	Holly Drive	NA	Military Trail	Plant Drive	Pathway	Palm Beach Gardens	Municipal Plan	Palm Beach Gardens	Commissioner District 1	City Of Palm Beach Gardens
47	PBG-108	Palm Beach Gardens Citywide Mobility Plan	Holly Drive	NA	Plant Drive	Riverside Drive	Pathway	Palm Beach Gardens	Municipal Plan	Palm Beach Gardens	Commissioner District 1	City Of Palm Beach Gardens
48	PBG-109	Palm Beach Gardens Citywide Mobility Plan	Holly Drive	NA	Riverside Drive	Lighthouse Drive	Pathway	Palm Beach Gardens	Municipal Plan	Palm Beach Gardens	Commissioner District 1	City Of Palm Beach Gardens

49	PBG-11	Palm Beach Gardens Citywide Mobility Plan	Legacy Ave	NA	Alternate A1A	Fairchild Ave	Upgrade Road	Palm Beach Gardens	Municipal Plan	Palm Beach Gardens	Commissioner District 1	City Of Palm Beach Gardens, Northern Palm Beach County Improvement District
50	PBG-110	Palm Beach Gardens Citywide Mobility Plan	Gardenia Drive	NA	Holly Drive	Military Trail	Advisory Sidewalk	Palm Beach Gardens	Municipal Plan	Palm Beach Gardens	Commissioner District 1	City Of Palm Beach Gardens, Northern Palm Beach County Improvement District
51	PBG-111	Palm Beach Gardens Citywide Mobility Plan	Ilex Circle	Advisory Sidewalk or low speed street	Gardenia Drive	Keating Drive	Advisory Sidewalk or low speed street	Palm Beach Gardens	Municipal Plan	Palm Beach Gardens	Commissioner District 1	City Of Palm Beach Gardens, Northern Palm Beach County Improvement District
52	PBG-112	Palm Beach Gardens Citywide Mobility Plan	Crestdale St	NA	Military Trail	Bellwood St	Advisory Sidewalk	Palm Beach Gardens	Municipal Plan	Palm Beach Gardens	Commissioner District 1	City Of Palm Beach Gardens, Northern Palm Beach County Improvement District
53	PBG-113	Palm Beach Gardens Citywide Mobility Plan	Lighthouse Drive	NA	Holly Drive	Alternate A1A	Pathway	Palm Beach Gardens	Municipal Plan	Palm Beach Gardens	Commissioner District 1	City Of Palm Beach Gardens
54	PBG-114	Palm Beach Gardens Citywide Mobility Plan	Lighthouse Drive	NA	Alternate A1A	Gardens East Drive	Pathway	Palm Beach Gardens	Municipal Plan	Palm Beach Gardens	Commissioner District 1	City Of Palm Beach Gardens
55	PBG-115	Palm Beach Gardens Citywide Mobility Plan	Lighthouse Drive	NA	Holly Drive	Garden Blvd	Pathway	Palm Beach Gardens	Municipal Plan	Palm Beach Gardens	Commissioner District 1	City Of Palm Beach Gardens
56	PBG-116	Palm Beach Gardens Citywide Mobility Plan	Garden Blvd	NA	Lighthouse Drive	Mac Arthur Blvd	Pathway	Palm Beach Gardens	Municipal Plan	Palm Beach Gardens	Commissioner District 1	City Of Palm Beach Gardens
57	PBG-117	Palm Beach Gardens Citywide Mobility Plan	Mac Arthur Blvd	NA	Garden Blvd	Northlake Blvd	Pathway	Palm Beach Gardens	Municipal Plan	Palm Beach Gardens	Commissioner District 1	City Of Palm Beach Gardens, Northern Palm Beach County Improvement District
58	PBG-118	Palm Beach Gardens Citywide Mobility Plan	Northlake Blvd	NA	Congress Ave	Sandtree Drive	Shared Use Path	Palm Beach Gardens	Municipal Plan	Palm Beach Gardens	Commissioner District 7, Commissioner District 1	City Of Palm Beach Gardens, Northern Palm Beach County Improvement District
59	PBG-119	Palm Beach Gardens Citywide Mobility Plan	Northlake Blvd	NA	Sandtree Drive	Military Trail	Widen Sidewalks	Palm Beach Gardens	Municipal Plan	Palm Beach Gardens	Commissioner District 1	City Of Palm Beach Gardens, Northern Palm Beach County Improvement District
60	PBG-12	Palm Beach Gardens Citywide Mobility Plan	Legacy Crossing Extension	NA	Lake Victoria Gardens Ave	Legacy Ave	New Road	Palm Beach Gardens	Municipal Plan	Palm Beach Gardens	Commissioner District 1	City Of Palm Beach Gardens, Northern Palm Beach County Improvement District
61	PBG-120	Palm Beach Gardens Citywide Mobility Plan	Sandtree Drive	NA	Northlake Blvd	Gander Way	Shared Use Path	Palm Beach Gardens	Municipal Plan	Palm Beach Gardens	Commissioner District 1	City Of Palm Beach Gardens, Northern Palm Beach County Improvement District

62	PBG-121	Palm Beach Gardens Citywide Mobility Plan	Northlake Blvd	NA	Military Trail	Beeline Hwy	Shared Use Path	Palm Beach Gardens	Municipal Plan	Palm Beach Gardens	Commissioner District 1	City Of Palm Beach Gardens, City Of West Palm Beach, Northern Palm Beach County Improvement District
63	PBG-122	Palm Beach Gardens Citywide Mobility Plan	Beeline Hwy	NA	PGA Blvd	Coconut Blvd	Shared Use Path	Palm Beach Gardens	Municipal Plan	Palm Beach Gardens	Commissioner District 1	Northern Palm Beach County Improvement District
64	PBG-123	Palm Beach Gardens Citywide Mobility Plan	Coconut Blvd	NA	Avenir Conservation Area	Beeline Hwy	Pathway	Palm Beach Gardens	Municipal Plan	Palm Beach Gardens	Commissioner District 1	City Of Palm Beach Gardens, Northern Palm Beach County Improvement District
65	PBG-13	Palm Beach Gardens Citywide Mobility Plan	Fairchild Ave	NA	Lake Victoria Gardens Ave	Legacy Ave	Upgrade Road	Palm Beach Gardens	Municipal Plan	Palm Beach Gardens	Commissioner District 1	City Of Palm Beach Gardens, Northern Palm Beach County Improvement District
66	PBG-130	Palm Beach Gardens Citywide Mobility Plan	Central Blvd	NA	Donald Ross Road	117th Court North	Buffered Bike Lanes	Palm Beach Gardens	Municipal Plan	Palm Beach Gardens	Commissioner District 1	City Of Palm Beach Gardens, Northern Palm Beach County Improvement District
67	PBG-131	Palm Beach Gardens Citywide Mobility Plan	Central Blvd	NA	117th Court North	PGA Blvd	Buffered Bike Lanes	Palm Beach Gardens	Municipal Plan	Palm Beach Gardens	Commissioner District 1	City Of Palm Beach Gardens, Northern Palm Beach County Improvement District
68	PBG-132	Palm Beach Gardens Citywide Mobility Plan	Military Trail	NA	Donald Ross Road	Elm Avenue	Buffered Bike Lanes	Palm Beach Gardens	Municipal Plan	Palm Beach Gardens	Commissioner District 1	Town Of Jupiter, City Of Palm Beach Gardens, Northern Palm Beach County Improvement District
69	PBG-133	Palm Beach Gardens Citywide Mobility Plan	Military Trail	NA	Elm Avenue	Kyoto Gardens Avenue	Separated Bike Lanes	Palm Beach Gardens	Municipal Plan	Palm Beach Gardens	Commissioner District 1	City Of Palm Beach Gardens, Northern Palm Beach County Improvement District
70	PBG-134	Palm Beach Gardens Citywide Mobility Plan	Military Trail	NA	Kyoto Gardens Avenue	Garden Lakes Drive	Separated Bike Lanes	Palm Beach Gardens	Municipal Plan	Palm Beach Gardens	Commissioner District 1	City Of Palm Beach Gardens, Northern Palm Beach County Improvement District
71	PBG-135	Palm Beach Gardens Citywide Mobility Plan	Military Trail	NA	Garden Lakes Drive	PGA Blvd	4' Bike Lanes	Palm Beach Gardens	Municipal Plan	Palm Beach Gardens	Commissioner District 1	City Of Palm Beach Gardens, Northern Palm Beach County Improvement District
72	PBG-136	Palm Beach Gardens Citywide Mobility Plan	Military Trail	NA	PGA Blvd	Lilac St	4' Bike Lanes	Palm Beach Gardens	Municipal Plan	Palm Beach Gardens	Commissioner District 1	City Of Palm Beach Gardens, Northern Palm Beach County Improvement District
73	PBG-137	Palm Beach Gardens Citywide Mobility Plan	Military Trail	NA	Lilac St	Holly Dr	4' Bike Lanes	Palm Beach Gardens	Municipal Plan	Palm Beach Gardens	Commissioner District 1	City Of Palm Beach Gardens
74	PBG-138	Palm Beach Gardens	Military Trail	NA	Holly Dr	Gardenia Dr	4' Bike Lanes	Palm Beach Gardens	Municipal Plan	Palm Beach Gardens	Commissioner District 1	City Of Palm Beach Gardens, Northern

		Citywide Mobility Plan										Palm Beach County Improvement District
75	PBG-139	Palm Beach Gardens Citywide Mobility Plan	Military Trail	NA	Gardenia Dr	Northlake Blvd	4' Bike Lanes	Palm Beach Gardens	Municipal Plan	Palm Beach Gardens	Commissioner District 1	City Of Palm Beach Gardens, Northern Palm Beach County Improvement District
76	PBG-14	Palm Beach Gardens Citywide Mobility Plan	Gardens Drive Extension (fka Government Center Rd or Mall Rd)	NA	PGA Blvd	Fairchild Ave	New Road	Palm Beach Gardens	Municipal Plan	Palm Beach Gardens	Commissioner District 1	City Of Palm Beach Gardens, Northern Palm Beach County Improvement District
77	PBG-140	Palm Beach Gardens Citywide Mobility Plan	Military Trail	NA	Northlake Blvd	Investment Lane	4' Bike Lanes	Palm Beach Gardens	Municipal Plan	Palm Beach Gardens	Commissioner District 1	City Of Palm Beach Gardens, Northern Palm Beach County Improvement District
78	PBG-141	Palm Beach Gardens Citywide Mobility Plan	Alternate A1A	NA	Donald Ross Road	Kyoto Gardens Drive	Buffered Bike Lanes	Palm Beach Gardens	Municipal Plan	Palm Beach Gardens	Commissioner District 1	City Of Palm Beach Gardens, Northern Palm Beach County Improvement District
79	PBG-142	Palm Beach Gardens Citywide Mobility Plan	Alternate A1A	NA	Kyoto Gardens Drive	RCA Blvd	Buffered Bike Lanes	Palm Beach Gardens	Municipal Plan	Palm Beach Gardens	Commissioner District 1	City Of Palm Beach Gardens, Northern Palm Beach County Improvement District
80	PBG-143	Palm Beach Gardens Citywide Mobility Plan	Alternate A1A	NA	RCA Blvd	Lighthouse Drive	Buffered Bike Lanes	Palm Beach Gardens	Municipal Plan	Palm Beach Gardens	Commissioner District 1	City Of Palm Beach Gardens, Northern Palm Beach County Improvement District
81	PBG-144	Palm Beach Gardens Citywide Mobility Plan	Lighthouse Drive	NA	Alternate A1A	Mac Arthur Blvd	Bicycle Blvd	Palm Beach Gardens	Municipal Plan	Palm Beach Gardens	Commissioner District 1	City Of Palm Beach Gardens
82	PBG-145	Palm Beach Gardens Citywide Mobility Plan	Mac Arthur Blvd	NA	Lighthouse Drive	Northlake Blvd	Bicycle Blvd	Palm Beach Gardens	Municipal Plan	Palm Beach Gardens	Commissioner District 1	City Of Palm Beach Gardens, Northern Palm Beach County Improvement District
83	PBG-146	Palm Beach Gardens Citywide Mobility Plan	Prosperity Farms Road	NA	Donald Ross Road	Northlake Blvd	New Bike Lanes	Palm Beach Gardens	Municipal Plan	Palm Beach Gardens	Commissioner District 1	City Of Palm Beach Gardens, Village Of North Palm Beach, Northern Palm Beach County Improvement District
84	PBG-147	Palm Beach Gardens Citywide Mobility Plan	US Hwy 1	NA	PGA Blvd	Northlake Blvd	Buffered Bike Lanes	Palm Beach Gardens	Municipal Plan	Palm Beach Gardens	Commissioner District 1	City Of Palm Beach Gardens, Village Of North Palm Beach
85	PBG-148	Palm Beach Gardens Citywide Mobility Plan	Grandiflora Rd	NA	Buccaneer Way	Military Trail	Bicycle Blvd	Palm Beach Gardens	Municipal Plan	Palm Beach Gardens	Commissioner District 1	City Of Palm Beach Gardens, Northern Palm Beach County Improvement District
86	PBG-149	Palm Beach Gardens Citywide Mobility Plan	Hood Road	NA	Jog Road	Turnpike	5' Bike Lanes	Palm Beach Gardens	Municipal Plan	Palm Beach Gardens	Commissioner District 1	City Of Palm Beach Gardens, Northern Palm Beach County Improvement District

87	PBG-150	Palm Beach Gardens Citywide Mobility Plan	Jog Road	NA	PGA Blvd	Hood Road	Protected Intersections	Palm Beach Gardens	Municipal Plan	Palm Beach Gardens	Commissioner District 1	City Of Palm Beach Gardens, Northern Palm Beach County Improvement District
88	PBG-151	Palm Beach Gardens Citywide Mobility Plan	Gardens Parkway (Phase 1)	NA	Alternate A1A	Prosperity Farms Road	5' Bike Lanes	Palm Beach Gardens	Municipal Plan	Palm Beach Gardens	Commissioner District 1	City Of Palm Beach Gardens, Northern Palm Beach County Improvement District
89	PBG-152	Palm Beach Gardens Citywide Mobility Plan	Gardens Parkway (Phase 2)	NA	Alternate A1A	Prosperity Farms Road	Separated Bike Lanes (Not Mapped)	Palm Beach Gardens	Municipal Plan	Palm Beach Gardens	Commissioner District 1	City Of Palm Beach Gardens, Northern Palm Beach County Improvement District
90	PBG-153	Palm Beach Gardens Citywide Mobility Plan	Kyoto Gardens Drive	NA	RCA Center Drive	Alternate A1A	4' Bike Lanes	Palm Beach Gardens	Municipal Plan	Palm Beach Gardens	Commissioner District 1	City Of Palm Beach Gardens, Northern Palm Beach County Improvement District
91	PBG-154	Palm Beach Gardens Citywide Mobility Plan	Kyoto Gardens Drive	NA	Alternate A1A	Fairchild Gardens Avenue	4' Bike Lanes	Palm Beach Gardens	Municipal Plan	Palm Beach Gardens	Commissioner District 1	City Of Palm Beach Gardens, Northern Palm Beach County Improvement District
92	PBG-155	Palm Beach Gardens Citywide Mobility Plan	Lake Victoria Gardens Ave	NA	Gardens Parkway	Kyoto Gardens Drive	Bicycle Blvd	Palm Beach Gardens	Municipal Plan	Palm Beach Gardens	Commissioner District 1	City Of Palm Beach Gardens, Northern Palm Beach County Improvement District
93	PBG-156	Palm Beach Gardens Citywide Mobility Plan	Lake Victoria Gardens Ave	NA	Kyoto Gardens Drive	PGA Blvd	4' Bike Lanes	Palm Beach Gardens	Municipal Plan	Palm Beach Gardens	Commissioner District 1	City Of Palm Beach Gardens, Northern Palm Beach County Improvement District
94	PBG-157	Palm Beach Gardens Citywide Mobility Plan	Fairchild Gardens Avenue	NA	Gardens Parkway	PGA Blvd	4' Bike Lanes	Palm Beach Gardens	Municipal Plan	Palm Beach Gardens	Commissioner District 1	City Of Palm Beach Gardens, Northern Palm Beach County Improvement District
95	PBG-158	Palm Beach Gardens Citywide Mobility Plan	Fairchild Gardens Avenue	NA	PGA Blvd	Fairchild Avenue	4' Bike Lanes	Palm Beach Gardens	Municipal Plan	Palm Beach Gardens	Commissioner District 1	City Of Palm Beach Gardens, Northern Palm Beach County Improvement District
96	PBG-159	Palm Beach Gardens Citywide Mobility Plan	Kew Gardens Drive	NA	Gardens Parkway	PGA Blvd	4' Bike Lanes	Palm Beach Gardens	Municipal Plan	Palm Beach Gardens	Commissioner District 1	City Of Palm Beach Gardens, Northern Palm Beach County Improvement District
97	PBG-16	Palm Beach Gardens Citywide Mobility Plan	Beeline Highway (SR 710)	NA	Northlake Blvd	Coconut Blvd	Widen Road	Palm Beach Gardens	Municipal Plan	Palm Beach Gardens	Commissioner District 1	City Of Palm Beach Gardens, Northern Palm Beach County Improvement District
98	PBG-160	Palm Beach Gardens Citywide Mobility Plan	PGA Blvd	NA	Beeline Highway	C-18 Canal	Buffered Bike Lanes	Palm Beach Gardens	Municipal Plan	Palm Beach Gardens	Commissioner District 1	City Of Palm Beach Gardens, Northern Palm Beach County Improvement District
99	PBG-161	Palm Beach Gardens Citywide Mobility Plan	PGA Blvd	NA	C-18 Canal	Turnpike	Buffered Bike Lanes	Palm Beach Gardens	Municipal Plan	Palm Beach Gardens	Commissioner District 1	City Of Palm Beach Gardens, Northern Palm Beach County Improvement District

100	PBG-162	Palm Beach Gardens Citywide Mobility Plan	PGA Blvd	NA	Turnpike	Military Trail	Buffered Bike Lanes	Palm Beach Gardens	Municipal Plan	Palm Beach Gardens	Commissioner District 1	City Of Palm Beach Gardens, Northern Palm Beach County Improvement District
101	PBG-163	Palm Beach Gardens Citywide Mobility Plan	PGA Blvd	NA	Military Trail	Alternate A1A	Buffered Bike Lanes	Palm Beach Gardens	Municipal Plan	Palm Beach Gardens	Commissioner District 1	City Of Palm Beach Gardens, Northern Palm Beach County Improvement District
102	PBG-164	Palm Beach Gardens Citywide Mobility Plan	PGA Blvd	NA	Alternate A1A	Prosperity Farms Road	Buffered Bike Lanes	Palm Beach Gardens	Municipal Plan	Palm Beach Gardens	Commissioner District 1	City Of Palm Beach Gardens, Northern Palm Beach County Improvement District
103	PBG-165	Palm Beach Gardens Citywide Mobility Plan	PGA Blvd	NA	Prosperity Farms Road	US Hwy 1	Corridor Study	Palm Beach Gardens	Municipal Plan	Palm Beach Gardens	Commissioner District 1	City Of Palm Beach Gardens
104	PBG-166	Palm Beach Gardens Citywide Mobility Plan	Fairchild Avenue (Within Legacy Crossing)	NA	Lake Victoria Blvd	Fairchild Gardens Avenue	Bicycle Blvd	Palm Beach Gardens	Municipal Plan	Palm Beach Gardens	Commissioner District 1	City Of Palm Beach Gardens, Northern Palm Beach County Improvement District
105	PBG-167	Palm Beach Gardens Citywide Mobility Plan	Fairchild Avenue	NA	Fairchild Gardens Avenue	Campus Drive	Buffered Bike Lanes	Palm Beach Gardens	Municipal Plan	Palm Beach Gardens	Commissioner District 1	City Of Palm Beach Gardens, Northern Palm Beach County Improvement District
106	PBG-168	Palm Beach Gardens Citywide Mobility Plan	RCA Blvd	NA	PGA Blvd	Northcorp Parkway	Buffered Bike Lanes	Palm Beach Gardens	Municipal Plan	Palm Beach Gardens	Commissioner District 1	City Of Palm Beach Gardens
107	PBG-169	Palm Beach Gardens Citywide Mobility Plan	RCA Blvd	NA	Northcorp Parkway	Alternate A1A	Buffered Bike Lanes	Palm Beach Gardens	Municipal Plan	Palm Beach Gardens	Commissioner District 1	City Of Palm Beach Gardens, Northern Palm Beach County Improvement District
108	PBG-17	Palm Beach Gardens Citywide Mobility Plan	Coconut Blvd	NA	Current Terminus (Avenir Conservation Area)	Beeline Highway (SR 710)	New Road	Palm Beach Gardens	Municipal Plan	Palm Beach Gardens	Commissioner District 1	City Of Palm Beach Gardens, Northern Palm Beach County Improvement District
109	PBG-170	Palm Beach Gardens Citywide Mobility Plan	RCA Blvd	NA	Alternate A1A	Prosperity Farms Road	Buffered Bike Lanes	Palm Beach Gardens	Municipal Plan	Palm Beach Gardens	Commissioner District 1	City Of Palm Beach Gardens, Village Of North Palm Beach, Northern Palm Beach County Improvement District
110	PBG-171	Palm Beach Gardens Citywide Mobility Plan	Northcorp Parkway	NA	RCA Blvd	Riverside Drive	4' Bike Lanes	Palm Beach Gardens	Municipal Plan	Palm Beach Gardens	Commissioner District 1	City Of Palm Beach Gardens, Northern Palm Beach County Improvement District
111	PBG-172	Palm Beach Gardens Citywide Mobility Plan	Riverside Drive	NA	Northcorp Parkway	Burns Road	Buffered Bike Lanes	Palm Beach Gardens	Municipal Plan	Palm Beach Gardens	Commissioner District 1	City Of Palm Beach Gardens, Northern Palm Beach County Improvement District
112	PBG-173	Palm Beach Gardens	Burns Road	NA	Military Trail	Alternate A1A	Seperated Bike Lanes	Palm Beach Gardens	Municipal Plan	Palm Beach Gardens	Commissioner District 1	City Of Palm Beach Gardens, Northern

		Citywide Mobility Plan										Palm Beach County Improvement District
113	PBG-174	Palm Beach Gardens Citywide Mobility Plan	Burns Road	NA	Alternate A1A	Prosperity Farms Road	Separated Bike Lanes	Palm Beach Gardens	Municipal Plan	Palm Beach Gardens	Commissioner District 1	City Of Palm Beach Gardens, Village Of North Palm Beach, Northern Palm Beach County Improvement District
114	PBG-175	Palm Beach Gardens Citywide Mobility Plan	Northlake Blvd	NA	Military Trail	Sandtree Drive	Widen Sidewalks	Palm Beach Gardens	Municipal Plan	Palm Beach Gardens	Commissioner District 1	City Of Palm Beach Gardens, Northern Palm Beach County Improvement District
115	PBG-176	Palm Beach Gardens Citywide Mobility Plan	Northlake Blvd	NA	Sandtree Drive	Mac Arthur Blvd	Corridor Study	Palm Beach Gardens	Municipal Plan	Palm Beach Gardens	Commissioner District 1	City Of Palm Beach Gardens, Northern Palm Beach County Improvement District
116	PBG-177	Palm Beach Gardens Citywide Mobility Plan	Northlake Blvd	NA	Mac Arthur Blvd	Alternate A1A	Corridor Study	Palm Beach Gardens	Municipal Plan	Palm Beach Gardens	Commissioner District 7, Commissioner District 1	Town Of Lake Park, City Of Palm Beach Gardens, Northern Palm Beach County Improvement District
117	PBG-178	Palm Beach Gardens Citywide Mobility Plan	Northlake Blvd	NA	Alternate A1A	US Hwy 1	Corridor Study	Palm Beach Gardens	Municipal Plan	Palm Beach Gardens	Commissioner District 1	Town Of Lake Park, Village Of North Palm Beach
118	PBG-179	Palm Beach Gardens Citywide Mobility Plan	Beeline Hwy	NA	Blue Heron Blvd	Northlake Blvd	Widen 4 to 6 lanes	Palm Beach Gardens	Municipal Plan	Palm Beach Gardens	Commissioner District 1	City Of Riviera Beach, City Of Palm Beach Gardens, City Of West Palm Beach, Northern Palm Beach County Improvement District
119	PBG-18	Palm Beach Gardens Citywide Mobility Plan	Sandhill Crane Dr (aka Vavrus Ranch Rd)	NA	Ancient Tree Dr	Sandhill Crane Dr	Upgrade Road	Palm Beach Gardens	Municipal Plan	Palm Beach Gardens	Commissioner District 1	City Of Palm Beach Gardens
120	PBG-180	Palm Beach Gardens Citywide Mobility Plan	Beeline Hwy	NA	Northlake Blvd	Coconut Blvd	Buffered Bike Lanes	Palm Beach Gardens	Municipal Plan	Palm Beach Gardens	Commissioner District 1	City Of Palm Beach Gardens, City Of West Palm Beach, Northern Palm Beach County Improvement District
121	PBG-181	Palm Beach Gardens Citywide Mobility Plan	Coconut Blvd	NA	Avenir Conservation Area	Beeline Hwy	Buffered Bike Lanes	Palm Beach Gardens	Municipal Plan	Palm Beach Gardens	Commissioner District 1	City Of Palm Beach Gardens, Northern Palm Beach County Improvement District
122	PBG-182	Palm Beach Gardens Citywide Mobility Plan	East Route (Phase 1)	NA	Future Rail Station	The Gardens Mall	Destinations served: The proposed transit circulator service would connect Downtown at the Gardens, the Gardens Mall, Palm Beach State College, & Legacy Place. RCA Center Drive & Design Center Drive are the primary	Palm Beach Gardens	Municipal Plan	Palm Beach Gardens	Commissioner District 1	City Of Palm Beach Gardens, Northern Palm Beach County Improvement District

							access connections to Future Rail Station for the East Route. East route runs in a counterclockwise direction.					
123	PBG-183	Palm Beach Gardens Citywide Mobility Plan	West Route (Phase 1)	NA	Future Rail Station	City Hall	Destinations served: The proposed transit circulator service would connect FPL Headquarters, Midtown, Gardens North County Park, Duncan Middle School, Timber Trace Elementary School, PGA Commons, City Hall, & Burns Road Community Center. RCA Center Drive & Design Center Drive are the primary access connections to Future Rail Station for the West Route. West route runs in a counterclockwise direction.	Palm Beach Gardens	Municipal Plan	Palm Beach Gardens	Commissioner District 1	City Of Palm Beach Gardens, Northern Palm Beach County Improvement District
124	PBG-184	Palm Beach Gardens Citywide Mobility Plan	North Route (Phase 2)	NA	Future Rail Station	Alton Town Center	Destinations served: The proposed transit circulator service would connect FPL Headquarters, Alton Town Center, Benjamin High School, Dwyer High School, Donald Ross Village, Frenchmans Crossing, & Downtown at the Gardens. RCA Center Drive & Design Center Drive are the primary access connections to Future Rail Station for the North Route. North route runs in a clockwise direction.	Palm Beach Gardens	Municipal Plan	Palm Beach Gardens	Commissioner District 1	City Of Palm Beach Gardens, Northern Palm Beach County Improvement District
125	PBG-185	Palm Beach Gardens Citywide Mobility Plan	South Route (Phase 2)	NA	Future Rail Station	Palm Beach State College	Destinations served: The proposed transit circulator service would connect Palm Beach Gardens Elementary, Promenade Shopping Plaza, Palm Beach Gardens Medical Center, Oaks Park, & Palm Beach State College. RCA Center Drive & Design Center Drive are the primary access connections to Future Rail	Palm Beach Gardens	Municipal Plan	Palm Beach Gardens	Commissioner District 7, Commissioner District 1	City Of Palm Beach Gardens, Village Of North Palm Beach, Northern Palm Beach County Improvement District

							Station for the South Route. South route runs is a bi-directional route first running counterclockwise, then running back to the future rail station in a clockwise direction.					
126	PBG-186	Palm Beach Gardens Citywide Mobility Plan	US 1 Route (Phase 3)	NA	Future Rail Station	US 1 / A1A	Destinations served: The proposed transit circulator service would connect PGA Plaza, Palm Beach State College, Prosperity Center, City Centre, Marine Max, Harbor Financial Center, The Gardens Mall, & Legacy Place. RCA Center Drive & Design Center Drive are the primary access connections to Future Rail Station for the South Route. South route runs counterclockwise. Alignment subject to change with any future Mall redevelopment.	Palm Beach Gardens	Municipal Plan	Palm Beach Gardens	Commissioner District 1	City Of Palm Beach Gardens, Northern Palm Beach County Improvement District
127	PBG-187	Palm Beach Gardens Citywide Mobility Plan	Gardens Parkway (Phase 2)	NA	Alternate A1A	Kew Gardens Avenue	Transit circulator route for portions of East and North routes. Convert curbside lane to either a dedicated transit lane or transit priority lane per the following: (1) Westbound curbside lane from Fairchild Gardens Ave to Kew Gardens Ave; (2) Eastbound curbside lane from Alternate A1A to Lake Victoria Gardens Avenue; (3) Operate directionally during AM, PM and Mid-Day peaks.	Palm Beach Gardens	Municipal Plan	Palm Beach Gardens	Commissioner District 1	City Of Palm Beach Gardens, Northern Palm Beach County Improvement District
128	PBG-188	Palm Beach Gardens Citywide Mobility Plan	Military Trail (Phase 2)	NA	Kyoto Gardens Drive	Donald Ross Road	Transit circulator route for portions of North route. Convert curbside lane to either a dedicated transit lane or transit priority lane per the following (will require County coordination): (1) Northbound curbside lane from Kyoto Gardens Avenue to Victoria Falls	Palm Beach Gardens	Municipal Plan	Palm Beach Gardens	Commissioner District 1	City Of Palm Beach Gardens, Northern Palm Beach County Improvement District

							Blvd; (2) Southbound curbside lane from Shops at Donald Ross to Hood Road; and (3) Operate directionally during AM, PM and Mid-day peaks.					
129	PBG-19	Palm Beach Gardens Citywide Mobility Plan	RCA Blvd	NA	Alternate A1A	Prosperity Farms Rd	PD&E Study	Palm Beach Gardens	Municipal Plan	Palm Beach Gardens	Commissioner District 1	City Of Palm Beach Gardens, Village Of North Palm Beach, Northern Palm Beach County Improvement District
130	PBG-192	Palm Beach Gardens Citywide Mobility Plan	Northlake Blvd Transit Corridor Study	NA	MacArthur Blvd	Coconut Blvd	Conduct a transit corridor study to determine the type and frequency of transit service to provide to development in the western portion of Palm Beach Gardens. The transit study would also evaluate connectivity to the future rail station either through the southern transit circulator route or direct transit service to future rail service. The study would also evaluate the feasibility of a transit corridor along PGA Blvd and the corridor for the PGA Blvd Beeline to Coconut PD&E study.	Palm Beach Gardens	Municipal Plan	Palm Beach Gardens	Commissioner District 1, Commissioner District 2	City Of Palm Beach Gardens, City Of West Palm Beach, Indian Trail Improvement District, Northern Palm Beach County Improvement District
131	PBG-193	Palm Beach Gardens Citywide Mobility Plan	Roads and Intersections #75 Legacy Ave Extension (fka Government Center Rd)	New Road	Fairchild Gardens Ave	+/- 750 feet west of Campus Dr	New Road	Palm Beach Gardens	Municipal Plan	Palm Beach Gardens	Commissioner District 1	City Of Palm Beach Gardens, Northern Palm Beach County Improvement District
132	PBG-194	Palm Beach Gardens Citywide Mobility Plan	Future Rail Station	Add a multimodal transit center with 1,000 parking spaces, a Park & Ride and ride-hailing dropoff and pick-up location, along with spaces for car, bike and scooter sharing, car rental, a transit and microtransit transfer point.	E of RCA Center Dr	North or South of PGA Blvd	Add a multimodal transit center with 1,000 parking spaces, a Park & Ride and ride-hailing dropoff and pick-up location, along with spaces for car, bike and scooter sharing, car rental, a transit and microtransit transfer point.	Palm Beach Gardens	Municipal Plan	Palm Beach Gardens	Commissioner District 1	City Of Palm Beach Gardens, Northern Palm Beach County Improvement District
133	PBG-2	Palm Beach Gardens	Curbless Shared Street	NA	PGA Blvd	Johnson Dairy Road	Curbless Shared Street	Palm Beach Gardens	Municipal Plan	Palm Beach Gardens	Commissioner District 1	City Of Palm Beach Gardens, Northern

		Citywide Mobility Plan										Palm Beach County Improvement District
134	PBG-20	Palm Beach Gardens Citywide Mobility Plan	PGA Blvd	NA	Jog Rd	Beeline Highway (SR 710)	PD&E Study	Palm Beach Gardens	Municipal Plan	Palm Beach Gardens	Commissioner District 1	City Of Palm Beach Gardens, Northern Palm Beach County Improvement District
135	PBG-21	Palm Beach Gardens Citywide Mobility Plan	PGA Blvd Extension	NA	Beeline Highway (SR 710)	Coconut Blvd	PD&E Study	Palm Beach Gardens	Municipal Plan	Palm Beach Gardens	Commissioner District 1	City Of Palm Beach Gardens, Northern Palm Beach County Improvement District
136	PBG-22	Palm Beach Gardens Citywide Mobility Plan	Beeline Highway (SR 710)	NA	Northlake Blvd	Blue Heron Blvd (SR 708)	Buffered Bike Lanes	Palm Beach Gardens	Municipal Plan	Palm Beach Gardens	Commissioner District 1, Commissioner District 2	City Of Riviera Beach, City Of Palm Beach Gardens, City Of West Palm Beach, Northern Palm Beach County Improvement District
137	PBG-23	Palm Beach Gardens Citywide Mobility Plan	Florida Turnpike	NA	Donald Ross Rd	PGA Blvd	Widen 4 to 8 lanes	Palm Beach Gardens	Municipal Plan	Palm Beach Gardens	Commissioner District 1	City Of Palm Beach Gardens, Northern Palm Beach County Improvement District
138	PBG-24	Palm Beach Gardens Citywide Mobility Plan	Florida Turnpike	NA	PGA Blvd	Beeline Highway (SR 710)	Widen 4 to 8 lanes	Palm Beach Gardens	Municipal Plan	Palm Beach Gardens	Commissioner District 1	City Of Palm Beach Gardens, Northern Palm Beach County Improvement District
139	PBG-25	Palm Beach Gardens Citywide Mobility Plan	Interstate 95 & Central Blvd Interchange	NA	Donald Ross	PGA Blvd	New Interchange	Palm Beach Gardens	Municipal Plan	Palm Beach Gardens	Commissioner District 1	City Of Palm Beach Gardens, Northern Palm Beach County Improvement District
140	PBG-26	Palm Beach Gardens Citywide Mobility Plan	Interstate 95 & Northlake Blvd Interchange	NA	Military Trail	Sandtree Drive	Upgraded Interchange	Palm Beach Gardens	Municipal Plan	Palm Beach Gardens	Commissioner District 1	City Of Palm Beach Gardens, Northern Palm Beach County Improvement District
141	PBG-27	Palm Beach Gardens Citywide Mobility Plan	Congress Ave Extension	NA	Alternate A1A	Northlake Blvd	New Road	Palm Beach Gardens	Municipal Plan	Palm Beach Gardens	Commissioner District 1	City Of Palm Beach Gardens, Village Of North Palm Beach, Northern Palm Beach County Improvement District
142	PBG-28	Palm Beach Gardens Citywide Mobility Plan	Kyoto Gardens Dr	NA	Military Trail	Florida Power & Light Access Road	Upgrade Bridge	Palm Beach Gardens	Municipal Plan	Palm Beach Gardens	Commissioner District 1	City Of Palm Beach Gardens, Northern Palm Beach County Improvement District
143	PBG-3	Palm Beach Gardens Citywide Mobility Plan	RCA Blvd	NA	PGA Blvd	Northcorp Parkway	Widen Road	Palm Beach Gardens	Municipal Plan	Palm Beach Gardens	Commissioner District 1	City Of Palm Beach Gardens
144	PBG-31	Palm Beach Gardens Citywide Mobility Plan	Northlake Blvd	NA	Seminole Pratt Whitney Rd	140th Ave	Widen 2 to 4 lane	Palm Beach Gardens	Municipal Plan	Palm Beach Gardens	Commissioner District 6, Commissioner District 1	Indian Trail Improvement District

145	PBG-32	Palm Beach Gardens Citywide Mobility Plan	Northlake Blvd	NA	140th Ave	SR 7	Widen 4 to 6 lanes	Palm Beach Gardens	Municipal Plan	Palm Beach Gardens	Commissioner District 6, Commissioner District 1, Commissioner District 2	City Of Palm Beach Gardens, City Of West Palm Beach, Indian Trail Improvement District, Northern Palm Beach County Improvement District
146	PBG-34	Palm Beach Gardens Citywide Mobility Plan	Kyoto Gardens Dr @ Fairchild Garden Ave	NA	--	--	Roundabout	Palm Beach Gardens	Municipal Plan	Palm Beach Gardens	Commissioner District 1	City Of Palm Beach Gardens, Northern Palm Beach County Improvement District
147	PBG-35	Palm Beach Gardens Citywide Mobility Plan	Garden Lake Dr @ Garden Square Blvd	NA	--	--	Roundabout	Palm Beach Gardens	Municipal Plan	Palm Beach Gardens	Commissioner District 1	City Of Palm Beach Gardens, Northern Palm Beach County Improvement District
148	PBG-36	Palm Beach Gardens Citywide Mobility Plan	RCA Blvd @ Northcorp Parkway	NA	--	--	Roundabout	Palm Beach Gardens	Municipal Plan	Palm Beach Gardens	Commissioner District 1	City Of Palm Beach Gardens, Northern Palm Beach County Improvement District
149	PBG-4	Palm Beach Gardens Citywide Mobility Plan	RCA Blvd	NA	Northcorp Parkway	Alternate A1A	Widen Road	Palm Beach Gardens	Municipal Plan	Palm Beach Gardens	Commissioner District 1	City Of Palm Beach Gardens, Northern Palm Beach County Improvement District
150	PBG-41	Palm Beach Gardens Citywide Mobility Plan	Donald Ross Road (Priority Gap)	NA	I-95	Prosperity Farms Road	Shared Use Path (Parkway)	Palm Beach Gardens	Municipal Plan	Palm Beach Gardens	Commissioner District 1	Northern Palm Beach County Improvement District
151	PBG-42	Palm Beach Gardens Citywide Mobility Plan	Central Blvd	NA	Donald Ross Road	117th Court North	Pathway (Parkway)	Palm Beach Gardens	Municipal Plan	Palm Beach Gardens	Commissioner District 1	City Of Palm Beach Gardens, Northern Palm Beach County Improvement District
152	PBG-43	Palm Beach Gardens Citywide Mobility Plan	Central Blvd	NA	117th Court North	PGA Blvd	Pathway (Parkway)	Palm Beach Gardens	Municipal Plan	Palm Beach Gardens	Commissioner District 1	City Of Palm Beach Gardens, Northern Palm Beach County Improvement District
153	PBG-44	Palm Beach Gardens Citywide Mobility Plan	Alternate A1A	NA	Donald Ross Road	Lighthouse Drive	Shared Use Path	Palm Beach Gardens	Municipal Plan	Palm Beach Gardens	Commissioner District 1	City Of Palm Beach Gardens, Northern Palm Beach County Improvement District
154	PBG-45	Palm Beach Gardens Citywide Mobility Plan	Grandiflora Rd	NA	Military Trail	Buccaneer Way	Shared Use Path	Palm Beach Gardens	Municipal Plan	Palm Beach Gardens	Commissioner District 1	City Of Palm Beach Gardens, Northern Palm Beach County Improvement District
155	PBG-46	Palm Beach Gardens Citywide Mobility Plan	Hood Rd	NA	Alternate A1A	Military Trail	Shared Use Path (Parkway)	Palm Beach Gardens	Municipal Plan	Palm Beach Gardens	Commissioner District 1	City Of Palm Beach Gardens, Northern Palm Beach County Improvement District
156	PBG-47	Palm Beach Gardens Citywide Mobility Plan	Hood Rd	NA	Military Trail	Central Blvd	Shared Use Path (Parkway)	Palm Beach Gardens	Municipal Plan	Palm Beach Gardens	Commissioner District 1	City Of Palm Beach Gardens, Northern Palm Beach County Improvement District
157	PBG-48	Palm Beach Gardens	Hood Rd	NA	Central Blvd	Cross Pointe Rd	Shared Use Path (Parkway)	Palm Beach Gardens	Municipal Plan	Palm Beach Gardens	Commissioner District 1	City Of Palm Beach Gardens, Northern

		Citywide Mobility Plan										Palm Beach County Improvement District
158	PBG-49	Palm Beach Gardens Citywide Mobility Plan	Hood Rd	NA	Mediterranean Circle	Golden Eagle Circle	Shared Use Path (Parkway)	Palm Beach Gardens	Municipal Plan	Palm Beach Gardens	Commissioner District 1	City Of Palm Beach Gardens, Northern Palm Beach County Improvement District
159	PBG-5	Palm Beach Gardens Citywide Mobility Plan	RCA Center Drive	NA	PGA Blvd	RCA Blvd	Upgrade Road	Palm Beach Gardens	Municipal Plan	Palm Beach Gardens	Commissioner District 1	City Of Palm Beach Gardens
160	PBG-50	Palm Beach Gardens Citywide Mobility Plan	Hood Rd	NA	Golden Eagle Circle	Eastpointe Blvd	Shared Use Path (Parkway)	Palm Beach Gardens	Municipal Plan	Palm Beach Gardens	Commissioner District 1	City Of Palm Beach Gardens, Northern Palm Beach County Improvement District
161	PBG-51	Palm Beach Gardens Citywide Mobility Plan	Hood Rd	NA	Eastpointe Blvd	+/- 1,120 feet west of Eastpointe Blvd	Shared Use Path (Parkway)	Palm Beach Gardens	Municipal Plan	Palm Beach Gardens	Commissioner District 1	Northern Palm Beach County Improvement District
162	PBG-52	Palm Beach Gardens Citywide Mobility Plan	Ibizia Dr	NA	Hood Rd	Jog Rd	Shared Use Path	Palm Beach Gardens	Municipal Plan	Palm Beach Gardens	Commissioner District 1	City Of Palm Beach Gardens, Northern Palm Beach County Improvement District
163	PBG-53	Palm Beach Gardens Citywide Mobility Plan	Elm Ave	NA	Hood Road	Pacifico Court	Shared Use Path	Palm Beach Gardens	Municipal Plan	Palm Beach Gardens	Commissioner District 1	City Of Palm Beach Gardens, Northern Palm Beach County Improvement District
164	PBG-54	Palm Beach Gardens Citywide Mobility Plan	Victoria Falls Blvd	NA	Military Trail	Central Blvd	Shared Use Path	Palm Beach Gardens	Municipal Plan	Palm Beach Gardens	Commissioner District 1	City Of Palm Beach Gardens, Northern Palm Beach County Improvement District
165	PBG-55	Palm Beach Gardens Citywide Mobility Plan	Military Trail	NA	Donald Ross Road	Hood Rd	Shared Use Path	Palm Beach Gardens	Municipal Plan	Palm Beach Gardens	Commissioner District 1	Town Of Jupiter, City Of Palm Beach Gardens, Northern Palm Beach County Improvement District
166	PBG-56	Palm Beach Gardens Citywide Mobility Plan	Military Trail	NA	Hood Rd	+/- 1,200 feet north of Elm Ave	Sidewalk	Palm Beach Gardens	Municipal Plan	Palm Beach Gardens	Commissioner District 1	City Of Palm Beach Gardens, Northern Palm Beach County Improvement District
167	PBG-57	Palm Beach Gardens Citywide Mobility Plan	Military Trail	NA	+/- 1,200 feet north of Elm Ave	Garden Lakes Drive	Shared Use Path	Palm Beach Gardens	Municipal Plan	Palm Beach Gardens	Commissioner District 1	City Of Palm Beach Gardens, Northern Palm Beach County Improvement District
168	PBG-58	Palm Beach Gardens Citywide Mobility Plan	Military Trail (Phase 1) (Priority Gap)	NA	Elm Avenue	Nova Southeast Driveway	Sidewalk	Palm Beach Gardens	Municipal Plan	Palm Beach Gardens	Commissioner District 1	City Of Palm Beach Gardens, Northern Palm Beach County Improvement District
169	PBG-59	Palm Beach Gardens Citywide Mobility Plan	Military Trail (Phase 2) (Priority Gap)	NA	Nova Southeast Driveway	Kyoto Gardens Drive	Sidewalk	Palm Beach Gardens	Municipal Plan	Palm Beach Gardens	Commissioner District 1	City Of Palm Beach Gardens, Northern Palm Beach County Improvement District

170	PBG-6	Palm Beach Gardens Citywide Mobility Plan	RCA Center Drive Extension	NA	RCA Blvd	Northcorp Parkway	New Road	Palm Beach Gardens	Municipal Plan	Palm Beach Gardens	Commissioner District 1	City Of Palm Beach Gardens, Northern Palm Beach County Improvement District
171	PBG-60	Palm Beach Gardens Citywide Mobility Plan	Military Trail (Phase 3) (Priority Gap)	NA	Kyoto Gardens Drive	Garden Lakes Drive	Sidewalk	Palm Beach Gardens	Municipal Plan	Palm Beach Gardens	Commissioner District 1	City Of Palm Beach Gardens, Northern Palm Beach County Improvement District
172	PBG-61	Palm Beach Gardens Citywide Mobility Plan	Military Trail (Priority Gap)	NA	Garden Lakes Drive	+ / - 435 feet south of Garden Lakes Dr	Sidewalk	Palm Beach Gardens	Municipal Plan	Palm Beach Gardens	Commissioner District 1	City Of Palm Beach Gardens, Northern Palm Beach County Improvement District
173	PBG-62	Palm Beach Gardens Citywide Mobility Plan	Garden Lakes Drive (Priority Gap)	NA	Military Trail	Garden Square Blvd	Sidewalk	Palm Beach Gardens	Municipal Plan	Palm Beach Gardens	Commissioner District 1	City Of Palm Beach Gardens, Northern Palm Beach County Improvement District
174	PBG-63	Palm Beach Gardens Citywide Mobility Plan	Garden Square Blvd (Priority Gap)	NA	Garden Lake Circle	+/- 150 feet south of Garden Lakes Dr	Sidewalk	Palm Beach Gardens	Municipal Plan	Palm Beach Gardens	Commissioner District 1	City Of Palm Beach Gardens, Northern Palm Beach County Improvement District
175	PBG-64	Palm Beach Gardens Citywide Mobility Plan	Elm Ave	NA	Military Trail	Birch St	Advisory Sidewalk	Palm Beach Gardens	Municipal Plan	Palm Beach Gardens	Commissioner District 1	City Of Palm Beach Gardens, Northern Palm Beach County Improvement District
176	PBG-65	Palm Beach Gardens Citywide Mobility Plan	Banyan Street	NA	Linden Avenue	Kyoto Gardens Drive	Advisory Sidewalk	Palm Beach Gardens	Municipal Plan	Palm Beach Gardens	Commissioner District 1	City Of Palm Beach Gardens, Northern Palm Beach County Improvement District
177	PBG-66	Palm Beach Gardens Citywide Mobility Plan	Birch Street	NA	Linden Avenue	Beech Ave	Advisory Sidewalk	Palm Beach Gardens	Municipal Plan	Palm Beach Gardens	Commissioner District 1	City Of Palm Beach Gardens, Northern Palm Beach County Improvement District
178	PBG-67	Palm Beach Gardens Citywide Mobility Plan	Kyoto Gardens Drive	NA	Military Trail	+/- 750 feet east of Military Trail	Shared-Use Path	Palm Beach Gardens	Municipal Plan	Palm Beach Gardens	Commissioner District 1	City Of Palm Beach Gardens, Northern Palm Beach County Improvement District
179	PBG-68	Palm Beach Gardens Citywide Mobility Plan	Kyoto Gardens Drive	NA	west of Alternate A1A	east of Alternate A1A	Elevated Walkway	Palm Beach Gardens	Municipal Plan	Palm Beach Gardens	Commissioner District 1	City Of Palm Beach Gardens, Northern Palm Beach County Improvement District
180	PBG-69	Palm Beach Gardens Citywide Mobility Plan	Gardens Parkway (Phase 1)	NA	Alternate A1A	Prosperity Farms Road	Pathway	Palm Beach Gardens	Municipal Plan	Palm Beach Gardens	Commissioner District 1	City Of Palm Beach Gardens, Northern Palm Beach County Improvement District
181	PBG-7	Palm Beach Gardens Citywide Mobility Plan	Riverside Drive	NA	Northcorp Parkway	Burns Road	Widen Road	Palm Beach Gardens	Municipal Plan	Palm Beach Gardens	Commissioner District 1	City Of Palm Beach Gardens, Northern Palm Beach County Improvement District
182	PBG-70	Palm Beach Gardens Citywide Mobility Plan	Gardens Parkway (Phase 2)	NA	Alternate A1A	Prosperity Farms Road	Crossing	Palm Beach Gardens	Municipal Plan	Palm Beach Gardens	Commissioner District 1	City Of Palm Beach Gardens, Northern Palm Beach County Improvement District

183	PBG-71	Palm Beach Gardens Citywide Mobility Plan	Fairchild Gardens Avenue	NA	Gardens Parkway	PGA Blvd	Pathway	Palm Beach Gardens	Municipal Plan	Palm Beach Gardens	Commissioner District 1	City Of Palm Beach Gardens, Northern Palm Beach County Improvement District
184	PBG-72	Palm Beach Gardens Citywide Mobility Plan	Fairchild Gardens Avenue	NA	PGA Blvd	Fairchild Avenue	Pathway	Palm Beach Gardens	Municipal Plan	Palm Beach Gardens	Commissioner District 1	City Of Palm Beach Gardens, Northern Palm Beach County Improvement District
185	PBG-73	Palm Beach Gardens Citywide Mobility Plan	Fairchild Gardens Avenue	NA	Fairchild Avenue	RCA Blvd	Shared Use Path	Palm Beach Gardens	Municipal Plan	Palm Beach Gardens	Commissioner District 1	City Of Palm Beach Gardens, Northern Palm Beach County Improvement District
186	PBG-74	Palm Beach Gardens Citywide Mobility Plan	Kew Gardens Drive	NA	Gardens Parkway	PGA Blvd	Pathway	Palm Beach Gardens	Municipal Plan	Palm Beach Gardens	Commissioner District 1	City Of Palm Beach Gardens, Northern Palm Beach County Improvement District
187	PBG-75	Palm Beach Gardens Citywide Mobility Plan	Prosperity Farms Road	NA	Gardens Parkway	PGA Blvd	Pathway	Palm Beach Gardens	Municipal Plan	Palm Beach Gardens	Commissioner District 1	City Of Palm Beach Gardens
188	PBG-76	Palm Beach Gardens Citywide Mobility Plan	Prosperity Farms Road (Priority Gap)	NA	+/- 790' south of PGA Blvd	RCA Blvd	Boardwalk	Palm Beach Gardens	Municipal Plan	Palm Beach Gardens	Commissioner District 1	City Of Palm Beach Gardens, Village Of North Palm Beach
189	PBG-77	Palm Beach Gardens Citywide Mobility Plan	Prosperity Farms Road (Priority Gap)	NA	RCA Blvd	+/- 490' north Burns Road	Boardwalk	Palm Beach Gardens	Municipal Plan	Palm Beach Gardens	Commissioner District 1	Village Of North Palm Beach
190	PBG-78	Palm Beach Gardens Citywide Mobility Plan	Lake Victoria Gardens Ave	NA	Kyoto Gardens Drive	PGA Blvd	Shared Use Path	Palm Beach Gardens	Municipal Plan	Palm Beach Gardens	Commissioner District 1	City Of Palm Beach Gardens, Northern Palm Beach County Improvement District
191	PBG-79	Palm Beach Gardens Citywide Mobility Plan	Lake Victoria Gardens Ave (Phase 1 - north side)	NA	PGA Blvd	Alternate A1A	Shared Use Path	Palm Beach Gardens	Municipal Plan	Palm Beach Gardens	Commissioner District 1	City Of Palm Beach Gardens, Northern Palm Beach County Improvement District
192	PBG-8	Palm Beach Gardens Citywide Mobility Plan	Northcorp Parkway to Park Dr Connector	NA	Northcorp Parkway	Park Dr	New Road	Palm Beach Gardens	Municipal Plan	Palm Beach Gardens	Commissioner District 1	City Of Palm Beach Gardens, Northern Palm Beach County Improvement District
193	PBG-80	Palm Beach Gardens Citywide Mobility Plan	Lake Victoria Gardens Ave (Phase 2 - south side)	NA	PGA Blvd	Alternate A1A	Shared Use Path	Palm Beach Gardens	Municipal Plan	Palm Beach Gardens	Commissioner District 1	City Of Palm Beach Gardens, Northern Palm Beach County Improvement District
194	PBG-81	Palm Beach Gardens Citywide Mobility Plan	Lake Victoria Gardens Ave	NA	east of Alternate A1A	west of Alternate A1A	Elevated Walkway	Palm Beach Gardens	Municipal Plan	Palm Beach Gardens	Commissioner District 1	City Of Palm Beach Gardens, Northern Palm Beach County Improvement District
195	PBG-82	Palm Beach Gardens Citywide Mobility Plan	PGA Blvd	NA	+ / - 1,320 feet west of Prosperity Farms Rd	Fairchild Gardens Avenue	Pathway (Parkway)	Palm Beach Gardens	Municipal Plan	Palm Beach Gardens	Commissioner District 1	City Of Palm Beach Gardens, Northern Palm Beach County Improvement District

196	PBG-83	Palm Beach Gardens Citywide Mobility Plan	PGA Blvd	NA	Fairchild Gardens Avenue	Alternate A1A	Sidewalk (Parkway)	Palm Beach Gardens	Municipal Plan	Palm Beach Gardens	Commissioner District 1	City Of Palm Beach Gardens, Northern Palm Beach County Improvement District
197	PBG-84	Palm Beach Gardens Citywide Mobility Plan	PGA Blvd	NA	Alternate A1A	Military Trail	Shared Use Path	Palm Beach Gardens	Municipal Plan	Palm Beach Gardens	Commissioner District 1	City Of Palm Beach Gardens, Northern Palm Beach County Improvement District
198	PBG-85	Palm Beach Gardens Citywide Mobility Plan	PGA Blvd	NA	Military Trail	Shady Lakes Drive	Shared Use Path	Palm Beach Gardens	Municipal Plan	Palm Beach Gardens	Commissioner District 1	City Of Palm Beach Gardens, Northern Palm Beach County Improvement District
199	PBG-86	Palm Beach Gardens Citywide Mobility Plan	PGA Blvd	NA	+ / - 590 feet west of Old Palm Drive	+ / - 620 feet east of Mirasol Dr	Shared Use Path	Palm Beach Gardens	Municipal Plan	Palm Beach Gardens	Commissioner District 1	City Of Palm Beach Gardens, Northern Palm Beach County Improvement District
200	PBG-87	Palm Beach Gardens Citywide Mobility Plan	PGA Blvd	NA	C-18 Canal (Sandhill Crane Park)	Beeline Hwy	Boardwalk (Parkway)	Palm Beach Gardens	Municipal Plan	Palm Beach Gardens	Commissioner District 1	City Of Palm Beach Gardens, Northern Palm Beach County Improvement District
201	PBG-88	Palm Beach Gardens Citywide Mobility Plan	Beeline to Coconut Boardwalk	NA	Beeline Hwy	Coconut Blvd	Boardwalk	Palm Beach Gardens	Municipal Plan	Palm Beach Gardens	Commissioner District 1	City Of Palm Beach Gardens, Northern Palm Beach County Improvement District
202	PBG-89	Palm Beach Gardens Citywide Mobility Plan	Avenue of the Champions (Priority Sidewalk Gap)	NA	PGA Blvd	+/- 1,300 feet south of PGA Blvd	Sidewalk	Palm Beach Gardens	Municipal Plan	Palm Beach Gardens	Commissioner District 1	City Of Palm Beach Gardens, Northern Palm Beach County Improvement District
203	PBG-9	Palm Beach Gardens Citywide Mobility Plan	Riverside Dr to Park Dr Connector	NA	Riverside Dr	Park Dr	New Road	Palm Beach Gardens	Municipal Plan	Palm Beach Gardens	Commissioner District 1	City Of Palm Beach Gardens, Northern Palm Beach County Improvement District
204	PBG-90	Palm Beach Gardens Citywide Mobility Plan	RCA Blvd	NA	PGA Blvd	Northcorp Parkway	Pathway	Palm Beach Gardens	Municipal Plan	Palm Beach Gardens	Commissioner District 1	City Of Palm Beach Gardens
205	PBG-91	Palm Beach Gardens Citywide Mobility Plan	RCA Blvd	NA	Northcorp Parkway	Alternate A1A	Shared Use Path	Palm Beach Gardens	Municipal Plan	Palm Beach Gardens	Commissioner District 1	City Of Palm Beach Gardens, Northern Palm Beach County Improvement District
206	PBG-92	Palm Beach Gardens Citywide Mobility Plan	RCA Blvd (Priority Gap)	NA	Alternate A1A	+/- 580 feet east of Alternate A1A	Shared Use Path	Palm Beach Gardens	Municipal Plan	Palm Beach Gardens	Commissioner District 1	City Of Palm Beach Gardens, Northern Palm Beach County Improvement District
207	PBG-93	Palm Beach Gardens Citywide Mobility Plan	RCA Blvd	NA	Fairchild Gardens Avenue	Prosperity Farms Road	Shared Use Path	Palm Beach Gardens	Municipal Plan	Palm Beach Gardens	Commissioner District 1	City Of Palm Beach Gardens, Village Of North Palm Beach, Northern Palm Beach County Improvement District
208	PBG-94	Palm Beach Gardens	Fairchild Avenue	NA	Campus Drive	Fairchild Gardens Avenue	Buffered Bike Lane	Palm Beach Gardens	Municipal Plan	Palm Beach Gardens	Commissioner District 1	City Of Palm Beach Gardens, Northern

		Citywide Mobility Plan										Palm Beach County Improvement District
209	PBG-95	Palm Beach Gardens Citywide Mobility Plan	East Park Drive	NA	RCA Blvd	Burns Road	Shared Use Path	Palm Beach Gardens	Municipal Plan	Palm Beach Gardens	Commissioner District 1	City Of Palm Beach Gardens, Northern Palm Beach County Improvement District
210	PBG-96	Palm Beach Gardens Citywide Mobility Plan	City Government Center Multimodal Path (fka Military Trail Multimodal Bypass)	NA	Johnson Dairy Road	Lilac Street	Shared Use Path	Palm Beach Gardens	Municipal Plan	Palm Beach Gardens	Commissioner District 1	City Of Palm Beach Gardens, Northern Palm Beach County Improvement District
211	PBG-97	Palm Beach Gardens Citywide Mobility Plan	Military Trail	NA	Lilac Street	Holly Drive	Shared Use Path	Palm Beach Gardens	Municipal Plan	Palm Beach Gardens	Commissioner District 1	City Of Palm Beach Gardens
212	PBG-98	Palm Beach Gardens Citywide Mobility Plan	Military Trail	NA	Holly Drive	Crestdale St	Pathway	Palm Beach Gardens	Municipal Plan	Palm Beach Gardens	Commissioner District 1	City Of Palm Beach Gardens, Northern Palm Beach County Improvement District
213	PBG-99	Palm Beach Gardens Citywide Mobility Plan	Burns Road	NA	Military Trail	Alternate A1A	Crossing	Palm Beach Gardens	Municipal Plan	Palm Beach Gardens	Commissioner District 1	City Of Palm Beach Gardens, Northern Palm Beach County Improvement District
214	PBIA-100	PBIADowntown West Palm Beach Grade-Separated Autonomous Connector (APM)	Tequesta	Proposed grade-separated automated people mover system connecting Palm Beach International Airport (PBIA) to Downtown West Palm Beach via an elevated, dedicated guideway using autonomous vehicle technology			Proposed grade-separated automated people mover system connecting Palm Beach International Airport (PBIA) to Downtown West Palm Beach via an elevated, dedicated guideway using autonomous vehicle technology		Local	PBC / PBIA	Commissioner District 1	Village Of Tequesta, Northern Palm Beach County Improvement District
215	PBIA-14	PBIADowntown West Palm Beach Grade-Separated Autonomous Connector (APM)	APM - Jupiter	Proposed grade-separated automated people mover system connecting Palm Beach International Airport (PBIA) to Downtown West Palm Beach via an elevated, dedicated guideway using autonomous vehicle technology			Proposed grade-separated automated people mover system connecting Palm Beach International Airport (PBIA) to Downtown West Palm Beach via an elevated, dedicated guideway using autonomous vehicle technology		Local	PBC / PBIA	Commissioner District 1	Town Of Jupiter, Jupiter Community Redevelopment Agency, Northern Palm Beach County Improvement District

216	PBIA-8	PBIADowntown West Palm Beach Grade-Separated Autonomous Connector (APM)	APM North	Proposed grade-separated automated people mover system connecting Palm Beach International Airport (PBIA) to Downtown West Palm Beach via an elevated, dedicated guideway using autonomous vehicle technology	Proposed grade-separated automated people mover system connecting Palm Beach International Airport (PBIA) to Downtown West Palm Beach via an elevated, dedicated guideway using autonomous vehicle technology	Local	PBC / PBIA	Commissioner District 7, Commissioner District 1	Town Of Juno Beach, Town Of Jupiter, City Of Riviera Beach, Town Of Lake Park, City Of Palm Beach Gardens, Village Of Tequesta, Village Of North Palm Beach, City Of West Palm Beach, West Palm Beach Community Redevelopment Agency, Northwood Community Redevelopment Agency, Riviera Beach Community Redevelopment Agency, Jupiter Community Redevelopment Agency
217	PBIA-89	PBIADowntown West Palm Beach Grade-Separated Autonomous Connector (APM)	North Palm Beach	Proposed grade-separated automated people mover system connecting Palm Beach International Airport (PBIA) to Downtown West Palm Beach via an elevated, dedicated guideway using autonomous vehicle technology	Proposed grade-separated automated people mover system connecting Palm Beach International Airport (PBIA) to Downtown West Palm Beach via an elevated, dedicated guideway using autonomous vehicle technology	Local	PBC / PBIA	Commissioner District 1	Village Of North Palm Beach
218	PBIA-9	PBIADowntown West Palm Beach Grade-Separated Autonomous Connector (APM)	APM - Gardens	Proposed grade-separated automated people mover system connecting Palm Beach International Airport (PBIA) to Downtown West Palm Beach via an elevated, dedicated guideway using autonomous vehicle technology	Proposed grade-separated automated people mover system connecting Palm Beach International Airport (PBIA) to Downtown West Palm Beach via an elevated, dedicated guideway using autonomous vehicle technology	Local	PBC / PBIA	Commissioner District 1	City Of Palm Beach Gardens, Northern Palm Beach County Improvement District
219	PBIA-90	PBIADowntown West Palm Beach Grade-Separated Autonomous Connector (APM)	Gardens City Hall	Proposed grade-separated automated people mover system connecting Palm Beach International Airport (PBIA) to Downtown West Palm Beach via an elevated, dedicated	Proposed grade-separated automated people mover system connecting Palm Beach International Airport (PBIA) to Downtown West Palm Beach via an elevated, dedicated guideway using	Local	PBC / PBIA	Commissioner District 1	City Of Palm Beach Gardens

				guideway using autonomous vehicle technology	autonomous vehicle technology				
220	PBIA-91	PBIADowntown West Palm Beach Grade-Separated Autonomous Connector (APM)	Gardens TOD	Proposed grade-separated automated people mover system connecting Palm Beach International Airport (PBIA) to Downtown West Palm Beach via an elevated, dedicated guideway using autonomous vehicle technology	Proposed grade-separated automated people mover system connecting Palm Beach International Airport (PBIA) to Downtown West Palm Beach via an elevated, dedicated guideway using autonomous vehicle technology	Local	PBC / PBIA	Commissioner District 1	City Of Palm Beach Gardens
221	PBIA-92	PBIADowntown West Palm Beach Grade-Separated Autonomous Connector (APM)	Palm Beach Gardens	Proposed grade-separated automated people mover system connecting Palm Beach International Airport (PBIA) to Downtown West Palm Beach via an elevated, dedicated guideway using autonomous vehicle technology	Proposed grade-separated automated people mover system connecting Palm Beach International Airport (PBIA) to Downtown West Palm Beach via an elevated, dedicated guideway using autonomous vehicle technology	Local	PBC / PBIA	Commissioner District 1	City Of Palm Beach Gardens
222	PBIA-93	PBIADowntown West Palm Beach Grade-Separated Autonomous Connector (APM)	Gardens West	Proposed grade-separated automated people mover system connecting Palm Beach International Airport (PBIA) to Downtown West Palm Beach via an elevated, dedicated guideway using autonomous vehicle technology	Proposed grade-separated automated people mover system connecting Palm Beach International Airport (PBIA) to Downtown West Palm Beach via an elevated, dedicated guideway using autonomous vehicle technology	Local	PBC / PBIA	Commissioner District 1	City Of Palm Beach Gardens
223	PBIA-94	PBIADowntown West Palm Beach Grade-Separated Autonomous Connector (APM)	Gardens Mall	Proposed grade-separated automated people mover system connecting Palm Beach International Airport (PBIA) to Downtown West Palm Beach via an elevated, dedicated guideway using autonomous vehicle technology	Proposed grade-separated automated people mover system connecting Palm Beach International Airport (PBIA) to Downtown West Palm Beach via an elevated, dedicated guideway using autonomous vehicle technology	Local	PBC / PBIA	Commissioner District 1	City Of Palm Beach Gardens, Northern Palm Beach County Improvement District

224	PBIA-95	PBIADowntown West Palm Beach Grade-Separated Autonomous Connector (APM)	Juno Beach	Proposed grade-separated automated people mover system connecting Palm Beach International Airport (PBIA) to Downtown West Palm Beach via an elevated, dedicated guideway using autonomous vehicle technology	Proposed grade-separated automated people mover system connecting Palm Beach International Airport (PBIA) to Downtown West Palm Beach via an elevated, dedicated guideway using autonomous vehicle technology	Local	PBC / PBIA	Commissioner District 1	Town Of Juno Beach
225	PBIA-96	PBIADowntown West Palm Beach Grade-Separated Autonomous Connector (APM)	Jupiter High	Proposed grade-separated automated people mover system connecting Palm Beach International Airport (PBIA) to Downtown West Palm Beach via an elevated, dedicated guideway using autonomous vehicle technology	Proposed grade-separated automated people mover system connecting Palm Beach International Airport (PBIA) to Downtown West Palm Beach via an elevated, dedicated guideway using autonomous vehicle technology	Local	PBC / PBIA	Commissioner District 1	Town Of Jupiter, Northern Palm Beach County Improvement District
226	PBIA-97	PBIADowntown West Palm Beach Grade-Separated Autonomous Connector (APM)	Jupiter East	Proposed grade-separated automated people mover system connecting Palm Beach International Airport (PBIA) to Downtown West Palm Beach via an elevated, dedicated guideway using autonomous vehicle technology	Proposed grade-separated automated people mover system connecting Palm Beach International Airport (PBIA) to Downtown West Palm Beach via an elevated, dedicated guideway using autonomous vehicle technology	Local	PBC / PBIA	Commissioner District 1	Town Of Jupiter
227	PBIA-98	PBIADowntown West Palm Beach Grade-Separated Autonomous Connector (APM)	Jupiter	Proposed grade-separated automated people mover system connecting Palm Beach International Airport (PBIA) to Downtown West Palm Beach via an elevated, dedicated guideway using autonomous vehicle technology	Proposed grade-separated automated people mover system connecting Palm Beach International Airport (PBIA) to Downtown West Palm Beach via an elevated, dedicated guideway using autonomous vehicle technology	Local	PBC / PBIA	Commissioner District 1	Town Of Jupiter, Jupiter Community Redevelopment Agency
228	PBIA-99	PBIADowntown West Palm Beach Grade-Separated Autonomous	Jupiter West	Proposed grade-separated automated people mover system connecting Palm Beach International	Proposed grade-separated automated people mover system connecting Palm Beach International Airport (PBIA) to Downtown West	Local	PBC / PBIA	Commissioner District 1	Town Of Jupiter, Northern Palm Beach County Improvement District

			Connector (APM)	Airport (PBIA) to Downtown West Palm Beach via an elevated, dedicated guideway using autonomous vehicle technology	Palm Beach via an elevated, dedicated guideway using autonomous vehicle technology					
229	PBTPA-1003	Vision 2050 LRTP	SUN Trail North-South along Atlantic Coast	Completion of the SUN Trail and East Coast Greenway, generally along the US1 or A1A corridor, from Broward County to Martin County.	Completion of the SUN Trail and East Coast Greenway, generally along the US1 or A1A corridor, from Broward County to Martin County.	Multiple	Palm Beach MPO Plan	Palm Beach MPO	Commissioner District 7, Commissioner District 1, Commissioner District 2, Commissioner District 4	Town Of Manalapan, City Of Boynton Beach, Town Of Juno Beach, Town Of Highland Beach, Town Of Ocean Ridge, Town Of Briny Breezes, Town Of Jupiter, City Of Riviera Beach, Town Of Gulf Stream, City Of Lake Worth Beach, City Of Boca Raton, City Of Delray Beach, Town Of Lantana, City Of Palm Beach Gardens, Village Of Tequesta, Village Of North Palm Beach, City Of West Palm Beach, West Palm Beach Community Redevelopment Agency, Delray Beach Community Redevelopment Agency, Lake Worth Community Redevelopment Agency, Northwood Community Redevelopment Agency, Riviera Beach Community Redevelopment Agency, Jupiter Community Redevelopment Agency
230	PBTPA-1006	Vision 2050 LRTP	Palm Beach Gardens Elementary School	Jurisdiction: Local/Municipal. Project Bounds: Holly Dr from Military Trl to Ironwood Rd. Description: Relocate Bus Stop, Install Ped Scale Lighting, Widen Sidewalk, ADA Compliance pathway,	Jurisdiction: Local/Municipal. Project Bounds: Holly Dr from Military Trl to Ironwood Rd. Description: Relocate Bus Stop, Install Ped Scale Lighting, Widen Sidewalk, ADA Compliance pathway, High Visibility Crosswalks.		Palm Beach MPO Plan	Palm Beach MPO	Commissioner District 1	City Of Palm Beach Gardens

				High Visibility Crosswalks.						
231	PBTPA-1007	Vision 2050 LRTP	Indiantown Rd Part 1	Jurisdiction: FDOT. Project Bounds: Indiantown Rd from Central Blvd to Pennock Lane. Description: Ped Refuge Island, Construct Missing Sidewalks, Extend Curb for Bulb out, Update Ped Signal, Implement Left Turn Phase for signalized intersection.	Jurisdiction: FDOT. Project Bounds: Indiantown Rd from Central Blvd to Pennock Lane. Description: Ped Refuge Island, Construct Missing Sidewalks, Extend Curb for Bulb out, Update Ped Signal, Implement Left Turn Phase for signalized intersection.	Jupiter	Palm Beach MPO Plan	Palm Beach MPO	Commissioner District 1	Town Of Jupiter, Northern Palm Beach County Improvement District
232	PBTPA-1008	Vision 2050 LRTP	Indiantown Rd Part 2	Jurisdiction: FDOT. Project Bounds: Indiantown Rd from Pennock Lane to Alternate A1A. Description: Fix uneven sidewalk, Construct Missing Sidewalks, Replace worn tactile discs, ADA Compliance curb ramp, New Pedestrian Crossings.	Jurisdiction: FDOT. Project Bounds: Indiantown Rd from Pennock Lane to Alternate A1A. Description: Fix uneven sidewalk, Construct Missing Sidewalks, Replace worn tactile discs, ADA Compliance curb ramp, New Pedestrian Crossings.	Jupiter	Palm Beach MPO Plan	Palm Beach MPO	Commissioner District 1	Town Of Jupiter, Northern Palm Beach County Improvement District
233	PBTPA-1009	Vision 2050 LRTP	Juno Beach	Jurisdiction: County/FDOT. Project Bounds: Donald Ross Road at US1. Description: Mark paved shoulder as bike lane, New Pedestrian Crossings, Shorten crosswalk distance, Ped Refuge Island, Replace raised brick pavers-flat sidewalk.	Jurisdiction: County/FDOT. Project Bounds: Donald Ross Road at US1. Description: Mark paved shoulder as bike lane, New Pedestrian Crossings, Shorten crosswalk distance, Ped Refuge Island, Replace raised brick pavers- flat sidewalk.	Jupiter	Palm Beach MPO Plan	Palm Beach MPO	Commissioner District 1	Town Of Juno Beach
234	PBTPA-1010	Vision 2050 LRTP	Pine Gardens South Neighborhood	Jurisdiction: Local/Municipal. Project Bounds: Loxahatchee Dr from Toney Plaza Dr to 1st St. Description: High Visibility Crosswalks, Construct Missing Sidewalks, Replace worn tactile discs,	Jurisdiction: Local/Municipal. Project Bounds: Loxahatchee Dr from Toney Plaza Dr to 1st St. Description: High Visibility Crosswalks, Construct Missing Sidewalks, Replace worn tactile discs, Replace broken/uneven sidealk.	Jupiter	Palm Beach MPO Plan	Palm Beach MPO	Commissioner District 1	Town Of Jupiter, Northern Palm Beach County Improvement District

				Replace broken/uneven sidealk.						
235	PBTPA-1011	Vision 2050 LRTP	Limestone Creek Neighborhood	Jurisdiction: County. Project Bounds: Limestone Creed Rd from Island Way to 182nd Rd N. Description: Reinforce curbs near roundabout, Construct Missing Sidewalks, High Visibility Crosswalks, New Traffic Signal.	Jurisdiction: County. Project Bounds: Limestone Creed Rd from Island Way to 182nd Rd N. Description: Reinforce curbs near roundabout, Construct Missing Sidewalks, High Visibility Crosswalks, New Traffic Signal.	Jupiter	Palm Beach MPO Plan	Palm Beach MPO	Commissioner District 1	Town Of Jupiter, Northern Palm Beach County Improvement District
236	PBTPA-1016	Vision 2050 LRTP	Dwight D. Eisenhower Elementary School	Jurisdiction: County. Project Bounds: Lone Pine Rd form Easterly Ave to Prosperity Farms Rd & Easterly Ave from Lone Pine to Atlantic Rd. Description: Construct Missing Sidewalks, Construct Bike Facility, Construct ADA Compliant Sidewalks, Add Lighting.	Jurisdiction: County. Project Bounds: Lone Pine Rd form Easterly Ave to Prosperity Farms Rd & Easterly Ave from Lone Pine to Atlantic Rd. Description: Construct Missing Sidewalks, Construct Bike Facility, Construct ADA Compliant Sidewalks, Add Lighting.	Palm Beach Gardens	Palm Beach MPO Plan	Palm Beach MPO	Commissioner District 1	City Of Palm Beach Gardens, Northern Palm Beach County Improvement District
237	PBTPA-1022	Vision 2050 LRTP	SR 5 (US 1)	Jurisdiction: North Palm Beach. Project Bounds: Northlake Blvd - Parker Bridge. Description: .	Jurisdiction: North Palm Beach. Project Bounds: Northlake Blvd - Parker Bridge. Description: .	North Palm Beach	Palm Beach MPO Plan	Palm Beach MPO	Commissioner District 1	Village Of North Palm Beach
238	PBTPA-1027	Vision 2050 LRTP	SR 5 (US 1)	Jurisdiction: Riviera Beach. Project Bounds: 59 St - Northlake Blvd. Description: .	Jurisdiction: Riviera Beach. Project Bounds: 59 St - Northlake Blvd. Description: .	Multiple	Palm Beach MPO Plan	Palm Beach MPO	Commissioner District 7, Commissioner District 1	City Of Riviera Beach, Town Of Lake Park, Village Of North Palm Beach, City Of West Palm Beach, Northwood Community Redevelopment Agency, Riviera Beach Community Redevelopment Agency
239	PBTPA-1029	Vision 2050 LRTP	SR 706	Jurisdiction: Jupiter . Project Bounds: SR 5 (US 1) - SR A1A. Description: .	Jurisdiction: Jupiter . Project Bounds: SR 5 (US 1) - SR A1A. Description: .	Jupiter	Palm Beach MPO Plan	Palm Beach MPO	Commissioner District 1	Town Of Jupiter, Jupiter Community Redevelopment Agency
240	PBTPA-1057	Vision 2050 LRTP	Alternate A1A	Jurisdiction: Jupiter. Project Bounds: Center Street to Indiantown Road. Description:	Jurisdiction: Jupiter. Project Bounds: Center Street to Indiantown Road. Description: Complete Streets / FDOT.	Jupiter	Palm Beach MPO Plan	Palm Beach MPO	Commissioner District 1	Town Of Jupiter

				Complete Streets / FDOT.					
241	PBTPA-1074	Vision 2050 LRTP	Heights Boulevard	Jurisdiction: Jupiter. Project Bounds: Donald Ross Road to Flemming Street. Description: Complete Streets / Local.	Jurisdiction: Jupiter. Project Bounds: Donald Ross Road to Flemming Street. Description: Complete Streets / Local.	Palm Beach MPO Plan	Palm Beach MPO	Commissioner District 1	Town Of Jupiter, Northern Palm Beach County Improvement District, Northern Palm Beach Heights Water Control District
242	PBTPA-1075	Vision 2050 LRTP	Toney Penna Drive	Jurisdiction: Jupiter. Project Bounds: Hepburn Avenue to Alternate A1A. Description: Complete Streets / Local.	Jurisdiction: Jupiter. Project Bounds: Hepburn Avenue to Alternate A1A. Description: Complete Streets / Local.	Palm Beach MPO Plan	Palm Beach MPO	Commissioner District 1	Town Of Jupiter, Northern Palm Beach County Improvement District
243	PBTPA-1078	Vision 2050 LRTP	Campus Drive	Jurisdiction: Palm Beach Gardens. Project Bounds: PGA Boulevard to RCA Boulevard. Description: Complete Streets / Local.	Jurisdiction: Palm Beach Gardens. Project Bounds: PGA Boulevard to RCA Boulevard. Description: Complete Streets / Local.	Palm Beach MPO Plan	Palm Beach MPO	Commissioner District 1	City Of Palm Beach Gardens, Northern Palm Beach County Improvement District
244	PBTPA-1079	Vision 2050 LRTP	Holly Drive	Jurisdiction: Palm Beach Gardens. Project Bounds: Military Trail to Riverside Drive. Description: Complete Streets / Local.	Jurisdiction: Palm Beach Gardens. Project Bounds: Military Trail to Riverside Drive. Description: Complete Streets / Local.	Palm Beach MPO Plan	Palm Beach MPO	Commissioner District 1	City Of Palm Beach Gardens
245	PBTPA-1080	Vision 2050 LRTP	Holly Drive	Jurisdiction: Palm Beach Gardens. Project Bounds: Riverside Drive to Lighthouse Drive. Description: Complete Streets / Local.	Jurisdiction: Palm Beach Gardens. Project Bounds: Riverside Drive to Lighthouse Drive. Description: Complete Streets / Local.	Palm Beach MPO Plan	Palm Beach MPO	Commissioner District 1	City Of Palm Beach Gardens
246	PBTPA-1081	Vision 2050 LRTP	Kyoto Gardens Drive	Jurisdiction: Palm Beach Gardens. Project Bounds: Military Trail to Alternate A1A. Description: Complete Streets / Local.	Jurisdiction: Palm Beach Gardens. Project Bounds: Military Trail to Alternate A1A. Description: Complete Streets / Local.	Palm Beach MPO Plan	Palm Beach MPO	Commissioner District 1	City Of Palm Beach Gardens, Northern Palm Beach County Improvement District
247	PBTPA-1083	Vision 2050 LRTP	Tequesta Drive	Jurisdiction: Tequesta. Project Bounds: Country Club Drive to Pine Tree Drive.	Jurisdiction: Tequesta. Project Bounds: Country Club Drive to Pine Tree Drive. Description: Complete Streets / Local.	Palm Beach MPO Plan	Palm Beach MPO	Commissioner District 1	Village Of Tequesta, Northern Palm Beach County Improvement District

				Description: Complete Streets / Local.					
248	PBTPA-1096	Vision 2050 LRTP	I 95 Express Lanes from Broward County to Martin County	I-95 Managed Lanes Master Plan (Palm Beach County)	I-95 Managed Lanes Master Plan (Palm Beach County)	Palm Beach MPO Plan	FDOT SIS	Commissioner District 7, Commissioner District 1, Commissioner District 2, Commissioner District 3, Commissioner District 4	City Of Boynton Beach, Town Of Jupiter, City Of Riviera Beach, City Of Lake Worth Beach, City Of Boca Raton, City Of Delray Beach, Town Of Lantana, City Of Palm Beach Gardens, City Of West Palm Beach, Delray Beach Community Redevelopment Agency, Lake Worth Community Redevelopment Agency, Boynton Beach Community Redevelopment Agency, Lake Worth Drainage District, Northern Palm Beach County Improvement District, South Indian River Water Control District
249	PBTPA-1098	Vision 2050 LRTP	Beeline Hwy (SR 710) ITS from Congress Ave to Martin County Line	TSMO and ITS improvements along a Critical Rural Freight Corridor.	TSMO and ITS improvements along a Critical Rural Freight Corridor.	Palm Beach MPO Plan	FDOT SIS	Commissioner District 7, Commissioner District 1	City Of Riviera Beach, City Of Palm Beach Gardens, City Of West Palm Beach, Riviera Beach Community Redevelopment Agency, Northern Palm Beach County Improvement District
250	PBTPA-1179	Vision 2050 LRTP	North Palm Beach County Airport - Runway 14-32		North Palm Beach County Airport - Runway 14-32	Palm Beach MPO Plan	PBC Airports	Commissioner District 1	
251	PBTPA-1180	Vision 2050 LRTP	North Palm Beach County Airport - Air Traffic Control Tower		North Palm Beach County Airport - Air Traffic Control Tower	Palm Beach MPO Plan	PBC Airports	Commissioner District 1	
252	PBTPA-1181	Vision 2050 LRTP	North Palm Beach County Airport - Automated Weather Observing System (AWOS) Replacement		North Palm Beach County Airport - Automated Weather Observing System (AWOS) Replacement	Palm Beach MPO Plan	PBC Airports	Commissioner District 1	

253	PBTPA-1182	Vision 2050 LRTP	North Palm Beach County Airport - Apron Rehab/Expansion		North Palm Beach County Airport - Apron Rehab/Expansion	Palm Beach MPO Plan	PBC Airports	Commissioner District 1	
254	PBTPA-1183	Vision 2050 LRTP	North Palm Beach County Airport - Runway 9R-27L		North Palm Beach County Airport - Runway 9R-27L	Palm Beach MPO Plan	PBC Airports	Commissioner District 1	
255	PBTPA-1184	Vision 2050 LRTP	North Palm Beach County Airport - Airport Pavement Maintenance & Rehabilitation		North Palm Beach County Airport - Airport Pavement Maintenance & Rehabilitation	Palm Beach MPO Plan	PBC Airports	Commissioner District 1	
256	PBTPA-1190	Vision 2050 LRTP	FEC Railway Crossing Safety Improvements		FEC Railway Crossing Safety Improvements	Palm Beach MPO Plan	FDOT (Brightline)	Commissioner District 7, Commissioner District 1	Town Of Jupiter, City Of Riviera Beach, Town Of Lake Park, City Of Palm Beach Gardens, Village Of Tequesta, Village Of North Palm Beach, City Of West Palm Beach, Northwood Community Redevelopment Agency, Lake Park Community Redevelopment Agency, Riviera Beach Community Redevelopment Agency, Northern Palm Beach County Improvement District
257	PBTPA-1231	Vision 2050 LRTP	PalmTran - Route x999x - Express Bus from Westlake to WPB via Northlake Blvd		PalmTran - Route x999x - Express Bus from Westlake to WPB via Northlake Blvd	Palm Beach MPO Plan	PalmTran	Commissioner District 7, Commissioner District 6, Commissioner District 1, Commissioner District 2	City Of Riviera Beach, City Of Palm Beach Gardens, City Of Westlake, City Of West Palm Beach, West Palm Beach Community Redevelopment Agency, Indian Trail Improvement District, Northern Palm Beach County Improvement District
258	PBTPA-1236	Vision 2050 LRTP	Indiantown Rd (SR 706) WB Auxiliary Lane at Central Blvd		Indiantown Rd (SR 706) WB Auxiliary Lane at Central Blvd	Palm Beach MPO Plan	FDOT	Commissioner District 1	Town Of Jupiter, Northern Palm Beach County Improvement District
259	PBTPA-1238	Vision 2050 LRTP	SR 710 (Beeline Hwy) from Northlake Blvd to Martin County widening	Widen 4 to 6 lanes	Widen 4 to 6 lanes	Palm Beach MPO Plan	FDOT	Commissioner District 1	City Of Palm Beach Gardens, City Of West Palm Beach, Northern Palm Beach County Improvement District

260	PBTPA-1239	Vision 2050 LRTP	SR 710 (Beeline Hwy) @ Northlake Blvd Grade-Separation Study	Feasibility study of intersection concepts for SR 710/Northlake Blvd.	Feasibility study of intersection concepts for SR 710/Northlake Blvd.	Palm Beach MPO Plan	FDOT	Commissioner District 1	City Of Palm Beach Gardens, City Of West Palm Beach, Northern Palm Beach County Improvement District
261	PBTPA-1240	Vision 2050 LRTP	Center St from Loxahatchee River Rd to Alt A1A lane addition	Widen 2L to 3L	Widen 2L to 3L	Palm Beach MPO Plan	Palm Beach County	Commissioner District 1	Town Of Jupiter, Northern Palm Beach County Improvement District
262	PBTPA-1241	Vision 2050 LRTP	Central Blvd from Indiantown Rd to Roebuck Rd lane addition	Widen 2/3L to 5L with new bridge over C-18	Widen 2/3L to 5L with new bridge over C-18	Palm Beach MPO Plan	Palm Beach County	Commissioner District 1	Town Of Jupiter, Northern Palm Beach County Improvement District
263	PBTPA-1242	Vision 2050 LRTP	Donald Ross Rd lane addition from US-1 to A1A	Add 2 lanes - 3 to 5 ,Improvement Segment in Miles = 0.2	Add 2 lanes - 3 to 5 ,Improvement Segment in Miles = 0.2	Palm Beach MPO Plan	Palm Beach County	Commissioner District 1	Town Of Juno Beach
264	PBTPA-1243	Vision 2050 LRTP	Donald Ross Rd lane addition from Ellison-Wilson Rd to US-1	Widening to the median. Note landscaping. ,Improvement Segment in Miles = 0.5	Widening to the median. Note landscaping. ,Improvement Segment in Miles = 0.5	Palm Beach MPO Plan	Palm Beach County	Commissioner District 1	Town Of Juno Beach
265	PBTPA-1244	Vision 2050 LRTP	Frederick Small Rd Rd from Palmwood Rd to W of Tidal Point Blvd Extension	New 4/6L, including bridge over ICWW	New 4/6L, including bridge over ICWW	Palm Beach MPO Plan	Palm Beach County	Commissioner District 1	Town Of Jupiter
266	PBTPA-1245	Vision 2050 LRTP	Indiantown Rd (SR 706) from Jupiter Farms Rd to Florida Turnpike lane addition	Widen to 4 lanes within median	Widen to 4 lanes within median	Palm Beach MPO Plan	Palm Beach County	Commissioner District 1	Town Of Jupiter, Northern Palm Beach County Improvement District
267	PBTPA-1247	Vision 2050 LRTP	Prosperity Farms Rd from Northlake Blvd to Lighthouse Dr lane addition	Widen 3 to 5 lanes	Widen 3 to 5 lanes	Palm Beach MPO Plan	Palm Beach County	Commissioner District 1	Town Of Lake Park, Village Of North Palm Beach
268	PBTPA-1248	Vision 2050 LRTP	Prosperity Farms Rd from Lighthouse Dr to Burns Rd lane addition	Widen 3 to 5 lanes	Widen 3 to 5 lanes	Palm Beach MPO Plan	Palm Beach County	Commissioner District 1	Village Of North Palm Beach, Northern Palm Beach County Improvement District
269	PBTPA-1281	Vision 2050 LRTP	Northlake Blvd from Seminole Pratt Whitney Rd to 140th Ave N lane addition	Widen 4L to 6L	Widen 4L to 6L	Palm Beach MPO Plan	Palm Beach County	Commissioner District 6, Commissioner District 1	Indian Trail Improvement District
270	PBTPA-1283	Vision 2050 LRTP	Northlake Blvd from Coconut Blvd to SR 7 lane addition (Const. by Avenir)	Widen 4L to 6L	Widen 4L to 6L	Palm Beach MPO Plan	Palm Beach County	Commissioner District 6, Commissioner District 1, Commissioner District 2	City Of Palm Beach Gardens, City Of West Palm Beach, Indian Trail Improvement District, Northern Palm

									Beach County Improvement District
271	PBTPA-1289	Vision 2050 LRTP	Congress Ave Road Extension from Avocado Ln to Alt A1A road extension	New 2/3L ,Improvement Segment	New 2/3L ,Improvement Segment	Palm Beach MPO Plan	Palm Beach County	Commissioner District 1	City Of Palm Beach Gardens, Village Of North Palm Beach, Northern Palm Beach County Improvement District
272	PBTPA-1290	Vision 2050 LRTP	Island Way Rd (SR 706) from Jupiter Park of Commerce to Indiantown Rd extension	New 3L	New 3L	Palm Beach MPO Plan	Palm Beach County	Commissioner District 1	Town Of Jupiter, Northern Palm Beach County Improvement District
273	PBTPA-1306	Vision 2050 LRTP	Seminole Pratt Whitney Rd from Northlake Blvd to 100th Ln N lane addition	Widen 2L to 4L	Widen 2L to 4L	Palm Beach MPO Plan	Palm Beach County	Commissioner District 6, Commissioner District 1	Indian Trail Improvement District, Northern Palm Beach County Improvement District
274	PBTPA-1307	Vision 2050 LRTP	Seminole Pratt Whitney Rd from 100th Lane North to Avenir lane addition	New 4L	New 4L	Palm Beach MPO Plan	Palm Beach County	Commissioner District 6, Commissioner District 1	City Of Palm Beach Gardens, Indian Trail Improvement District, Northern Palm Beach County Improvement District
275	PBTPA-1308	Vision 2050 LRTP	Seminole Pratt Whitney Rd from Avenir to SR 710/Beeline Hwy extension	New 4L	New 4L	Palm Beach MPO Plan	Palm Beach County	Commissioner District 1	City Of Palm Beach Gardens, Indian Trail Improvement District, Northern Palm Beach County Improvement District
276	PBTPA-1349	Vision 2050 LRTP	Central Blvd from Indiantown Rd to Church St lane addition	Lengthen EB dual lefts and provide 2 NB thru lanes , add exclusive NB RT lane, extend SB lanes	Lengthen EB dual lefts and provide 2 NB thru lanes , add exclusive NB RT lane, extend SB lanes	Palm Beach MPO Plan	Palm Beach County	Commissioner District 1	Town Of Jupiter, Northern Palm Beach County Improvement District
277	PBTPA-1353	Vision 2050 LRTP	Donald Ross Rd @ Heights Blvd intersection improvements	Fix the eastbound left turn lane from Donald Ross Rd. to Heights Blvd.	Fix the eastbound left turn lane from Donald Ross Rd. to Heights Blvd.	Palm Beach MPO Plan	Palm Beach County	Commissioner District 1	Town Of Jupiter, Northern Palm Beach County Improvement District
278	PBTPA-1354	Vision 2050 LRTP	Donald Ross Rd. @ Military Trl. Intersection Improvements	Addition NB LTL. Adjust intersection and new signal.	Addition NB LTL. Adjust intersection and new signal.	Palm Beach MPO Plan	Palm Beach County	Commissioner District 1	Town Of Jupiter, City Of Palm Beach Gardens, Northern Palm Beach County Improvement District
279	PBTPA-1355	Vision 2050 LRTP	Donald Ross Rd @ Ellison Wilson Rd intersection improvements	Add 2nd NB left turn lane.	Add 2nd NB left turn lane.	Palm Beach MPO Plan	Palm Beach County	Commissioner District 1	Town Of Juno Beach

280	PBTPA-1373	Vision 2050 LRTP	SR 876 (PGA Blvd) Intersection Improvements @ Central Blvd	Central Blvd. will be widened to provide for the additional south bound right turn lane. The proposed lane configuration on the north approach will be: two SB right turn lanes, single 1 SB shared thru/left turn lane, and two thru NB lanes lighting. Traffic signal at the intersection is also being upgraded to mast arm.	Central Blvd. will be widened to provide for the additional south bound right turn lane. The proposed lane configuration on the north approach will be: two SB right turn lanes, single 1 SB shared thru/left turn lane, and two thru NB lanes lighting. Traffic signal at the intersection is also being upgraded to mast arm.	Palm Beach MPO Plan	Palm Beach County	Commissioner District 1	City Of Palm Beach Gardens, Northern Palm Beach County Improvement District
281	PBTPA-1377	Vision 2050 LRTP	Donald Ross Rd @ US 1 intersection improvements	Add 3rd EB left turn lane; add dual SB RT lanes; convert NB RTL at the NE quadrant to a thru lane, to receive 3 lanes from the EB to NB triple LTS; extend the new 3rd NB thru lane as a drop right onto Erikson Way.	Add 3rd EB left turn lane; add dual SB RT lanes; convert NB RTL at the NE quadrant to a thru lane, to receive 3 lanes from the EB to NB triple LTS; extend the new 3rd NB thru lane as a drop right onto Erikson Way.	Palm Beach MPO Plan	Palm Beach County	Commissioner District 1	Town Of Juno Beach
282	PBTPA-1384	Vision 2050 LRTP	Riverside Dr from Northcorp Parkway to Burns Rd lane addition	Add southbound right turn lane at intersection with Burns Road Bicycle Boulevard	Add southbound right turn lane at intersection with Burns Road Bicycle Boulevard	Palm Beach MPO Plan	Palm Beach Gardens	Commissioner District 1	City Of Palm Beach Gardens, Northern Palm Beach County Improvement District
283	PBTPA-1385	Vision 2050 LRTP	Grandiflora Rd from Buccaneer Way to N Military Trail multimodal improvements	Widen existing sidewalk to 12' trail on north side of road Create bicycle Boulevard	Widen existing sidewalk to 12' trail on north side of road Create bicycle Boulevard	Palm Beach MPO Plan	Palm Beach Gardens	Commissioner District 1	City Of Palm Beach Gardens, Northern Palm Beach County Improvement District
284	PBTPA-1386	Vision 2050 LRTP	Elm Ave from Hood Rd to Pacifico Ct multimodal improvements	Widen existing sidewalk to 12' trail on west side of road	Widen existing sidewalk to 12' trail on west side of road	Palm Beach MPO Plan	Palm Beach Gardens	Commissioner District 1	City Of Palm Beach Gardens, Northern Palm Beach County Improvement District
285	PBTPA-1387	Vision 2050 LRTP	Burns Rd from Alt A1A to Prosperity Farms Rd multimodal improvements	Reduce travel lanes, add 4' bike lanes with green pavement markings	Reduce travel lanes, add 4' bike lanes with green pavement markings	Palm Beach MPO Plan	Palm Beach Gardens	Commissioner District 1	City Of Palm Beach Gardens, Village Of North Palm Beach, Northern Palm Beach County Improvement District
286	PBTPA-1388	Vision 2050 LRTP	Campus Dr from RCA Blvd to PGA Blvd multimodal improvements	2-way 10' protected bicycle lane with a 2' raised separator on East side of the Road Transit Circulator	2-way 10' protected bicycle lane with a 2' raised separator on East side of the Road Transit Circulator from	Palm Beach MPO Plan	Palm Beach Gardens	Commissioner District 1	City Of Palm Beach Gardens, Northern Palm Beach County Improvement District

				from Fairchild Avenue to PGA Blvd	Fairchild Avenue to PGA Blvd				
287	PBTPA-1389	Vision 2050 LRTP	RCA Center Dr from Kyoto Gardens Dr to RCA Blvd multimodal improvements	Replace sidewalk with 12' trail on east side for Tri-Rail Coastal Link Station	Replace sidewalk with 12' trail on east side for Tri-Rail Coastal Link Station	Palm Beach MPO Plan	Palm Beach Gardens	Commissioner District 1	City Of Palm Beach Gardens, Northern Palm Beach County Improvement District
288	PBTPA-1390	Vision 2050 LRTP	Lake Victoria Gardens Ave from Alt A1A to Kyoto Gardens Dr multimodal improvements	Widen existing sidewalk to 12' trail on east side	Widen existing sidewalk to 12' trail on east side	Palm Beach MPO Plan	Palm Beach Gardens	Commissioner District 1	City Of Palm Beach Gardens, Northern Palm Beach County Improvement District
289	PBTPA-1391	Vision 2050 LRTP	Fairchild Gardens Ave from RCA Blvd to Gardens Parkway multimodal improvements	Widen existing sidewalks to 10 - 12' on west side Reduce travel lanes, add bike lanes with green pavement markings	Widen existing sidewalks to 10 - 12' on west side Reduce travel lanes, add bike lanes with green pavement markings	Palm Beach MPO Plan	Palm Beach Gardens	Commissioner District 1	City Of Palm Beach Gardens, Northern Palm Beach County Improvement District
290	PBTPA-1392	Vision 2050 LRTP	Gardens East Dr from Lighthouse Dr to RCA Blvd multimodal improvements	Widen existing sidewalk to 10' path on west side	Widen existing sidewalk to 10' path on west side	Palm Beach MPO Plan	Palm Beach Gardens	Commissioner District 1	City Of Palm Beach Gardens, Northern Palm Beach County Improvement District
291	PBTPA-1500	Vision 2050 LRTP	A1A Ocean Ridge Drainage Improvements	FDOT proposes drainage improvements in the south part of Ocean Ridge on SR A1A to correct a chronic ponding issue. This should trigger the need to construct a few inlets and a stormsewer trunkline. FDOT is currently starting the analysis and design for this issue (using a Districtwide consultant team). 5930 North Ocean Blvd	FDOT proposes drainage improvements in the south part of Ocean Ridge on SR A1A to correct a chronic ponding issue. This should trigger the need to construct a few inlets and a stormsewer trunkline. FDOT is currently starting the analysis and design for this issue (using a Districtwide consultant team). 5930 North Ocean Blvd	Palm Beach MPO Plan	FDOT	Commissioner District 1	City Of Riviera Beach
292	PBTPA-1534	Vision 2050 LRTP	PalmTran - Route 95x- Add 60 minute daily service	Add 60 minute daily service to route 95x between Port St. Lucie and ITC, Additional Vehicles Needed = -, Source = Palm Tran	Add 60 minute daily service to route 95x between Port St. Lucie and ITC, Additional Vehicles Needed = -, Source = Palm Tran	Palm Beach MPO Plan	PalmTran	Commissioner District 7, Commissioner District 1, Commissioner District 2	Town Of Jupiter, City Of Riviera Beach, City Of Palm Beach Gardens, City Of West Palm Beach, West Palm Beach Community Redevelopment Agency, Northern Palm

									Beach County Improvement District, South Indian River Water Control District
293	PBTPA-1559	Vision 2050 LRTP	SR 710 (Beeline Hwy) @ Northlake Blvd Interchange	New Interchange	New Interchange	Palm Beach MPO Plan	FDOT	Commissioner District 1, Commissioner District 2	City Of Palm Beach Gardens, City Of West Palm Beach, Northern Palm Beach County Improvement District
294	PBTPA-1561	Vision 2050 LRTP	Victoria Falls Blvd from Central Blvd to Alternate A1A multimodal improvements	Widen existing sidewalk to 12' trail on south side of road	Widen existing sidewalk to 12' trail on south side of road	Palm Beach MPO Plan	Palm Beach Gardens	Commissioner District 1	City Of Palm Beach Gardens, Northern Palm Beach County Improvement District
295	PBTPA-1562	Vision 2050 LRTP	Palm Beach Gardens Mobility Hubs	Alton Mobility District Multimodal Mobility District (MMD) Donald Ross Municipal Hood Road Center LA Fitness Plaza/Mirasol Walk/Mirasol Town Square District Park PGA Blvd East/Intracoastal Waterway Burns Road Recreation Center PBG Medical Center Promenade Plaza PGA National Park Northlake Blvd West of I 95 Northlake Blvd East of I 95	Alton Mobility District Multimodal Mobility District (MMD) Donald Ross Municipal Hood Road Center LA Fitness Plaza/Mirasol Walk/Mirasol Town Square District Park PGA Blvd East/Intracoastal Waterway Burns Road Recreation Center PBG Medical Center Promenade Plaza PGA National Park Northlake Blvd West of I 95 Northlake Blvd East of I 95	Palm Beach MPO Plan	Palm Beach Gardens	Commissioner District 1	City Of Palm Beach Gardens
296	PBTPA-1563	Vision 2050 LRTP	Palm Beach Gardens Mobility Hub - Alton District	Alton Mobility District	Alton Mobility District	Palm Beach MPO Plan	Palm Beach Gardens	Commissioner District 1	Town Of Jupiter, City Of Palm Beach Gardens, Northern Palm Beach County Improvement District
297	PBTPA-1564	Vision 2050 LRTP	Palm Beach Gardens Mobility Hub - Multimodal Mobility District (MMD)	Multimodal Mobility District (MMD)	Multimodal Mobility District (MMD)	Palm Beach MPO Plan	Palm Beach Gardens	Commissioner District 1	City Of Palm Beach Gardens, Village Of North Palm Beach, Northern Palm Beach County Improvement District
298	PBTPA-1565	Vision 2050 LRTP	Palm Beach Gardens Mobility Hub - Donald Ross	Donald Ross Municipal	Donald Ross Municipal	Palm Beach MPO Plan	Palm Beach Gardens	Commissioner District 1	City Of Palm Beach Gardens, Northern Palm Beach County Improvement District

299	PBTPA-1566	Vision 2050 LRTP	Palm Beach Gardens Mobility Hub - Frenchman's Crossing	Frenchman's Crossing	Frenchman's Crossing	Palm Beach MPO Plan	Palm Beach Gardens	Commissioner District 1	City Of Palm Beach Gardens, Northern Palm Beach County Improvement District
300	PBTPA-1567	Vision 2050 LRTP	Palm Beach Gardens Mobility Hub - Mirasol	LA Fitness Plaza/Mirasol Walk/Mirasol Town Square	LA Fitness Plaza/Mirasol Walk/Mirasol Town Square	Palm Beach MPO Plan	Palm Beach Gardens	Commissioner District 1	City Of Palm Beach Gardens, Northern Palm Beach County Improvement District
301	PBTPA-1568	Vision 2050 LRTP	Palm Beach Gardens Mobility Hub - District Park	District Park	District Park	Palm Beach MPO Plan	Palm Beach Gardens	Commissioner District 1	City Of Palm Beach Gardens, Northern Palm Beach County Improvement District
302	PBTPA-1569	Vision 2050 LRTP	Palm Beach Gardens Mobility Hub - PGA Blvd East	PGA Blvd East/Intracoastal Waterway	PGA Blvd East/Intracoastal Waterway	Palm Beach MPO Plan	Palm Beach Gardens	Commissioner District 1	City Of Palm Beach Gardens, Village Of North Palm Beach, Northern Palm Beach County Improvement District
303	PBTPA-1570	Vision 2050 LRTP	Palm Beach Gardens Mobility Hub - Burns Road Rec Center	Burns Road Recreation Center	Burns Road Recreation Center	Palm Beach MPO Plan	Palm Beach Gardens	Commissioner District 1	City Of Palm Beach Gardens
304	PBTPA-1571	Vision 2050 LRTP	Palm Beach Gardens Mobility Hub - PBG Medical Center	PBG Medical Center	PBG Medical Center	Palm Beach MPO Plan	Palm Beach Gardens	Commissioner District 1	City Of Palm Beach Gardens
305	PBTPA-1572	Vision 2050 LRTP	Palm Beach Gardens Mobility Hub - Promenade Plaza	Promenade Plaza	Promenade Plaza	Palm Beach MPO Plan	Palm Beach Gardens	Commissioner District 1	City Of Palm Beach Gardens
306	PBTPA-1573	Vision 2050 LRTP	Palm Beach Gardens Mobility Hub - PGA National Park	PGA National Park	PGA National Park	Palm Beach MPO Plan	Palm Beach Gardens	Commissioner District 1	City Of Palm Beach Gardens, Northern Palm Beach County Improvement District
307	PBTPA-1574	Vision 2050 LRTP	Palm Beach Gardens Mobility Hub - West Northlake	Northlake Blvd West of I 95	Northlake Blvd West of I 95	Palm Beach MPO Plan	Palm Beach Gardens	Commissioner District 1	City Of Palm Beach Gardens, Northern Palm Beach County Improvement District
308	PBTPA-1575	Vision 2050 LRTP	Palm Beach Gardens Mobility Hub - East Northlake	Northlake Blvd East of I 95	Northlake Blvd East of I 95	Palm Beach MPO Plan	Palm Beach Gardens	Commissioner District 7, Commissioner District 1	City Of Palm Beach Gardens, Northern Palm Beach County Improvement District
309	PBTPA-1586	Vision 2050 LRTP	Northlake Blvd from Hall Blvd to Coconut Blvd	Widen 2L to 4L	Widen 2L to 4L	Palm Beach MPO Plan	Palm Beach County	Commissioner District 6, Commissioner District 1	Indian Trail Improvement District
310	PBTPA-1587	Vision 2050 LRTP	Countywide Intersection Improvements	Intersection Improvements to Congress Ave. and 6th Ave., Congress Ave. and SW 30th Ave., Congress Ave. and Golf Rd. / SW	Intersection Improvements to Congress Ave. and 6th Ave., Congress Ave. and SW 30th Ave., Congress Ave. and Golf Rd. / SW 23rd Ave., Hypoluxo Rd. and Seacrest Blvd.,	Palm Beach MPO Plan	Palm Beach County	Commissioner District 7, Commissioner District 6, Commissioner District 1, Commissioner	City Of Boynton Beach, Village Of Palm Springs, Town Of Jupiter, City Of Boca Raton, Town Of Lantana, City Of West Palm Beach, Palm

				23rd Ave., Hypoluxo Rd. and Seacrest Blvd., Congress Ave. and Lake Worth Rd., 10th Ave. N. and Davis Rd., CR-880 and CR 700, Haverhill Rd. and 45th St., Donald Ross Rd. and Height Blvd.	Congress Ave. and Lake Worth Rd., 10th Ave. N. and Davis Rd., CR-880 and CR 700, Haverhill Rd. and 45th St., Donald Ross Rd. and Height Blvd.			District 3, Commissioner District 4	Springs Community Redevelopment Agency, Lake Worth Drainage District, Northern Palm Beach County Improvement District
311	PBTPA-1606	Vision 2050 LRTP	Island Way and Indiantown Rd intersection turn lane additions	Turn lane additions at both north and south approaches	Turn lane additions at both north and south approaches	Palm Beach MPO Plan	Jupiter	Commissioner District 1	Town Of Jupiter, Northern Palm Beach County Improvement District
312	PBTPA-1607	Vision 2050 LRTP	Indiantown Rd (SR 706) - Maplewood Dr @ Center St Cross Access	Provide a direct access between two major traffic generators, HomeDepot and Walmart Supercenter, to relieve traffic congestion from Indiantown Rd	Provide a direct access between two major traffic generators, HomeDepot and Walmart Supercenter, to relieve traffic congestion from Indiantown Rd	Palm Beach MPO Plan	Jupiter	Commissioner District 1	Town Of Jupiter, Northern Palm Beach County Improvement District
313	PBTPA-1668	Vision 2050 LRTP	A1A Ocean Ridge Pond Conversion	FDOT proposes to make a flood control improvement and to reduce maintenance challenges by converting a pond on the north side of Ocean Avenue (just east of the ICWW) from a dry pond design to a permanently wet pond design.	FDOT proposes to make a flood control improvement and to reduce maintenance challenges by converting a pond on the north side of Ocean Avenue (just east of the ICWW) from a dry pond design to a permanently wet pond design.	Palm Beach MPO Plan	FDOT	Commissioner District 1	City Of Riviera Beach
314	PBTPA-1729	Vision 2050 LRTP	Northlake Blvd at Congress Ave lane addition	FDOT Interchange affects it. Note Congress Ext. ,Improvement Segment in Miles = 0.9	FDOT Interchange affects it. Note Congress Ext. ,Improvement Segment in Miles = 0.9	Palm Beach MPO Plan	Palm Beach County	Commissioner District 7, Commissioner District 1	City Of Palm Beach Gardens, Northern Palm Beach County Improvement District
315	PBTPA-1734	Vision 2050 LRTP	MOD Zone - Jupiter	Jupiter MOD Zone, Additional Vehicles Needed = 5, Source = WSP/Palm Tran	Jupiter MOD Zone, Additional Vehicles Needed = 5, Source = WSP/Palm Tran	Palm Beach MPO Plan	PalmTran	Commissioner District 1	Town Of Juno Beach, Town Of Jupiter, Northern Palm Beach County Improvement District, Northern Palm Beach Heights Water Control District, South Indian River Water Control District

316	PBTPA-1735	Vision 2050 LRTP	MOD Zone - Palm Beach Gardens North	Palm Beach Gardens North MOD Zone, Additional Vehicles Needed = 4, Source = WSP/Palm Tran		Palm Beach Gardens North MOD Zone, Additional Vehicles Needed = 4, Source = WSP/Palm Tran		Palm Beach MPO Plan	PalmTran	Commissioner District 1	Town Of Juno Beach, Town Of Jupiter, City Of Palm Beach Gardens, Village Of North Palm Beach, Northern Palm Beach County Improvement District
317	PBTPA-1736	Vision 2050 LRTP	MOD Zone - Palm Beach Gardens South/Lake Park	Palm Beach Gardens South/Lake Park MOD Zone, Additional Vehicles Needed = 3, Source = WSP/Palm Tran		Palm Beach Gardens South/Lake Park MOD Zone, Additional Vehicles Needed = 3, Source = WSP/Palm Tran		Palm Beach MPO Plan	PalmTran	Commissioner District 7, Commissioner District 1	Town Of Lake Park, City Of Palm Beach Gardens, Village Of North Palm Beach, Northern Palm Beach County Improvement District
318	PBTPA-1737	Vision 2050 LRTP	MOD Zone - Rivera Beach	Riviera Beach MOD Zone, Additional Vehicles Needed = 3, Source = WSP/Palm Tran		Riviera Beach MOD Zone, Additional Vehicles Needed = 3, Source = WSP/Palm Tran		Palm Beach MPO Plan	PalmTran	Commissioner District 7, Commissioner District 1	City Of Riviera Beach, Town Of Lake Park, City Of Palm Beach Gardens, Village Of North Palm Beach, Town Of Mangonia Park, City Of West Palm Beach, Riviera Beach Community Redevelopment Agency, Northern Palm Beach County Improvement District
319	PBTPA-1743	Vision 2050 LRTP	TNC Voucher - Tequesta	Tequesta TNC Voucher, Additional Vehicles Needed = -, Source = Palm Tran		Tequesta TNC Voucher, Additional Vehicles Needed = -, Source = Palm Tran		Palm Beach MPO Plan	PalmTran	Commissioner District 1	Town Of Jupiter Inlet Colony, Town Of Jupiter, Village Of Tequesta, Northern Palm Beach County Improvement District
320	PBTPA-1746	Vision 2050 LRTP	TNC Voucher - Westlake/Acreage	Westlake/Acreage TNC Voucher, Additional Vehicles Needed = -, Source = Palm Tran		Westlake/Acreage TNC Voucher, Additional Vehicles Needed = -, Source = Palm Tran		Palm Beach MPO Plan	PalmTran	Commissioner District 6, Commissioner District 1	Town Of Loxahatchee Groves, City Of Palm Beach Gardens, Village Of Wellington, City Of Westlake, Village Of Royal Palm Beach, Indian Trail Improvement District, Loxahatchee Groves Water Control District, Northern Palm Beach County Improvement District
321	PBTPA-1749	FDOT DRAFT TENTATIVE WORK PROGRAM	TSMA REPLACEMENT PROJECT PALM BEACH COUNTY	Traffic Signals	SR A1A at Barton Ave	Traffic Signals	Town of Palm Beach	Palm Beach MPO Plan	FDOT	Commissioner District 1	Town Of Palm Beach
322	PBTPA-1750	FDOT DRAFT TENTATIVE	TSMA REPLACEMENT	Traffic Signals	SR A1A at Pine Walk	Traffic Signals	Town of Palm Beach	Palm Beach	FDOT	Commissioner District 1	Town Of Palm Beach

		WORK PROGRAM	PROJECT PALM BEACH COUNTY					MPO Plan			
323	PBTPA-1751	FDOT DRAFT TENTATIVE WORK PROGRAM	TSMA REPLACEMENT PROJECT PALM BEACH COUNTY	Traffic Signals	SR A1A at Breakers Row	Traffic Signals	Town of Palm Beach	Palm Beach MPO Plan	FDOT	Commissioner District 1	Town Of Palm Beach
324	PBTPA-1752	FDOT DRAFT TENTATIVE WORK PROGRAM	TSMA REPLACEMENT PROJECT PALM BEACH COUNTY	Traffic Signals	SR A1A at Royal Poinciana Way	Traffic Signals	Town of Palm Beach	Palm Beach MPO Plan	FDOT	Commissioner District 1	Town Of Palm Beach
325	PBTPA-1755	Vision 2050 LRTP	PalmTran Route 1 Improvements (US 1)	Weekday: 20→15min; Sat: 30→20min; Sun: 30→20min. Enhanced transit shelters. 374 bus stop improvements. ITS/TSMO: 127 signals		Frequency improvements, Shelter enhancements, Stop improvements		Palm Beach MPO Plan	PalmTran, Palm Beach MPO, Palm Beach County	Commissioner District 7, Commissioner District 1, Commissioner District 2, Commissioner District 4	City Of Boynton Beach, Town Of Hypoluxo, City Of Riviera Beach, City Of Lake Worth Beach, City Of Boca Raton, City Of Delray Beach, Town Of Lake Park, Town Of Lantana, City Of Palm Beach Gardens, Village Of North Palm Beach, City Of West Palm Beach, West
326	PBTPA-1757	Vision 2050 LRTP	PalmTran Route 3 Improvements (Military Trail)	Sat: 30→20min; Sun: 60→20min. 312 bus stop improvements. ITS/TSMO: 83 signals		Frequency improvements, Stop improvements		Palm Beach MPO Plan	PalmTran, Palm Beach County, Palm Beach MPO	Commissioner District 7, Commissioner District 1, Commissioner District 2, Commissioner District 3, Commissioner District 4, Commissioner District 5	Village Of Golf, Town Of Haverhill, Village Of Palm Springs, City Of Atlantis, City Of Riviera Beach, City Of Boca Raton, City Of Delray Beach, City Of Palm Beach Gardens, City Of West Palm Beach, City Of Greenacres, Westgate/Belvedere Community Redevelo
327	PBTPA-1758	Vision 2050 LRTP	PalmTran Route 4 Improvements	Extended Sunday hours. 90 bus stop improvements. ITS/TSMO: 28 signals		Service span extension, Stop improvements		Palm Beach MPO Plan	PalmTran, Palm Beach County	Commissioner District 7, Commissioner District 1, Commissioner District 2, Commissioner District 3	Town Of Haverhill, City Of Riviera Beach, City Of West Palm Beach, City Of Greenacres, Lake Worth Drainage District, Northern Palm Beach County Improvement District
328	PBTPA-1759	Vision 2050 LRTP	PalmTran Route 10 Improvements	New Sunday service. 47 bus stop improvements. ITS/TSMO: 29 signals		Stop improvements		Palm Beach MPO Plan	PalmTran, Palm Beach County	Commissioner District 1	Town Of Jupiter, City Of Palm Beach Gardens, Northern Palm Beach County Improvement District
329	PBTPA-1760	Vision 2050 LRTP	PalmTran Route 20 Improvements	Weekday: 40→30min; Sat: 60→30min; Sun: 60→30min. 151 bus stop improvements. ITS/TSMO: 38 signals		Frequency improvements, Stop improvements		Palm Beach MPO Plan	PalmTran, Palm Beach County	Commissioner District 7, Commissioner District 1,	City Of Riviera Beach, Town Of Lake Park, City Of Palm Beach Gardens, City Of West Palm Beach, West

								Commissioner District 2	Palm Beach Community Redevelopment Agency, Northern Palm Beach County Improvement District
330	PBTPA-1761	Vision 2050 LRTP	PalmTran Route 30 Improvements	Weekday: 30→20min; Sat: 30→20min; Sun: 30→20min. 49 bus stop improvements. ITS/TSMO: 17 signals	Frequency improvements, Stop improvements	Palm Beach MPO Plan	PalmTran, Palm Beach County	Commissioner District 7, Commissioner District 1	Town Of Palm Beach Shores, City Of Riviera Beach, Riviera Beach Community Redevelopment Agency, Northern Palm Beach County Improvement District
331	PBTPA-1762	Vision 2050 LRTP	PalmTran Route 31 Improvements	Weekday: 20→15min; Sat: 30→20min; Sun: 30→20min. 80 bus stop improvements. ITS/TSMO: 22 signals	Frequency improvements, Stop improvements	Palm Beach MPO Plan	PalmTran, Palm Beach County	Commissioner District 7, Commissioner District 1, Commissioner District 2	City Of Riviera Beach, Town Of Mangonia Park, City Of West Palm Beach, West Palm Beach Community Redevelopment Agency, Northwood Community Redevelopment Agency, Northern Palm Beach County Improvement District
332	PBTPA-1763	Vision 2050 LRTP	PalmTran Route 33 Improvements	Weekday: 60→30min; Sat: 60→30min; Sun: 60→30min. 137 bus stop improvements. ITS/TSMO: 41 signals	Frequency improvements, Stop improvements	Palm Beach MPO Plan	PalmTran, Palm Beach County	Commissioner District 7, Commissioner District 1	City Of Riviera Beach, Town Of Lake Park, City Of Palm Beach Gardens, Village Of North Palm Beach, Town Of Mangonia Park, City Of West Palm Beach, Lake Park Community Redevelopment Agency, Westgate/Belvedere Community Redevelopment Agency, Riviera Beach
333	PBTPA-1765	Vision 2050 LRTP	PalmTran Route 41 Improvements	New Sunday service. 89 bus stop improvements. ITS/TSMO: 37 signals	Frequency improvements, Stop improvements	Palm Beach MPO Plan	PalmTran, Palm Beach County	Commissioner District 7, Commissioner District 1, Commissioner District 2	Town Of Palm Beach, City Of West Palm Beach, West Palm Beach Community Redevelopment Agency
334	PBTPA-1787	Vision 2050 LRTP	PalmTran Route 11 Improvements (US-1 Gardens to Jupiter)	New coverage route on US-1 between Gardens Mall and Jupiter. Daily: 60min. 10 bus stop improvements. ITS/TSMO: 19 signals	New route, Stop improvements	Palm Beach MPO Plan	PalmTran, Palm Beach County	Commissioner District 1	Town Of Juno Beach, Town Of Jupiter, City Of Palm Beach Gardens, Village Of Tequesta, Jupiter Community Redevelopment Agency, Northern Palm

												Beach County Improvement District
335	PBTPA-1795	Vision 2050 LRTP	PalmTran Route x100x Improvements (Gardens Mall to WPB)	New Express route between Gardens Mall and WPB Intermodal. Daily: 60min. 17 bus stop improvements. ITS/TSMO: 12 signals				New route, Express service, Stop improvements	Palm Beach MPO Plan	PalmTran, Palm Beach County	Commissioner District 7, Commissioner District 1, Commissioner District 2	City Of Riviera Beach, City Of Palm Beach Gardens, City Of West Palm Beach, West Palm Beach Community Redevelopment Agency, Northern Palm Beach County Improvement District
336	PBTPA-1796	Vision 2050 LRTP	PalmTran Route x105x Improvements (Gardens Mall to Boca Tri-Rail)	New Express route between Gardens Mall and Boca Raton Tri-Rail. Daily: 60min. 8 bus stop improvements. ITS/TSMO: 19 signals				New route, Express service, Stop improvements	Palm Beach MPO Plan	PalmTran, Palm Beach County	Commissioner District 7, Commissioner District 1, Commissioner District 2, Commissioner District 3, Commissioner District 4	City Of Boynton Beach, City Of Riviera Beach, City Of Lake Worth Beach, City Of Boca Raton, City Of Delray Beach, Town Of Lantana, City Of Palm Beach Gardens, City Of West Palm Beach
337	PBTPA-322	TSM&O Master Plan Executive Summary 2025	NORTHLAKE BLVD	NA	Military Trail	SR 811	TSMO	Multiple	Palm Beach MPO Plan	FDOT	Commissioner District 7, Commissioner District 1	Town Of Lake Park, City Of Palm Beach Gardens, Northern Palm Beach County Improvement District
338	PBTPA-331	TSM&O Master Plan Executive Summary 2025	OKEECHOBEE BLVD	NA	Benoist Farms Road	SR A1A	TSMO	Multiple	Palm Beach MPO Plan	FDOT	Commissioner District 7, Commissioner District 1, Commissioner District 2	Town Of Palm Beach, City Of West Palm Beach, West Palm Beach Community Redevelopment Agency, Westgate/Belvedere Community Redevelopment Agency, Lake Worth Drainage District, Northern Palm Beach County Improvement District
339	PBTPA-334	TSM&O Master Plan Executive Summary 2025	INDIANTOWN ROAD	NA	I-95	US 1	TSMO	Jupiter	Palm Beach MPO Plan	FDOT	Commissioner District 1	Town Of Jupiter, Jupiter Community Redevelopment Agency, Northern Palm Beach County Improvement District
340	PBTPA-339	TSM&O Master Plan Executive Summary 2025	PGA BLVD	NA	Military Trail	US 1	TSMO	Multiple	Palm Beach MPO Plan	FDOT	Commissioner District 1	City Of Palm Beach Gardens, Northern Palm Beach County Improvement District

341	PBTPA-368	Vision 2050 LRTP	CR-707/Beach Road over ICWW Bridge Replacement	Movable Bascule Bridge Possible Replacement. Bridge No. 930026	Movable Bascule Bridge Possible Replacement. Bridge No. 930026	Tequesta	Palm Beach MPO Plan	FDOT	Commissioner District 1	Town Of Jupiter, Village Of Tequesta
342	PBTPA-372	Vision 2050 LRTP	Lighthouse Dr over North Plam Beach Waterway Bridge Replacement	Prestressed Concrete Deck/Channel Beam Bridge Possible Replacement. Bridge No. 936550	Prestressed Concrete Deck/Channel Beam Bridge Possible Replacement. Bridge No. 936550	North Palm Beeach	Palm Beach MPO Plan	FDOT	Commissioner District 1	Village Of North Palm Beach
343	PBTPA-374	Vision 2050 LRTP	SR 811 (Alt. A1A) over Loxahatchee River Bridge Replacement	Fixed Low Level Bridge Possible Replacement. Bridge No. 930339	Fixed Low Level Bridge Possible Replacement. Bridge No. 930339	Jupiter	Palm Beach MPO Plan	FDOT	Commissioner District 1	Town Of Jupiter
344	PBTPA-376	Vision 2050 LRTP	US 1 (Parker Blvd) over ICWW Bridge Replacement	Movable Bascule Bridge Possible Replacement. Bridge No. 930004	Movable Bascule Bridge Possible Replacement. Bridge No. 930004	North Palm Beach	Palm Beach MPO Plan	FDOT	Commissioner District 1	Village Of North Palm Beach
345	PBTPA-377	Vision 2050 LRTP	SR 876 (PGA Blvd) Bridge Replacement over ICWW	Movable Bascule Bridge Possible Replacement. Bridge Nos. 930106 & 930349	Movable Bascule Bridge Possible Replacement. Bridge Nos. 930106 & 930349	Palm Beach Gardens	Palm Beach MPO Plan	FDOT	Commissioner District 1	City Of Palm Beach Gardens
346	PBTPA-380	Vision 2050 LRTP	SR 7 Road Extension from 60th St to Northlake Blvd	Construct a new 4 lane divided road with pedestrian sidepath and improvements at 3 intersections.	Construct a new 4 lane divided road with pedestrian sidepath and improvements at 3 intersections.	West Palm Beach	Palm Beach MPO Plan	Palm Beach MPO	Commissioner District 1, Commissioner District 2	City Of Palm Beach Gardens, City Of West Palm Beach, Indian Trail Improvement District, Northern Palm Beach County Improvement District
347	PBTPA-381	Vision 2050 LRTP	FEC Railway and South Florida Rail Corridor Amtrak Passenger Service from Miami to Jacksonville	New Passenger Service	New Passenger Service	Multiple	Palm Beach MPO Plan	FDOT	Commissioner District 7, Commissioner District 1, Commissioner District 2, Commissioner District 3, Commissioner District 4	City Of Boynton Beach, Town Of Hypoluxo, Town Of Jupiter, City Of Riviera Beach, City Of Lake Worth Beach, City Of Boca Raton, City Of Delray Beach, Town Of Lake Park, Town Of Lantana, City Of Palm Beach Gardens, Town Of Lake Clarke Shores, Village Of Tequesta, Village Of North Palm Beach, Town Of Mangonia Park, City Of West Palm Beach, West Palm Beach Community Redevelopment Agency, Delray Beach Community Redevelopment Agency, Lake Worth Community

											Redevelopment Agency, Boca Raton Community Redevelopment Agency, Northwood Community Redevelopment Agency, Lake Park Community Redevelopment Agency, Boynton Beach Community Redevelopment Agency, Riviera Beach Community Redevelopment Agency, Lake Worth Drainage District, Northern Palm Beach County Improvement District
348	PBTPA-402	Vision 2050 LRTP	I 95 Managed Lanes from Indiantown Rd to Martin County Line	Widen from 6L to 8L with Managed Lanes PD&E Study	Widen from 6L to 8L with Managed Lanes PD&E Study	Jupiter	Palm Beach MPO Plan	FDOT	Commissioner District 1	Town Of Jupiter, Northern Palm Beach County Improvement District, South Indian River Water Control District
349	PBTPA-408	Vision 2050 LRTP	Blue Heron Blvd (SR 708) ITS from Military Trail to Old Dixie Hwy	Project scope will include various ATMS deployment based on the TSM&O strategies identified in the 2021 FDOT District 4 TSM&O Master Plan. Infrastructure deployment may include, but not limited to, fiber communications network, CCTV camera for full coverage, Bluetooth travel time system, MVDS, ADMS, signal upgrade (such as controller upgrades, additional detections, Adaptive System, Transit Signal Priority, UPS). Coordination with the Signal Maintaining Agencies	Project scope will include various ATMS deployment based on the TSM&O strategies identified in the 2021 FDOT District 4 TSM&O Master Plan. Infrastructure deployment may include, but not limited to, fiber communications network, CCTV camera for full coverage, Bluetooth travel time system, MVDS, ADMS, signal upgrade (such as controller upgrades, additional detections, Adaptive System, Transit Signal Priority, UPS). Coordination with the Signal Maintaining Agencies will be needed for signal upgrades.	Riviera Beach	Palm Beach MPO Plan	FDOT	Commissioner District 7, Commissioner District 1	City Of Riviera Beach, Northern Palm Beach County Improvement District

				will be needed for signal upgrades.						
350	PBTPA-415	Vision 2050 LRTP	PGA Blvd (SR 876) ITS from FL Turnpike to Central Blvd	Further corridor analysis needed to address identification of a high growth area based on a preliminary planning-level assesment.	Further corridor analysis needed to address identification of a high growth area based on a preliminary planning-level assesment.	Palm Beach Gardens	Palm Beach MPO Plan	FDOT	Commissioner District 1	City Of Palm Beach Gardens, Northern Palm Beach County Improvement District
351	PBTPA-416	Vision 2050 LRTP	US 1 ITS from Northlake Blvd to N Quadrille Blvd and from Southern Blvd to Lucerne Ave	Project scope will include various ATMS deployment based on the TSM&O strategies identified in the 2021 FDOT District 4 TSM&O Master Plan. Infrastructure deployment may include, but not limited to, fiber communications network, CCTV camera for full coverage, Bluetooth travel time system, MVDS, ADMS, signal upgrade (such as controller upgrades, additional detections, Adaptive System, Transit Signal Priority, UPS). Coordination with the Signal Maintaining Agencies will be needed for signal upgrades.	Project scope will include various ATMS deployment based on the TSM&O strategies identified in the 2021 FDOT District 4 TSM&O Master Plan. Infrastructure deployment may include, but not limited to, fiber communications network, CCTV camera for full coverage, Bluetooth travel time system, MVDS, ADMS, signal upgrade (such as controller upgrades, additional detections, Adaptive System, Transit Signal Priority, UPS). Coordination with the Signal Maintaining Agencies will be needed for signal upgrades.	Multiple	Palm Beach MPO Plan	FDOT	Commissioner District 7, Commissioner District 1, Commissioner District 2	City Of Riviera Beach, City Of Lake Worth Beach, Town Of Lake Park, Village Of North Palm Beach, City Of West Palm Beach, West Palm Beach Community Redevelopment Agency, Lake Worth Community Redevelopment Agency, Northwood Community Redevelopment Agency, Riviera Beach Community Redevelopment Agency
352	PBTPA-419	Vision 2050 LRTP	Donald Ross Rd lane addition from Prosperity Farms Rd to Ellison-Wilson Rd	Present Road Program Constr. FY 2023 ,Improvement Segment in Miles = 0.7	Present Road Program Constr. FY 2023 ,Improvement Segment in Miles = 0.7	Multiple	Palm Beach MPO Plan	Palm Beach County	Commissioner District 1	Town Of Juno Beach, City Of Palm Beach Gardens, Northern Palm Beach County Improvement District
353	PBTPA-450	Vision 2050 LRTP	Jupiter Beach Rd over Branch of ICWW bridge replacement	Replace Bridge and reconstruct approaches.	Replace Bridge and reconstruct approaches.	Tequesta	Palm Beach MPO Plan	Palm Beach County	Commissioner District 1	Town Of Jupiter, Village Of Tequesta
354	PBTPA-451	Vision 2050 LRTP	Prosperity Farms Rd over C-17 Canal bridge replacement	Replace and widen existing Bridge and transition the existing road	Replace and widen existing Bridge and transition the existing road	North Palm Beach	Palm Beach MPO Plan	Palm Beach County	Commissioner District 1	Village Of North Palm Beach

355	PBTPA-473	Vision 2050 LRTP	Alt A1A Complete Street from Lighthouse Dr to Donald Ross Rd	Elevated pedestrian crossings in two locations: Lake Victoria Gardens Avenue & Kyoto Gardens Drive Replace 5' sidewalk with a 12' trail on East side 12' trail or 8' sidewalk/path on the W side of the road Add 0.64 miles of 5' green bike lanes from Kyoto Gardens Drive to RCA Boulevard Add a transit circulator from RCA Blvd from RCA Blvd to Lake Victoria Gardens Drive	Elevated pedestrian crossings in two locations: Lake Victoria Gardens Avenue & Kyoto Gardens Drive Replace 5' sidewalk with a 12' trail on East side 12' trail or 8' sidewalk/path on the W side of the road Add 0.64 miles of 5' green bike lanes from Kyoto Gardens Drive to RCA Boulevard Add a transit circulator from RCA Blvd from RCA Blvd to Lake Victoria Gardens Drive	Palm Beach Gardens	Palm Beach MPO Plan	Palm Beach Gardens	Commissioner District 1	City Of Palm Beach Gardens, Northern Palm Beach County Improvement District
356	PBTPA-474	Vision 2050 LRTP	Kyoto Gardens Dr Complete Street from N Military Trail to Fairchild Gardens Ave	Construct Roundabout at Fairchild Gardens Avenue intersection, continue roadway to the mall property Add 12' Trail on both sides where feasible (Alt. A1A to Fairchild Gardens Avenue) Reduce travel lanes and add 5' wide bicycle lanes with green pavement markings.	Construct Roundabout at Fairchild Gardens Avenue intersection, continue roadway to the mall property Add 12' Trail on both sides where feasible (Alt. A1A to Fairchild Gardens Avenue) Reduce travel lanes and add 5' wide bicycle lanes with green pavement markings.	Palm Beach Gardens	Palm Beach MPO Plan	Palm Beach Gardens	Commissioner District 1	City Of Palm Beach Gardens, Northern Palm Beach County Improvement District
357	PBTPA-475	Vision 2050 LRTP	FEC Palm Beach Gardens Passenger Rail Station	Multimodal Transit Center with parking, rideshare area, etc.	Multimodal Transit Center with parking, rideshare area, etc.	Palm Beach Gardens	Palm Beach MPO Plan	Palm Beach Gardens	Commissioner District 1	City Of Palm Beach Gardens, Northern Palm Beach County Improvement District
358	PBTPA-476	Vision 2050 LRTP	RCA Blvd Complete Street & Intersection from Design Center Dr to Prosperity Farms Rd	Roundabout at the intersection of RCA/RCA Widen the road to 4 lanes with a landscape median and left turn lanes 8' path on west side (Design Center to Northcorp parkway) 12' Trail on south side (Northcorp Parkway and Alternate A1A);	Roundabout at the intersection of RCA/RCA Widen the road to 4 lanes with a landscape median and left turn lanes 8' path on west side (Design Center to Northcorp parkway) 12' Trail on south side (Northcorp Parkway and Alternate A1A); flashing/enhanced crosswalks	Palm Beach Gardens	Palm Beach MPO Plan	Palm Beach Gardens	Commissioner District 1	City Of Palm Beach Gardens, Village Of North Palm Beach, Northern Palm Beach County Improvement District

				flashing/enhanced crosswalks Widen sidewalk to 10' path on north side (Alternate A1A and Prosperity Farms Road); flashing/enhanced crosswalks 5' bike lanes with green pavement markings	Widen sidewalk to 10' path on north side (Alternate A1A and Prosperity Farms Road); flashing/enhanced crosswalks 5' bike lanes with green pavement markings					
359	PBTPA-477	Vision 2050 LRTP	Hood Rd Complete Street from Jog Rd to Alt A1A	12' trail on south side of road starting at terminus of existing 12' trail east of Jog Road. Sidewalk on N. side between Briar Lake and the Turnpike Add bike lanes (5 feet, 4 feet) with green pavement markings	12' trail on south side of road starting at terminus of existing 12' trail east of Jog Road. Sidewalk on N. side between Briar Lake and the Turnpike Add bike lanes (5 feet, 4 feet) with green pavement markings	Palm Beach Gardens	Palm Beach MPO Plan	Palm Beach Gardens	Commissioner District 1	City Of Palm Beach Gardens, Northern Palm Beach County Improvement District
360	PBTPA-478	Vision 2050 LRTP	Gardens Pkwy Complete Street from Alt A1A to Prosperity Farms Rd	Add 8' path between Kew Gardens and Prosperity Farms Road on south side (2022 LI project, unfunded) Add 4' green bike lanes with mavement markings, north and south sides of the road Alt. A1A to Kew Gardens Ave: WB outside lane to a 10' two way protected bike boulevard with 4' wide raised separator or convert outside wlanes to one way 7' autonomous vehicle and 7' raised bike/scooter lane	Add 8' path between Kew Gardens and Prosperity Farms Road on south side (2022 LI project, unfunded) Add 4' green bike lanes with mavement markings, north and south sides of the road Alt. A1A to Kew Gardens Ave: WB outside lane to a 10' two way protected bike boulevard with 4' wide raised separator or convert outside wlanes to one way 7' autonomous vehicle and 7' raised bike/scooter lane	Palm Beach Gardens	Palm Beach MPO Plan	Palm Beach Gardens	Commissioner District 1	City Of Palm Beach Gardens, Northern Palm Beach County Improvement District
361	PBTPA-479	Vision 2050 LRTP	PGA Blvd (SR 876) Complete Street from Beeline Hwy to Prosperity Farms Rd	Add 12 trail on north side of road; 7' buffered bicycle lanes (Beeline Hwy to C-18, Turnpike to Mirasol) Widen existing sidewalk to 12'(Shady	Add 12 trail on north side of road; 7' buffered bicycle lanes (Beeline Hwy to C-18, Turnpike to Mirasol) Widen existing sidewalk to 12'(Shady Lakes Drive to Prosperity Farms Road,	Palm Beach Gardens	Palm Beach MPO Plan	Palm Beach Gardens	Commissioner District 1	City Of Palm Beach Gardens, Northern Palm Beach County Improvement District

				Lakes Drive to Prosperity Farms Road, ped flashers) Pedestrian crosswalk as at Shady Lakes Drive Narrow lanes and provide extra pavement to bike lanes, green markings as necessary Transit Circulator	ped flashers) Pedestrian crosswalk as at Shady Lakes Drive Narrow lanes and provide extra pavement to bike lanes, green markings as necessary Transit Circulator					
362	PBTPA-480	Vision 2050 LRTP	Holly Dr Complete Street from N. Military Trail to Lighthouse Dr	Widen sidewalk to 10' path on north side; flashing/enhanced crosswalks I95 overpass enhancement	Widen sidewalk to 10' path on north side; flashing/enhanced crosswalks I95 overpass enhancement	Palm Beach Gardens	Palm Beach MPO Plan	Palm Beach Gardens	Commissioner District 1	City Of Palm Beach Gardens
363	PBTPA-481	Vision 2050 LRTP	Northlake Blvd Complete Street from PBG City limits to Congress Ave	Widen sidewalk to 10' paths on north and south side; flashing/enhanced crosswalks	Widen sidewalk to 10' paths on north and south side; flashing/enhanced crosswalks	Palm Beach Gardens	Palm Beach MPO Plan	Palm Beach Gardens	Commissioner District 7, Commissioner District 1	City Of Palm Beach Gardens, City Of West Palm Beach, Northern Palm Beach County Improvement District
364	PBTPA-482	Vision 2050 LRTP	Central Blvd Complete Street from 117th Ct N to Donald Ross Rd	Replace existing sidewalks with 12' trail on east side of road.	Replace existing sidewalks with 12' trail on east side of road.	Palm Beach Gardens	Palm Beach MPO Plan	Palm Beach Gardens	Commissioner District 1	City Of Palm Beach Gardens, Northern Palm Beach County Improvement District
365	PBTPA-483	Vision 2050 LRTP	Military Trl (SR 809) Complete Street from C-17 Canal to Donald Ross Rd	Replace existing sidewalks with 10-12' trails, enhanced crosswalks Provide missing sidewalk connection (Nova to Elm Avenue) Add bike lanes (PGA Blvd to Elm Avenue) Widen paved shoulder to 7' 15 MPH flex lane with pavement markings (Kyoto Gardens Drive to Donald Ross Road) Bicycle Boulevard (Burns Road to PGA Blvd)	Replace existing sidewalks with 10-12' trails, enhanced crosswalks Provide missing sidewalk connection (Nova to Elm Avenue) Add bike lanes (PGA Blvd to Elm Avenue) Widen paved shoulder to 7' 15 MPH flex lane with pavement markings (Kyoto Gardens Drive to Donald Ross Road) Bicycle Boulevard (Burns Road to PGA Blvd)	Palm Beach Gardens	Palm Beach MPO Plan	Palm Beach Gardens	Commissioner District 1	City Of Palm Beach Gardens, Northern Palm Beach County Improvement District
366	PBTPA-528	Vision 2050 LRTP	Turnpike Lane Addition from North of Okeechobee Blvd to Beeline Hwy	Widen from 4 to 8 Lanes with Managed Lanes	Widen from 4 to 8 Lanes with Managed Lanes	West Palm Beach	Palm Beach MPO Plan	Florida Turnpike Enterprise	Commissioner District 7, Commissioner District 1, Commissioner District 2	City Of Palm Beach Gardens, City Of West Palm Beach, Northern Palm Beach County Improvement District

367	PBTPA-529	Vision 2050 LRTP	Turnpike Lane Addition from Beeline Hwy to PGA Blvd	Widen from 4 to 8 Lanes. Includes Interchange Improvements @ SR 710 (Beeline Hwy) and SR 786 (PGA Blvd)	Widen from 4 to 8 Lanes. Includes Interchange Improvements @ SR 710 (Beeline Hwy) and SR 786 (PGA Blvd)	Palm Beach Gardens	Palm Beach MPO Plan	Florida Turnpike Enterprise	Commissioner District 1	City Of Palm Beach Gardens, Northern Palm Beach County Improvement District
368	PBTPA-530	Vision 2050 LRTP	Turnpike Lane Addition from North of PGA Blvd to North of Indiantown Rd	Widen from 4 to 8 Lanes. Includes Interchange Improvements @ SR 706 (Indiantown Rd)	Widen from 4 to 8 Lanes. Includes Interchange Improvements @ SR 706 (Indiantown Rd)	Multiple	Palm Beach MPO Plan	Florida Turnpike Enterprise	Commissioner District 1	Town Of Jupiter, City Of Palm Beach Gardens, Northern Palm Beach County Improvement District, South Indian River Water Control District
369	PBTPA-531	Vision 2050 LRTP	Turnpike Lane Addition from Indiantown Rd to Martin County Line	Widen from 4 to 8 Lanes	Widen from 4 to 8 Lanes	Jupiter	Palm Beach MPO Plan	Florida Turnpike Enterprise	Commissioner District 1	Town Of Jupiter, Northern Palm Beach County Improvement District
370	PBTPA-552	Vision 2050 LRTP	Beeline Hwy (SR 710) Transitway from Indiantown to Mangonia Park Tri-Rail Station	New Passenger Service	New Passenger Service	Multiple	Palm Beach MPO Plan	FDOT	Commissioner District 7, Commissioner District 1	City Of Riviera Beach, City Of Palm Beach Gardens, City Of West Palm Beach, Northern Palm Beach County Improvement District
371	PBTPA-555	Vision 2050 LRTP	I 95 Managed Lanes from Okeechobee Blvd to South of Indiantown Rd	Managed Lanes	Managed Lanes	Multiple	Palm Beach MPO Plan	FDOT	Commissioner District 7, Commissioner District 1	Town Of Jupiter, City Of Riviera Beach, City Of Palm Beach Gardens, City Of West Palm Beach, Northern Palm Beach County Improvement District, South Indian River Water Control District
372	PBTPA-615	Vision 2050 LRTP	I 95 Interchange Improvements @ SR 710 (Beeline Hwy)	New Interchange	New Interchange	Riviera Beach	Palm Beach MPO Plan	FDOT	Commissioner District 7, Commissioner District 1	City Of Riviera Beach, Northern Palm Beach County Improvement District
373	PBTPA-620	Vision 2050 LRTP	Government Center Roads from PGA Blvd to Fairchild Avenue road construction	New two lane divided road plus turn lanes at Fairchild Avenue, with sidewalks and bicycle lanes	New two lane divided road plus turn lanes at Fairchild Avenue, with sidewalks and bicycle lanes	Palm Beach Gardens	Palm Beach MPO Plan	Palm Beach Gardens	Commissioner District 1	City Of Palm Beach Gardens, Northern Palm Beach County Improvement District
374	PBTPA-736	Vision 2050 LRTP	Beeline Hwy (SR 710) ITS from Blue Heron Blvd to Congress Ave	Intersection & TSMO Improvements	Intersection & TSMO Improvements	Riviera Beach	Palm Beach MPO Plan	FDOT	Commissioner District 7, Commissioner District 1	City Of Riviera Beach, Northern Palm Beach County Improvement District
375	PBTPA-743	Vision 2050 LRTP	Beeline Hwy (SR 710) Lane Addition from Blue Heron Blvd to Northlake Blvd	Widen 4L to 6L	Widen 4L to 6L	Palm Beach Gardens	Palm Beach MPO Plan	FDOT	Commissioner District 7, Commissioner District 1, Commissioner District 2	City Of Riviera Beach, City Of Palm Beach Gardens, City Of West Palm Beach, Northern Palm Beach County Improvement District

376	PBTPA-790	Vision 2050 LRTP	I 95 Interchange Modification @ Northlake Blvd	Add turn lanes, lengthen ramps, access mgmt	Add turn lanes, lengthen ramps, access mgmt	Palm Beach Gardens	Palm Beach MPO Plan	FDOT	Commissioner District 1	City Of Palm Beach Gardens, Northern Palm Beach County Improvement District
377	PBTPA-793	Vision 2050 LRTP	I 95 Interchange Modification @ Central Blvd	Reconstruct into a Tight Diamond interchange.	Reconstruct into a Tight Diamond interchange.	Palm Beach Gardens	Palm Beach MPO Plan	FDOT	Commissioner District 1	City Of Palm Beach Gardens, Northern Palm Beach County Improvement District
378	PBTPA-799	Vision 2050 LRTP	US 1 Complete Street from 59th St to Northlake Blvd	Reconstruct as 4 lanes with multimodal improvements	Reconstruct as 4 lanes with multimodal improvements	Multiple	Palm Beach MPO Plan	Palm Beach MPO	Commissioner District 7, Commissioner District 1	City Of Riviera Beach, Town Of Lake Park, Village Of North Palm Beach, City Of West Palm Beach, Northwood Community Redevelopment Agency, Riviera Beach Community Redevelopment Agency
379	PBTPA-803	Vision 2050 LRTP	US 1 from Camino Real Rd to Indiantown Rd	561 Plan Transit Corridor: New enhanced transit service with associated multimodal facilities	561 Plan Transit Corridor: New enhanced transit service with associated multimodal facilities	Multiple	Palm Beach MPO Plan	Palm Beach MPO	Commissioner District 7, Commissioner District 1, Commissioner District 2, Commissioner District 4	City Of Boynton Beach, Town Of Juno Beach, Town Of Hypoluxo, Town Of Jupiter, City Of Riviera Beach, City Of Lake Worth Beach, City Of Boca Raton, City Of Delray Beach, Town Of Lake Park, Town Of Lantana, City Of Palm Beach Gardens, Village Of North Palm Beach, City Of West Palm Beach, West Palm Beach Community Redevelopment Agency, Delray Beach Community Redevelopment Agency, Lake Worth Community Redevelopment Agency, Boca Raton Community Redevelopment Agency, Northwood Community Redevelopment Agency, Boynton Beach Community Redevelopment Agency, Riviera Beach Community Redevelopment Agency, Jupiter

										Community Redevelopment Agency
380	PBTPA-807	Vision 2050 LRTP	US 1 from Northlake Blvd to Parker Bridge in North Palm Beach	Lane Repurposing from 6L to 4L with shared-use paths, bicycle lanes, landscaping and furnishing zone	Lane Repurposing from 6L to 4L with shared-use paths, bicycle lanes, landscaping and furnishing zone	North Palm Beach	Palm Beach MPO Plan	Palm Beach MPO	Commissioner District 1	Village Of North Palm Beach
381	PBTPA-817	Vision 2050 LRTP	US 1 at Silver Beach Rd, Military at Investment Ln, Okeechobee at Quadrille Blvd, Lakeview Ave at Quadrille Blvd	Replace span wire traffic signals with mast arms and steel strain pole span wires and upgrade supporting infrastructure. Upgrade to mast arm signals; enhanced pedestrian signals and detection; upgrade ITS elements and roadway lighting; curb ramp and sidewalk upgrades to meet ADA.	Replace span wire traffic signals with mast arms and steel strain pole span wires and upgrade supporting infrastructure. Upgrade to mast arm signals; enhanced pedestrian signals and detection; upgrade ITS elements and roadway lighting; curb ramp and sidewalk upgrades to meet ADA.	Multiple	Palm Beach MPO Plan	Palm Beach County	Commissioner District 7, Commissioner District 1, Commissioner District 2	City Of Riviera Beach, Town Of Lake Park, City Of West Palm Beach, West Palm Beach Community Redevelopment Agency, Riviera Beach Community Redevelopment Agency, Northern Palm Beach County Improvement District
382	PBTPA-828	Vision 2050 LRTP	Indiantown Rd (SR 706) Intersection Improvements at Central Blvd	Conduct PD&E to evaluate congestion mitigation alternatives with minimal adverse impacts to pedestrians, bicycles, and local businesses	Conduct PD&E to evaluate congestion mitigation alternatives with minimal adverse impacts to pedestrians, bicycles, and local businesses	Jupiter	Palm Beach MPO Plan	FDOT	Commissioner District 1	Town Of Jupiter, Northern Palm Beach County Improvement District
383	PBTPA-829	Vision 2050 LRTP	US 1 from Universe Blvd to Indiantown Road	Widen existing sidewalks to shared use paths	Widen existing sidewalks to shared use paths	Multiple	Palm Beach MPO Plan	Palm Beach MPO	Commissioner District 1	Town Of Juno Beach, Town Of Jupiter, Jupiter Community Redevelopment Agency
384	PBTPA-854	Vision 2050 LRTP	Prosperity Farms from 800' N of Northlake Blvd to Donald Ross Rd	Construct 4' designated bike lanes	Construct 4' designated bike lanes	Multiple	Palm Beach MPO Plan	Palm Beach County	Commissioner District 1	Town Of Lake Park, City Of Palm Beach Gardens, Village Of North Palm Beach, Northern Palm Beach

										County Improvement District
385	PBTPA-859	Vision 2050 LRTP	Temple Blvd, Hall Blvd, 140th Ave Speed Tables	Seminole Speed Tables	Seminole Speed Tables		Palm Beach MPO Plan	Indian Trail Improvement District	Commissioner District 6, Commissioner District 1	City Of Palm Beach Gardens, Indian Trail Improvement District
386	PBTPA-860	Vision 2050 LRTP	ITID Pathways along 140th Ave N, Temple Blvd, and Hall Blvd	Construct 10' shared use pathways and 8' pathways.	Construct 10' shared use pathways and 8' pathways.		Palm Beach MPO Plan	Indian Trail Improvement District	Commissioner District 6, Commissioner District 1	City Of Palm Beach Gardens, Indian Trail Improvement District
387	PBTPA-872	Vision 2050 LRTP	Various existing pedestrian crossings	Install pedestrian activated flashers at 12 existing crossings	Install pedestrian activated flashers at 12 existing crossings	Palm Beach Gardens	Palm Beach MPO Plan	Palm Beach Gardens	Commissioner District 1	City Of Palm Beach Gardens
388	PBTPA-877	Vision 2050 LRTP	Burns Rd from Military Trl to Alt A1A	Construct 9.5' separated two-way bicycle track	Construct 9.5' separated two-way bicycle track	Palm Beach Gardens	Palm Beach MPO Plan	Palm Beach Gardens	Commissioner District 1	City Of Palm Beach Gardens, Northern Palm Beach County Improvement District
389	PBTPA-882	Vision 2050 LRTP	Fairchild Ave from Fairchild Gardens Ave to Campus Dr	Construct buffered bicycle lanes and 8' pathway on south side of roadway	Construct buffered bicycle lanes and 8' pathway on south side of roadway	Palm Beach Gardens	Palm Beach MPO Plan	Palm Beach Gardens	Commissioner District 1	City Of Palm Beach Gardens, Northern Palm Beach County Improvement District
390	PBTPA-889	Vision 2050 LRTP	Lilac St from North Military Trl to Plant Dr	Widen existing sidewalk to 10' shared use path and construct new 10' shared use path with a midblock crossing.	Widen existing sidewalk to 10' shared use path and construct new 10' shared use path with a midblock crossing.	Palm Beach Gardens	Palm Beach MPO Plan	Palm Beach Gardens	Commissioner District 1	City Of Palm Beach Gardens
391	PBTPA-891	Vision 2050 LRTP	US 1 from Indiantown Rd to Loxahatchee River	Feasiblity study to close gap in SUN Trail and East Coast Greenway Network	Feasiblity study to close gap in SUN Trail and East Coast Greenway Network	Jupiter	Palm Beach MPO Plan	Jupiter	Commissioner District 1	Town Of Jupiter, Jupiter Community Redevelopment Agency
392	PBTPA-943	Vision 2050 LRTP	FEC Railway Grade Separations in Palm Beach County	Rail grade separation of FEC rail corridor	Rail grade separation of FEC rail corridor	Multiple	Palm Beach MPO Plan	FDOT	Commissioner District 7, Commissioner District 1, Commissioner District 2, Commissioner District 4	City Of Boynton Beach, Town Of Jupiter, City Of Boca Raton, City Of Delray Beach, Town Of Lake Park, Village Of North Palm Beach, City Of West Palm Beach, Boca Raton Community Redevelopment Agency, Boynton Beach Community Redevelopment Agency

393	PBTPA-945	Vision 2050 LRTP	Toney Penna Dr Complete Street from Military Trl to Central Blvd	Toney Penna Drive (TPD) between Military Trail and Central Boulevard is projected to experience failure by 2035. Due to increasing congestion levels on the parallel Indiantown Road corridor, traffic often diverts to TPD as a relief route to avoid excessive delays during peak hours. Given the projected failing traffic volume, widening TPD to four lanes may not be necessary. Instead, focus is placed on enhancing intersection Capacity and driveway accessibility to alleviate unnecessary delays and improve safety. Additionally, buffered bike lanes and enhanced crosswalks will be proposed to enhance the multimodal level of service.	Toney Penna Drive (TPD) between Military Trail and Central Boulevard is projected to experience failure by 2035. Due to increasing congestion levels on the parallel Indiantown Road corridor, traffic often diverts to TPD as a relief route to avoid excessive delays during peak hours. Given the projected failing traffic volume, widening TPD to four lanes may not be necessary. Instead, focus is placed on enhancing intersection Capacity and driveway accessibility to alleviate unnecessary delays and improve safety. Additionally, buffered bike lanes and enhanced crosswalks will be proposed to enhance the multimodal level of service.	Jupiter	Palm Beach MPO Plan	Jupiter	Commissioner District 1	Town Of Jupiter, Northern Palm Beach County Improvement District
394	PBTPA-946	Vision 2050 LRTP	Indiantown Rd (SR 706) PD&E Study from Central Blvd to Maplewood Dr	The westbound segment of Indiantown Road from Maplewood Drive to Palm Road experiences gridlock almost daily during PM peak hours, partially due to special geometries and short spacing. The secondary queue from side street Maplewood Drive exacerbates the queue saturation, particularly in the short segment between Center	The westbound segment of Indiantown Road from Maplewood Drive to Palm Road experiences gridlock almost daily during PM peak hours, partially due to special geometries and short spacing. The secondary queue from side street Maplewood Drive exacerbates the queue saturation, particularly in the short segment between Center Street and Maplewood Drive. This causes queues to spill back onto both Indiantown Road and Maplewood Drive.	Jupiter	Palm Beach MPO Plan	Jupiter	Commissioner District 1	Town Of Jupiter, Northern Palm Beach County Improvement District

				Street and Maplewood Drive. This causes queues to spill back onto both Indiantown Road and Maplewood Drive. Queuing delay is a major contributor to long travel time delays for westbound traffic on Indiantown Road during PM rush hours. An urgent PD&E study is needed to explore innovative approaches to resolve this persistent issue.	Queuing delay is a major contributor to long travel time delays for westbound traffic on Indiantown Road during PM rush hours. An urgent PD&E study is needed to explore innovative approaches to resolve this persistent issue.					
395	PBTPA-975	Vision 2050 LRTP	A1A (N Ocean Dr) Resilient Reconstruction from Pine Roint Rd to John D MacArthur State Park	Elevate N Ocean Drive approx. 12-18 inches to mitigate sea-level rise, add water quality treatment, and provide for bike-lane, multi-modal facilities.	Elevate N Ocean Drive approx. 12-18 inches to mitigate sea-level rise, add water quality treatment, and provide for bike-lane, multi-modal facilities.	Riviera Beach	Palm Beach MPO Plan	Riviera Beach	Commissioner District 1	City Of Riviera Beach, Village Of North Palm Beach
396	PBTPA-992	Vision 2050 LRTP	FEC Railway Passenger Service from Broward County Line to Jupiter	New Commuter Rail passenger service with stations in Boca Raton, Delray Beach,Boynton Beach, Lake Worth and West Palm Beach	New Commuter Rail passenger service with stations in Boca Raton, Delray Beach,Boynton Beach, Lake Worth and West Palm Beach	Multiple	Palm Beach MPO Plan	Palm Beach MPO	Commissioner District 7, Commissioner District 1, Commissioner District 2, Commissioner District 3, Commissioner District 4	City Of Boynton Beach, Town Of Hypoluxo, Town Of Jupiter, City Of Lake Worth Beach, City Of Boca Raton, City Of Delray Beach, Town Of Lantana, City Of West Palm Beach, West Palm Beach Community Redevelopment Agency, Delray Beach Community Redevelopment Agency, Lake Worth Community Redevelopment Agency, Boca Raton Community Redevelopment Agency, Northwood Community Redevelopment Agency, Boynton Beach Community Redevelopment Agency, Northern Palm

												Beach County Improvement District
397	RB-19	Riviera Beach Parks Master Plan	Canal C-17	Multi-use path			Multi-use path	Riviera Beach	Municipal Plan	Riviera Beach	Commissioner District 7, Commissioner District 1	City Of Riviera Beach, City Of Palm Beach Gardens, City Of West Palm Beach, Northern Palm Beach County Improvement District
398	RB-21	Riviera Beach Parks Master Plan	A1A/Broadway Ave	Multi-use path			Multi-use path	Riviera Beach	Municipal Plan	Riviera Beach	Commissioner District 7, Commissioner District 1	City Of Riviera Beach, Village Of North Palm Beach, City Of West Palm Beach, Northwood Community Redevelopment Agency, Riviera Beach Community Redevelopment Agency
399	RB-32	Riviera Beach Pavement Evaluation	Lake Dr	Pavement maintenance	Riviera Beach boundary	End of Lake Dr	Pavement maintenance	Riviera Beach	Municipal Plan	Riviera Beach	Commissioner District 1	Town Of Palm Beach Shores, City Of Riviera Beach, Riviera Beach Community Redevelopment Agency
400	RB-33	Riviera Beach Pavement Evaluation	Park Ave	Pavement maintenance	Riviera Beach boundary	Sugar Sands Blvd	Pavement maintenance	Riviera Beach	Municipal Plan	Riviera Beach	Commissioner District 1	City Of Riviera Beach, Riviera Beach Community Redevelopment Agency
401	T-1	Comprehensive Mobility Plan	Bridge Road/Old Dixie Highway Intersection				Traffic Operations/Calming; Safety	Tequesta	Municipal Plan	Tequesta	Commissioner District 1	Village Of Tequesta, Northern Palm Beach County Improvement District
402	T-10	Comprehensive Mobility Plan	Willow Road Traffic Calming				Traffic Operations/Calming; Access; Multimodal	Tequesta	Municipal Plan	Tequesta	Commissioner District 1	Village Of Tequesta
403	T-2	Comprehensive Mobility Plan	Willow Road/Fiesta Drive Intersection				Traffic Operations/Calming; Safety	Tequesta	Municipal Plan	Tequesta	Commissioner District 1	Village Of Tequesta
404	T-3	Comprehensive Mobility Plan	Dover Road Traffic Calming				Access; Safety; Multimodal; Traffic Operations/Calming; Sustainability/Aesthetic Enhancements; Placemaking	Tequesta	Municipal Plan	Tequesta	Commissioner District 1	Village Of Tequesta

405	T-4	Comprehensive Mobility Plan	Old Dixie Linear Park				Multimodal; Sustainability/Aesthetic Enhancements; Placemaking	Tequesta	Municipal Plan	Tequesta	Commissioner District 1	Town Of Jupiter, Village Of Tequesta
406	T-5	Comprehensive Mobility Plan	Village Boulevard/Old Dixie Highway Intersection				Traffic Operations/Calming; Access; Safety	Tequesta	Municipal Plan	Tequesta	Commissioner District 1	Village Of Tequesta, Northern Palm Beach County Improvement District
407	T-6	Comprehensive Mobility Plan	River to Ocean Trail - Riverside Drive				Access; Multimodal; Sustainability/Aesthetic Enhancements	Tequesta	Municipal Plan	Tequesta	Commissioner District 1	Village Of Tequesta, Northern Palm Beach County Improvement District
408	T-7	Comprehensive Mobility Plan	River to Ocean Trail - Seabrook Road				Access; Multimodal; Traffic Operations/Calming	Tequesta	Municipal Plan	Tequesta	Commissioner District 1	Village Of Tequesta
409	T-8	Comprehensive Mobility Plan	River to Ocean Trail - Tequesta Drive				Access; Multimodal; Traffic Operations/Calming; Safety	Tequesta	Municipal Plan	Tequesta	Commissioner District 1	Village Of Tequesta
410	T-9	Comprehensive Mobility Plan	River to Ocean Trail - Beach Road				Access; Multimodal; Sustainability/Aesthetic Enhancements	Tequesta	Municipal Plan	Tequesta	Commissioner District 1	Town Of Jupiter, Village Of Tequesta
411	WPB-15	WPB Downtown Mobility Plan Final Project List 2025	Downtown Sidewalk Infill (City streets) Old N Flagler Dr (eastside)	Filling sidewalk gaps in Downtown network. Includes reconstructing curb and gutter, landscaping improvements.	N Flagler Dr	north end of road	Sidewalk	West Palm Beach	Municipal Plan	West Palm Beach	Commissioner District 1	Town Of Palm Beach
412	PBTPA-1797	PBC Passenger Rail Study	FEC Corridor Commuter Rail	Commuter rail transit service along the FEC tracks in Palm Beach County	Palmetto Park Rd	Toney Penna Dr	Commuter Rail	Multiple	Palm Beach MPO Plan	FDOT	Commissioner District 1, Commissioner District 2, Commissioner District 3, Commissioner District 4, Commissioner District 7	Town Of Jupiter, City Of Palm Beach Gardens, Northern Palm Beach County Improvement District, City of Riviera Beach, City Of West Palm Beach, West Palm Beach Community Redevelopment Agency, City Of Lake Worth Beach, Lake Worth Community Redevelopment Agency, City Of Boynton Beach, Boynton Beach Community Redevelopment Agency, City Of Delray Beach, Delray Beach Community Redevelopment Agency, City Of Boca Raton, Boca Raton

Community
Redevelopment Agency

Commissioner District 2

Line Number	Project ID	Plan	Name	Project Description	From	To	Type	Municipality	Source	Sponsor	Commissioner District	Governing Body
1	BB-1	City of Boynton Beach Mobility Fee Technical Report	Miner Road	Widen from 2 lanes to 2 lane divided with an 8' to 10' wide protected bike lane on one side of the ROW, or 5' to 6' wide protected bike lanes on both sides of the ROW. Construct an 8' to 10' wide shared-use path on the south side of the ROW. Project is in the 2045 LRTP.	High Ridge Road	Congress Avenue	Complete Street Road Widening (2 Lane Divided)	Boynton Beach	Municipal Plan	Boynton Beach	Commissioner District 2	City Of Boynton Beach, Lake Worth Drainage District
2	BB-12	City of Boynton Beach Mobility Fee Technical Report	High Ridge Road	FDOT has commenced construction (2024) on a 15' wide sidewalk on the south side of the ROW and a 8' wide shared-use path on the north side of the ROW.	Miner Road	NW 25th Avenue	Complete Street Road Widening (4 Lanes)	Boynton Beach	Municipal Plan	Boynton Beach	Commissioner District 2	City Of Boynton Beach, Lake Worth Drainage District
3	BB-19	City of Boynton Beach Mobility Fee Technical Report	Principal Multimodal Corridor (West)	Coordinate with County to widen existing sidewalks (8' to 15' wide), add streetscape enhancements and decorative marked crosswalks at intersections along both sides of the ROW.	High Ridge Road @ Newport Place (Discovery Village)	NA	Multimodal Corridor	Boynton Beach	Municipal Plan	Boynton Beach	Commissioner District 7, Commissioner District 2, Commissioner District 4	City Of Boynton Beach, Boynton Beach Community Redevelopment Agency, Lake Worth Drainage District
4	BB-21	City of Boynton Beach Mobility Fee Technical Report	Major Multimodal Corridor (West)	Construct an interconnected multimodal corridor for people walking and bicycling from the northern to the southern limits of the City west of Interstate 95. Multimodal improvements may include bicycle lanes, buffered bicycle lanes, curbless shared streets, sharrows, sidewalks, shared-use	Park Ridge Blvd @ High Ridge Blvd	Ocean Drive @ SW 18th Street	Multimodal Corridor	Boynton Beach	Municipal Plan	Boynton Beach	Commissioner District 2, Commissioner District 4	City Of Boynton Beach, Lake Worth Drainage District

				paths, traffic calming, and upgraded trails. Construct enhanced street lights, landscape, and hardscape for people walking and bicycling as appropriate. Construct high visibility crosswalks, raised intersections, rectangular rapid flashing beacons (RRFBs) and Pedestrian Hybrid Beacons (PHB). The multimodal improvements are to be designed in a context sensitive manner appropriate for adjacent land uses. The design of multimodal improvements will be based on available right-of-way (ROW), driveway and utility locations, and other natural and manmade features within the ROW.								
5	BB-24	City of Boynton Beach Mobility Fee Technical Report	Major Multimodal Corridor (Gateway Blvd)	Gateway Blvd is a major east-west vehicular corridor. The available ROW along the corridor varies greatly. Between US 1 and 1st Street NE, the corridor consist of enhancements to the existing bicycle lanes. Between 1st Street NE and Seacrest Blvd, there is a proposal for shared-use paths as part of the Principal Multimodal Corridor (East). Between Seacrest Blvd and Congress Avenue, the proposal is for wider	US 1 @ Gateway Blvd	US 1 @ Congress Ave	Multimodal Corridor	Boynton Beach	Municipal Plan	Boynton Beach	Commissioner District 7, Commissioner District 2	City Of Boynton Beach, Boynton Beach Community Redevelopment Agency, Lake Worth Drainage District

				sidewalks and buffered bicycle lanes.								
6	BB-25	City of Boynton Beach Mobility Fee Technical Report	Major Multimodal Corridor (Boynton Beach Blvd)	Construct an interconnected multimodal corridor for people walking and bicycling. Multimodal improvements may include bicycle lanes, buffered bicycle lanes, curbless shared streets, sharrows, sidewalks, shared-use paths, traffic calming, and upgraded trails. Construct enhanced street lights, landscape, and hardscape for people walking and bicycling as appropriate. Construct high visibility crosswalks, raised intersections, rectangular rapid flashing beacons (RRFBs) and Pedestrian Hybrid Beacons (PHB). The multimodal improvements are to be designed in a context sensitive manner appropriate for adjacent land uses. The design of multimodal improvements will be based on available right-of-way (ROW), driveway and utility locations, and other natural and manmade features within the ROW. Coordination will be required with the Palm Beach County School Board, FDOT, and the Florida East Coast Railway (FEC).	E. Boynton Beach Blvd @ E. Marina Way	W. Boynton Beach Blvd @ Winchester Park Blvd	Multimodal Corridor	Boynton Beach	Municipal Plan	Boynton Beach	Commissioner District 7, Commissioner District 2, Commissioner District 4	City Of Boynton Beach, Boynton Beach Community Redevelopment Agency, Lake Worth Drainage District

7	BB-27	City of Boynton Beach Mobility Fee Technical Report	Minor Multimodal Corridor (West)	Multimodal improvements include either on-street bicycle lanes and filling in sidewalk gaps, or the construct of a shared-use path. The corridos provide connectivity between Principal and Major Multimodal Corridors and also connections to schools and parks. Due to ROW and differences is existing sidewalks, the needed improvements vary along Corridors.	Multiple Locations west of Interstate 95	Multiple Locations west of Interstate 95	Multimodal Corridor	Boynton Beach	Municipal Plan	Boynton Beach	Commissioner District 7, Commissioner District 2, Commissioner District 4	City Of Boynton Beach, Lake Worth Drainage District
8	BB-28	City of Boynton Beach Mobility Fee Technical Report	Multimodal Corridor Evaluation	Multimodal improvements include either on-street bicycle lanes and filling in sidewalk gaps, or the construct of a shared-use path. The corridos provide connectivity between Principal and Major Multimodal Corridors and also connections to schools and parks. Due to ROW and differences is existing sidewalks, the needed improvements vary along Corridors.	Multiple Locations east of Interstate 95	Multiple Locations east of Interstate 95	Multimodal Corridor	Boynton Beach	Municipal Plan	Boynton Beach	Commissioner District 7, Commissioner District 2	City Of Boynton Beach, Boynton Beach Community Redevelopment Agency, Lake Worth Drainage District
9	GA-31	Safe Streets Action Plan	Dillman Rd	0			Premium Bike Network. Complete Streets. Traffic Calming. Landscaping.	Greenacres	Municipal Plan	Greenacres	Commissioner District 2	City Of Greenacres, Lake Worth Drainage District
10	GA-44	Safe Streets Action Plan	S Jog Rd	0			Fill utility strip for 8-10 sidewalks on both sides, add grade seperate bike lane w/ green striping at conflict points & green box at major intersections. Traffic calm side streets. Additional/upgraded transit shelters high rider stops. Street trees.	Greenacres	Municipal Plan	Greenacres	Commissioner District 2, Commissioner District 3	City Of Greenacres, Lake Worth Drainage District
11	GA-45	Safe Streets Action Plan	S Military Trl	0			Extend curbs to create grade-separated (raised) 5 bike lanes adjacent to 6 sidewalks. Additional	Greenacres	Municipal Plan	Greenacres	Commissioner District 2, Commissioner District 3	Village Of Palm Springs, City Of Atlantis, Lake Worth Drainage District

							transit shelters or upgraded transit shelters at high ridership stops. Add street trees in separation buffer.					
12	LWB-10	Bicycle Network Plan	Barton Road	Will require adding asphalt	NA	NA	Bike Lanes (North-South)	Lake Worth Beach	Municipal Plan	Lake Worth Beach	Commissioner District 2	City Of Lake Worth Beach
13	LWB-11	Bicycle Network Plan	C Street	Striping improvements with signs	NA	NA	Bike Lanes (North-South)	Lake Worth Beach	Municipal Plan	Lake Worth Beach	Commissioner District 2, Commissioner District 3	City Of Lake Worth Beach, Lake Worth Community Redevelopment Agency
14	LWB-12	Bicycle Network Plan	D Street	Striping improvements with signs	NA	NA	Bike Lanes (North-South)	Lake Worth Beach	Municipal Plan	Lake Worth Beach	Commissioner District 2, Commissioner District 3	City Of Lake Worth Beach, Lake Worth Community Redevelopment Agency
15	LWB-13	Bicycle Network Plan	G Street	Will require curb modifications and parking management strategy, and/or one-way conversion Alternate Design - Bicycle Boulevard	NA	NA	Bike Lanes (North-South)	Lake Worth Beach	Municipal Plan	Lake Worth Beach	Commissioner District 2	City Of Lake Worth Beach, Lake Worth Community Redevelopment Agency
16	LWB-14	Bicycle Network Plan	H Street	Will require curb modifications and parking management strategy, and/or one-way conversion Alternate Design - Bicycle Boulevard	NA	NA	Bike Lanes (North-South)	Lake Worth Beach	Municipal Plan	Lake Worth Beach	Commissioner District 2	City Of Lake Worth Beach, Lake Worth Community Redevelopment Agency
17	LWB-16	Bicycle Network Plan	Dixie Highway	Will require significant modifications, coordinate with FDOT	NA	NA	Bike Lanes (North-South)	Lake Worth Beach	Municipal Plan	Lake Worth Beach	Commissioner District 7, Commissioner District 2	City Of Lake Worth Beach, Town Of Lantana, City Of West Palm Beach, Lake Worth Community Redevelopment Agency
18	LWB-17	Bicycle Network Plan	J Street	Striping improvements with signs	NA	NA	Bike Lanes (North-South)	Lake Worth Beach	Municipal Plan	Lake Worth Beach	Commissioner District 2	City Of Lake Worth Beach, Lake Worth Community Redevelopment Agency
19	LWB-18	Bicycle Network Plan	K Street	Re-stripe existing bike lane and add signs	NA	NA	Bike Lanes (North-South)	Lake Worth Beach	Municipal Plan	Lake Worth Beach	Commissioner District 2	City Of Lake Worth Beach, Lake Worth Community Redevelopment Agency
20	LWB-19	Bicycle Network Plan	L Street	Re-stripe existing bike lane and add signs	NA	NA	Bike Lanes (North-South)	Lake Worth Beach	Municipal Plan	Lake Worth Beach	Commissioner District 2	City Of Lake Worth Beach, Lake Worth Community Redevelopment Agency
21	LWB-2	Bicycle Network Plan	13th Avenue North	Will require curb modifications and parking management strategy, and/or one-way conversion	NA	NA	Bike Lanes (East-West)	Lake Worth Beach	Municipal Plan	Lake Worth Beach	Commissioner District 2, Commissioner District 3	City Of Lake Worth Beach, Lake Worth Community Redevelopment Agency

				Alternate Design - Bicycle Boulevard								
22	LWB-20	Bicycle Network Plan	M Street	Striping improvements with sign	NA	NA	Bike Lanes (North-South)	Lake Worth Beach	Municipal Plan	Lake Worth Beach	Commissioner District 2	City Of Lake Worth Beach, Lake Worth Community Redevelopment Agency
23	LWB-21	Bicycle Network Plan	O Street	Striping improvements with sign	NA	NA	Bike Lanes (North-South)	Lake Worth Beach	Municipal Plan	Lake Worth Beach	Commissioner District 2	City Of Lake Worth Beach, Lake Worth Community Redevelopment Agency
24	LWB-23	Bicycle Network Plan	Duke Drive	Pavement marking and signing improvements	NA	NA	Bicycle Boulevard (East-West)	Lake Worth Beach	Municipal Plan	Lake Worth Beach	Commissioner District 2	City Of Lake Worth Beach
25	LWB-24	Bicycle Network Plan	22nd Avenue North	Pavement marking and signing improvements	NA	NA	Bicycle Boulevard (East-West)	Lake Worth Beach	Municipal Plan	Lake Worth Beach	Commissioner District 2	City Of Lake Worth Beach, Lake Worth Community Redevelopment Agency
26	LWB-25	Bicycle Network Plan	Wellesley Drive	Pavement marking and signing improvements	NA	NA	Bicycle Boulevard (East-West)	Lake Worth Beach	Municipal Plan	Lake Worth Beach	Commissioner District 2	City Of Lake Worth Beach, Lake Worth Community Redevelopment Agency
27	LWB-26	Bicycle Network Plan	17th Avenue North	Pavement marking and signing improvements	NA	NA	Bicycle Boulevard (East-West)	Lake Worth Beach	Municipal Plan	Lake Worth Beach	Commissioner District 2, Commissioner District 3	City Of Lake Worth Beach, Lake Worth Community Redevelopment Agency
28	LWB-27	Bicycle Network Plan	16th Avenue North	Pavement marking and signing improvements	NA	NA	Bicycle Boulevard (East-West)	Lake Worth Beach	Municipal Plan	Lake Worth Beach	Commissioner District 2	City Of Lake Worth Beach, Lake Worth Community Redevelopment Agency
29	LWB-28	Bicycle Network Plan	6th Avenue South (east of Dixie)	Pavement marking and signing improvements	NA	NA	Bicycle Boulevard (East-West)	Lake Worth Beach	Municipal Plan	Lake Worth Beach	Commissioner District 2	City Of Lake Worth Beach, Lake Worth Community Redevelopment Agency
30	LWB-29	Bicycle Network Plan	10th Avenue South	Pavement marking and signing improvements	NA	NA	Bicycle Boulevard (East-West)	Lake Worth Beach	Municipal Plan	Lake Worth Beach	Commissioner District 7, Commissioner District 2	City Of Lake Worth Beach, Lake Worth Community Redevelopment Agency
31	LWB-3	Bicycle Network Plan	7th Avenue North	Will require curb modifications and parking management strategy, and/or one-way conversion Alternate Design - Bicycle Boulevard	NA	NA	Bike Lanes (East-West)	Lake Worth Beach	Municipal Plan	Lake Worth Beach	Commissioner District 2, Commissioner District 3	City Of Lake Worth Beach, Lake Worth Community Redevelopment Agency
32	LWB-30	Bicycle Network Plan	Washington Avenue	Pavement marking and signing improvements	NA	NA	Bicycle Boulevard (East-West)	Lake Worth Beach	Municipal Plan	Lake Worth Beach	Commissioner District 7, Commissioner District 2	City Of Lake Worth Beach, Lake Worth Community Redevelopment Agency
33	LWB-31	Bicycle Network Plan	Snowden Drive	Pavement marking and signing improvements	NA	NA	Bicycle Boulevard (North-South)	Lake Worth Beach	Municipal Plan	Lake Worth Beach	Commissioner District 2	City Of Lake Worth Beach

34	LWB-32	Bicycle Network Plan	Wright Drive	Pavement marking and signing improvements	NA	NA	Bicycle Boulevard (North-South)	Lake Worth Beach	Municipal Plan	Lake Worth Beach	Commissioner District 2, Commissioner District 3	City Of Lake Worth Beach
35	LWB-33	Bicycle Network Plan	A Street	Pavement marking and signing improvements	NA	NA	Bicycle Boulevard (North-South)	Lake Worth Beach	Municipal Plan	Lake Worth Beach	Commissioner District 2, Commissioner District 3	City Of Lake Worth Beach, Lake Worth Community Redevelopment Agency
36	LWB-34	Bicycle Network Plan	D Street (north of 7th Avenue N)	Pavement marking and signing improvements	NA	NA	Bicycle Boulevard (North-South)	Lake Worth Beach	Municipal Plan	Lake Worth Beach	Commissioner District 2, Commissioner District 3	City Of Lake Worth Beach, Lake Worth Community Redevelopment Agency
37	LWB-35	Bicycle Network Plan	K Street (north and south end)	Pavement marking and signing improvements	NA	NA	Bicycle Boulevard (North-South)	Lake Worth Beach	Municipal Plan	Lake Worth Beach	Commissioner District 2	City Of Lake Worth Beach
38	LWB-36	Bicycle Network Plan	Palmway Drive	Pavement marking and signing improvements	NA	NA	Bicycle Boulevard (North-South)	Lake Worth Beach	Municipal Plan	Lake Worth Beach	Commissioner District 7, Commissioner District 2	City Of Lake Worth Beach, Lake Worth Community Redevelopment Agency
39	LWB-37	Bicycle Network Plan	Lakeside Drive	Pavement marking and signing improvements	NA	NA	Bicycle Boulevard (North-South)	Lake Worth Beach	Municipal Plan	Lake Worth Beach	Commissioner District 7, Commissioner District 2	City Of Lake Worth Beach, Lake Worth Community Redevelopment Agency
40	LWB-38	Bicycle Network Plan	Lake Avenue	Signing improvements - Bike lanes would require comprehensive strategy of parking management and/or significant modifications to the curb and landscaping. Coordinate with FDOT.	NA	NA	Share the Road (East-West)	Lake Worth Beach	Municipal Plan	Lake Worth Beach	Commissioner District 2, Commissioner District 3	City Of Lake Worth Beach, Lake Worth Community Redevelopment Agency
41	LWB-39	Bicycle Network Plan	10th Avenue North	Signing improvement	NA	NA	Share the Road (East-West)	Lake Worth Beach	Municipal Plan	Lake Worth Beach	Commissioner District 2, Commissioner District 3	City Of Lake Worth Beach, Lake Worth Community Redevelopment Agency, Lake Worth Drainage District
42	LWB-4	Bicycle Network Plan	2nd Avenue North	Re-stripe existing bike lane and add signs	NA	NA	Bike Lanes (East-West)	Lake Worth Beach	Municipal Plan	Lake Worth Beach	Commissioner District 2, Commissioner District 3	City Of Lake Worth Beach, Lake Worth Community Redevelopment Agency
43	LWB-40	Bicycle Network Plan	6th Avenue South	Signing improvement	NA	NA	Share the Road (East-West)	Lake Worth Beach	Municipal Plan	Lake Worth Beach	Commissioner District 2, Commissioner District 3	City Of Lake Worth Beach, Lake Worth Community Redevelopment Agency
44	LWB-41	Bicycle Network Plan	8th Avenue South	Signing improvement	NA	NA	Share the Road (East-West)	Lake Worth Beach	Municipal Plan	Lake Worth Beach	Commissioner District 2	City Of Lake Worth Beach, Lake Worth Community Redevelopment Agency

45	LWB-42	Bicycle Network Plan	Federal Highway	Signing improvement	NA	NA	Share the Road (North-South)	Lake Worth Beach	Municipal Plan	Lake Worth Beach	Commissioner District 7, Commissioner District 2	City Of Lake Worth Beach, Town Of Lantana, City Of West Palm Beach, Lake Worth Community Redevelopment Agency
46	LWB-43	Bicycle Network Plan	Lake Osborne Path	Widen existing path to 10-12-foot multi-use trail standard, coordinate with Palm Beach County	NA	NA	Off-Street Path	Lake Worth Beach	Municipal Plan	Lake Worth Beach	Commissioner District 2, Commissioner District 3	City Of Lake Worth Beach
47	LWB-44	Bicycle Network Plan	FEC Trail	Rail-with-trail project, coordinate with FDOT and SFECC Study	NA	NA	Off-Street Path	Lake Worth Beach	Municipal Plan	Lake Worth Beach	Commissioner District 7, Commissioner District 2, Commissioner District 3	City Of Lake Worth Beach, Town Of Lantana, City Of West Palm Beach, Lake Worth Community Redevelopment Agency
48	LWB-45	Bicycle Network Plan	Bryant Park	Park Trail	NA	NA	Off-Street Path	Lake Worth Beach	Municipal Plan	Lake Worth Beach	Commissioner District 2	City Of Lake Worth Beach
49	LWB-47	Lake Worth Beach Mobility Plan	Dixie Highway	Median barriers, Lighting, Local road safety plans, Road safety audit	2nd Ave N	12th Ave S	Median barriers, Lighting, Local road safety plans, Road safety audit	Lake Worth Beach	Municipal Plan	Lake Worth Beach	Commissioner District 2	City Of Lake Worth Beach, Lake Worth Community Redevelopment Agency
50	LWB-48	Lake Worth Beach Mobility Plan	6th Ave S	Lane repurposing, walkways, lighting, local roads safety plans, road safety audit	Wright Dr	S K St	Lane repurposing, walkways, lighting, local roads safety plans, road safety audit	Lake Worth Beach	Municipal Plan	Lake Worth Beach	Commissioner District 2, Commissioner District 3	City Of Lake Worth Beach, Lake Worth Community Redevelopment Agency
51	LWB-49	Lake Worth Beach Mobility Plan	Lucerne Ave	Walkways, lighting, local roads safety plans, road safety audit	S A St Roundabout	N Federal Hwy	Walkways, lighting, local roads safety plans, road safety audit	Lake Worth Beach	Municipal Plan	Lake Worth Beach	Commissioner District 2, Commissioner District 3	City Of Lake Worth Beach, Lake Worth Community Redevelopment Agency
52	LWB-5	Bicycle Network Plan	Lucerne Avenue	Good condition, coordinate future re-striping with FDOT	NA	NA	Bike Lanes (East-West)	Lake Worth Beach	Municipal Plan	Lake Worth Beach	Commissioner District 2, Commissioner District 3	City Of Lake Worth Beach, Lake Worth Community Redevelopment Agency
53	LWB-50	Lake Worth Beach Mobility Plan	10th Ave N	Walkways, local road safety plans, road safety audit	Boutwell Rd	N Dixie Hwy	Walkways, local road safety plans, road safety audit	Lake Worth Beach	Municipal Plan	Lake Worth Beach	Commissioner District 2, Commissioner District 3	City Of Lake Worth Beach, Lake Worth Community Redevelopment Agency, Lake Worth Drainage District
54	LWB-54	Lake Worth Beach Mobility Plan	Lake Ave	Lighting, local road safety plans, road safety audits	S Federal Hwy	S Palmway	Lighting, local road safety plans, road safety audits	Lake Worth Beach	Municipal Plan	Lake Worth Beach	Commissioner District 2	City Of Lake Worth Beach, Lake Worth Community Redevelopment Agency
55	LWB-55	Lake Worth Beach Mobility Plan	N G St	Bike lanes, walkways	Lake Ave	13th Ave N	Bike lanes, walkways	Lake Worth Beach	Municipal Plan	Lake Worth Beach	Commissioner District 2	City Of Lake Worth Beach, Lake Worth Community Redevelopment Agency
56	LWB-56	Lake Worth Beach Mobility Plan	7th Ave N	local road safety plans, road safety audit	N A St	N Dixie Hwy	local road safety plans, road saefty audit	Lake Worth Beach	Municipal Plan	Lake Worth Beach	Commissioner District 2,	City Of Lake Worth Beach, Lake Worth

											Commissioner District 3	Community Redevelopment Agency
57	LWB-57	Lake Worth Beach Mobility Plan	17th Ave N	Bike lanes	W Terrace Dr	N Dixie Hwy	Bike lanes	Lake Worth Beach	Municipal Plan	Lake Worth Beach	Commissioner District 2, Commissioner District 3	City Of Lake Worth Beach, Lake Worth Community Redevelopment Agency
58	LWB-6	Bicycle Network Plan	Lake Worth Road	Will require adding asphalt pavement to swale, coordinate with FDOT	NA	NA	Bike Lanes (East-West)	Lake Worth Beach	Municipal Plan	Lake Worth Beach	Commissioner District 7, Commissioner District 2, Commissioner District 3	Village Of Palm Springs, City Of Lake Worth Beach, Lake Worth Community Redevelopment Agency
59	LWB-60	Lake Worth Beach Mobility Plan	S Dixie Hwy & 8th Ave S	Multimodal Intersection Upgrades	S Dixie Hwy & 8th Ave S		Multimodal Intersection Upgrades	Lake Worth Beach	Municipal Plan	Lake Worth Beach	Commissioner District 2	City Of Lake Worth Beach, Lake Worth Community Redevelopment Agency
60	LWB-61	Lake Worth Beach Mobility Plan	7th Ave S & S Dixie Hwy	Multimodal Intersection Upgrades	7th Ave S & S Dixie Hwy		Multimodal Intersection Upgrades	Lake Worth Beach	Municipal Plan	Lake Worth Beach	Commissioner District 2	City Of Lake Worth Beach, Lake Worth Community Redevelopment Agency
61	LWB-62	Lake Worth Beach Mobility Plan	6th Ave S & S Dixie Hwy	Multimodal Intersection Upgrades	6th Ave S & S Dixie Hwy		Multimodal Intersection Upgrades	Lake Worth Beach	Municipal Plan	Lake Worth Beach	Commissioner District 2	City Of Lake Worth Beach, Lake Worth Community Redevelopment Agency
62	LWB-63	Lake Worth Beach Mobility Plan	S K St & 6th Ave S	Multimodal Intersection Upgrades	S K St & 6th Ave S		Multimodal Intersection Upgrades	Lake Worth Beach	Municipal Plan	Lake Worth Beach	Commissioner District 2	City Of Lake Worth Beach
63	LWB-64	Lake Worth Beach Mobility Plan	S H St & 6th Ave S	Intersection Capacity	S H St & 6th Ave S		Intersection Capacity	Lake Worth Beach	Municipal Plan	Lake Worth Beach	Commissioner District 2	City Of Lake Worth Beach, Lake Worth Community Redevelopment Agency
64	LWB-65	Lake Worth Beach Mobility Plan	S F St & 6th Ave S	Intersection Capacity	S F St & 6th Ave S		Intersection Capacity	Lake Worth Beach	Municipal Plan	Lake Worth Beach	Commissioner District 2, Commissioner District 3	City Of Lake Worth Beach, Lake Worth Community Redevelopment Agency
65	LWB-66	Lake Worth Beach Mobility Plan	6th Ave S & S E St	Multimodal Intersection Upgrades	6th Ave S & S E St		Multimodal Intersection Upgrades	Lake Worth Beach	Municipal Plan	Lake Worth Beach	Commissioner District 2, Commissioner District 3	City Of Lake Worth Beach, Lake Worth Community Redevelopment Agency
66	LWB-67	Lake Worth Beach Mobility Plan	6th Ave S & S D St	Intersection Capacity	6th Ave S & S D St		Intersection Capacity	Lake Worth Beach	Municipal Plan	Lake Worth Beach	Commissioner District 2, Commissioner District 3	City Of Lake Worth Beach, Lake Worth Community Redevelopment Agency
67	LWB-68	Lake Worth Beach Mobility Plan	6th Ave S & S C St	Intersection Capacity	6th Ave S & S C St		Intersection Capacity	Lake Worth Beach	Municipal Plan	Lake Worth Beach	Commissioner District 2, Commissioner District 3	City Of Lake Worth Beach, Lake Worth Community Redevelopment Agency
68	LWB-69	Lake Worth Beach Mobility Plan	6th Ave S & Wright Dr	Multimodal Intersection Upgrades	6th Ave S & Wright Dr		Multimodal Intersection Upgrades	Lake Worth Beach	Municipal Plan	Lake Worth Beach	Commissioner District 2, Commissioner District 3	City Of Lake Worth Beach

69	LWB-7	Bicycle Network Plan	12th Avenue South	Will require lane narrowing and re-stripin	NA	NA	Bike Lanes (East-West)	Lake Worth Beach	Municipal Plan	Lake Worth Beach	Commissioner District 7, Commissioner District 2	City Of Lake Worth Beach, Lake Worth Community Redevelopment Agency
70	LWB-70	Lake Worth Beach Mobility Plan	S Dixie Hwy & 2nd Ave S	Multimodal Intersection Upgrades	S Dixie Hwy & 2nd Ave S		Multimodal Intersection Upgrades	Lake Worth Beach	Municipal Plan	Lake Worth Beach	Commissioner District 2	City Of Lake Worth Beach, Lake Worth Community Redevelopment Agency
71	LWB-71	Lake Worth Beach Mobility Plan	1st Ave S & S Dixie Hwy	Multimodal Intersection Upgrades	1st Ave S & S Dixie Hwy		Multimodal Intersection Upgrades	Lake Worth Beach	Municipal Plan	Lake Worth Beach	Commissioner District 2	City Of Lake Worth Beach, Lake Worth Community Redevelopment Agency
72	LWB-74	Lake Worth Beach Mobility Plan	Lucerne Ave and N Federal Hwy	Multimodal Intersection Upgrades	Lucerne Ave and N Federal Hwy		Multimodal Intersection Upgrades	Lake Worth Beach	Municipal Plan	Lake Worth Beach	Commissioner District 2	City Of Lake Worth Beach, Lake Worth Community Redevelopment Agency
73	LWB-81	Lake Worth Beach Mobility Plan	N Dixie Hwy & 2nd Ave N	Multimodal Intersection Upgrades	N Dixie Hwy & 2nd Ave N		Multimodal Intersection Upgrades	Lake Worth Beach	Municipal Plan	Lake Worth Beach	Commissioner District 2	City Of Lake Worth Beach, Lake Worth Community Redevelopment Agency
74	LWB-83	Lake Worth Beach Mobility Plan	10th Ave N & N Dixie Hwy	Multimodal Intersection Upgrades	10th Ave N & N Dixie Hwy		Multimodal Intersection Upgrades	Lake Worth Beach	Municipal Plan	Lake Worth Beach	Commissioner District 2	City Of Lake Worth Beach, Lake Worth Community Redevelopment Agency
75	LWB-9	Bicycle Network Plan	High Ridge Road	Will require adding asphalt	NA	NA	Bike Lanes (North-South)	Lake Worth Beach	Municipal Plan	Lake Worth Beach	Commissioner District 2	City Of Lake Worth Beach, Town Of Lantana
76	PBC-16	Palm Beach County TIM	N JOG RD	Future Road			Future Road	Palm Beach County	Palm Beach County TIM	Palm Beach County	Commissioner District 2	City Of West Palm Beach, Northern Palm Beach County Improvement District
77	PBC-163	Palm Beach County TIM	FL TURNPIKE & ROEBUCK RD	Future Grade Separation			Future Grade Separation	Palm Beach County	Palm Beach County TIM	Palm Beach County	Commissioner District 7, Commissioner District 2	City Of West Palm Beach, Northern Palm Beach County Improvement District
78	PBC-166	Palm Beach County TIM	Kirk Road Flyover	Elevated flyover for congestion management at intersection	Kird Road at Southern Blvd		Flyover	Palm Beach County	Palm Beach County TIM	Palm Beach County	Commissioner District 2	
79	PBC-17	Palm Beach County TIM	SR 7	Future Road			Future Road	Palm Beach County	Palm Beach County TIM	Palm Beach County	Commissioner District 2	City Of West Palm Beach, Northern Palm Beach County Improvement District
80	PBC-2	Palm Beach County TIM	WESTGATE AVE	Future Road			Future Road	Palm Beach County	Palm Beach County TIM	Palm Beach County	Commissioner District 7, Commissioner District 2	City Of West Palm Beach
81	PBC-20	Palm Beach County TIM	WESTGATE AVE	Future Road			Future Road	Palm Beach County	Palm Beach County TIM	Palm Beach County	Commissioner District 2	City Of West Palm Beach, West Palm Beach Community Redevelopment Agency
82	PBC-23	Palm Beach County TIM	OKEECHOBEE RELIEVER	Future Road			Future Road	Palm Beach County	Palm Beach	Palm Beach County	Commissioner District 7,	City Of West Palm Beach, Northern Palm

							County TIM		Commissioner District 2	Beach County Improvement District
83	PBC-28	Palm Beach County TIM	STATE ROAD 7 EXTENSION	Future Road	Future Road	Palm Beach County	Palm Beach County TIM	Palm Beach County	Commissioner District 2	Northern Palm Beach County Improvement District
84	PBC-30	Palm Beach County TIM	60TH ST N	Future Road	Future Road	Palm Beach County	Palm Beach County TIM	Palm Beach County	Commissioner District 6, Commissioner District 2	Indian Trail Improvement District
85	PBC-34	Palm Beach County TIM	STATE ROAD 7 EXTENSION	Future Road	Future Road	Palm Beach County	Palm Beach County TIM	Palm Beach County	Commissioner District 2	Northern Palm Beach County Improvement District
86	PBC-41	Palm Beach County TIM	MINER RD	Future Road	Future Road	Palm Beach County	Palm Beach County TIM	Palm Beach County	Commissioner District 2	City Of Boynton Beach, Lake Worth Drainage District
87	PBC-5	Palm Beach County TIM	HAVERHILL RD	Future Road	Future Road	Palm Beach County	Palm Beach County TIM	Palm Beach County	Commissioner District 2	Lake Worth Drainage District
88	PBC-51	Palm Beach County TIM	STATE ROAD 7 EXTENSION	Future Road	Future Road	Palm Beach County	Palm Beach County TIM	Palm Beach County	Commissioner District 2	Northern Palm Beach County Improvement District
89	PBC-52	Palm Beach County TIM	PERSIMMON BLVD	Future Road	Future Road	Palm Beach County	Palm Beach County TIM	Palm Beach County	Commissioner District 6, Commissioner District 2	Indian Trail Improvement District, Northern Palm Beach County Improvement District
90	PBC-56	Palm Beach County TIM	ORANGE GROVE BLVD	Future Road	Future Road	Palm Beach County	Palm Beach County TIM	Palm Beach County	Commissioner District 6, Commissioner District 2	Indian Trail Improvement District, Northern Palm Beach County Improvement District
91	PBC-59	Palm Beach County TIM	STATE ROAD 7 EXTENSION	Future Road	Future Road	Palm Beach County	Palm Beach County TIM	Palm Beach County	Commissioner District 6, Commissioner District 2	City Of West Palm Beach, Village Of Royal Palm Beach, Northern Palm Beach County Improvement District
92	PBC-64	Palm Beach County TIM	OKEECHOBEE RELIEVER	Future Road	Future Road	Palm Beach County	Palm Beach County TIM	Palm Beach County	Commissioner District 2	City Of West Palm Beach, Northern Palm Beach County Improvement District
93	PBC-66	Palm Beach County TIM	SR 7	Future Road	Future Road	Palm Beach County	Palm Beach County TIM	Palm Beach County	Commissioner District 6, Commissioner District 2	City Of West Palm Beach, Village Of Royal Palm Beach, Indian Trail Improvement District, Northern Palm Beach County Improvement District

94	PBC-69	Palm Beach County TIM	WESTGATE AVE	Future Road			Future Road	Palm Beach County	Palm Beach County TIM	Palm Beach County	Commissioner District 2	City Of West Palm Beach
95	PBG-192	Palm Beach Gardens Citywide Mobility Plan	Northlake Blvd Transit Corridor Study	NA	MacArthur Blvd	Coconut Blvd	Conduct a transit corridor study to determine the type and frequency of transit service to provide to development in the western portion of Palm Beach Gardens. The transit study would also evaluate connectivity to the future rail station either through the southern transit circulator route or direct transit service to future rail service. The study would also evaluate the feasibility of a transit corridor along PGA Blvd and the corridor for the PGA Blvd Beeline to Coconut PD&E study.	Palm Beach Gardens	Municipal Plan	Palm Beach Gardens	Commissioner District 1, Commissioner District 2	City Of Palm Beach Gardens, City Of West Palm Beach, Indian Trail Improvement District, Northern Palm Beach County Improvement District
96	PBG-22	Palm Beach Gardens Citywide Mobility Plan	Beeline Highway (SR 710)	NA	Northlake Blvd	Blue Heron Blvd (SR 708)	Buffered Bike Lanes	Palm Beach Gardens	Municipal Plan	Palm Beach Gardens	Commissioner District 1, Commissioner District 2	City Of Riviera Beach, City Of Palm Beach Gardens, City Of West Palm Beach, Northern Palm Beach County Improvement District
97	PBG-30	Palm Beach Gardens Citywide Mobility Plan	SR 7	NA	60th Street	Northlake Blvd	New 4 lane road	Palm Beach Gardens	Municipal Plan	Palm Beach Gardens	Commissioner District 2	City Of West Palm Beach, Indian Trail Improvement District, Northern Palm Beach County Improvement District
98	PBG-32	Palm Beach Gardens Citywide Mobility Plan	Northlake Blvd	NA	140th Ave	SR 7	Widen 4 to 6 lanes	Palm Beach Gardens	Municipal Plan	Palm Beach Gardens	Commissioner District 6, Commissioner District 1, Commissioner District 2	City Of Palm Beach Gardens, City Of West Palm Beach, Indian Trail Improvement District, Northern Palm Beach County Improvement District
99	PBIA-1	PBIADowntown West Palm Beach Grade-Separated Autonomous Connector (APM)	TriRail Connection	Proposed grade-separated automated people mover system connecting Palm Beach International Airport (PBIA) to Downtown West Palm Beach via an elevated, dedicated guideway using			Proposed grade-separated automated people mover system connecting Palm Beach International Airport (PBIA) to Downtown West Palm Beach via an elevated, dedicated guideway using autonomous vehicle technology		Local	PBC / PBIA	Commissioner District 7, Commissioner District 2	City Of West Palm Beach, West Palm Beach Community Redevelopment Agency

				autonomous vehicle technology					
100	PBIA-11	PBIADowntown West Palm Beach Grade-Separated Autonomous Connector (APM)	APM - Lake Worth	Proposed grade-separated automated people mover system connecting Palm Beach International Airport (PBIA) to Downtown West Palm Beach via an elevated, dedicated guideway using autonomous vehicle technology	Proposed grade-separated automated people mover system connecting Palm Beach International Airport (PBIA) to Downtown West Palm Beach via an elevated, dedicated guideway using autonomous vehicle technology	Local	PBC / PBIA	Commissioner District 2, Commissioner District 3	Village Of Palm Springs, City Of Lake Worth Beach, City Of Greenacres, Lake Worth Community Redevelopment Agency, Palm Springs Community Redevelopment Agency, Lake Worth Drainage District
101	PBIA-13	PBIADowntown West Palm Beach Grade-Separated Autonomous Connector (APM)	APM - Boynton Beach	Proposed grade-separated automated people mover system connecting Palm Beach International Airport (PBIA) to Downtown West Palm Beach via an elevated, dedicated guideway using autonomous vehicle technology	Proposed grade-separated automated people mover system connecting Palm Beach International Airport (PBIA) to Downtown West Palm Beach via an elevated, dedicated guideway using autonomous vehicle technology	Local	PBC / PBIA	Commissioner District 7, Commissioner District 2, Commissioner District 4	City Of Boynton Beach, Boynton Beach Community Redevelopment Agency, Lake Worth Drainage District
102	PBIA-17	PBIADowntown West Palm Beach Grade-Separated Autonomous Connector (APM)	TIA Expansion and APM Station	Proposed grade-separated automated people mover system connecting Palm Beach International Airport (PBIA) to Downtown West Palm Beach via an elevated, dedicated guideway using autonomous vehicle technology	Proposed grade-separated automated people mover system connecting Palm Beach International Airport (PBIA) to Downtown West Palm Beach via an elevated, dedicated guideway using autonomous vehicle technology	Local	PBC / PBIA	Commissioner District 2	
103	PBIA-18	PBIADowntown West Palm Beach Grade-Separated Autonomous Connector (APM)	TIA Hotel/Parking	Proposed grade-separated automated people mover system connecting Palm Beach International Airport (PBIA) to Downtown West Palm Beach via an elevated, dedicated guideway using autonomous vehicle technology	Proposed grade-separated automated people mover system connecting Palm Beach International Airport (PBIA) to Downtown West Palm Beach via an elevated, dedicated guideway using autonomous vehicle technology	Local	PBC / PBIA	Commissioner District 2	
104	PBIA-19	PBIADowntown West Palm Beach Grade-	WPB - TOD	Proposed grade-separated automated people mover system	Proposed grade-separated automated people mover system connecting Palm	Local	PBC / PBIA	Commissioner District 2	City Of West Palm Beach

		Separated Autonomous Connector (APM)		connecting Palm Beach International Airport (PBIA) to Downtown West Palm Beach via an elevated, dedicated guideway using autonomous vehicle technology	Beach International Airport (PBIA) to Downtown West Palm Beach via an elevated, dedicated guideway using autonomous vehicle technology				
105	PBIA-2	PBIADowntown West Palm Beach Grade-Separated Autonomous Connector (APM)	Downtown	Proposed grade-separated automated people mover system connecting Palm Beach International Airport (PBIA) to Downtown West Palm Beach via an elevated, dedicated guideway using autonomous vehicle technology	Proposed grade-separated automated people mover system connecting Palm Beach International Airport (PBIA) to Downtown West Palm Beach via an elevated, dedicated guideway using autonomous vehicle technology	Local	PBC / PBIA	Commissioner District 7, Commissioner District 2	City Of West Palm Beach, West Palm Beach Community Redevelopment Agency
106	PBIA-3	PBIADowntown West Palm Beach Grade-Separated Autonomous Connector (APM)	Okeechobee	Proposed grade-separated automated people mover system connecting Palm Beach International Airport (PBIA) to Downtown West Palm Beach via an elevated, dedicated guideway using autonomous vehicle technology	Proposed grade-separated automated people mover system connecting Palm Beach International Airport (PBIA) to Downtown West Palm Beach via an elevated, dedicated guideway using autonomous vehicle technology	Local	PBC / PBIA	Commissioner District 7, Commissioner District 6, Commissioner District 2	City Of West Palm Beach, Village Of Royal Palm Beach, West Palm Beach Community Redevelopment Agency, Westgate/Belvedere Community Redevelopment Agency, Lake Worth Drainage District, Northern Palm Beach County Improvement District
107	PBIA-4	PBIADowntown West Palm Beach Grade-Separated Autonomous Connector (APM)	Rental Car	Proposed grade-separated automated people mover system connecting Palm Beach International Airport (PBIA) to Downtown West Palm Beach via an elevated, dedicated guideway using autonomous vehicle technology	Proposed grade-separated automated people mover system connecting Palm Beach International Airport (PBIA) to Downtown West Palm Beach via an elevated, dedicated guideway using autonomous vehicle technology	Local	PBC / PBIA	Commissioner District 2	Westgate/Belvedere Community Redevelopment Agency, Lake Worth Drainage District
108	PBIA-40	PBIADowntown West Palm Beach Grade-Separated Autonomous Connector (APM)	Boynton Beach West	Proposed grade-separated automated people mover system connecting Palm Beach International Airport (PBIA) to Downtown West Palm Beach via an	Proposed grade-separated automated people mover system connecting Palm Beach International Airport (PBIA) to Downtown West Palm Beach via an elevated, dedicated guideway using	Local	PBC / PBIA	Commissioner District 2, Commissioner District 4	City Of Boynton Beach, Lake Worth Drainage District

				elevated, dedicated guideway using autonomous vehicle technology	autonomous vehicle technology				
109	PBIA-42	PBIADowntown West Palm Beach Grade-Separated Autonomous Connector (APM)	Boynton West	Proposed grade-separated automated people mover system connecting Palm Beach International Airport (PBIA) to Downtown West Palm Beach via an elevated, dedicated guideway using autonomous vehicle technology	Proposed grade-separated automated people mover system connecting Palm Beach International Airport (PBIA) to Downtown West Palm Beach via an elevated, dedicated guideway using autonomous vehicle technology	Local	PBC / PBIA	Commissioner District 2, Commissioner District 4, Commissioner District 5	Lake Worth Drainage District
110	PBIA-46	PBIADowntown West Palm Beach Grade-Separated Autonomous Connector (APM)	Lake Worth South	Proposed grade-separated automated people mover system connecting Palm Beach International Airport (PBIA) to Downtown West Palm Beach via an elevated, dedicated guideway using autonomous vehicle technology	Proposed grade-separated automated people mover system connecting Palm Beach International Airport (PBIA) to Downtown West Palm Beach via an elevated, dedicated guideway using autonomous vehicle technology	Local	PBC / PBIA	Commissioner District 2	City Of Lake Worth Beach, Lake Worth Community Redevelopment Agency
111	PBIA-47	PBIADowntown West Palm Beach Grade-Separated Autonomous Connector (APM)	Lake Worth Tri Rail Connector	Proposed grade-separated automated people mover system connecting Palm Beach International Airport (PBIA) to Downtown West Palm Beach via an elevated, dedicated guideway using autonomous vehicle technology	Proposed grade-separated automated people mover system connecting Palm Beach International Airport (PBIA) to Downtown West Palm Beach via an elevated, dedicated guideway using autonomous vehicle technology	Local	PBC / PBIA	Commissioner District 2	City Of Lake Worth Beach, Lake Worth Community Redevelopment Agency
112	PBIA-52	PBIADowntown West Palm Beach Grade-Separated Autonomous Connector (APM)	Lake Worth North	Proposed grade-separated automated people mover system connecting Palm Beach International Airport (PBIA) to Downtown West Palm Beach via an elevated, dedicated guideway using autonomous vehicle technology	Proposed grade-separated automated people mover system connecting Palm Beach International Airport (PBIA) to Downtown West Palm Beach via an elevated, dedicated guideway using autonomous vehicle technology	Local	PBC / PBIA	Commissioner District 2	City Of Lake Worth Beach, Lake Worth Community Redevelopment Agency

113	PBIA-53	PBIADowntown West Palm Beach Grade-Separated Autonomous Connector (APM)	Lake Worth North		Proposed grade-separated automated people mover system connecting Palm Beach International Airport (PBIA) to Downtown West Palm Beach via an elevated, dedicated guideway using autonomous vehicle technology	Proposed grade-separated automated people mover system connecting Palm Beach International Airport (PBIA) to Downtown West Palm Beach via an elevated, dedicated guideway using autonomous vehicle technology	Local	PBC / PBIA	Commissioner District 2	City Of Lake Worth Beach, Lake Worth Community Redevelopment Agency
114	PBIA-55	PBIADowntown West Palm Beach Grade-Separated Autonomous Connector (APM)	Lake Worth North		Proposed grade-separated automated people mover system connecting Palm Beach International Airport (PBIA) to Downtown West Palm Beach via an elevated, dedicated guideway using autonomous vehicle technology	Proposed grade-separated automated people mover system connecting Palm Beach International Airport (PBIA) to Downtown West Palm Beach via an elevated, dedicated guideway using autonomous vehicle technology	Local	PBC / PBIA	Commissioner District 2	City Of Lake Worth Beach, Lake Worth Community Redevelopment Agency
115	PBIA-57	PBIADowntown West Palm Beach Grade-Separated Autonomous Connector (APM)		8111	Proposed grade-separated automated people mover system connecting Palm Beach International Airport (PBIA) to Downtown West Palm Beach via an elevated, dedicated guideway using autonomous vehicle technology	Proposed grade-separated automated people mover system connecting Palm Beach International Airport (PBIA) to Downtown West Palm Beach via an elevated, dedicated guideway using autonomous vehicle technology	Local	PBC / PBIA	Commissioner District 2	City Of West Palm Beach
116	PBIA-60	PBIADowntown West Palm Beach Grade-Separated Autonomous Connector (APM)	Phipps Park		Proposed grade-separated automated people mover system connecting Palm Beach International Airport (PBIA) to Downtown West Palm Beach via an elevated, dedicated guideway using autonomous vehicle technology	Proposed grade-separated automated people mover system connecting Palm Beach International Airport (PBIA) to Downtown West Palm Beach via an elevated, dedicated guideway using autonomous vehicle technology	Local	PBC / PBIA	Commissioner District 2	City Of West Palm Beach
117	PBIA-62	PBIADowntown West Palm Beach Grade-Separated Autonomous	South Dixie		Proposed grade-separated automated people mover system connecting Palm Beach International	Proposed grade-separated automated people mover system connecting Palm Beach International Airport (PBIA) to Downtown West	Local	PBC / PBIA	Commissioner District 2	City Of West Palm Beach

		Connector (APM)		Airport (PBIA) to Downtown West Palm Beach via an elevated, dedicated guideway using autonomous vehicle technology	Palm Beach via an elevated, dedicated guideway using autonomous vehicle technology				
118	PBIA-63	PBIADowntown West Palm Beach Grade-Separated Autonomous Connector (APM)	South Dixie	Proposed grade-separated automated people mover system connecting Palm Beach International Airport (PBIA) to Downtown West Palm Beach via an elevated, dedicated guideway using autonomous vehicle technology	Proposed grade-separated automated people mover system connecting Palm Beach International Airport (PBIA) to Downtown West Palm Beach via an elevated, dedicated guideway using autonomous vehicle technology	Local	PBC / PBIA	Commissioner District 2	City Of West Palm Beach
119	PBIA-64	PBIADowntown West Palm Beach Grade-Separated Autonomous Connector (APM)	South Dixie	Proposed grade-separated automated people mover system connecting Palm Beach International Airport (PBIA) to Downtown West Palm Beach via an elevated, dedicated guideway using autonomous vehicle technology	Proposed grade-separated automated people mover system connecting Palm Beach International Airport (PBIA) to Downtown West Palm Beach via an elevated, dedicated guideway using autonomous vehicle technology	Local	PBC / PBIA	Commissioner District 2	City Of West Palm Beach
120	PBIA-65	PBIADowntown West Palm Beach Grade-Separated Autonomous Connector (APM)	South Dixie	Proposed grade-separated automated people mover system connecting Palm Beach International Airport (PBIA) to Downtown West Palm Beach via an elevated, dedicated guideway using autonomous vehicle technology	Proposed grade-separated automated people mover system connecting Palm Beach International Airport (PBIA) to Downtown West Palm Beach via an elevated, dedicated guideway using autonomous vehicle technology	Local	PBC / PBIA	Commissioner District 2	City Of West Palm Beach
121	PBIA-66	PBIADowntown West Palm Beach Grade-Separated Autonomous Connector (APM)	Norton Museum	Proposed grade-separated automated people mover system connecting Palm Beach International Airport (PBIA) to Downtown West Palm Beach via an elevated, dedicated guideway using	Proposed grade-separated automated people mover system connecting Palm Beach International Airport (PBIA) to Downtown West Palm Beach via an elevated, dedicated guideway using autonomous vehicle technology	Local	PBC / PBIA	Commissioner District 2	City Of West Palm Beach

				autonomous vehicle technology					
122	PBIA-67	PBIADowntown West Palm Beach Grade-Separated Autonomous Connector (APM)	PBAU	Proposed grade-separated automated people mover system connecting Palm Beach International Airport (PBIA) to Downtown West Palm Beach via an elevated, dedicated guideway using autonomous vehicle technology	Proposed grade-separated automated people mover system connecting Palm Beach International Airport (PBIA) to Downtown West Palm Beach via an elevated, dedicated guideway using autonomous vehicle technology	Local	PBC / PBIA	Commissioner District 2	City Of West Palm Beach
123	PBIA-68	PBIADowntown West Palm Beach Grade-Separated Autonomous Connector (APM)	Station - Transfer Station	Proposed grade-separated automated people mover system connecting Palm Beach International Airport (PBIA) to Downtown West Palm Beach via an elevated, dedicated guideway using autonomous vehicle technology	Proposed grade-separated automated people mover system connecting Palm Beach International Airport (PBIA) to Downtown West Palm Beach via an elevated, dedicated guideway using autonomous vehicle technology	Local	PBC / PBIA	Commissioner District 2	City Of West Palm Beach
124	PBIA-69	PBIADowntown West Palm Beach Grade-Separated Autonomous Connector (APM)	WPB Tent Site	Proposed grade-separated automated people mover system connecting Palm Beach International Airport (PBIA) to Downtown West Palm Beach via an elevated, dedicated guideway using autonomous vehicle technology	Proposed grade-separated automated people mover system connecting Palm Beach International Airport (PBIA) to Downtown West Palm Beach via an elevated, dedicated guideway using autonomous vehicle technology	Local	PBC / PBIA	Commissioner District 2	City Of West Palm Beach, West Palm Beach Community Redevelopment Agency
125	PBIA-7	PBIADowntown West Palm Beach Grade-Separated Autonomous Connector (APM)	APM South	Proposed grade-separated automated people mover system connecting Palm Beach International Airport (PBIA) to Downtown West Palm Beach via an elevated, dedicated guideway using autonomous vehicle technology	Proposed grade-separated automated people mover system connecting Palm Beach International Airport (PBIA) to Downtown West Palm Beach via an elevated, dedicated guideway using autonomous vehicle technology	Local	PBC / PBIA	Commissioner District 7, Commissioner District 2, Commissioner District 4	City Of Boynton Beach, Town Of Hypoluxo, City Of Lake Worth Beach, City Of Boca Raton, City Of Delray Beach, Town Of Lantana, City Of West Palm Beach, West Palm Beach Community Redevelopment Agency, Delray Beach Community Redevelopment Agency, Lake Worth Community Redevelopment Agency, Boca Raton Community

										Redevelopment Agency, Boynton Beach Community Redevelopment Agency
126	PBIA-70	PBIADowntown West Palm Beach Grade-Separated Autonomous Connector (APM)	Station - Convention Center	Proposed grade-separated automated people mover system connecting Palm Beach International Airport (PBIA) to Downtown West Palm Beach via an elevated, dedicated guideway using autonomous vehicle technology	Proposed grade-separated automated people mover system connecting Palm Beach International Airport (PBIA) to Downtown West Palm Beach via an elevated, dedicated guideway using autonomous vehicle technology	Local	PBC / PBIA	Commissioner District 2	City Of West Palm Beach, West Palm Beach Community Redevelopment Agency
127	PBIA-71	PBIADowntown West Palm Beach Grade-Separated Autonomous Connector (APM)	Station -Marriott	Proposed grade-separated automated people mover system connecting Palm Beach International Airport (PBIA) to Downtown West Palm Beach via an elevated, dedicated guideway using autonomous vehicle technology	Proposed grade-separated automated people mover system connecting Palm Beach International Airport (PBIA) to Downtown West Palm Beach via an elevated, dedicated guideway using autonomous vehicle technology	Local	PBC / PBIA	Commissioner District 2	City Of West Palm Beach, West Palm Beach Community Redevelopment Agency
128	PBIA-72	PBIADowntown West Palm Beach Grade-Separated Autonomous Connector (APM)	Station - CityPlace	Proposed grade-separated automated people mover system connecting Palm Beach International Airport (PBIA) to Downtown West Palm Beach via an elevated, dedicated guideway using autonomous vehicle technology	Proposed grade-separated automated people mover system connecting Palm Beach International Airport (PBIA) to Downtown West Palm Beach via an elevated, dedicated guideway using autonomous vehicle technology	Local	PBC / PBIA	Commissioner District 2	City Of West Palm Beach, West Palm Beach Community Redevelopment Agency
129	PBIA-73	PBIADowntown West Palm Beach Grade-Separated Autonomous Connector (APM)	Station - Seaboard	Proposed grade-separated automated people mover system connecting Palm Beach International Airport (PBIA) to Downtown West Palm Beach via an elevated, dedicated guideway using autonomous vehicle technology	Proposed grade-separated automated people mover system connecting Palm Beach International Airport (PBIA) to Downtown West Palm Beach via an elevated, dedicated guideway using autonomous vehicle technology	Local	PBC / PBIA	Commissioner District 2	City Of West Palm Beach, West Palm Beach Community Redevelopment Agency

130	PBIA-74	PBIADowntown West Palm Beach Grade-Separated Autonomous Connector (APM)	Station - Brightline	Proposed grade-separated automated people mover system connecting Palm Beach International Airport (PBIA) to Downtown West Palm Beach via an elevated, dedicated guideway using autonomous vehicle technology			Proposed grade-separated automated people mover system connecting Palm Beach International Airport (PBIA) to Downtown West Palm Beach via an elevated, dedicated guideway using autonomous vehicle technology		Local	PBC / PBIA	Commissioner District 2	City Of West Palm Beach, West Palm Beach Community Redevelopment Agency
131	PBIA-76	PBIADowntown West Palm Beach Grade-Separated Autonomous Connector (APM)	Historic NW Neighborhood	Proposed grade-separated automated people mover system connecting Palm Beach International Airport (PBIA) to Downtown West Palm Beach via an elevated, dedicated guideway using autonomous vehicle technology			Proposed grade-separated automated people mover system connecting Palm Beach International Airport (PBIA) to Downtown West Palm Beach via an elevated, dedicated guideway using autonomous vehicle technology		Local	PBC / PBIA	Commissioner District 7, Commissioner District 2	City Of West Palm Beach, West Palm Beach Community Redevelopment Agency
132	PBTPA-1	Okeechobee Blvd & SR 7 Multimodal Corridor Study	Multimodal Corridor Study	The study corridor passes through parts of Palm Beach County, the Village of Wellington, the Village of Royal Palm Beach, and the City of West Palm Beach. The region has several north/south transit lines, but a rapid and reliable east/west line to connect communities to regional transit systems like Tri-Rail and Brightline is needed.	the Mall at Wellington Green	Rosemary Ave	Multimodal Corridor Study	NA	Palm Beach MPO Plan	Palm Beach MPO	Commissioner District 7, Commissioner District 6, Commissioner District 2	Village Of Wellington, City Of West Palm Beach, Village Of Royal Palm Beach, West Palm Beach Community Redevelopment Agency, Westgate/Belvedere Community Redevelopment Agency, Lake Worth Drainage District, Northern Palm Beach County Improvement District
133	PBTPA-1003	Vision 2050 LRTP	SUN Trail North-South along Atlantic Coast	Completion of the SUN Trail and East Coast Greenway, generally along the US1 or A1A corridor, from Broward County to Martin County.			Completion of the SUN Trail and East Coast Greenway, generally along the US1 or A1A corridor, from Broward County to Martin County.	Multiple	Palm Beach MPO Plan	Palm Beach MPO	Commissioner District 7, Commissioner District 1, Commissioner District 2, Commissioner District 4	Town Of Manalapan, City Of Boynton Beach, Town Of Juno Beach, Town Of Highland Beach, Town Of Ocean Ridge, Town Of Briny Breezes, Town Of Jupiter, City Of Riviera Beach, Town Of Gulf Stream, City Of Lake Worth Beach, City Of

										Boca Raton, City Of Delray Beach, Town Of Lantana, City Of Palm Beach Gardens, Village Of Tequesta, Village Of North Palm Beach, City Of West Palm Beach, West Palm Beach Community Redevelopment Agency, Delray Beach Community Redevelopment Agency, Lake Worth Community Redevelopment Agency, Northwood Community Redevelopment Agency, Riviera Beach Community Redevelopment Agency, Jupiter Community Redevelopment Agency
134	PBTPA-1004	Vision 2050 LRTP	SUN Trail along SR 80	Completion of the SUN Trail from the Atlantic Coast to the Lake Okeechobee Scenic Trail.	Completion of the SUN Trail from the Atlantic Coast to the Lake Okeechobee Scenic Trail.	Multiple	Palm Beach MPO Plan	Palm Beach MPO	Commissioner District 6, Commissioner District 2, Commissioner District 3	City Of South Bay, City Of Belle Glade, Village Of Wellington, City Of West Palm Beach, Village Of Royal Palm Beach, Belle Glade Community Redevelopment Agency, Acme Improvement District, East Shore Water Control District, Highland Glades Drainage District, Indian Trail Improvement District, Lake Worth Drainage District, Loxahatchee Groves Water Control District, Northern Palm Beach County Improvement District, South Florida Conservancy District, South Shore Drainage District
135	PBTPA-1021	Vision 2050 LRTP	SR 805/SR 5 (Dixie Hwy)	Jurisdiction: West Palm Beach. Project Bounds: Albemarle Rd - SR 704 (Okeechobee Blvd). Description: .	Jurisdiction: West Palm Beach. Project Bounds: Albemarle Rd - SR 704 (Okeechobee Blvd). Description: .	West Palm Beach	Palm Beach MPO Plan	Palm Beach MPO	Commissioner District 2	City Of West Palm Beach, West Palm Beach Community Redevelopment Agency

136	PBTPA-1025	Vision 2050 LRTP	SR 5 (US 1)	Jurisdiction: Lake Worth. Project Bounds: Federal Hwy - C-51 Canal. Description: .	Jurisdiction: Lake Worth. Project Bounds: Federal Hwy - C-51 Canal. Description: .	Lake Worth Beach	Palm Beach MPO Plan	Palm Beach MPO	Commissioner District 7, Commissioner District 2	City Of Lake Worth Beach, Town Of Lantana, Lake Worth Community Redevelopment Agency
137	PBTPA-1030	Vision 2050 LRTP	SR 804 (Boynton Beach Blvd)	Jurisdiction: Boynton Beach/West Palm Beach. Project Bounds: Jog Rd - Congress Ave. Description: .	Jurisdiction: Boynton Beach/West Palm Beach. Project Bounds: Jog Rd - Congress Ave. Description: .	Multiple	Palm Beach MPO Plan	Palm Beach MPO	Commissioner District 2, Commissioner District 4, Commissioner District 5	City Of Boynton Beach, Lake Worth Drainage District
138	PBTPA-1031	Vision 2050 LRTP	SR 805 (Dixie Hwy)	Jurisdiction: Lake Worth. Project Bounds: 12 Ave N. - C-51 Canal. Description: .	Jurisdiction: Lake Worth. Project Bounds: 12 Ave N. - C-51 Canal. Description: .	Lake Worth Beach	Palm Beach MPO Plan	Palm Beach MPO	Commissioner District 2	City Of Lake Worth Beach, Lake Worth Community Redevelopment Agency
139	PBTPA-1034	Vision 2050 LRTP	Parker Ave.	Jurisdiction: West Palm Beach. Project Bounds: Southern Blvd - Okeechobee Blvd. Description: .	Jurisdiction: West Palm Beach. Project Bounds: Southern Blvd - Okeechobee Blvd. Description: .	West Palm Beach	Palm Beach MPO Plan	Palm Beach MPO	Commissioner District 2, Commissioner District 3	City Of West Palm Beach, West Palm Beach Community Redevelopment Agency
140	PBTPA-1037	Vision 2050 LRTP	6th Avenue South	Jurisdiction: County. Project Bounds: Center Drive to Congress Avenue. Description: Complete Streets / County Opportunities .	Jurisdiction: County. Project Bounds: Center Drive to Congress Avenue. Description: Complete Streets / County Opportunities .		Palm Beach MPO Plan	Palm Beach MPO	Commissioner District 2, Commissioner District 3	City Of Lake Worth Beach
141	PBTPA-1038	Vision 2050 LRTP	Australian Avenue	Jurisdiction: West Palm Beach. Project Bounds: 7th Street to Banyan Boulevard. Description: Complete Streets / County Opportunities .	Jurisdiction: West Palm Beach. Project Bounds: 7th Street to Banyan Boulevard. Description: Complete Streets / County Opportunities .	West Palm Beach	Palm Beach MPO Plan	Palm Beach MPO	Commissioner District 7, Commissioner District 2	City Of West Palm Beach, West Palm Beach Community Redevelopment Agency
142	PBTPA-1039	Vision 2050 LRTP	Belvedere Road	Jurisdiction: West Palm Beach. Project Bounds: Military Trail to Australian Avenue. Description: Complete Streets / County Opportunities .	Jurisdiction: West Palm Beach. Project Bounds: Military Trail to Australian Avenue. Description: Complete Streets / County Opportunities .	West Palm Beach	Palm Beach MPO Plan	Palm Beach MPO	Commissioner District 2	City Of West Palm Beach, Westgate/Belvedere Community Redevelopment Agency, Lake Worth Drainage District
143	PBTPA-1040	Vision 2050 LRTP	Congress Avenue	Jurisdiction: County. Project Bounds: Belvedere Road to Old Congress Avenue. Description: Complete Streets / County Opportunities .	Jurisdiction: County. Project Bounds: Belvedere Road to Old Congress Avenue. Description: Complete Streets / County Opportunities .		Palm Beach MPO Plan	Palm Beach MPO	Commissioner District 2	Westgate/Belvedere Community Redevelopment Agency
144	PBTPA-1041	Vision 2050 LRTP	Congress Avenue	Jurisdiction: County. Project Bounds: Donnelly Drive to Lantana Road.	Jurisdiction: County. Project Bounds: Donnelly Drive to Lantana Road. Description: Complete		Palm Beach MPO Plan	Palm Beach MPO	Commissioner District 2	Lake Worth Drainage District

				Description: Complete Streets / County Opportunities .	Streets / County Opportunities .					
145	PBTPA-1042	Vision 2050 LRTP	Elmhurst Road	Jurisdiction: County. Project Bounds: Haverhill Road to Military Trail. Description: Complete Streets / County Opportunities .	Jurisdiction: County. Project Bounds: Haverhill Road to Military Trail. Description: Complete Streets / County Opportunities .		Palm Beach MPO Plan	Palm Beach MPO	Commissioner District 7, Commissioner District 2	Westgate/Belvedere Community Redevelopment Agency, Lake Worth Drainage District
146	PBTPA-1045	Vision 2050 LRTP	Haverhill Road	Jurisdiction: County. Project Bounds: Ascot Street to Community Drive. Description: Complete Streets / County Opportunities .	Jurisdiction: County. Project Bounds: Ascot Street to Community Drive. Description: Complete Streets / County Opportunities .		Palm Beach MPO Plan	Palm Beach MPO	Commissioner District 2	
147	PBTPA-1048	Vision 2050 LRTP	Lake Osborne Drive	Jurisdiction: Lake Worth Beach. Project Bounds: Collier Avenue to Lake Worth Road. Description: Complete Streets / County Opportunities .	Jurisdiction: Lake Worth Beach. Project Bounds: Collier Avenue to Lake Worth Road. Description: Complete Streets / County Opportunities .	Lake Worth Beach	Palm Beach MPO Plan	Palm Beach MPO	Commissioner District 2, Commissioner District 3	City Of Lake Worth Beach
148	PBTPA-1049	Vision 2050 LRTP	Lake Osborne Drive	Jurisdiction: Lake Worth Beach. Project Bounds: High Ridge Road to Lantana Road. Description: Complete Streets / County Opportunities .	Jurisdiction: Lake Worth Beach. Project Bounds: High Ridge Road to Lantana Road. Description: Complete Streets / County Opportunities .	Lake Worth Beach	Palm Beach MPO Plan	Palm Beach MPO	Commissioner District 2	City Of Lake Worth Beach
149	PBTPA-1050	Vision 2050 LRTP	Miner Road	Jurisdiction: Boynton Beach. Project Bounds: Lawrence Road to Congress Avenue. Description: Complete Streets / County Opportunities .	Jurisdiction: Boynton Beach. Project Bounds: Lawrence Road to Congress Avenue. Description: Complete Streets / County Opportunities .	Boynton Beach	Palm Beach MPO Plan	Palm Beach MPO	Commissioner District 2	City Of Boynton Beach, Lake Worth Drainage District
150	PBTPA-1084	Vision 2050 LRTP	Bunker Road	Jurisdiction: West Palm Beach. Project Bounds: Norton Avenue to Webster Avenue. Description: Complete Streets / Local.	Jurisdiction: West Palm Beach. Project Bounds: Norton Avenue to Webster Avenue. Description: Complete Streets / Local.		Palm Beach MPO Plan	Palm Beach MPO	Commissioner District 2	City Of West Palm Beach
151	PBTPA-1085	Vision 2050 LRTP	Parker Avenue	Jurisdiction: West Palm Beach. Project Bounds: Okeechobee Boulevard to Park Place. Description: Complete Streets / Local.	Jurisdiction: West Palm Beach. Project Bounds: Okeechobee Boulevard to Park Place. Description: Complete Streets / Local.		Palm Beach MPO Plan	Palm Beach MPO	Commissioner District 2	City Of West Palm Beach, West Palm Beach Community Redevelopment Agency

152	PBTPA-1096	Vision 2050 LRTP	I 95 Express Lanes from Broward County to Martin County	I-95 Managed Lanes Master Plan (Palm Beach County)	I-95 Managed Lanes Master Plan (Palm Beach County)	Palm Beach MPO Plan	FDOT SIS	Commissioner District 7, Commissioner District 1, Commissioner District 2, Commissioner District 3, Commissioner District 4	City Of Boynton Beach, Town Of Jupiter, City Of Riviera Beach, City Of Lake Worth Beach, City Of Boca Raton, City Of Delray Beach, Town Of Lantana, City Of Palm Beach Gardens, City Of West Palm Beach, Delray Beach Community Redevelopment Agency, Lake Worth Community Redevelopment Agency, Boynton Beach Community Redevelopment Agency, Lake Worth Drainage District, Northern Palm Beach County Improvement District, South Indian River Water Control District
153	PBTPA-1100	Vision 2050 LRTP	Okeechobee Gateway from West of Australian Ave to the ICWW	Review of transportation needs and opportunities along Okeechobee Blvd from west of Australian Ave to the ICWW.	Review of transportation needs and opportunities along Okeechobee Blvd from west of Australian Ave to the ICWW.	Palm Beach MPO Plan	Palm Beach MPO	Commissioner District 7, Commissioner District 2	City Of West Palm Beach, West Palm Beach Community Redevelopment Agency
154	PBTPA-1102	Vision 2050 LRTP	Southern Blvd (SR 80) Intersection Improvements @ Jog Rd	Add left turn lane(s)	Add left turn lane(s)	Palm Beach MPO Plan	FDOT	Commissioner District 2	Lake Worth Drainage District
155	PBTPA-1103	Vision 2050 LRTP	West Palm Beach Greenway Project South	This would link neighborhoods, parks, schools, downtown, the Zoo, Science Center, Palm Beach Atlantic athletic fields, etc on FDOT, Municipal, SFWMD and/or LWDD ROW, and other parcels along the eastern edge of 1-95 from the C-51 Canal all the way to Downtown	This would link neighborhoods, parks, schools, downtown, the Zoo, Science Center, Palm Beach Atlantic athletic fields, etc on FDOT, Municipal, SFWMD and/or LWDD ROW, and other parcels along the eastern edge of 1-95 from the C-51 Canal all the way to Downtown	Palm Beach MPO Plan	West Palm Beach	Commissioner District 7, Commissioner District 2, Commissioner District 3	City Of Lake Worth Beach, City Of West Palm Beach
156	PBTPA-1140	Vision 2050 LRTP	Palm Beach International Airport - Concourse B		Palm Beach International Airport - Concourse B	Palm Beach MPO Plan	PBC Airports	Commissioner District 2	

157	PBTPA-1141	Vision 2050 LRTP	Palm Beach International Airport -Terminal Elevator Rehabilitation	Palm Beach International Airport -Terminal Elevator Rehabilitation	Palm Beach MPO Plan	PBC Airports	Commissioner District 2
158	PBTPA-1142	Vision 2050 LRTP	Palm Beach International Airport - ARFF Building Replacement	Palm Beach International Airport - ARFF Building Replacement	Palm Beach MPO Plan	PBC Airports	Commissioner District 2
159	PBTPA-1143	Vision 2050 LRTP	Palm Beach International Airport - Taxiway Rehabilitation	Palm Beach International Airport - Taxiway Rehabilitation	Palm Beach MPO Plan	PBC Airports	Commissioner District 2
160	PBTPA-1144	Vision 2050 LRTP	Palm Beach International Airport - Revenue Control Building Replacement	Palm Beach International Airport - Revenue Control Building Replacement	Palm Beach MPO Plan	PBC Airports	Commissioner District 2
161	PBTPA-1145	Vision 2050 LRTP	Palm Beach International Airport - PC Air	Palm Beach International Airport - PC Air	Palm Beach MPO Plan	PBC Airports	Commissioner District 2
162	PBTPA-1146	Vision 2050 LRTP	Palm Beach International Airport - Bond Project Contingency	Palm Beach International Airport - Bond Project Contingency	Palm Beach MPO Plan	PBC Airports	Commissioner District 2
163	PBTPA-1147	Vision 2050 LRTP	Palm Beach International Airport - Access Control System Replacement	Palm Beach International Airport - Access Control System Replacement	Palm Beach MPO Plan	PBC Airports	Commissioner District 2
164	PBTPA-1148	Vision 2050 LRTP	Palm Beach International Airport - Feature Signage, Wayfinding Signage, & Landscaping Improvements	Palm Beach International Airport - Feature Signage, Wayfinding Signage, & Landscaping Improvements	Palm Beach MPO Plan	PBC Airports	Commissioner District 2
165	PBTPA-1149	Vision 2050 LRTP	Palm Beach International Airport - Switchgear	Palm Beach International Airport - Switchgear	Palm Beach MPO Plan	PBC Airports	Commissioner District 2
166	PBTPA-1150	Vision 2050 LRTP	Palm Beach International Airport - Terminal & Concourse Modernization	Palm Beach International Airport - Terminal & Concourse Modernization	Palm Beach MPO Plan	PBC Airports	Commissioner District 2
167	PBTPA-1151	Vision 2050 LRTP	Palm Beach International Airport - Aviation Workers Security Screening	Palm Beach International Airport - Aviation Workers Security Screening	Palm Beach MPO Plan	PBC Airports	Commissioner District 2
168	PBTPA-1152	Vision 2050 LRTP	Palm Beach International Airport - Runway 10R/28L	Palm Beach International Airport - Runway 10R/28L	Palm Beach	PBC Airports	Commissioner District 2

					MPO Plan		
169	PBTPA-1153	Vision 2050 LRTP	Palm Beach International Airport - Airport Layout Plan & Narrative Report	Palm Beach International Airport - Airport Layout Plan & Narrative Report	Palm Beach MPO Plan	PBC Airports	Commissioner District 2
170	PBTPA-1154	Vision 2050 LRTP	Palm Beach International Airport - Air Handler Unit	Palm Beach International Airport - Air Handler Unit	Palm Beach MPO Plan	PBC Airports	Commissioner District 2
171	PBTPA-1155	Vision 2050 LRTP	Palm Beach International Airport - Rotating Beacon Replacement	Palm Beach International Airport - Rotating Beacon Replacement	Palm Beach MPO Plan	PBC Airports	Commissioner District 2
172	PBTPA-1156	Vision 2050 LRTP	Palm Beach International Airport - ADA Accessibility Improvements	Palm Beach International Airport - ADA Accessibility Improvements	Palm Beach MPO Plan	PBC Airports	Commissioner District 2
173	PBTPA-1157	Vision 2050 LRTP	Palm Beach International Airport - High Mast Lighting Renovation	Palm Beach International Airport - High Mast Lighting Renovation	Palm Beach MPO Plan	PBC Airports	Commissioner District 2
174	PBTPA-1158	Vision 2050 LRTP	Palm Beach International Airport - Airfield Electrical Vault Improvements	Palm Beach International Airport - Airfield Electrical Vault Improvements	Palm Beach MPO Plan	PBC Airports	Commissioner District 2
175	PBTPA-1159	Vision 2050 LRTP	Palm Beach International Airport - Parking Toll Plaza Canopy Structure Replacement	Palm Beach International Airport - Parking Toll Plaza Canopy Structure Replacement	Palm Beach MPO Plan	PBC Airports	Commissioner District 2
176	PBTPA-1160	Vision 2050 LRTP	Palm Beach International Airport - Air Cargo Building 1475 Landside PCC Repairs	Palm Beach International Airport - Air Cargo Building 1475 Landside PCC Repairs	Palm Beach MPO Plan	PBC Airports	Commissioner District 2
177	PBTPA-1161	Vision 2050 LRTP	Palm Beach International Airport - Campus-Wide Bird Netting and Piping Replacement	Palm Beach International Airport - Campus-Wide Bird Netting and Piping Replacement	Palm Beach MPO Plan	PBC Airports	Commissioner District 2
178	PBTPA-1162	Vision 2050 LRTP	Palm Beach International Airport - Common Use Ticket Counter and Backwall Improvements	Palm Beach International Airport - Common Use Ticket Counter and Backwall Improvements	Palm Beach MPO Plan	PBC Airports	Commissioner District 2
179	PBTPA-1163	Vision 2050 LRTP	Palm Beach International Airport - Ceiling Mount Flight Information System	Palm Beach International Airport - Ceiling Mount Flight Information System	Palm Beach MPO Plan	PBC Airports	Commissioner District 2

180	PBTPA-1164	Vision 2050 LRTP	Palm Beach International Airport - Replace 14 Passenger Boarding Bridges	Palm Beach International Airport - Replace 14 Passenger Boarding Bridges	Palm Beach MPO Plan	PBC Airports	Commissioner District 2
181	PBTPA-1165	Vision 2050 LRTP	Palm Beach International Airport - Perimeter Road and VSR Pavement Rehabilitation	Palm Beach International Airport - Perimeter Road and VSR Pavement Rehabilitation	Palm Beach MPO Plan	PBC Airports	Commissioner District 2
182	PBTPA-1166	Vision 2050 LRTP	Palm Beach International Airport - Councourses A, B, & C Re-Roofing	Palm Beach International Airport - Councourses A, B, & C Re-Roofing	Palm Beach MPO Plan	PBC Airports	Commissioner District 2
183	PBTPA-1167	Vision 2050 LRTP	Palm Beach International Airport - Perimeter Fiber Loop	Palm Beach International Airport - Perimeter Fiber Loop	Palm Beach MPO Plan	PBC Airports	Commissioner District 2
184	PBTPA-1168	Vision 2050 LRTP	Palm Beach International Airport - Replace Terminal Canopies	Palm Beach International Airport - Replace Terminal Canopies	Palm Beach MPO Plan	PBC Airports	Commissioner District 2
185	PBTPA-1169	Vision 2050 LRTP	Palm Beach International Airport - Park and Ride Booth Replacements	Palm Beach International Airport - Park and Ride Booth Replacements	Palm Beach MPO Plan	PBC Airports	Commissioner District 2
186	PBTPA-1170	Vision 2050 LRTP	Palm Beach International Airport - EMAS Replacement	Palm Beach International Airport - EMAS Replacement	Palm Beach MPO Plan	PBC Airports	Commissioner District 2
187	PBTPA-1171	Vision 2050 LRTP	Palm Beach International Airport - Economy Parking Lot Rehabilitation	Palm Beach International Airport - Economy Parking Lot Rehabilitation	Palm Beach MPO Plan	PBC Airports	Commissioner District 2
188	PBTPA-1172	Vision 2050 LRTP	Palm Beach International Airport - Terminal FIS Improvements	Palm Beach International Airport - Terminal FIS Improvements	Palm Beach MPO Plan	PBC Airports	Commissioner District 2
189	PBTPA-1185	Vision 2050 LRTP	Palm Beach County Airports - Airfield Maintenance & Repairs	Palm Beach County Airports - Airfield Maintenance & Repairs	Palm Beach MPO Plan	PBC Airports	Commissioner District 2
190	PBTPA-1186	Vision 2050 LRTP	Palm Beach County Airports - Consultant Services	Palm Beach County Airports - Consultant Services	Palm Beach MPO Plan	PBC Airports	Commissioner District 2
191	PBTPA-1187	Vision 2050 LRTP	Palm Beach County Airports - Terminal Improvements	Palm Beach County Airports - Terminal Improvements	Palm Beach MPO Plan	PBC Airports	Commissioner District 2

192	PBTPA-1188	Vision 2050 LRTP	Palm Beach County Airports - Capital Projects Permits & Fees		Palm Beach County Airports - Capital Projects Permits & Fees	Palm Beach MPO Plan	PBC Airports	Commissioner District 2	
193	PBTPA-1226	Vision 2050 LRTP	Tri-Rail West Palm Beach Station - Electric Vehicle Charging	Electric Vehicle Charging Stations	Electric Vehicle Charging Stations	Palm Beach MPO Plan	SFRTA	Commissioner District 2	City Of West Palm Beach, West Palm Beach Community Redevelopment Agency
194	PBTPA-1228	Vision 2050 LRTP	Tri-Rail Boynton Beach Station - Electric Vehicle Charging	Electric Vehicle Charging Stations	Electric Vehicle Charging Stations	Palm Beach MPO Plan	SFRTA	Commissioner District 2	City Of Boynton Beach, Lake Worth Drainage District
195	PBTPA-1231	Vision 2050 LRTP	PalmTran - Route x999x - Express Bus from Westlake to WPB via Northlake Blvd		PalmTran - Route x999x - Express Bus from Westlake to WPB via Northlake Blvd	Palm Beach MPO Plan	PalmTran	Commissioner District 7, Commissioner District 6, Commissioner District 1, Commissioner District 2	City Of Riviera Beach, City Of Palm Beach Gardens, City Of Westlake, City Of West Palm Beach, West Palm Beach Community Redevelopment Agency, Indian Trail Improvement District, Northern Palm Beach County Improvement District
196	PBTPA-1232	Vision 2050 LRTP	PalmTran - Route x999x - Express Bus from Westlake to WPB via Okeechobee Blvd		PalmTran - Route x999x - Express Bus from Westlake to WPB via Okeechobee Blvd	Palm Beach MPO Plan	PalmTran	Commissioner District 7, Commissioner District 6, Commissioner District 2	Town Of Loxahatchee Groves, City Of Westlake, City Of West Palm Beach, Village Of Royal Palm Beach, West Palm Beach Community Redevelopment Agency, Westgate/Belvedere Community Redevelopment Agency, Indian Trail Improvement District, Lake Worth Drainage District, Loxahatchee Groves Water Control District, Northern Palm Beach County Improvement District
197	PBTPA-1233	Vision 2050 LRTP	PalmTran - Route x999x - Express Bus from Belle Glade to WPB via SR 80			Palm Beach MPO Plan	PalmTran	Commissioner District 7, Commissioner District 6, Commissioner District 2	City Of Belle Glade, Village Of Wellington, City Of West Palm Beach, Village Of Royal Palm Beach, Belle Glade Community Redevelopment Agency, West Palm Beach Community Redevelopment Agency,

									Highland Glades Drainage District, Indian Trail Improvement District, Lake Worth Drainage District, Loxahatchee Groves Water Control District, Northern Palm Beach County Improvement District, South Florida Conservancy District
198	PBTPA-1252	Vision 2050 LRTP	Australian Ave lane addition from Banyan Blvd to 25th St	Widen 4L to 6L	Widen 4L to 6L	Palm Beach MPO Plan	Palm Beach County	Commissioner District 7, Commissioner District 2	City Of West Palm Beach, West Palm Beach Community Redevelopment Agency
199	PBTPA-1257	Vision 2050 LRTP	Gun Club Rd lane addition from Forest Estates Drive to Haverhill Rd	Widen 2L to 3L	Widen 2L to 3L	Palm Beach MPO Plan	Palm Beach County	Commissioner District 2, Commissioner District 3	Lake Worth Drainage District
200	PBTPA-1260	Vision 2050 LRTP	Haverhill Rd lane addition from Okeechobee Blvd to Community Dr	Widen 5L to 6L	Widen 5L to 6L	Palm Beach MPO Plan	Palm Beach County	Commissioner District 2	Lake Worth Drainage District
201	PBTPA-1274	Vision 2050 LRTP	Benoist Farms Rd from SR 80 to Belvedere Rd lane addition	Widen 2L to 3L	Widen 2L to 3L	Palm Beach MPO Plan	Palm Beach County	Commissioner District 2	Lake Worth Drainage District
202	PBTPA-1280	Vision 2050 LRTP	Jog Rd from Roebuck Rd to 45th St lane addition	New 4/6L, including bridge over M canal	New 4/6L, including bridge over M canal	Palm Beach MPO Plan	Palm Beach County	Commissioner District 2	City Of West Palm Beach, Northern Palm Beach County Improvement District
203	PBTPA-1283	Vision 2050 LRTP	Northlake Blvd from Coconut Blvd to SR 7 lane addition (Const. by Avenir)	Widen 4L to 6L	Widen 4L to 6L	Palm Beach MPO Plan	Palm Beach County	Commissioner District 6, Commissioner District 1, Commissioner District 2	City Of Palm Beach Gardens, City Of West Palm Beach, Indian Trail Improvement District, Northern Palm Beach County Improvement District
204	PBTPA-1284	Vision 2050 LRTP	Northlake Blvd from SR 7 to SR 710 (Beeline Hwy) lane addition	Widen 4L to 6L	Widen 4L to 6L	Palm Beach MPO Plan	Palm Beach County	Commissioner District 2	City Of West Palm Beach
205	PBTPA-1298	Vision 2050 LRTP	Roebuck Rd from SR 7 to Jog Rd extension	New 4/6 L	New 4/6 L	Palm Beach MPO Plan	Palm Beach County	Commissioner District 7, Commissioner District 2	City Of West Palm Beach, Northern Palm Beach County Improvement District
206	PBTPA-1309	Vision 2050 LRTP	6th Ave S from I 95 to South A St lane addition	R/W EBT 2 Story Bldg. And WBT 1 Story Bldg. +Sign Struct. ,Improvement Segment in Miles = 0.2	R/W EBT 2 Story Bldg. And WBT 1 Story Bldg. +Sign Struct. ,Improvement Segment in Miles = 0.2	Palm Beach MPO Plan	Palm Beach County	Commissioner District 2, Commissioner District 3	City Of Lake Worth Beach, Lake Worth Community Redevelopment Agency

207	PBTPA-1310	Vision 2050 LRTP	Haverhill Rd lane addition from Le Chalet Blvd to Hypoluxo Rd	0.7 Mi. Widening 2 to 3 and 0.5 Mi. New 3 lane road. ,Improvement Segment in Miles = 1.2	0.7 Mi. Widening 2 to 3 and 0.5 Mi. New 3 lane road. ,Improvement Segment in Miles = 1.2	Palm Beach MPO Plan	Palm Beach County	Commissioner District 2	Lake Worth Drainage District
208	PBTPA-1311	Vision 2050 LRTP	Haverhill Rd lane addition from Hypoluxo Rd to Lantana Rd	Widening from 2L to 4L	Widening from 2L to 4L	Palm Beach MPO Plan	Palm Beach County	Commissioner District 2, Commissioner District 3	Lake Worth Drainage District
209	PBTPA-1312	Vision 2050 LRTP	High Ridge Rd lane addition from Gateway Blvd to Miner Rd	Widen 2L to 5L	Widen 2L to 5L	Palm Beach MPO Plan	Palm Beach County	Commissioner District 2	City Of Boynton Beach, Lake Worth Drainage District
210	PBTPA-1314	Vision 2050 LRTP	Lantana Rd from High Ridge Rd to I 95 lane addition	Add RTL Costco - Open 3rd WBT ,Improvement Segment in Miles = 0.3	Add RTL Costco - Open 3rd WBT ,Improvement Segment in Miles = 0.3	Palm Beach MPO Plan	Palm Beach County	Commissioner District 7, Commissioner District 2	Town Of Lantana
211	PBTPA-1316	Vision 2050 LRTP	Lawrence Rd from S of Ponza Place to Lantana Rd lane addition	Widen 2L to 3L	Widen 2L to 3L	Palm Beach MPO Plan	Palm Beach County	Commissioner District 2	City Of Atlantis, Lake Worth Drainage District
212	PBTPA-1317	Vision 2050 LRTP	Miner Rd from Military Tr to Lawrence Rd lane addition	New 3 lane Road	New 3 lane Road	Palm Beach MPO Plan	Palm Beach County	Commissioner District 2	City Of Boynton Beach, Lake Worth Drainage District
213	PBTPA-1318	Vision 2050 LRTP	Miner Rd from Congress Ave to High Ridge Rd lane addition	Widen 2 lane to 3 lane	Widen 2 lane to 3 lane	Palm Beach MPO Plan	Palm Beach County	Commissioner District 2	City Of Boynton Beach, Lake Worth Drainage District
214	PBTPA-1348	Vision 2050 LRTP	Australian Ave lane addition from Mercer Ave to Okeechobee Blvd	Widening of Australian Ave to provide an additional southbound through lane. Redesign of the existing eastbound Okeechobee Blvd to SB Australian Ave entrance ramp to extend the available merge distance on Australian Ave. south of Mercer Drive.	Widening of Australian Ave to provide an additional southbound through lane. Redesign of the existing eastbound Okeechobee Blvd to SB Australian Ave entrance ramp to extend the available merge distance on Australian Ave. south of Mercer Drive.	Palm Beach MPO Plan	Palm Beach County	Commissioner District 7, Commissioner District 2	City Of West Palm Beach, West Palm Beach Community Redevelopment Agency
215	PBTPA-1356	Vision 2050 LRTP	Gateway Blvd @ Lawrence Rd intersection improvements	Addition WB RTL.	Addition WB RTL.	Palm Beach MPO Plan	Palm Beach County	Commissioner District 2	City Of Boynton Beach, Lake Worth Drainage District
216	PBTPA-1358	Vision 2050 LRTP	Hagen Ranch Rd lane addition from Smith Farm Blvd to Lantana Rd	Left & Right Turn Lane Extensions	Left & Right Turn Lane Extensions	Palm Beach MPO Plan	Palm Beach County	Commissioner District 2, Commissioner District 3	Lake Worth Drainage District

217	PBTPA-1359	Vision 2050 LRTP	Haverhill Rd @ Ceceile Ave intersection improvements	Provide a northbound right turn lane to the new development in the northeast corner of the Haverhill Rd and Ceciele Ave intersection, Four-foot traffic separator from Ceciele Avenue to Century Blvd; southbound to northbound U-turn at Ceciele Ave and a northbound to southbound U-turn at Century Blvd. will be provided.	Provide a northbound right turn lane to the new development in the northeast corner of the Haverhill Rd and Ceciele Ave intersection, Four-foot traffic separator from Ceciele Avenue to Century Blvd; southbound to northbound U-turn at Ceciele Ave and a northbound to southbound U-turn at Century Blvd. will be provided.	Palm Beach MPO Plan	Palm Beach County	Commissioner District 2	
218	PBTPA-1360	Vision 2050 LRTP	Highridge Rd @ Hypoluxo Rd intersection improvements	Add Northbound Right turn lane at the intersection of Hypoluxo Rd and High Ridge Rd.	Add Northbound Right turn lane at the intersection of Hypoluxo Rd and High Ridge Rd.	Palm Beach MPO Plan	Palm Beach County	Commissioner District 2	Lake Worth Drainage District
219	PBTPA-1365	Vision 2050 LRTP	SR 809 (Military Trl) Intersection Improvements @ Old Boynton Rd	NB to EB by widening of the existing pavement towards the median. ROW impacts will be minimized by reducing the median width on the NB approach to the intersection.	NB to EB by widening of the existing pavement towards the median. ROW impacts will be minimized by reducing the median width on the NB approach to the intersection.	Palm Beach MPO Plan	Palm Beach County	Commissioner District 2, Commissioner District 5	Lake Worth Drainage District
220	PBTPA-1366	Vision 2050 LRTP	Miner Rd @ Congress Ave intersection improvements	Provide exclusive EB to SB and WB to NB right turn lanes at the intersection of Miner Rd. and Congress Ave. 65% Plans to be sent to Municipal of Boynton Beach Fire Station for RW dedication review and coordination. (0.8 mi.)	Provide exclusive EB to SB and WB to NB right turn lanes at the intersection of Miner Rd. and Congress Ave. 65% Plans to be sent to Municipal of Boynton Beach Fire Station for RW dedication review and coordination. (0.8 mi.)	Palm Beach MPO Plan	Palm Beach County	Commissioner District 2	City Of Boynton Beach, Lake Worth Drainage District
221	PBTPA-1367	Vision 2050 LRTP	SR 704 (Okeechobee Blvd) Intersection Improvements @ Haverhill Rd	To add an exclusive south approach right turn at Okeechobee Blvd. A bike lane will be provided. Southbound left turn lane to Pineaire lane is being removed and existing dual northbound left turn lanes at Okeechobee	To add an exclusive south approach right turn at Okeechobee Blvd. A bike lane will be provided. Southbound left turn lane to Pineaire lane is being removed and existing dual northbound left turn lanes at Okeechobee Blvd. are being extended. Also, a directional island at the	Palm Beach MPO Plan	Palm Beach County	Commissioner District 2	Lake Worth Drainage District

				Blvd. are being extended. Also, a directional island at the intersection of Pineaire Lane and Haverhill Rd. as well as a southbound U-Turn at Pine Cone Lane will be provided.	intersection of Pineaire Lane and Haverhill Rd. as well as a southbound U-Turn at Pine Cone Lane will be provided.				
222	PBTPA-1368	Vision 2050 LRTP	SR 704 (Okeechobee Blvd) Intersection Improvements @ Jog Rd intersection improvements	Add 3rd NB LT lane on Jog Rd (South Approach) to Okeechobee Blvd., Extend SB LT Lane to Okeechobee and extend SB RT Lane to continuous RT Lane at Okeechobee (North Approach). Provide new NB U turn lane at Walmart shopping center (North Entrance). Prohibit Left Turns from Walmart shopping center (North Entrance). Enhance SB LT Lane into Walmart Shopping center (North Entrance). Extend NB to SB U-turn at PBC Vista main entrance.	Add 3rd NB LT lane on Jog Rd (South Approach) to Okeechobee Blvd., Extend SB LT Lane to Okeechobee and extend SB RT Lane to continuous RT Lane at Okeechobee (North Approach). Provide new NB U turn lane at Walmart shopping center (North Entrance). Prohibit Left Turns from Walmart shopping center (North Entrance). Enhance SB LT Lane into Walmart Shopping center (North Entrance). Extend NB to SB U-turn at PBC Vista main entrance.	Palm Beach MPO Plan	Palm Beach County	Commissioner District 7, Commissioner District 2	City Of West Palm Beach, Lake Worth Drainage District, Northern Palm Beach County Improvement District
223	PBTPA-1369	Vision 2050 LRTP	Old Boynton Rd @ Lawrence Rd intersection improvements	Addition of WB RTL.	Addition of WB RTL.	Palm Beach MPO Plan	Palm Beach County	Commissioner District 2	Lake Worth Drainage District
224	PBTPA-1380	Vision 2050 LRTP	Wallis Rd @ Haverhill Rd intersection improvements	Realign intersection to meet current standards.	Realign intersection to meet current standards.	Palm Beach MPO Plan	Palm Beach County	Commissioner District 2	Lake Worth Drainage District
225	PBTPA-1397	Vision 2050 LRTP	S Sapodilla Ave from Okeechobee Blvd to Banyon Blvd Shared Street	Shared street with focus on people walking and biking; bike boulevard treatments including wayfinding and traffic calming	Shared street with focus on people walking and biking; bike boulevard treatments including wayfinding and traffic calming	Palm Beach MPO Plan	West Palm Beach	Commissioner District 2	City Of West Palm Beach, West Palm Beach Community Redevelopment Agency
226	PBTPA-1399	Vision 2050 LRTP	Flagler Dr from Okeechobee Blvd to Avila Rd Lane Elimination	Further study required; convert outside northbound travel lane to a two-way separated	Further study required; convert outside northbound travel lane to a two-way separated bikeway; enhance street	Palm Beach MPO Plan	West Palm Beach	Commissioner District 7, Commissioner District 2	City Of West Palm Beach, West Palm Beach Community Redevelopment Agency

				bikeway; enhance street with streetcape and shade improvements	with streetcape and shade improvements				
227	PBTPA-1401	Vision 2050 LRTP	Frederick St from Australian Trail to Old Okeechobee Blvd multimodal improvements	Further study required; create trail and bike boulevard connection between propose lake trail/Austrailian and Old Okeechobee; focus on balancing industrial needs of district with enhance walking and biking connections to warehouse district	Further study required; create trail and bike boulevard connection between propose lake trail/Austrailian and Old Okeechobee; focus on balancing industrial needs of district with enhance walking and biking connections to warehouse district	Palm Beach MPO Plan	West Palm Beach	Commissioner District 2	City Of West Palm Beach
228	PBTPA-1403	Vision 2050 LRTP	Iris Street pedestrian improvements	Further study required; balance access to Kravis Center with needs for on-street parking and enhanced space for people walking	Further study required; balance access to Kravis Center with needs for on-street parking and enhanced space for people walking	Palm Beach MPO Plan	West Palm Beach	Commissioner District 2	City Of West Palm Beach, West Palm Beach Community Redevelopment Agency
229	PBTPA-1404	Vision 2050 LRTP	Mercer Ave from S Australian Ave to Old Okeechobee Rd Bike Sidepaths	Repave, relocate curbs, relocate drainage structures, canopy trees, native landscape, ADA compliance	Repave, relocate curbs, relocate drainage structures, canopy trees, native landscape, ADA compliance	Palm Beach MPO Plan	West Palm Beach	Commissioner District 2	City Of West Palm Beach
230	PBTPA-1405	Vision 2050 LRTP	Mercer Ave from Old Okeechobee Rd to Whitney Street Separated Bike Lane	Repave, including sidewalk maintenance, and install separated bike infrastructure, install sidewalks where they do not exist, ADA compliance, high emphasis crosswalks	Repave, including sidewalk maintenance, and install separated bike infrastructure, install sidewalks where they do not exist, ADA compliance, high emphasis crosswalks	Palm Beach MPO Plan	West Palm Beach	Commissioner District 2	City Of West Palm Beach
231	PBTPA-1406	Vision 2050 LRTP	Mercer Ave from Whitney St to Centrepark Blvd Bike Lanes	Repave, including sidewalk maintenance and install bike lanes, high emphasis crosswalks	Repave, including sidewalk maintenance and install bike lanes, high emphasis crosswalks	Palm Beach MPO Plan	West Palm Beach	Commissioner District 2	City Of West Palm Beach
232	PBTPA-1407	Vision 2050 LRTP	Mercer Ave from Centrepark Blvd to Belvedere Rd Shared Use Path	Repave, including sidewalk maintenance, sidewalk construction and shared infrastructure, install curbs and drainage or open swale system,	Repave, including sidewalk maintenance, sidewalk construction and shared infrastructure, install curbs and drainage or open swale system, high emphasis crosswalks	Palm Beach MPO Plan	West Palm Beach	Commissioner District 2	City Of West Palm Beach

				high emphasis crosswalks					
233	PBTPA-1408	Vision 2050 LRTP	Old Okeechobee Rd from Parker Ave to James St protected bike lanes	Repave, including sidewalk maintenance, ADA compliance, parking protected bike lanes, high emphasis crosswalks	Repave, including sidewalk maintenance, ADA compliance, parking protected bike lanes, high emphasis crosswalks	Palm Beach MPO Plan	West Palm Beach	Commissioner District 2	City Of West Palm Beach
234	PBTPA-1409	Vision 2050 LRTP	Old Okeechobee Rd from James St to Mercer Ave separated bike lanes	Repave, including sidewalk maintenance, ADA compliance, separated bike lanes, high emphasis crosswalks	Repave, including sidewalk maintenance, ADA compliance, separated bike lanes, high emphasis crosswalks	Palm Beach MPO Plan	West Palm Beach	Commissioner District 2	City Of West Palm Beach
235	PBTPA-1410	Vision 2050 LRTP	Wilkins Ave Bike Blvd from Elizabeth Ave. to Whitney St.	Repave, install sidewalks, drainage, landscaped island at Clare Street. high emphasis crosswalks	Repave, install sidewalks, drainage, landscaped island at Clare Street. high emphasis crosswalks	Palm Beach MPO Plan	West Palm Beach	Commissioner District 2	City Of West Palm Beach
236	PBTPA-1411	Vision 2050 LRTP	Lake Ave from N Street to Park Place Bike Boulevard	Repave, install bike blvd markings and high emphasis crosswalks	Repave, install bike blvd markings and high emphasis crosswalks	Palm Beach MPO Plan	West Palm Beach	Commissioner District 2	City Of West Palm Beach, West Palm Beach Community Redevelopment Agency
237	PBTPA-1412	Vision 2050 LRTP	Flagler Dr Separated Bike Lanes from Arkona Ct to Belmonte Rd	Repave, Zicla, high emphasis crosswalks	Repave, Zicla, high emphasis crosswalks	Palm Beach MPO Plan	West Palm Beach	Commissioner District 7, Commissioner District 2	City Of West Palm Beach
238	PBTPA-1413	Vision 2050 LRTP	N Street from Florida Ave to Alabama Ave Bike Blvd	Repave, Bike Blvd markings and high emphasis crosswalks	Repave, Bike Blvd markings and high emphasis crosswalks	Palm Beach MPO Plan	West Palm Beach	Commissioner District 2	City Of West Palm Beach, West Palm Beach Community Redevelopment Agency
239	PBTPA-1414	Vision 2050 LRTP	Palm Street from Lake Ave to S Dixie Highway Bike Boulevard	Repave, Bike Blvd markings and high emphasis crosswalks	Repave, Bike Blvd markings and high emphasis crosswalks	Palm Beach MPO Plan	West Palm Beach	Commissioner District 2	City Of West Palm Beach
240	PBTPA-1415	Vision 2050 LRTP	Victoria Drive from S DIxie Highway to Olive Drive Bike Blvd	Repave, Bike Blvd markings and high emphasis crosswalks	Repave, Bike Blvd markings and high emphasis crosswalks	Palm Beach MPO Plan	West Palm Beach	Commissioner District 2	City Of West Palm Beach
241	PBTPA-1416	Vision 2050 LRTP	Flamingo Dr from S Dixie to S Olive Ave Bike Blvd	Repave, Bike Blvd markings and high emphasis crosswalks	Repave, Bike Blvd markings and high emphasis crosswalks	Palm Beach MPO Plan	West Palm Beach	Commissioner District 2	City Of West Palm Beach
242	PBTPA-1417	Vision 2050 LRTP	Barcelona Road from S Olive Ave to S Flagler Drive Bike Blvd	Repave, Bike Blvd markings and high emphasis crosswalks	Repave, Bike Blvd markings and high emphasis crosswalks	Palm Beach MPO Plan	West Palm Beach	Commissioner District 2	City Of West Palm Beach
243	PBTPA-1418	Vision 2050 LRTP	Ardmore Road from Dock Street to S Dixie Highway Bike Blvd	Repave, Bike Blvd markings and high emphasis crosswalks	Repave, Bike Blvd markings and high emphasis crosswalks	Palm Beach MPO Plan	West Palm Beach	Commissioner District 2	City Of West Palm Beach

244	PBTPA-1419	Vision 2050 LRTP	Granada Rd from S Dixie Hwy to S Flagler Dr Bike Boulevard	Repave, Bike Blvd markings and high emphasis crosswalks	Repave, Bike Blvd markings and high emphasis crosswalks	Palm Beach MPO Plan	West Palm Beach	Commissioner District 2	City Of West Palm Beach
245	PBTPA-1420	Vision 2050 LRTP	Worthington Rd from Florida Mango Ave to Australian Ave Separated Bike Lanes	Repave, construct sidewalks, High emphasis crosswalks, ADA compliance	Repave, construct sidewalks, High emphasis crosswalks, ADA compliance	Palm Beach MPO Plan	West Palm Beach	Commissioner District 2	City Of West Palm Beach
246	PBTPA-1421	Vision 2050 LRTP	Centrepark Blvd from S Australian Ave to Mercer Ave landscaped separated bike lanes	Repave, ADA compliance, high emphasis crosswalks, landscaped separated bike lanes	Repave, ADA compliance, high emphasis crosswalks, landscaped separated bike lanes	Palm Beach MPO Plan	West Palm Beach	Commissioner District 2	City Of West Palm Beach
247	PBTPA-1422	Vision 2050 LRTP	Caroline St from Elizabeth Ave to Parker Ave Complete Streets	Repave, including sidewalk maintenance and construction, ADA compliance, parking protected bike lanes, high emphasis crosswalks	Repave, including sidewalk maintenance and construction, ADA compliance, parking protected bike lanes, high emphasis crosswalks	Palm Beach MPO Plan	West Palm Beach	Commissioner District 2	City Of West Palm Beach
248	PBTPA-1423	Vision 2050 LRTP	Whitney Street Bike Blvd from Mercer Ave to Wilkins Ave Bike Blvd	Repave road, add bike boulevard markings and high emphasis crosswalks	Repave road, add bike boulevard markings and high emphasis crosswalks	Palm Beach MPO Plan	West Palm Beach	Commissioner District 2	City Of West Palm Beach
249	PBTPA-1496	Vision 2050 LRTP	Datura Street from Tamarind Avenue to Quadrille Plaza Drive Complete Streets	Complete Street project to include improvements to the following infrastructures: roadway, landscaping, sidewalk, bike lanes, improve livability and safety through traffic calming implementation. In addition, this project will look to improve resiliency through stormwater management and various upgrade of existing utilities.	Complete Street project to include improvements to the following infrastructures: roadway, landscaping, sidewalk, bike lanes, improve livability and safety through traffic calming implementation. In addition, this project will look to improve resiliency through stormwater management and various upgrade of existing utilities.	Palm Beach MPO Plan	West Palm Beach	Commissioner District 2	City Of West Palm Beach, West Palm Beach Community Redevelopment Agency
250	PBTPA-1497	Vision 2050 LRTP	SR 704 (Okeechobee Blvd) Access Management at Mariott Hotel	Eliminate left turn lane to increase safety for pedestrians by eliminating conflicts and decreasing width of the roadway	Eliminate left turn lane to increase safety for pedestrians by eliminating conflicts and decreasing width of the roadway	Palm Beach MPO Plan	West Palm Beach	Commissioner District 2	City Of West Palm Beach, West Palm Beach Community Redevelopment Agency
251	PBTPA-1534	Vision 2050 LRTP	PalmTran - Route 95x- Add 60 minute daily service	Add 60 minute daily service to route 95x between Port St.	Add 60 minute daily service to route 95x between Port St. Lucie	Palm Beach	PalmTran	Commissioner District 7, Commissioner	Town Of Jupiter, City Of Riviera Beach, City Of Palm Beach Gardens,

				Lucie and ITC, Additional Vehicles Needed = -, Source = Palm Tran	and ITC, Additional Vehicles Needed = -, Source = Palm Tran	MPO Plan		District 1, Commissioner District 2	City Of West Palm Beach, West Palm Beach Community Redevelopment Agency, Northern Palm Beach County Improvement District, South Indian River Water Control District
252	PBTPA-1535	Vision 2050 LRTP	West Palm Beach Traffic Signal Improvements at Various Location	Provide and install new traffic signal light and necessary components at the following intersections: Dixie Hwy & Clematis Ave, Clematis Ave & Olive Ave, Clematis Ave & Quadrille Blvd, Banyan Blvd & Quadrille Blvd, Banyan Blvd & Dixie Hwy, Banyan Blvd & Tamarind Ave, Banyan Blvd & Olive Ave. Upgrade ADA and relocate/improve existing underground and/or existing overhead utilities.	Provide and install new traffic signal light and necessary components at the following intersections: Dixie Hwy & Clematis Ave, Clematis Ave & Olive Ave, Clematis Ave & Quadrille Blvd, Banyan Blvd & Quadrille Blvd, Banyan Blvd & Dixie Hwy, Banyan Blvd & Tamarind Ave, Banyan Blvd & Olive Ave. Upgrade ADA and relocate/improve existing underground and/or existing overhead utilities.	Palm Beach MPO Plan	West Palm Beach	Commissioner District 7, Commissioner District 2	City Of West Palm Beach, West Palm Beach Community Redevelopment Agency
253	PBTPA-1536	Vision 2050 LRTP	Alabama Avenue Bike Blvd	Repave, install bike blvd markings and high emphasis crosswalks	Repave, install bike blvd markings and high emphasis crosswalks	Palm Beach MPO Plan	West Palm Beach	Commissioner District 2	City Of West Palm Beach, West Palm Beach Community Redevelopment Agency
254	PBTPA-1537	Vision 2050 LRTP	Frederick St End (West) to Okeechobee Rd Bike Blvd	Repave, Bike Blvd markings and high emphasis crosswalks	Repave, Bike Blvd markings and high emphasis crosswalks	Palm Beach MPO Plan	West Palm Beach	Commissioner District 2	City Of West Palm Beach
255	PBTPA-1538	Vision 2050 LRTP	Boyd Street from Whitney St to Ridgeway Ave Bike Blvd	Repave, Bike Blvd markings and high emphasis crosswalks	Repave, Bike Blvd markings and high emphasis crosswalks	Palm Beach MPO Plan	West Palm Beach	Commissioner District 2	City Of West Palm Beach
256	PBTPA-1559	Vision 2050 LRTP	SR 710 (Beeline Hwy) @ Northlake Blvd Interchange	New Interchange	New Interchange	Palm Beach MPO Plan	FDOT	Commissioner District 1, Commissioner District 2	City Of Palm Beach Gardens, City Of West Palm Beach, Northern Palm Beach County Improvement District
257	PBTPA-1584	Vision 2050 LRTP	Jog Rd from 10th Ave N to Summit Blvd	Intersection Improvements to Jog Rd from 10th Ave N to Summit Blvd, Jog Rd. and 10th Ave., Jog Rd. and Forest Hill	Intersection Improvements to Jog Rd from 10th Ave N to Summit Blvd, Jog Rd. and 10th Ave., Jog Rd. and Forest Hill Blvd., Jog Rd. and Olive Tree Blvd. /	Palm Beach MPO Plan	Palm Beach County	Commissioner District 2, Commissioner District 3	City Of Greenacres, Lake Worth Drainage District

				Blvd., Jog Rd. and Olive Tree Blvd. / Maplewood Dr., Jog Rd. and Summit Blvd.	Maplewood Dr., Jog Rd. and Summit Blvd.				
258	PBTPA-1585	Vision 2050 LRTP	Hypoluxo Rd from Lawrence Rd to Congress Ave	Intersection Improvements to Hypoluxo Rd from Lawrence Rd to Congress Ave, Hypoluxo Rd. and Lawrence Rd., Hypoluxo Rd. and Congress Ave.	Intersection Improvements to Hypoluxo Rd from Lawrence Rd to Congress Ave, Hypoluxo Rd. and Lawrence Rd., Hypoluxo Rd. and Congress Ave.	Palm Beach MPO Plan	Palm Beach County	Commissioner District 2	City Of Boynton Beach, Lake Worth Drainage District
259	PBTPA-1589	Vision 2050 LRTP	Haverhill Rd @ Belvedere Rd	Intersection Improvements	Intersection Improvements	Palm Beach MPO Plan	Palm Beach County	Commissioner District 2	Town Of Haverhill, Lake Worth Drainage District
260	PBTPA-1601	Vision 2050 LRTP	Caroline Ave Pedestrian Bridge Crossing & Traffic Signal	Construct Pedestrian bridge to facilitate pedestrian movement at the railroad crossing	Construct Pedestrian bridge to facilitate pedestrian movement at the railroad crossing	Palm Beach MPO Plan	West Palm Beach	Commissioner District 2	City Of West Palm Beach
261	PBTPA-1706	Vision 2050 LRTP	West Palm Beach - Blue Trolley Route	Blue trolley route in dowtown West Palm Beach	Blue trolley route in dowtown West Palm Beach	Palm Beach MPO Plan	West Palm Beach	Commissioner District 7, Commissioner District 2	City Of West Palm Beach, West Palm Beach Community Redevelopment Agency, Northwood Community Redevelopment Agency
262	PBTPA-1732	Vision 2050 LRTP	MOD Zone - Lake Worth Beach Zone 1	Sponsor Clarification Requested	Sponsor Clarification Requested	Palm Beach MPO Plan	Lake Worth Beach	Commissioner District 2, Commissioner District 3	City Of Lake Worth Beach, Lake Worth Community Redevelopment Agency
263	PBTPA-1733	Vision 2050 LRTP	MOD Zone - Lake Worth Beach Zone 2	Sponsor Clarification Requested	Sponsor Clarification Requested	Palm Beach MPO Plan	Lake Worth Beach	Commissioner District 7, Commissioner District 2, Commissioner District 3	City Of Lake Worth Beach, Town Of Palm Beach, Lake Worth Community Redevelopment Agency
264	PBTPA-1738	Vision 2050 LRTP	MOD Zone - West Belvedere	West Belvedere MOD Zone, Additional Vehicles Needed = 2, Source = Palm Tran	West Belvedere MOD Zone, Additional Vehicles Needed = 2, Source = Palm Tran	Palm Beach MPO Plan	PalmTran	Commissioner District 7, Commissioner District 2	City Of West Palm Beach, Westgate/Belvedere Community Redevelopment Agency, Lake Worth Drainage District, Northern Palm Beach County Improvement District
265	PBTPA-1741	Vision 2050 LRTP	MOD Zone - Aberdeen	Aberdeen MOD Zone, Additional Vehicles Needed = 4, Source = WSP/Palm Tran	Aberdeen MOD Zone, Additional Vehicles Needed = 4, Source = WSP/Palm Tran	Palm Beach MPO Plan	PalmTran	Commissioner District 2, Commissioner District 3, Commissioner District 5	Lake Worth Drainage District

266	PBTPA-1744	Vision 2050 LRTP	MOD Zone - Royal Palm Beach	Royal Palm Beach MOD Zone, Additional Vehicles Needed = 4, Source = WSP/Palm Tran		Royal Palm Beach MOD Zone, Additional Vehicles Needed = 4, Source = WSP/Palm Tran		Palm Beach MPO Plan	PalmTran	Commissioner District 6, Commissioner District 2	Town Of Loxahatchee Groves, Village Of Wellington, City Of West Palm Beach, Village Of Royal Palm Beach, Acme Improvement District, Indian Trail Improvement District, Lake Worth Drainage District, Loxahatchee Groves Water Control District, Northern Palm Beach County Improvement District
267	PBTPA-1753	FDOT DRAFT TENTATIVE WORK PROGRAM	TSMA REPLACEMENT PROJECT PALM BEACH COUNTY	Traffic Signals	US-1/Quadrille Blvd at Banyan Blvd	Traffic Signals	Town of Palm Beach	Palm Beach MPO Plan	FDOT	Commissioner District 7, Commissioner District 2	City Of West Palm Beach, West Palm Beach Community Redevelopment Agency
268	PBTPA-1755	Vision 2050 LRTP	PalmTran Route 1 Improvements (US 1)	Weekday: 20→15min; Sat: 30→20min; Sun: 30→20min. Enhanced transit shelters. 374 bus stop improvements. ITS/TSMO: 127 signals		Frequency improvements, Shelter enhancements, Stop improvements		Palm Beach MPO Plan	PalmTran, Palm Beach MPO, Palm Beach County	Commissioner District 7, Commissioner District 1, Commissioner District 2, Commissioner District 4	City Of Boynton Beach, Town Of Hypoluxo, City Of Riviera Beach, City Of Lake Worth Beach, City Of Boca Raton, City Of Delray Beach, Town Of Lake Park, Town Of Lantana, City Of Palm Beach Gardens, Village Of North Palm Beach, City Of West Palm Beach, West
269	PBTPA-1756	Vision 2050 LRTP	PalmTran Route 2 Improvements (Congress Ave)	Sat: 45→20min; Sun: 60→20min. 220 bus stop improvements. ITS/TSMO: 69 signals		Frequency improvements, Stop improvements		Palm Beach MPO Plan	PalmTran, Palm Beach County, Palm Beach MPO	Commissioner District 7, Commissioner District 2, Commissioner District 3, Commissioner District 4	City Of Boynton Beach, Village Of Palm Springs, City Of Atlantis, City Of Boca Raton, City Of Delray Beach, City Of West Palm Beach, West Palm Beach Community Redevelopment Agency, Palm Springs Community Redevelopment Agency, Lake Worth Drainage District
270	PBTPA-1757	Vision 2050 LRTP	PalmTran Route 3 Improvements (Military Trail)	Sat: 30→20min; Sun: 60→20min. 312 bus stop improvements. ITS/TSMO: 83 signals		Frequency improvements, Stop improvements		Palm Beach MPO Plan	PalmTran, Palm Beach County, Palm Beach MPO	Commissioner District 7, Commissioner District 1, Commissioner District 2, Commissioner District 3, Commissioner District 4,	Village Of Golf, Town Of Haverhill, Village Of Palm Springs, City Of Atlantis, City Of Riviera Beach, City Of Boca Raton, City Of Delray Beach, City Of Palm Beach Gardens, City Of West Palm Beach, City Of Greenacres,

								Commissioner District 5	Westgate/Belvedere Community Redevelo
271	PBTPA-1758	Vision 2050 LRTP	PalmTran Route 4 Improvements	Extended Sunday hours. 90 bus stop improvements. ITS/TSMO: 28 signals	Service span extension, Stop improvements	Palm Beach MPO Plan	PalmTran, Palm Beach County	Commissioner District 7, Commissioner District 1, Commissioner District 2, Commissioner District 3	Town Of Haverhill, City Of Riviera Beach, City Of West Palm Beach, City Of Greenacres, Lake Worth Drainage District, Northern Palm Beach County Improvement District
272	PBTPA-1760	Vision 2050 LRTP	PalmTran Route 20 Improvements	Weekday: 40→30min; Sat: 60→30min; Sun: 60→30min. 151 bus stop improvements. ITS/TSMO: 38 signals	Frequency improvements, Stop improvements	Palm Beach MPO Plan	PalmTran, Palm Beach County	Commissioner District 7, Commissioner District 1, Commissioner District 2	City Of Riviera Beach, Town Of Lake Park, City Of Palm Beach Gardens, City Of West Palm Beach, West Palm Beach Community Redevelopment Agency, Northern Palm Beach County Improvement District
273	PBTPA-1762	Vision 2050 LRTP	PalmTran Route 31 Improvements	Weekday: 20→15min; Sat: 30→20min; Sun: 30→20min. 80 bus stop improvements. ITS/TSMO: 22 signals	Frequency improvements, Stop improvements	Palm Beach MPO Plan	PalmTran, Palm Beach County	Commissioner District 7, Commissioner District 1, Commissioner District 2	City Of Riviera Beach, Town Of Mangonia Park, City Of West Palm Beach, West Palm Beach Community Redevelopment Agency, Northwood Community Redevelopment Agency, Northern Palm Beach County Improvement District
274	PBTPA-1764	Vision 2050 LRTP	PalmTran Route 40 Improvements	Weekday: 60→30min; Sat: 60→30min; Sun: 60→30min. ITS/TSMO: 55 signals	Frequency improvements	Palm Beach MPO Plan	PalmTran, Palm Beach County	Commissioner District 7, Commissioner District 6, Commissioner District 2	Town Of Loxahatchee Groves, Village Of Wellington, City Of West Palm Beach, Village Of Royal Palm Beach, West Palm Beach Community Redevelopment Agency, Westgate/Belvedere Community Redevelopment Agency, Acme Improvement District, Highland Glades Drainag
275	PBTPA-1765	Vision 2050 LRTP	PalmTran Route 41 Improvements	New Sunday service. 89 bus stop improvements. ITS/TSMO: 37 signals	Frequency improvements, Stop improvements	Palm Beach MPO Plan	PalmTran, Palm Beach County	Commissioner District 7, Commissioner District 1, Commissioner District 2	Town Of Palm Beach, City Of West Palm Beach, West Palm Beach Community Redevelopment Agency

276	PBTPA-1766	Vision 2050 LRTP	PalmTran Route 43 Improvements	Sat: 30→20min; Sun: 30→20min; Weekday: 20→15min. 94 bus stop improvements. ITS/TSMO: 35 signals	Frequency improvements, Stop improvements	Palm Beach MPO Plan	PalmTran	Commissioner District 7, Commissioner District 6, Commissioner District 2	Village Of Wellington, City Of West Palm Beach, Village Of Royal Palm Beach, West Palm Beach Community Redevelopment Agency, Westgate/Belvedere Community Redevelopment Agency, Acme Improvement District, Lake Worth Drainage District, Northern Palm Beach C
277	PBTPA-1767	Vision 2050 LRTP	PalmTran Route 44 Improvements	Weekday: 60→20min; Sun: 60→30min. 105 bus stop improvements. ITS/TSMO: 25 signals	Frequency improvements, Stop improvements	Palm Beach MPO Plan	PalmTran, Palm Beach County	Commissioner District 7, Commissioner District 2	Town Of Haverhill, City Of West Palm Beach, West Palm Beach Community Redevelopment Agency, Westgate/Belvedere Community Redevelopment Agency, Lake Worth Drainage District, Northern Palm Beach County Improvement District
278	PBTPA-1768	Vision 2050 LRTP	PalmTran Route 46 Improvements (Forest Hill Blvd)	Sat: 45→20min; Sun: 45→20min; Weekday: 30→15min. 87 bus stop improvements. ITS/TSMO: 25 signals	Frequency improvements, Stop improvements	Palm Beach MPO Plan	PalmTran, Palm Beach County, Palm Beach MPO	Commissioner District 6, Commissioner District 2, Commissioner District 3	Village Of Palm Springs, Village Of Wellington, Town Of Lake Clarke Shores, City Of West Palm Beach, City Of Greenacres, Lake Clarke Shores Community Redevelopment Agency, Palm Springs Community Redevelopment Agency, Acme Improvement District, Lake Worth
279	PBTPA-1770	Vision 2050 LRTP	PalmTran Route 49 Improvements	New route: Cherry Rd/Military Trail via Congress Ave. 67 bus stop improvements. ITS/TSMO: 15 signals	Frequency improvements, Stop improvements	Palm Beach MPO Plan	PalmTran, Palm Beach County	Commissioner District 7, Commissioner District 2	City Of West Palm Beach, West Palm Beach Community Redevelopment Agency, Westgate/Belvedere Community Redevelopment Agency, Lake Worth Drainage District
280	PBTPA-1771	Vision 2050 LRTP	PalmTran Route 52 Improvements	MOD (Mobility On Demand) conversion - details pending	Transit Service Improvements	Palm Beach MPO Plan	PalmTran	Commissioner District 6, Commissioner District 2	Town Of Loxahatchee Groves, Village Of Wellington, City Of West Palm Beach, Village Of Royal Palm Beach,

									Acme Improvement District, Indian Trail Improvement District, Lake Worth Drainage District, Loxahatchee Groves Water Control District, Northern Palm
281	PBTPA-1772	Vision 2050 LRTP	PalmTran Route 60 Improvements	Weekday: 60→30min. New Sunday service. 118 bus stop improvements. ITS/TSMO: 23 signals	Frequency improvements, Stop improvements	Palm Beach MPO Plan	PalmTran, Palm Beach County	Commissioner District 7, Commissioner District 2, Commissioner District 3	Town Of Glen Ridge, Village Of Palm Springs, City Of West Palm Beach, City Of Greenacres, West Palm Beach Community Redevelopment Agency, Lake Worth Drainage District
282	PBTPA-1773	Vision 2050 LRTP	PalmTran Route 61 Improvements	Weekday: 60→20min; Sat: 60→30min; Sun: 60→30min. 111 bus stop improvements. ITS/TSMO: 28 signals	Frequency improvements, Stop improvements	Palm Beach MPO Plan	PalmTran, Palm Beach County	Commissioner District 2, Commissioner District 3	Village Of Palm Springs, City Of Lake Worth Beach, City Of Greenacres, Lake Worth Community Redevelopment Agency, Lake Worth Drainage District
283	PBTPA-1774	Vision 2050 LRTP	PalmTran Route 62 Improvements (Lake Worth Rd)	Sat: 30→20min; Sun: 30→20min; Weekday: 20→15min. 106 bus stop improvements. ITS/TSMO: 38 signals	Frequency improvements, Stop improvements	Palm Beach MPO Plan	PalmTran, Palm Beach County	Commissioner District 7, Commissioner District 6, Commissioner District 2, Commissioner District 3	Village Of Palm Springs, City Of Lake Worth Beach, Village Of Wellington, City Of Greenacres, Lake Worth Community Redevelopment Agency, Palm Springs Community Redevelopment Agency, Acme Improvement District, Lake Worth Drainage District
284	PBTPA-1775	Vision 2050 LRTP	PalmTran Route 63 Improvements	Weekday: 60→20min; Sat: 60→30min; Sun: 60→30min. 121 bus stop improvements. ITS/TSMO: 39 signals	Frequency improvements, Stop improvements	Palm Beach MPO Plan	PalmTran, Palm Beach County	Commissioner District 7, Commissioner District 2, Commissioner District 3, Commissioner District 4	City Of Atlantis, Town Of Lantana, City Of West Palm Beach, City Of Greenacres, Lake Worth Drainage District, Northern Palm Beach County Improvement District
285	PBTPA-1776	Vision 2050 LRTP	PalmTran Route 64 Improvements	Weekday: 60→30min; Sun: 75→60min. New Sunday service. 104 bus stop improvements. ITS/TSMO: 20 signals	Frequency improvements, Stop improvements	Palm Beach MPO Plan	PalmTran, Palm Beach County	Commissioner District 7, Commissioner District 2, Commissioner District 3, Commissioner District 4	City Of Boynton Beach, City Of Lake Worth Beach, City Of Delray Beach, Town Of Lantana, City Of Greenacres, Delray Beach Community Redevelopment Agency,

									Lake Worth Community Redevelopment Agency, Boynton Beach Community Redevelopment Agency, Lake Worth D
286	PBTPA-1777	Vision 2050 LRTP	PalmTran Route 70 Improvements	Sun: 75→60min. New Sunday service. 164 bus stop improvements. ITS/TSMO: 31 signals	Frequency improvements, Stop improvements	Palm Beach MPO Plan	PalmTran, Palm Beach County	Commissioner District 7, Commissioner District 2, Commissioner District 3, Commissioner District 4	City Of Boynton Beach, City Of Lake Worth Beach, City Of Delray Beach, Town Of Lantana, City Of Greenacres, Delray Beach Community Redevelopment Agency, Lake Worth Community Redevelopment Agency, Boynton Beach Community Redevelopment Agency, Lake Worth D
287	PBTPA-1778	Vision 2050 LRTP	PalmTran Route 71 Improvements	New Sunday service. 78 bus stop improvements. ITS/TSMO: 20 signals	Stop improvements	Palm Beach MPO Plan	PalmTran, Palm Beach County	Commissioner District 2, Commissioner District 3	City Of Boynton Beach, City Of Atlantis, Lake Worth Drainage District
288	PBTPA-1779	Vision 2050 LRTP	PalmTran Route 73 Improvements (Boynton Beach Blvd)	Sat: 60→30min; Sun: 60→30min; Weekday: 60→30min. 78 bus stop improvements. ITS/TSMO: 29 signals	Frequency improvements, Stop improvements	Palm Beach MPO Plan	Palm Beach MPO, PalmTran, Palm Beach County	Commissioner District 7, Commissioner District 2, Commissioner District 4, Commissioner District 5	City Of Boynton Beach, Boynton Beach Community Redevelopment Agency, Lake Worth Drainage District
289	PBTPA-1786	Vision 2050 LRTP	PalmTran Route 5 Improvements (Jog Rd)	New route on Jog Road. Weekday: 30min; Weekend: 60min. 86 bus stop improvements. ITS/TSMO: 75 signals	New route, Frequency improvements, Stop improvements	Palm Beach MPO Plan	PalmTran, Palm Beach County	Commissioner District 7, Commissioner District 2, Commissioner District 3, Commissioner District 4, Commissioner District 5	City Of Boca Raton, City Of West Palm Beach, City Of Greenacres, Lake Worth Drainage District, Northern Palm Beach County Improvement District
290	PBTPA-1788	Vision 2050 LRTP	PalmTran Route 45 Improvements	New coverage route on Purdy Ln/Florida Mango/Lake Ave. Daily: 60min. 115 bus stop improvements. ITS/TSMO: 26 signals	New route, Stop improvements	Palm Beach MPO Plan	PalmTran, Palm Beach County	Commissioner District 7, Commissioner District 2, Commissioner District 3	Town Of Glen Ridge, Village Of Palm Springs, Town Of Lake Clarke Shores, City Of West Palm Beach, City Of Greenacres, West Palm Beach Community Redevelopment Agency, Lake Worth Drainage District

291	PBTPA-1789	Vision 2050 LRTP	PalmTran Route 50 Improvements (Kirk Rd/Gun Club)	New coverage route on Kirk Rd/Gun Club/Australian Ave. Daily: 60min. 43 bus stop improvements. ITS/TSMO: 19 signals	New route, Stop improvements	Palm Beach MPO Plan	PalmTran, Palm Beach County	Commissioner District 7, Commissioner District 2, Commissioner District 3	Village Of Palm Springs, City Of West Palm Beach, West Palm Beach Community Redevelopment Agency, Palm Springs Community Redevelopment Agency, Lake Worth Drainage District
292	PBTPA-1790	Vision 2050 LRTP	PalmTran Route 59 Improvements (Summit Blvd/Lake Ave)	New coverage route on Summit Blvd/Lake Ave. Daily: 60min. 86 bus stop improvements. ITS/TSMO: 22 signals	New route, Stop improvements	Palm Beach MPO Plan	PalmTran, Palm Beach County	Commissioner District 7, Commissioner District 2, Commissioner District 3	Town Of Glen Ridge, City Of West Palm Beach, City Of Greenacres, West Palm Beach Community Redevelopment Agency, Lake Worth Drainage District
293	PBTPA-1791	Vision 2050 LRTP	PalmTran Route 65 Improvements (Hypoluxo Rd)	New route on Hypoluxo. Weekday: 30min; Weekend: 60min. 9 bus stop improvements. ITS/TSMO: 17 signals	New route, Frequency improvements, Stop improvements	Palm Beach MPO Plan	PalmTran, Palm Beach County	Commissioner District 7, Commissioner District 2, Commissioner District 3	City Of Boynton Beach, Town Of Lantana, Lake Worth Drainage District
294	PBTPA-1792	Vision 2050 LRTP	PalmTran Route 75 Improvements (Woolbright Rd)	New route on Woolbright Road. Daily: 60min. 34 bus stop improvements. ITS/TSMO: 23 signals	New route, Stop improvements	Palm Beach MPO Plan	PalmTran, Palm Beach County	Commissioner District 7, Commissioner District 2, Commissioner District 4, Commissioner District 5	City Of Boynton Beach, Village Of Golf, Boynton Beach Community Redevelopment Agency, Lake Worth Drainage District
295	PBTPA-1795	Vision 2050 LRTP	PalmTran Route x100x Improvements (Gardens Mall to WPB)	New Express route between Gardens Mall and WPB Intermodal. Daily: 60min. 17 bus stop improvements. ITS/TSMO: 12 signals	New route, Express service, Stop improvements	Palm Beach MPO Plan	PalmTran, Palm Beach County	Commissioner District 7, Commissioner District 1, Commissioner District 2	City Of Riviera Beach, City Of Palm Beach Gardens, City Of West Palm Beach, West Palm Beach Community Redevelopment Agency, Northern Palm Beach County Improvement District
296	PBTPA-1796	Vision 2050 LRTP	PalmTran Route x105x Improvements (Gardens Mall to Boca Tri-Rail)	New Express route between Gardens Mall and Boca Raton Tri-Rail. Daily: 60min. 8 bus stop improvements. ITS/TSMO: 19 signals	New route, Express service, Stop improvements	Palm Beach MPO Plan	PalmTran, Palm Beach County	Commissioner District 7, Commissioner District 1, Commissioner District 2, Commissioner District 3, Commissioner District 4	City Of Boynton Beach, City Of Riviera Beach, City Of Lake Worth Beach, City Of Boca Raton, City Of Delray Beach, Town Of Lantana, City Of Palm Beach Gardens, City Of West Palm Beach

297	PBTPA-316	TSM&O Master Plan Executive Summary 2025	GATEWAY BLVD	NA	Lawrence Road	I-95	TSMO	Boynton Beach	Palm Beach MPO Plan	FDOT	Commissioner District 2	City Of Boynton Beach, Lake Worth Drainage District
298	PBTPA-319	TSM&O Master Plan Executive Summary 2025	HYPOLUXO ROAD	NA	Haverhill Road	Congress Avenue	TSMO	Boynton Beach	Palm Beach MPO Plan	FDOT	Commissioner District 2	City Of Boynton Beach, Lake Worth Drainage District
299	PBTPA-321	TSM&O Master Plan Executive Summary 2025	SR 80	NA	SR 7	Jog Road	TSMO	NA	Palm Beach MPO Plan	FDOT	Commissioner District 6, Commissioner District 2	Village Of Royal Palm Beach, Lake Worth Drainage District
300	PBTPA-323	TSM&O Master Plan Executive Summary 2025	SR 7	NA	52 Place S	Okeechobee Blvd	TSMO	NA	Palm Beach MPO Plan	FDOT	Commissioner District 6, Commissioner District 2	Village Of Wellington, City Of West Palm Beach, Village Of Royal Palm Beach, Acme Improvement District, Lake Worth Drainage District, Northern Palm Beach County Improvement District
301	PBTPA-324	TSM&O Master Plan Executive Summary 2025	US 1	NA	Belvedere Road	5th Street/Loftin St	TSMO	West Palm Beach	Palm Beach MPO Plan	FDOT	Commissioner District 7, Commissioner District 2	City Of West Palm Beach, West Palm Beach Community Redevelopment Agency
302	PBTPA-326	TSM&O Master Plan Executive Summary 2025	10 AVENUE N	NA	Haverhill Road	US 1	TSMO	Multiple	Palm Beach MPO Plan	FDOT	Commissioner District 2, Commissioner District 3	Village Of Palm Springs, City Of Lake Worth Beach, City Of Greenacres, Lake Worth Community Redevelopment Agency, Lake Worth Drainage District
303	PBTPA-327	TSM&O Master Plan Executive Summary 2025	MILITARY TRAIL	NA	Park Lane	Okeechobee Blvd	TSMO	Palm Springs	Palm Beach MPO Plan	FDOT	Commissioner District 7, Commissioner District 2, Commissioner District 3	Village Of Palm Springs, Westgate/Belvedere Community Redevelopment Agency, Lake Worth Drainage District
304	PBTPA-328	TSM&O Master Plan Executive Summary 2025	JOG ROAD	NA	Melaleuca Lane	Okeechobee Blvd	TSMO	NA	Palm Beach MPO Plan	FDOT	Commissioner District 7, Commissioner District 2, Commissioner District 3	City Of West Palm Beach, City Of Greenacres, Lake Worth Drainage District, Northern Palm Beach County Improvement District
305	PBTPA-329	TSM&O Master Plan Executive Summary 2025	LANTANA ROAD	NA	Military Trail	US 1	TSMO	Multiple	Palm Beach MPO Plan	FDOT	Commissioner District 7, Commissioner District 2, Commissioner District 3	City Of Atlantis, Town Of Lantana, Lake Worth Drainage District

306	PBTPA-331	TSM&O Master Plan Executive Summary 2025	OKEECHOBEE BLVD	NA	Benoist Farms Road	SR A1A	TSMO	Multiple	Palm Beach MPO Plan	FDOT	Commissioner District 7, Commissioner District 1, Commissioner District 2	Town Of Palm Beach, City Of West Palm Beach, West Palm Beach Community Redevelopment Agency, Westgate/Belvedere Community Redevelopment Agency, Lake Worth Drainage District, Northern Palm Beach County Improvement District
307	PBTPA-333	TSM&O Master Plan Executive Summary 2025	LAKE WORTH ROAD	NA	SR 7	US 1	TSMO	Multiple	Palm Beach MPO Plan	FDOT	Commissioner District 6, Commissioner District 2, Commissioner District 3	Village Of Palm Springs, City Of Lake Worth Beach, City Of Greenacres, Lake Worth Community Redevelopment Agency, Palm Springs Community Redevelopment Agency, Lake Worth Drainage District
308	PBTPA-338	TSM&O Master Plan Executive Summary 2025	CONGRESS AVENUE	NA	SW 23 Avenue	Lake Worth Road	TSMO	Multiple	Palm Beach MPO Plan	FDOT	Commissioner District 2, Commissioner District 3, Commissioner District 4	City Of Boynton Beach, City Of Atlantis, Lake Worth Drainage District
309	PBTPA-340	SODO Mobility Plan Complete Streets Study	PBKC Sidewalk Connectivity	NA	Belvedere Rd at Palm Beach Kennel Club	NA	Safety	NA	Palm Beach MPO Plan	Palm Beach MPO	Commissioner District 2	Westgate/Belvedere Community Redevelopment Agency, Lake Worth Drainage District
310	PBTPA-341	SODO Mobility Plan Complete Streets Study	Belvedere Rd & Australian Ave Intersection Improvement	NA	Belvedere Rd & Australian Ave	NA	Traffic Operation/Calming	West Palm Beach	Palm Beach MPO Plan	Palm Beach MPO	Commissioner District 2	City Of West Palm Beach
311	PBTPA-345	SODO Mobility Plan Complete Streets Study	Belvedere Rd & Congress Ave Intersection Improvement	NA	Belvedere Rd & Congress Ave	NA	Traffic Operation/Calming	NA	Palm Beach MPO Plan	Palm Beach MPO	Commissioner District 2	Westgate/Belvedere Community Redevelopment Agency, Lake Worth Drainage District
312	PBTPA-346	SODO Mobility Plan Complete Streets Study	Belvedere Sidewalk Connectivity	NA	Belvedere Rd from Australian Ave to Military Trl	NA	Pedestrian & Bicycle	Multiple	Palm Beach MPO Plan	Palm Beach MPO	Commissioner District 2	City Of West Palm Beach, Westgate/Belvedere Community Redevelopment Agency, Lake Worth Drainage District
313	PBTPA-347	SODO Mobility Plan Complete Streets Study	Enterprise Mid Block Crossing	NA	Belvedere Rd at Current	NA	Traffic Operation/Calming	NA	Palm Beach	Palm Beach MPO	Commissioner District 2	Westgate/Belvedere Community Redevelopment Agency

					Enterprise Rent-a-car				MPO Plan			
314	PBTPA-348	SODO Mobility Plan Complete Streets Study	Belvedere Sidewalk Pedestrian Lighting	NA	Belvedere Rd from Australian Ave to Military Trl	NA	Safety	Multiple	Palm Beach MPO Plan	Palm Beach MPO	Commissioner District 2	City Of West Palm Beach, Westgate/Belvedere Community Redevelopment Agency, Lake Worth Drainage District
315	PBTPA-349	SODO Mobility Plan Complete Streets Study	5th St Intersection Improvement	NA	Belvedere Rd at 5th St	NA	Traffic Operation/Calming	NA	Palm Beach MPO Plan	Palm Beach MPO	Commissioner District 2	Westgate/Belvedere Community Redevelopment Agency, Lake Worth Drainage District
316	PBTPA-350	SODO Mobility Plan Complete Streets Study	Country Club Rd & Morrison Field Rd Intersection Improvement Study	NA	Country Club Rd & Morrison Field Rd	NA	Traffic Operation/Calming	NA	Palm Beach MPO Plan	Palm Beach MPO	Commissioner District 2	Westgate/Belvedere Community Redevelopment Agency, Lake Worth Drainage District
317	PBTPA-351	SODO Mobility Plan Complete Streets Study	Military Trl Transit Connectivit Study	NA	Belvedere Rd & Military Trl	NA	Transit	NA	Palm Beach MPO Plan	Palm Beach MPO	Commissioner District 2	Town Of Haverhill, Westgate/Belvedere Community Redevelopment Agency, Lake Worth Drainage District
318	PBTPA-352	SODO Mobility Plan Complete Streets Study	PBI Perimeter Rd Connectivity Study	NA	Congress Ave & Perimeter Rd	NA	Access	NA	Palm Beach MPO Plan	Palm Beach MPO	Commissioner District 2	Westgate/Belvedere Community Redevelopment Agency, Lake Worth Drainage District
319	PBTPA-353	SODO Mobility Plan Complete Streets Study	Congress Ave & Old Congress Ave Intersection Improvement Study	NA	Congress Ave & Old Congress Ave	NA	Traffic Operation/Calming	NA	Palm Beach MPO Plan	Palm Beach MPO	Commissioner District 2	Westgate/Belvedere Community Redevelopment Agency, Lake Worth Drainage District
320	PBTPA-354	SODO Mobility Plan Complete Streets Study	South Congress Ave Sidewalk Connectivity	NA	Congress Ave South of the Bridge	NA	Pedestrian & Bicycle	NA	Palm Beach MPO Plan	Palm Beach MPO	Commissioner District 7, Commissioner District 2	Westgate/Belvedere Community Redevelopment Agency, Lake Worth Drainage District
321	PBTPA-355	SODO Mobility Plan Complete Streets Study	South Congress Ave Stormwater Mitigation	NA	Congress Ave South of the Bridge	NA	Sustainability	NA	Palm Beach MPO Plan	Palm Beach MPO	Commissioner District 7, Commissioner District 2	Westgate/Belvedere Community Redevelopment Agency, Lake Worth Drainage District
322	PBTPA-356	SODO Mobility Plan Complete Streets Study	Congress Avenue Bicycle Improvements Study	NA	Congress Ave from Okeechobee Blvd to Belvedere Rd	NA	Pedestrian & Bicycle	NA	Palm Beach MPO Plan	Palm Beach MPO	Commissioner District 7, Commissioner District 2	Westgate/Belvedere Community Redevelopment Agency, Lake Worth Drainage District

323	PBTPA-359	SODO Mobility Plan Complete Streets Study	Congress Avenue Transit Improvements	NA	Okeechobee Blvd to Belvedere Rd	NA	Transit	NA	Palm Beach MPO Plan	Palm Beach MPO	Commissioner District 7, Commissioner District 2	Westgate/Belvedere Community Redevelopment Agency, Lake Worth Drainage District
324	PBTPA-361	SODO Mobility Plan Complete Streets Study	Safety Audit of Multimodal Transportation	NA	Belvedere Rd and Congress Ave	NA	Outreach	NA	Palm Beach MPO Plan	Palm Beach MPO	Commissioner District 2	Westgate/Belvedere Community Redevelopment Agency, Lake Worth Drainage District
325	PBTPA-363	SODO Mobility Plan Complete Streets Study	Belvedere Rd Side Running Streetcar	NA	Congress Ave to I-95	NA	Transit	West Palm Beach	Palm Beach MPO Plan	Palm Beach MPO	Commissioner District 2	City Of West Palm Beach, Westgate/Belvedere Community Redevelopment Agency
326	PBTPA-380	Vision 2050 LRTP	SR 7 Road Extension from 60th St to Northlake Blvd	Construct a new 4 lane divided road with pedestrian sidepath and improvements at 3 intersections.			Construct a new 4 lane divided road with pedestrian sidepath and improvements at 3 intersections.	West Palm Beach	Palm Beach MPO Plan	Palm Beach MPO	Commissioner District 1, Commissioner District 2	City Of Palm Beach Gardens, City Of West Palm Beach, Indian Trail Improvement District, Northern Palm Beach County Improvement District
327	PBTPA-381	Vision 2050 LRTP	FEC Railway and South Florida Rail Corridor Amtrak Passenger Service from Miami to Jacksonville	New Passenger Service			New Passenger Service	Multiple	Palm Beach MPO Plan	FDOT	Commissioner District 7, Commissioner District 1, Commissioner District 2, Commissioner District 3, Commissioner District 4	City Of Boynton Beach, Town Of Hypoluxo, Town Of Jupiter, City Of Riviera Beach, City Of Lake Worth Beach, City Of Boca Raton, City Of Delray Beach, Town Of Lake Park, Town Of Lantana, City Of Palm Beach Gardens, Town Of Lake Clarke Shores, Village Of Tequesta, Village Of North Palm Beach, Town Of Mangonia Park, City Of West Palm Beach, West Palm Beach Community Redevelopment Agency, Delray Beach Community Redevelopment Agency, Lake Worth Community Redevelopment Agency, Boca Raton Community Redevelopment Agency, Northwood Community Redevelopment Agency, Lake Park Community Redevelopment Agency, Boynton Beach Community

										Redevelopment Agency, Riviera Beach Community Redevelopment Agency, Lake Worth Drainage District, Northern Palm Beach County Improvement District
328	PBTPA-387	Vision 2050 LRTP	SR 80 (Southern Blvd) Urban Fixed Guideway from US 27 to US 1	New Passenger Service	New Passenger Service	Multiple	Palm Beach MPO Plan	FDOT	Commissioner District 6, Commissioner District 2, Commissioner District 3	City Of South Bay, City Of Belle Glade, Village Of Wellington, City Of West Palm Beach, Village Of Royal Palm Beach, Belle Glade Community Redevelopment Agency, Highland Glades Drainage District, Indian Trail Improvement District, Lake Worth Drainage District, Loxahatchee Groves Water Control District, Northern Palm Beach County Improvement District, South Florida Conservancy District, South Shore Drainage District
329	PBTPA-401	Vision 2050 LRTP	I 95 Interchange Modification @ Belvedere Rd	Interchange Modification	Interchange Modification	West Palm Beach	Palm Beach MPO Plan	FDOT	Commissioner District 2	City Of West Palm Beach
330	PBTPA-404	Vision 2050 LRTP	Southern Blvd (SR 80) ITS from US 27 to I 95	Corridor Management, ITS for TSM&O Network	Corridor Management, ITS for TSM&O Network	Multiple	Palm Beach MPO Plan	FDOT	Commissioner District 6, Commissioner District 2	City Of South Bay, City Of Belle Glade, Village Of Wellington, City Of West Palm Beach, Village Of Royal Palm Beach, Belle Glade Community Redevelopment Agency, Highland Glades Drainage District, Indian Trail Improvement District, Lake Worth Drainage District, Loxahatchee Groves Water Control District, Northern Palm Beach County Improvement District, South Florida Conservancy District,

										South Shore Drainage District
331	PBTPA-407	Vision 2050 LRTP	Banyan Blvd ITS from Australian Ave to N Flagler Dr	Project scope will include various ATMS deployment based on the TSM&O strategies identified in the 2021 FDOT District 4 TSM&O Master Plan. Infrastructure deployment may include, but not limited to, fiber communications network, CCTV camera for full coverage, Bluetooth travel time system, MVDS, ADMS, signal upgrade (such as controller upgrades, additional detections, Adaptive System, Transit Signal Priority, UPS). Coordination with the Signal Maintaining Agencies will be needed for signal upgrades.	Project scope will include various ATMS deployment based on the TSM&O strategies identified in the 2021 FDOT District 4 TSM&O Master Plan. Infrastructure deployment may include, but not limited to, fiber communications network, CCTV camera for full coverage, Bluetooth travel time system, MVDS, ADMS, signal upgrade (such as controller upgrades, additional detections, Adaptive System, Transit Signal Priority, UPS). Coordination with the Signal Maintaining Agencies will be needed for signal upgrades.	West Palm Beach	Palm Beach MPO Plan	FDOT	Commissioner District 7, Commissioner District 2	City Of West Palm Beach, West Palm Beach Community Redevelopment Agency
332	PBTPA-409	Vision 2050 LRTP	Congress Ave (SR 807) Congress Ave ITS from Southern Blvd to Yamato Rd	Project scope will include various ATMS deployment based on the TSM&O strategies identified in the 2021 FDOT District 4 TSM&O Master Plan. Infrastructure deployment may include, but not limited to, fiber communications network, CCTV camera for full coverage, Bluetooth travel time system, MVDS, ADMS, signal upgrade (such as controller upgrades, additional detections, Adaptive System, Transit Signal Priority,	Project scope will include various ATMS deployment based on the TSM&O strategies identified in the 2021 FDOT District 4 TSM&O Master Plan. Infrastructure deployment may include, but not limited to, fiber communications network, CCTV camera for full coverage, Bluetooth travel time system, MVDS, ADMS, signal upgrade (such as controller upgrades, additional detections, Adaptive System, Transit Signal Priority, UPS). Coordination with the Signal Maintaining	Multiple	Palm Beach MPO Plan	FDOT	Commissioner District 7, Commissioner District 2, Commissioner District 3, Commissioner District 4	City Of Boynton Beach, Village Of Palm Springs, City Of Atlantis, City Of Boca Raton, City Of Delray Beach, Palm Springs Community Redevelopment Agency, Lake Worth Drainage District

				UPS). Coordination with the Signal Maintaining Agencies will be needed for signal upgrades.	Agencies will be needed for signal upgrades.					
333	PBTPA-412	Vision 2050 LRTP	Lantana Rd ITS from High Ridge Rd to I 95	Project scope will include various ATMS deployment based on the TSM&O strategies identified in the 2021 FDOT District 4 TSM&O Master Plan. Infrastructure deployment may include, but not limited to, fiber communications network, CCTV camera for full coverage, Bluetooth travel time system, MVDS, ADMS, signal upgrade (such as controller upgrades, additional detections, Adaptive System, Transit Signal Priority, UPS). Coordination with the Signal Maintaining Agencies will be needed for signal upgrades.	Project scope will include various ATMS deployment based on the TSM&O strategies identified in the 2021 FDOT District 4 TSM&O Master Plan. Infrastructure deployment may include, but not limited to, fiber communications network, CCTV camera for full coverage, Bluetooth travel time system, MVDS, ADMS, signal upgrade (such as controller upgrades, additional detections, Adaptive System, Transit Signal Priority, UPS). Coordination with the Signal Maintaining Agencies will be needed for signal upgrades.	Lantana	Palm Beach MPO Plan	FDOT	Commissioner District 7, Commissioner District 2	Town Of Lantana
334	PBTPA-413	Vision 2050 LRTP	Military Trl (SR 809) ITS from Lake Worth Rd to Atlantic Ave	Project scope will include various ATMS deployment based on the TSM&O strategies identified in the 2021 FDOT District 4 TSM&O Master Plan. Infrastructure deployment may include, but not limited to, fiber communications network, CCTV camera for full coverage, Bluetooth travel time system, MVDS, ADMS, signal upgrade (such as controller upgrades, additional detections, Adaptive System,	Project scope will include various ATMS deployment based on the TSM&O strategies identified in the 2021 FDOT District 4 TSM&O Master Plan. Infrastructure deployment may include, but not limited to, fiber communications network, CCTV camera for full coverage, Bluetooth travel time system, MVDS, ADMS, signal upgrade (such as controller upgrades, additional detections, Adaptive System, Transit Signal Priority, UPS). Coordination with the Signal Maintaining	Multiple	Palm Beach MPO Plan	FDOT	Commissioner District 2, Commissioner District 3, Commissioner District 4	Village Of Golf, Village Of Palm Springs, City Of Atlantis, City Of Delray Beach, Lake Worth Drainage District

				Transit Signal Priority, UPS). Coordination with the Signal Maintaining Agencies will be needed for signal upgrades.	Agencies will be needed for signal upgrades.					
335	PBTPA-416	Vision 2050 LRTP	US 1 ITS from Northlake Blvd to N Quadrille Blvd and from Southern Blvd to Lucerne Ave	Project scope will include various ATMS deployment based on the TSM&O strategies identified in the 2021 FDOT District 4 TSM&O Master Plan. Infrastructure deployment may include, but not limited to, fiber communications network, CCTV camera for full coverage, Bluetooth travel time system, MVDS, ADMS, signal upgrade (such as controller upgrades, additional detections, Adaptive System, Transit Signal Priority, UPS). Coordination with the Signal Maintaining Agencies will be needed for signal upgrades.	Project scope will include various ATMS deployment based on the TSM&O strategies identified in the 2021 FDOT District 4 TSM&O Master Plan. Infrastructure deployment may include, but not limited to, fiber communications network, CCTV camera for full coverage, Bluetooth travel time system, MVDS, ADMS, signal upgrade (such as controller upgrades, additional detections, Adaptive System, Transit Signal Priority, UPS). Coordination with the Signal Maintaining Agencies will be needed for signal upgrades.	Multiple	Palm Beach MPO Plan	FDOT	Commissioner District 7, Commissioner District 1, Commissioner District 2	City Of Riviera Beach, City Of Lake Worth Beach, Town Of Lake Park, Village Of North Palm Beach, City Of West Palm Beach, West Palm Beach Community Redevelopment Agency, Lake Worth Community Redevelopment Agency, Northwood Community Redevelopment Agency, Riviera Beach Community Redevelopment Agency
336	PBTPA-417	Vision 2050 LRTP	US 1 ITS from Lake Ave to N Federal Hwy	Project scope will include various ATMS deployment based on the TSM&O strategies identified in the 2021 FDOT District 4 TSM&O Master Plan. Infrastructure deployment may include, but not limited to, fiber communications network, CCTV camera for full coverage, Bluetooth travel time system, MVDS, ADMS, signal upgrade (such as controller upgrades, additional detections,	Project scope will include various ATMS deployment based on the TSM&O strategies identified in the 2021 FDOT District 4 TSM&O Master Plan. Infrastructure deployment may include, but not limited to, fiber communications network, CCTV camera for full coverage, Bluetooth travel time system, MVDS, ADMS, signal upgrade (such as controller upgrades, additional detections, Adaptive System, Transit Signal Priority, UPS). Coordination with the	Multiple	Palm Beach MPO Plan	FDOT	Commissioner District 7, Commissioner District 2, Commissioner District 4	Town Of Hypoluxo, City Of Lake Worth Beach, Town Of Lantana, Lake Worth Community Redevelopment Agency

				Adaptive System, Transit Signal Priority, UPS). Coordination with the Signal Maintaining Agencies will be needed for signal upgrades.	Signal Maintaining Agencies will be needed for signal upgrades.					
337	PBTPA-425	Vision 2050 LRTP	Summit Blvd from west of C-51 Canal Crossing to I 95 lane addition	Req. Bridge widening/replacement, walls and RR Crossing ,Improvement Segment in Miles = 0.4	Req. Bridge widening/replacement, walls and RR Crossing ,Improvement Segment in Miles = 0.4	Multiple	Palm Beach MPO Plan	Palm Beach County	Commissioner District 2, Commissioner District 3	Town Of Glen Ridge, City Of West Palm Beach, Lake Worth Drainage District
338	PBTPA-441	Vision 2050 LRTP	Belvedere Rd over LWDD E-3 Canal bridge repairs	Bridge Replacement, 5 lanes, buffered bike lanes, new dedicated right turn lane into park; WUD okay with attachment	Bridge Replacement, 5 lanes, buffered bike lanes, new dedicated right turn lane into park; WUD okay with attachment	Haverhill	Palm Beach MPO Plan	Palm Beach County	Commissioner District 2	Town Of Haverhill, Lake Worth Drainage District
339	PBTPA-442	Vision 2050 LRTP	Congress Ave over L-2 Canal bridge repairs	Replace bridge with culvert; WUD designing relocation; LWDD permitting is critical path	Replace bridge with culvert; WUD designing relocation; LWDD permitting is critical path		Palm Beach MPO Plan	Palm Beach County	Commissioner District 7, Commissioner District 2	Westgate/Belvedere Community Redevelopment Agency
340	PBTPA-448	Vision 2050 LRTP	Florida Mango Rd over L-2 Canal bridge repairs	Replace existing Bridge with twin RCP pipes.	Replace existing Bridge with twin RCP pipes.	West Palm Beach	Palm Beach MPO Plan	Palm Beach County	Commissioner District 7, Commissioner District 2	City Of West Palm Beach
341	PBTPA-455	Vision 2050 LRTP	Lake Osborne Dr over Lake Bass Canal bridge replacement	IST project requested by R&B to replace existing Bridge. Project includes ILA with Municipal of Lake Worth for utility relocation	IST project requested by R&B to replace existing Bridge. Project includes ILA with Municipal of Lake Worth for utility relocation		Palm Beach MPO Plan	Palm Beach County	Commissioner District 2	
342	PBTPA-489	Vision 2050 LRTP	Palm Beach to West Palm Beach Intermodal Connector	New Passenger Service	New Passenger Service	West Palm Beach	Palm Beach MPO Plan	FDOT	Commissioner District 7, Commissioner District 2	City Of West Palm Beach, West Palm Beach Community Redevelopment Agency, Westgate/Belvedere Community Redevelopment Agency, Lake Worth Drainage District
343	PBTPA-491	Vision 2050 LRTP	Fern St Road Extension from Australian Ave to Tamarind Ave	New street and RR crossing with separated bikeway and enhanced streetscape; priority bikeway connection between Downown	New street and RR crossing with separated bikeway and enhanced streetscape; priority bikeway connection between Downown and proposed lake trails	West Palm Beach	Palm Beach MPO Plan	West Palm Beach	Commissioner District 2	City Of West Palm Beach, West Palm Beach Community Redevelopment Agency

				and proposed lake trails						
344	PBTPA-492	Vision 2050 LRTP	Tamarind Ave from Banyan Blvd to N Sapodilla Rail to Trail	Rail to trail with focus on neighborhood connections and public space activity along the trail	Rail to trail with focus on neighborhood connections and public space activity along the trail	West Palm Beach	Palm Beach MPO Plan	West Palm Beach	Commissioner District 2	City Of West Palm Beach, West Palm Beach Community Redevelopment Agency
345	PBTPA-493	Vision 2050 LRTP	N Dixie Hwy Complete Street from Okeechobee to Banyan Blvd	Further study required; convert from one-way to two-way; should be done in coordination with changes to Olive	Further study required; convert from one-way to two-way; should be done in coordination with changes to Olive	West Palm Beach	Palm Beach MPO Plan	West Palm Beach	Commissioner District 7, Commissioner District 2	City Of West Palm Beach, West Palm Beach Community Redevelopment Agency
346	PBTPA-516	Vision 2050 LRTP	SFRC Fiber Communication	Installation of Fiber Optic Cable along the South Florida Rail Corridor (SFRC).	Installation of Fiber Optic Cable along the South Florida Rail Corridor (SFRC).	Multiple	Palm Beach MPO Plan	SFRTA	Commissioner District 7, Commissioner District 2, Commissioner District 3, Commissioner District 4	City Of Boynton Beach, City Of Lake Worth Beach, City Of Boca Raton, City Of Delray Beach, Town Of Lantana, Town Of Lake Clarke Shores, Town Of Mangonia Park, City Of West Palm Beach, West Palm Beach Community Redevelopment Agency, Northwood Community Redevelopment Agency, Boynton Beach Community Redevelopment Agency, Lake Worth Drainage District
347	PBTPA-517	Vision 2050 LRTP	SFRC Grade Crossings and Signals - Signal Safety Improvements	Railroad crossing rehabilitation and signal safety upgrades in the South Florida Rail Corridor (SFRC).	Railroad crossing rehabilitation and signal safety upgrades in the South Florida Rail Corridor (SFRC).	Multiple	Palm Beach MPO Plan	SFRTA	Commissioner District 7, Commissioner District 2, Commissioner District 3, Commissioner District 4	City Of Boynton Beach, City Of Lake Worth Beach, City Of Boca Raton, City Of Delray Beach, Town Of Lantana, Town Of Lake Clarke Shores, Town Of Mangonia Park, City Of West Palm Beach, West Palm Beach Community Redevelopment Agency, Northwood Community Redevelopment Agency, Boynton Beach Community Redevelopment Agency, Lake Worth Drainage District
348	PBTPA-518	Vision 2050 LRTP	SFRC Wood Tie Conversion to Concrete	Change existing wood ties in the South Florida Rail Corridor to concrete ties.	Change existing wood ties in the South Florida Rail Corridor to concrete ties.	Multiple	Palm Beach MPO Plan	SFRTA	Commissioner District 7, Commissioner District 2,	City Of Boynton Beach, City Of Lake Worth Beach, City Of Boca Raton, City Of Delray

									Commissioner District 3, Commissioner District 4	Beach, Town Of Lantana, Town Of Lake Clarke Shores, Town Of Mangonia Park, City Of West Palm Beach, West Palm Beach Community Redevelopment Agency, Northwood Community Redevelopment Agency, Boynton Beach Community Redevelopment Agency, Lake Worth Drainage District
349	PBTPA-520	Vision 2050 LRTP	Tri-Rail New Automated Fare Collection System (AFCS)	A new Automated Fare Collecton System (AFCS) for Tri-Rail stations	A new Automated Fare Collecton System (AFCS) for Tri-Rail stations	Multiple	Palm Beach MPO Plan	SFRTA	Commissioner District 7, Commissioner District 2, Commissioner District 3, Commissioner District 4	City Of Boynton Beach, City Of Lake Worth Beach, City Of Boca Raton, City Of Delray Beach, Town Of Mangonia Park, City Of West Palm Beach, West Palm Beach Community Redevelopment Agency, Lake Worth Drainage District
350	PBTPA-526	Vision 2050 LRTP	Turnpike Lane Addition from North of Boynton Beach Blvd to Southern Blvd	Widen from 4 to 8 Lanes. Includes Interchange @ SR 80 (Southern Blvd)	Widen from 4 to 8 Lanes. Includes Interchange @ SR 80 (Southern Blvd)		Palm Beach MPO Plan	Florida Turnpike Enterprise	Commissioner District 6, Commissioner District 2, Commissioner District 3	Lake Worth Drainage District
351	PBTPA-527	Vision 2050 LRTP	Turnpike Lane Addition from Southern Blvd to Okeechobee Blvd	Widen from 4 to 8 Lanes. Includes Interchange Improvements @ Jog Rd and SR 704 (Okeechobee Blvd)	Widen from 4 to 8 Lanes. Includes Interchange Improvements @ Jog Rd and SR 704 (Okeechobee Blvd)		Palm Beach MPO Plan	Florida Turnpike Enterprise	Commissioner District 7, Commissioner District 2	Lake Worth Drainage District, Northern Palm Beach County Improvement District
352	PBTPA-528	Vision 2050 LRTP	Turnpike Lane Addition from North of Okeechobee Blvd to Beeline Hwy	Widen from 4 to 8 Lanes with Managed Lanes	Widen from 4 to 8 Lanes with Managed Lanes	West Palm Beach	Palm Beach MPO Plan	Florida Turnpike Enterprise	Commissioner District 7, Commissioner District 1, Commissioner District 2	City Of Palm Beach Gardens, City Of West Palm Beach, Northern Palm Beach County Improvement District
353	PBTPA-543	Vision 2050 LRTP	Turnpike Interchange Consruction @ Hypoluxo Rd	New Interchange: ♦ MP 90 - Hypoluxo Rd	New Interchange: ♦ MP 90 - Hypoluxo Rd		Palm Beach MPO Plan	Florida Turnpike Enterprise	Commissioner District 6, Commissioner District 2	Lake Worth Drainage District
354	PBTPA-544	Vision 2050 LRTP	Summit Blvd Complete Street from Jog Rd to Parker Ave	Summit Boulevard is one of the few streets that connects east-west and does not have an 1-95 interchange. Summit	Summit Boulevard is one of the few streets that connects east-west and does not have an 1-95 interchange. Summit connects the Pine Jog	Multiple	Palm Beach MPO Plan	West Palm Beach	Commissioner District 2, Commissioner District 3	Town Of Glen Ridge, City Of West Palm Beach, City Of Greenacres, Lake Worth Drainage District

				connects the Pine Jog Environmental Education Center with the Zoo, Science Center, and neighborhoods. It could also connect with the West Palm Beach Greenway South alignment described above, linking destinations to the west of I 95 with a north-south spine. The road appears to have excess Capacity and could be repurposed to include shared use paths, landscape	Environmental Education Center with the Zoo, Science Center, and neighborhoods. It could also connect with the West Palm Beach Greenway South alignment described above, linking destinations to the west of I 95 with a north-south spine. The road appears to have excess Capacity and could be repurposed to include shared use paths, landscape					
355	PBTPA-545	Vision 2050 LRTP	Flagler Dr Complete Street from Gregory Place to 59th Street	Complete Street project to include improvements to the following infrastructures: roadway, landscaping, sidewalk, bike lanes, improve livability and safety through traffic calming implementation. In addition, this project will look to improve resiliency through stormwater management and various upgrade of existing utilities.	Complete Street project to include improvements to the following infrastructures: roadway, landscaping, sidewalk, bike lanes, improve livability and safety through traffic calming implementation. In addition, this project will look to improve resiliency through stormwater management and various upgrade of existing utilities.	West Palm Beach	Palm Beach MPO Plan	West Palm Beach	Commissioner District 7, Commissioner District 2	City Of West Palm Beach, West Palm Beach Community Redevelopment Agency, Northwood Community Redevelopment Agency
356	PBTPA-549	Vision 2050 LRTP	Lake Ave Complete Street from Belvedere Rd and Southern Blvd	Complete Street project to include improvements to the following infrastructure: roadway narrowing, landscape protected, bike lanes, improve livability and safety through traffic calming implementation. In addition, this project will look to improve resiliency through stormwater management and	Complete Street project to include improvements to the following infrastructure: roadway narrowing, landscape protected, bike lanes, improve livability and safety through traffic calming implementation. In addition, this project will look to improve resiliency through stormwater management and various upgrade of existing utilities	West Palm Beach	Palm Beach MPO Plan	West Palm Beach	Commissioner District 2, Commissioner District 3	City Of West Palm Beach

				various upgrade of existing utilities						
357	PBTPA-553	Vision 2050 LRTP	West Palm Beach Intermodal SIS Connector from PBIA to WPB Intermodal Center	Modify Connector	Modify Connector	West Palm Beach	Palm Beach MPO Plan	FDOT	Commissioner District 7, Commissioner District 2	City Of West Palm Beach, West Palm Beach Community Redevelopment Agency
358	PBTPA-554	Vision 2050 LRTP	I 95 Managed Lanes from 6th Ave S to North of Okeechobee Blvd	Managed Lanes	Managed Lanes	Multiple	Palm Beach MPO Plan	FDOT	Commissioner District 7, Commissioner District 2, Commissioner District 3	City Of Lake Worth Beach, City Of West Palm Beach, Lake Worth Community Redevelopment Agency
359	PBTPA-556	Vision 2050 LRTP	I 95 Managed Lanes from South of Linton Blvd to 6th Ave S	Managed Lanes	Managed Lanes	Multiple	Palm Beach MPO Plan	FDOT	Commissioner District 7, Commissioner District 2, Commissioner District 3, Commissioner District 4	City Of Boynton Beach, City Of Lake Worth Beach, City Of Delray Beach, Town Of Lantana, Delray Beach Community Redevelopment Agency, Boynton Beach Community Redevelopment Agency, Lake Worth Drainage District
360	PBTPA-557	Vision 2050 LRTP	Southern Blvd (SR 80) Highway Capacity from West of Royal Palm Beach Blvd to I 95	Highway Capacity (Multimodal)	Highway Capacity (Multimodal)	Multiple	Palm Beach MPO Plan	FDOT	Commissioner District 6, Commissioner District 2	City Of West Palm Beach, Village Of Royal Palm Beach, Indian Trail Improvement District, Lake Worth Drainage District, Northern Palm Beach County Improvement District
361	PBTPA-561	Vision 2050 LRTP	Military Trl (SR 809) ITS from Lake Worth Rd to Hypoluxo Rd	Project scope will include various ATMS deployment based on the TSM&O strategies identified in the 2021 FDOT District 4 TSM&O Master Plan. Infrastructure deployment may include, but not limited to, fiber communications network, CCTV camera for full coverage, Bluetooth travel time system, MVDS, ADMS, signal upgrade (such as controller upgrades, additional detections,	Project scope will include various ATMS deployment based on the TSM&O strategies identified in the 2021 FDOT District 4 TSM&O Master Plan. Infrastructure deployment may include, but not limited to, fiber communications network, CCTV camera for full coverage, Bluetooth travel time system, MVDS, ADMS, signal upgrade (such as controller upgrades, additional detections, Adaptive System, Transit Signal Priority, UPS). Coordination with the	Multiple	Palm Beach MPO Plan	FDOT	Commissioner District 2, Commissioner District 3	Village Of Palm Springs, City Of Atlantis, Lake Worth Drainage District

				Adaptive System, Transit Signal Priority, UPS). Coordination with the Signal Maintaining Agencies will be needed for signal upgrades.	Signal Maintaining Agencies will be needed for signal upgrades.					
362	PBTPA-577	Vision 2050 LRTP	Tri-Rail Positive Train Control (PTC)	PTC Installation, Engineering, Project Management, and Testing for exisitng Tri-Rail fleet.	PTC Installation, Engineering, Project Management, and Testing for exisitng Tri-Rail fleet.	Multiple	Palm Beach MPO Plan	SFRTA	Commissioner District 7, Commissioner District 2, Commissioner District 3, Commissioner District 4	City Of Boynton Beach, City Of Lake Worth Beach, City Of Boca Raton, City Of Delray Beach, Town Of Lantana, Town Of Lake Clarke Shores, Town Of Mangonia Park, City Of West Palm Beach, West Palm Beach Community Redevelopment Agency, Northwood Community Redevelopment Agency, Boynton Beach Community Redevelopment Agency, Lake Worth Drainage District
363	PBTPA-578	Vision 2050 LRTP	SFRC System Control Points Replacement in Palm Beach County	Replacement of SFRC System Control Points located in Palm Beach County	Replacement of SFRC System Control Points located in Palm Beach County	Multiple	Palm Beach MPO Plan	SFRTA	Commissioner District 7, Commissioner District 2, Commissioner District 3, Commissioner District 4	City Of Boynton Beach, City Of Lake Worth Beach, City Of Boca Raton, City Of Delray Beach, Town Of Lantana, Town Of Lake Clarke Shores, Town Of Mangonia Park, City Of West Palm Beach, West Palm Beach Community Redevelopment Agency, Northwood Community Redevelopment Agency, Boynton Beach Community Redevelopment Agency, Lake Worth Drainage District
364	PBTPA-588	Vision 2050 LRTP	Quadrille Blvd Complete Street from Okeechobee Blvd to N Dixie Hwy	Complete Street project to include improvements to the following infrastructures: roadway, landscaping, sidewalk, bike lanes, improve livability and safety through traffic calming	Complete Street project to include improvements to the following infrastructures: roadway, landscaping, sidewalk, bike lanes, improve livability and safety through traffic calming implementation. In addition, this project will	West Palm Beach	Palm Beach MPO Plan	West Palm Beach	Commissioner District 7, Commissioner District 2	City Of West Palm Beach, West Palm Beach Community Redevelopment Agency

				implementation. In addition, this project will look to improve resiliency through stormwater management and various upgrade of existing utilities	look to improve resiliency through stormwater management and various upgrade of existing utilities					
365	PBTPA-603	Vision 2050 LRTP	Tri-Rail Boynton Beach Station - Upgrades	Passenger Terminal	Passenger Terminal	Boca Raton	Palm Beach MPO Plan	FDOT	Commissioner District 2	City Of Boynton Beach, Lake Worth Drainage District
366	PBTPA-604	Vision 2050 LRTP	Palm Beach - Terminal Connections		Palm Beach - Terminal Connections		Palm Beach MPO Plan	FDOT	Commissioner District 2	
367	PBTPA-616	Vision 2050 LRTP	SR 80 (Southern Blvd) Intermodal Centers at US 27 and US 1	Passenger Terminal	Passenger Terminal	West Palm Beach	Palm Beach MPO Plan	FDOT	Commissioner District 6, Commissioner District 2	City Of South Bay, City Of West Palm Beach, South Shore Drainage District
368	PBTPA-619	Vision 2050 LRTP	Tri-Rail West Palm Beach Station Transit Hub	Upgrade Passenger Terminal	Upgrade Passenger Terminal	West Palm Beach	Palm Beach MPO Plan	FDOT	Commissioner District 2	City Of West Palm Beach, West Palm Beach Community Redevelopment Agency
369	PBTPA-743	Vision 2050 LRTP	Beeline Hwy (SR 710) Lane Addition from Blue Heron Blvd to Northlake Blvd	Widen 4L to 6L	Widen 4L to 6L	Palm Beach Gardens	Palm Beach MPO Plan	FDOT	Commissioner District 7, Commissioner District 1, Commissioner District 2	City Of Riviera Beach, City Of Palm Beach Gardens, City Of West Palm Beach, Northern Palm Beach County Improvement District
370	PBTPA-752	Vision 2050 LRTP	SR 7 Lane Addition from Okeechobee Blvd to 60th St	Widen 2L to 4L	Widen 2L to 4L	Royal Palm Beach	Palm Beach MPO Plan	Palm Beach MPO	Commissioner District 6, Commissioner District 2	City Of West Palm Beach, Village Of Royal Palm Beach, Indian Trail Improvement District, Northern Palm Beach County Improvement District
371	PBTPA-774	Vision 2050 LRTP	I 95 Interchange Modification @ Gateway Blvd	Widen roadway and turn lanes on Gateway Blvd from Quantum Blvd to NE 1st Way. Widening on and off ramps.	Widen roadway and turn lanes on Gateway Blvd from Quantum Blvd to NE 1st Way. Widening on and off ramps.	Boynton Beach	Palm Beach MPO Plan	FDOT	Commissioner District 7, Commissioner District 2	City Of Boynton Beach
372	PBTPA-776	Vision 2050 LRTP	I 95 Interchange Modification @ Hypoluxo Rd	Reconstruct bridge over I 95 and the SFRC railroad tracks to accommodate Diverging Diamond Interchange (DDI) configuration.	Reconstruct bridge over I 95 and the SFRC railroad tracks to accommodate Diverging Diamond Interchange (DDI) configuration.	Lantana	Palm Beach MPO Plan	FDOT	Commissioner District 7, Commissioner District 2	Town Of Lantana
373	PBTPA-777	Vision 2050 LRTP	I 95 Interchange Modification @ Lantana Rd	Reconstruct into a Diverging Diamond Interchange (DDI)	Reconstruct into a Diverging Diamond Interchange (DDI)	Lantana	Palm Beach	FDOT	Commissioner District 7,	Town Of Lantana

							MPO Plan		Commissioner District 2	
374	PBTPA-778	Vision 2050 LRTP	I 95 Interchange Modification @ 6th Ave South	Reconstruct interchange (add lanes) to increase Capacity	Reconstruct interchange (add lanes) to increase Capacity	Lake Worth Beach	Palm Beach MPO Plan	FDOT	Commissioner District 2, Commissioner District 3	City Of Lake Worth Beach
375	PBTPA-780	Vision 2050 LRTP	I 95 Interchange Modification @ Southern Blvd (SR 80)	Interchange ultimate improvement. Modify existing interchange and ramps	Interchange ultimate improvement. Modify existing interchange and ramps	West Palm Beach	Palm Beach MPO Plan	FDOT	Commissioner District 2, Commissioner District 3	City Of West Palm Beach
376	PBTPA-803	Vision 2050 LRTP	US 1 from Camino Real Rd to Indiantown Rd	561 Plan Transit Corridor: New enhanced transit service with associated multimodal facilities	561 Plan Transit Corridor: New enhanced transit service with associated multimodal facilities	Multiple	Palm Beach MPO Plan	Palm Beach MPO	Commissioner District 7, Commissioner District 1, Commissioner District 2, Commissioner District 4	City Of Boynton Beach, Town Of Juno Beach, Town Of Hypoluxo, Town Of Jupiter, City Of Riviera Beach, City Of Lake Worth Beach, City Of Boca Raton, City Of Delray Beach, Town Of Lake Park, Town Of Lantana, City Of Palm Beach Gardens, Village Of North Palm Beach, City Of West Palm Beach, West Palm Beach Community Redevelopment Agency, Delray Beach Community Redevelopment Agency, Lake Worth Community Redevelopment Agency, Boca Raton Community Redevelopment Agency, Northwood Community Redevelopment Agency, Boynton Beach Community Redevelopment Agency, Riviera Beach Community Redevelopment Agency, Jupiter Community Redevelopment Agency
377	PBTPA-808	Vision 2050 LRTP	US 1 Lane Repurpising from Dixie/Federal Junction to Gregory Rd in Lake Worth Beach	Lane Repurposing from 4L to 3L; associated multimodal facilities	Lane Repurposing from 4L to 3L; associated multimodal facilities	Lake Worth Beach	Palm Beach MPO Plan	Palm Beach MPO	Commissioner District 7, Commissioner District 2	City Of Lake Worth Beach, Town Of Lantana, City Of West Palm Beach, Lake Worth Community Redevelopment Agency
378	PBTPA-811	Vision 2050 LRTP	Okeechobee Blvd (SR 704) (PalmTran - Routes 43) Transit Shelters from SR 7	Construct enhanced transit shelters within existing ROW	Construct enhanced transit shelters within existing ROW		Palm Beach MPO Plan	PalmTran	Commissioner District 7, Commissioner District 6,	Village Of Wellington, City Of West Palm Beach, Village Of Royal Palm Beach, West Palm

			to US-1; SR 7 Transit Shelters from Forest Hill Blvd to Okeechobee Blvd						Commissioner District 2	Beach Community Redevelopment Agency, Westgate/Belvedere Community Redevelopment Agency, Lake Worth Drainage District, Northern Palm Beach County Improvement District
379	PBTPA-812	Vision 2050 LRTP	Okeechobee Blvd (SR 704) (PalmTran - Routes 40/43) Enhanced Transit from SR 7 to US 1 and SR 7 from Forest Hill Blvd to Okeechobee Blvd	FDOT feasibility study based on TPA planning study recommendations	FDOT feasibility study based on TPA planning study recommendations		Palm Beach MPO Plan	Palm Beach MPO	Commissioner District 7, Commissioner District 6, Commissioner District 2	Village Of Wellington, City Of West Palm Beach, Village Of Royal Palm Beach, West Palm Beach Community Redevelopment Agency, Westgate/Belvedere Community Redevelopment Agency, Lake Worth Drainage District, Northern Palm Beach County Improvement District
380	PBTPA-814	Vision 2050 LRTP	Lake Worth Rd (SR 802) ITS from SR 7 to US 1 and SR 7 from Lake Worth Rd to Forest Hill Blvd	Implement Transit Signal Prioritization	Implement Transit Signal Prioritization	Multiple	Palm Beach MPO Plan	PalmTran	Commissioner District 6, Commissioner District 2, Commissioner District 3	Village Of Palm Springs, City Of Lake Worth Beach, Village Of Wellington, City Of Greenacres, Lake Worth Community Redevelopment Agency, Palm Springs Community Redevelopment Agency, Lake Worth Drainage District
381	PBTPA-816	Vision 2050 LRTP	Traffic Signal resilience improvements: Atlantic Ave @ Military Trl; Belvedere @ Military Trl; Forest Hill Blvd @ I 95	Replace span wire traffic signals with mast arms and steel strain pole span wires and upgrade supporting infrastructure. Upgrade to mast arm signals; enhanced pedestrian signals and detection; upgrade ITS elements and roadway lighting; curb ramp and sidewalk upgrades to meet ADA.	Replace span wire traffic signals with mast arms and steel strain pole span wires and upgrade supporting infrastructure. Upgrade to mast arm signals; enhanced pedestrian signals and detection; upgrade ITS elements and roadway lighting; curb ramp and sidewalk upgrades to meet ADA.	Multiple	Palm Beach MPO Plan	Palm Beach County	Commissioner District 2, Commissioner District 3, Commissioner District 4, Commissioner District 5	Town Of Haverhill, City Of Delray Beach, City Of West Palm Beach, Westgate/Belvedere Community Redevelopment Agency, Lake Worth Drainage District
382	PBTPA-817	Vision 2050 LRTP	US 1 at Silver Beach Rd, Military at Investment Ln,	Replace span wire traffic signals with mast arms and steel	Replace span wire traffic signals with mast arms and steel strain pole span	Multiple	Palm Beach	Palm Beach County	Commissioner District 7, Commissioner	City Of Riviera Beach, Town Of Lake Park, City Of West Palm Beach,

			Okeechobee at Quadrille Blvd, Lakeview Ave at Quadrille Blvd	strain pole span wires and upgrade supporting infrastructure. Upgrade to mast arm signals; enhanced pedestrian signals and detection; upgrade ITS elements and roadway lighting; curb ramp and sidewalk upgrades to meet ADA.	wires and upgrade supporting infrastructure. Upgrade to mast arm signals; enhanced pedestrian signals and detection; upgrade ITS elements and roadway lighting; curb ramp and sidewalk upgrades to meet ADA.		MPO Plan		District 1, Commissioner District 2	West Palm Beach Community Redevelopment Agency, Riviera Beach Community Redevelopment Agency, Northern Palm Beach County Improvement District
383	PBTPA-818	Vision 2050 LRTP	US 1 at SE 1st St, 7th Ave N, 10th Ave N, 13th Ave N; Boynton Beach Blvd at US-1, Congress Ave, Seacrest Blvd, Miltary Trl, Hagen Ranch Rd; Congress Ave at Dolan Rd; Atlantic Ave at Hamlet Dr; Lake Ave at SR A1A (include w/ FM 4476631)	Replace span wire traffic signals with mast arms and steel strain pole span wires and upgrade supporting infrastructure. Upgrade to mast arm signals; enhanced pedestrian signals and detection; upgrade ITS elements and roadway lighting; curb ramp and sidewalk upgrades to meet ADA.	Replace span wire traffic signals with mast arms and steel strain pole span wires and upgrade supporting infrastructure. Upgrade to mast arm signals; enhanced pedestrian signals and detection; upgrade ITS elements and roadway lighting; curb ramp and sidewalk upgrades to meet ADA.	Multiple	Palm Beach MPO Plan	Palm Beach County	Commissioner District 7, Commissioner District 2, Commissioner District 3, Commissioner District 4, Commissioner District 5	City Of Boynton Beach, Village Of Palm Springs, City Of Lake Worth Beach, City Of Delray Beach, Delray Beach Community Redevelopment Agency, Lake Worth Community Redevelopment Agency, Boynton Beach Community Redevelopment Agency, Lake Worth Drainage District
384	PBTPA-849	Vision 2050 LRTP	South East Coast St and S. H Street	Reconstruct roadways to one-way pair with 4' designated bike lanes	Reconstruct roadways to one-way pair with 4' designated bike lanes	Lake Worth Beach	Palm Beach MPO Plan	Lake Worth Beach	Commissioner District 2	City Of Lake Worth Beach, Lake Worth Community Redevelopment Agency
385	PBTPA-943	Vision 2050 LRTP	FEC Railway Grade Separations in Palm Beach County	Rail grade separation of FEC rail corridor	Rail grade separation of FEC rail corridor	Multiple	Palm Beach MPO Plan	FDOT	Commissioner District 7, Commissioner District 1, Commissioner District 2, Commissioner District 4	City Of Boynton Beach, Town Of Jupiter, City Of Boca Raton, City Of Delray Beach, Town Of Lake Park, Village Of North Palm Beach, City Of West Palm Beach, Boca Raton Community Redevelopment Agency, Boynton Beach Community Redevelopment Agency
386	PBTPA-944	Vision 2050 LRTP	SFRC Railway Grade Separations in Palm Beach County	Rail grade separation of SFRC rail corridor	Rail grade separation of SFRC rail corridor	Multiple	Palm Beach MPO Plan	FDOT	Commissioner District 7, Commissioner District 2, Commissioner District 3, Commissioner District 4	City Of Boca Raton, City Of Delray Beach, Town Of Lake Clarke Shores, City Of West Palm Beach, West Palm Beach Community Redevelopment Agency,

										Lake Worth Drainage District
387	PBTPA-969	Vision 2050 LRTP	Mercer Ave Complete Street from Belvedere Rd to Australian Ave	Repave, relocate curbs, relocate drainage structures, canopy trees, native landscape, ADA compliance	Repave, relocate curbs, relocate drainage structures, canopy trees, native landscape, ADA compliance	West Palm Beach	Palm Beach MPO Plan	West Palm Beach	Commissioner District 2	City Of West Palm Beach
388	PBTPA-970	Vision 2050 LRTP	Old Okeechobee Rd Complete Street from Mercer Ave to Parker Ave	Repave, including sidewalk maintenance, ADA compliance, parking protected bike lanes, high emphasis crosswalks	Repave, including sidewalk maintenance, ADA compliance, parking protected bike lanes, high emphasis crosswalks	West Palm Beach	Palm Beach MPO Plan	West Palm Beach	Commissioner District 2	City Of West Palm Beach
389	PBTPA-973	Vision 2050 LRTP	Parker Ave Complete Street from Belvedere Rd to Okechobee Blvd	Complete Street project to include improvements to the following infrastructures: roadway, landscaping, sidewalk, bike lanes, improve livability and safety through traffic calming implementation. In addition, this project will look to improve resiliency through stormwater management and various upgrade of existing utilities.	Complete Street project to include improvements to the following infrastructures: roadway, landscaping, sidewalk, bike lanes, improve livability and safety through traffic calming implementation. In addition, this project will look to improve resiliency through stormwater management and various upgrade of existing utilities.	West Palm Beach	Palm Beach MPO Plan	West Palm Beach	Commissioner District 2	City Of West Palm Beach, West Palm Beach Community Redevelopment Agency
390	PBTPA-987	Vision 2050 LRTP	West Palm Beach Blue Trolley Route Transit stop improvements	Blue trolley route transit stop improvements	Blue trolley route transit stop improvements	West Palm Beach	Palm Beach MPO Plan	West Palm Beach	Commissioner District 7, Commissioner District 2	City Of West Palm Beach, West Palm Beach Community Redevelopment Agency, Northwood Community Redevelopment Agency
391	PBTPA-988	Vision 2050 LRTP	West Palm Beach Blue Trolley Route ITS/TSMO improvements	Blue trolley route ITS/TSMO improvements	Blue trolley route ITS/TSMO improvements	West Palm Beach	Palm Beach MPO Plan	West Palm Beach	Commissioner District 7, Commissioner District 2	City Of West Palm Beach, West Palm Beach Community Redevelopment Agency, Northwood Community Redevelopment Agency
392	PBTPA-992	Vision 2050 LRTP	FEC Railway Passenger Service from Broward County Line to Jupiter	New Commuter Rail passenger service with stations in Boca Raton, Delray Beach,Boynton Beach, Lake Worth and West Palm Beach	New Commuter Rail passenger service with stations in Boca Raton, Delray Beach,Boynton Beach, Lake Worth and West Palm Beach	Multiple	Palm Beach MPO Plan	Palm Beach MPO	Commissioner District 7, Commissioner District 1, Commissioner District 2, Commissioner District 3,	City Of Boynton Beach, Town Of Hypoluxo, Town Of Jupiter, City Of Lake Worth Beach, City Of Boca Raton, City Of Delray Beach, Town Of Lantana, City Of West Palm Beach, West Palm

									Commissioner District 4	Beach Community Redevelopment Agency, Delray Beach Community Redevelopment Agency, Lake Worth Community Redevelopment Agency, Boca Raton Community Redevelopment Agency, Northwood Community Redevelopment Agency, Boynton Beach Community Redevelopment Agency, Northern Palm Beach County Improvement District
393	PBTPA-997	Vision 2050 LRTP	Okeechobee Blvd (SR 704)(PalmTran - Routes 43) Enhanced Transit from SR 7 to US 1 and SR 7 from Forest Hill Blvd to Okeechobee Blvd	Enhanced transit & associated multimodal improvements Okeechobee Blvd from SR 7 to US 1; and SR 7 from Forest Hill Blvd to Okeechobee Blvd	Enhanced transit & associated multimodal improvements Okeechobee Blvd from SR 7 to US 1; and SR 7 from Forest Hill Blvd to Okeechobee Blvd		Palm Beach MPO Plan	Palm Beach MPO	Commissioner District 7, Commissioner District 6, Commissioner District 2	Village Of Wellington, City Of West Palm Beach, Village Of Royal Palm Beach, West Palm Beach Community Redevelopment Agency, Westgate/Belvedere Community Redevelopment Agency, Lake Worth Drainage District, Northern Palm Beach County Improvement District
394	PBTPA-999	Vision 2050 LRTP	Lake Worth Rd Enhanced Transit from SR 7 to US 1 and SR 7 from Lake Worth Rd to Forest Hill Blvd	Enhanced transit & associated multimodal improvements on Lake Worth Rd from SR 7 to US 1 and SR 7 from Lake Worth Rd to Forest Hill Blvd	Enhanced transit & associated multimodal improvements on Lake Worth Rd from SR 7 to US 1 and SR 7 from Lake Worth Rd to Forest Hill Blvd	Multiple	Palm Beach MPO Plan	Palm Beach MPO	Commissioner District 6, Commissioner District 2, Commissioner District 3	Village Of Palm Springs, City Of Lake Worth Beach, Village Of Wellington, City Of Greenacres, Lake Worth Community Redevelopment Agency, Palm Springs Community Redevelopment Agency, Lake Worth Drainage District
395	SFRTA-2	SFRTA 20-Year Capital Plan	Corridor Station Rehabilitation	Comprehensive rehabilitation of Tri-Rail Stations along the SFRC	Comprehensive rehabilitation of Tri-Rail Stations along the SFRC		Local		Commissioner District 7, Commissioner District 2, Commissioner District 3, Commissioner District 4	City Of Boynton Beach, City Of Lake Worth Beach, City Of Boca Raton, City Of Delray Beach, Town Of Mangonia Park, City Of West Palm Beach, West Palm Beach Community Redevelopment Agency, Lake Worth Drainage District

396	WCRA-1	WESTGATE CRA MOBILITY PLAN FRAMEWORK & STRATEGIES	L-2B Connector	Dream Big project: createOkeechobee Blvd. reliever road byculverting PBC-owned L-2B canalsegment connect to AustralianAve., Centerpark Dr., Mercer Ave.			New Road		Westgate CRA		Commissioner District 7, Commissioner District 2	City Of West Palm Beach, Westgate/Belvedere Community Redevelopment Agency
397	WPB-1	WPB Downtown Mobility Plan Final Project List 2025	S Tamarind Ave	Add sidewalk on west side; shift west curb and narrow lanes.	Okeechobee Blvd (SR 704)	Fern St	Sidewalk	West Palm Beach	Municipal Plan	West Palm Beach	Commissioner District 2	City Of West Palm Beach, West Palm Beach Community Redevelopment Agency
398	WPB-16	WPB Downtown Mobility Plan Final Project List 2025	Downtown Sidewalk Infill (City streets) Evernia St (south side)	Filling sidewalk gaps in Downtown network. Includes reconstructing curb and gutter, landscaping improvements.	N Tamarind Ave	N Sapodilla Ave	Sidewalk	West Palm Beach	Municipal Plan	West Palm Beach	Commissioner District 2	City Of West Palm Beach, West Palm Beach Community Redevelopment Agency
399	WPB-18	WPB Downtown Mobility Plan Final Project List 2025	Downtown Sidewalk Infill (City streets) Parker Ave (west side)	Filling sidewalk gaps in Downtown network. Includes reconstructing curb and gutter, landscaping improvements.	Old Okeechobee Rd	Okeechobee Blvd (SR704)	Sidewalk	West Palm Beach	Municipal Plan	West Palm Beach	Commissioner District 2	City Of West Palm Beach, West Palm Beach Community Redevelopment Agency
400	WPB-19	WPB Downtown Mobility Plan Final Project List 2025	Downtown Sidewalk Infill (City streets) L St (north side)	Filling sidewalk gaps in Downtown network. Includes reconstructing curb and gutter, landscaping improvements.	S Rosemary Ave	Alabama Ave	Sidewalk	West Palm Beach	Municipal Plan	West Palm Beach	Commissioner District 2	City Of West Palm Beach, West Palm Beach Community Redevelopment Agency
401	WPB-2	WPB Downtown Mobility Plan Final Project List 2025	S Tamarind Ave	Study of potential Lane Repurposing and/or bikeway or shared use path improvements, including upgraded landscaping and green stormwater infrastructure. Coordinate efforts with PalmTran transit hub relocation & Fern St Extension.	Okeechobee Blvd (SR 704)	Banyan Blvd	Feasibility Study	West Palm Beach	Municipal Plan	West Palm Beach	Commissioner District 2	City Of West Palm Beach, West Palm Beach Community Redevelopment Agency
402	WPB-20	WPB Downtown Mobility Plan Final Project List 2025	Downtown Sidewalk Infill (City streets) Alabama Ave (east side)	Filling sidewalk gaps in Downtown network. Includes reconstructing curb and gutter,	L St	Okeechobee Blvd (SR704)	Sidewalk	West Palm Beach	Municipal Plan	West Palm Beach	Commissioner District 2	City Of West Palm Beach, West Palm Beach Community Redevelopment Agency

				landscaping improvements.								
403	WPB-21	WPB Downtown Mobility Plan Final Project List 2025	Downtown Sidewalk Infill (City streets) Gruber Pl (north side)	Filling sidewalk gaps in Downtown network. Includes reconstructing curb and gutter, landscaping improvements.	Dixie Hwy (US 1)	S Olive Ave	Sidewalk	West Palm Beach	Municipal Plan	West Palm Beach	Commissioner District 2	City Of West Palm Beach
404	WPB-23	WPB Downtown Mobility Plan Final Project List 2025	Quadrille Bike Lane Feasibility Study	Study to evaluate adding sidewalklevel bike lanes or shared use path on Quadrille Blvd betweenOkeechobee Blvd and Clematis Street and between 3rd St and Dixie Hwy	Okeechobee Blvd (SR 704)	drawbridge	Feasibility Study	West Palm Beach	Municipal Plan	West Palm Beach	Commissioner District 7, Commissioner District 2	City Of West Palm Beach, West Palm Beach Community Redevelopment Agency
405	WPB-25	WPB Downtown Mobility Plan Final Project List 2025	Fern St	City solicited bids to provide design and cost estimates for project. Project is a street and RR crossing with separated bikeway and enhanced streetscape; priority bikeway connection between Downtown and proposed lake trails.	Australian Ave	Tamarind Ave	New Roadway	West Palm Beach	Municipal Plan	West Palm Beach	Commissioner District 2	City Of West Palm Beach, West Palm Beach Community Redevelopment Agency
406	WPB-30	WPB Downtown Mobility Plan Final Project List 2025	Gardenia St	Add landscaping, curb extensions. Reconstruct sidewalks and drainage. Add additional midblock crossings.	Quadrille Blvd (US 1)	S Olive Ave	Streetscape Improvement	West Palm Beach	Municipal Plan	West Palm Beach	Commissioner District 7, Commissioner District 2	City Of West Palm Beach, West Palm Beach Community Redevelopment Agency
407	WPB-32	WPB Downtown Mobility Plan Final Project List 2025	Clearwater Dr	Create walkable, bikeable gateway to Tri-Rail station,connecting to Fern/Clearwater streetscape improvement. Shared use path on east side and widen sidewalk on west side to create gateway. Coordinate with Palm Tran and Tri-Rail on exact facilities and vision for Tri-Rail station. Coordinate with Fern	Banyan Blvd	Clearwater Dr	Streetscape Improvement	West Palm Beach	Municipal Plan	West Palm Beach	Commissioner District 2	City Of West Palm Beach, West Palm Beach Community Redevelopment Agency

				St Extension project, Transit Village, and proposed development by Cleveland Clinic.								
408	WPB-35	WPB Downtown Mobility Plan Final Project List 2025	Fern St	Upgrade existing bicycle lanes to sidewalk-level bike lanes with lighting and streetscape improvements	S Tamarind Ave	S Olive Ave	Bicycle Lanes	West Palm Beach	Municipal Plan	West Palm Beach	Commissioner District 7, Commissioner District 2	City Of West Palm Beach, West Palm Beach Community Redevelopment Agency
409	WPB-38	WPB Downtown Mobility Plan Final Project List 2025	Olive Ave	Further study required; convert from one-way to two-way; should be done in coordination with changes to Dixie. Costs assume resurfacing with lighting, signals, and adding pavers at intersections without them.	Okeechobee Blvd (SR704)	Quadrille Blvd	Two-way conversion	West Palm Beach	Municipal Plan	West Palm Beach	Commissioner District 7, Commissioner District 2	City Of West Palm Beach, West Palm Beach Community Redevelopment Agency
410	WPB-39	WPB Downtown Mobility Plan Final Project List 2025	Former SFRTA Maintenance Facility Multipurpose Trail	Path connecting Okeechobee Blvd. and Clearwater Dr./Future Fern St. extension using existing City ROW west of the SFRTA tracks and a portion of the area currently used by SFRTA for their maintenance and layover facility. Includes lighting, landscaping, and plaza gateways at each end. This facility will move to a new location within the next few years. Project will require coordination with and approval from SFRTA.	Okeechobee Blvd (SR704)	Clearwater Dr	Greenway, Multi-use Path/Trail	West Palm Beach	Municipal Plan	West Palm Beach	Commissioner District 2	City Of West Palm Beach, West Palm Beach Community Redevelopment Agency
411	WPB-4	WPB Downtown Mobility Plan Final Project List 2025	Clearwater Park Rd	Connection to potential Gateway Park relocation; add bike lanes or bicycle boulevard treatments including traffic calming and additional lighting. Project	Clearwater Dr	South end of road	Bicycle Lanes	West Palm Beach	Municipal Plan	West Palm Beach	Commissioner District 2	City Of West Palm Beach, West Palm Beach Community Redevelopment Agency

				contingent on agreements to have Gateway Park relocated.								
412	WPB-42	WPB Downtown Mobility Plan Final Project List 2025	Hibiscus St	Shared street with lighting, trees, green stormwater infrastructure, and streetscape improvements, including on-street parking. Add wide sidewalk and plaza space (or linear park) on one side between Quadrille and Dixie. Note that ROW 80 ft between Quadrille and Dixie; 50-60 between Dixie and Olive	N Quadrille Blvd (US 1)	S Olive Ave	Streetscape Improvement	West Palm Beach	Municipal Plan	West Palm Beach	Commissioner District 7, Commissioner District 2	City Of West Palm Beach, West Palm Beach Community Redevelopment Agency
413	WPB-43	WPB Downtown Mobility Plan Final Project List 2025	Clematis St	Sidewalk level bike lanes with streetscape improvements and lighting; add midblock crossings; maintain median.	S Tamarind Ave	S Sapodilla Ave	Bicycle Lanes	West Palm Beach	Municipal Plan	West Palm Beach	Commissioner District 2	City Of West Palm Beach, West Palm Beach Community Redevelopment Agency
414	WPB-44	WPB Downtown Mobility Plan Final Project List 2025	Clematis St	Extend Clematis St cross-section (shared street, landscaping, green stormwater infrastructure) west one block to connect to proposed S Sapodilla Ave shared street.	S Sapodilla Ave	S Rosemary Ave	Shared Street	West Palm Beach	Municipal Plan	West Palm Beach	Commissioner District 2	City Of West Palm Beach, West Palm Beach Community Redevelopment Agency
415	WPB-45	WPB Downtown Mobility Plan Final Project List 2025	Evernia St (west)	Add sidewalk level bike lanes, add landscaping, lighting, and narrow lanes; add midblock crossings. Infill sidewalk gap.	S Tamarind Ave	S Rosemary Ave	Bicycle Lanes	West Palm Beach	Municipal Plan	West Palm Beach	Commissioner District 2	City Of West Palm Beach, West Palm Beach Community Redevelopment Agency
416	WPB-46	WPB Downtown Mobility Plan Final Project List 2025	Australian Ave/Clear Lake Trail extension	Create extension of Clear Lake Trail by constructing parallel path on a boardwalk and adding connections to existing sidewalk intermittently; bicycle improvements at intersection with Banyan Blvd and at intersection with	Banyan Blvd	Okeechobee Blvd	Greenway, Multi-use Path/Trail	West Palm Beach	Municipal Plan	West Palm Beach	Commissioner District 7, Commissioner District 2	City Of West Palm Beach, West Palm Beach Community Redevelopment Agency

				Clearwater Pl (in coordination with Fern St extension project). Upgrade all crosswalks to high emphasis. Upgrade signals to include leading pedestrian interval.								
417	WPB-47	WPB Downtown Mobility Plan Final Project List 2025	Acacia Rd	Streetscape improvements to create southern gateway to PBA, including adding shared use path to one side; add curb extensions to prevent illegal parking; potential to convert some existing angle parking into a plaza or park area; add crosswalk across Olive Ave; coordinate with PBA University	S Dixie Hwy (US 1)	Currie Cres	Streetscape Improvement	West Palm Beach	Municipal Plan	West Palm Beach	Commissioner District 7, Commissioner District 2	City Of West Palm Beach
418	WPB-49	WPB Downtown Mobility Plan Final Project List 2025	Rosemary Ave	Upgrade existing bicycle lanes to sidewalk-level bike lanes with lighting improvements	Clematis St	3rd St	Bicycle Lanes	West Palm Beach	Municipal Plan	West Palm Beach	Commissioner District 7, Commissioner District 2	City Of West Palm Beach, West Palm Beach Community Redevelopment Agency
419	WPB-5	WPB Downtown Mobility Plan Final Project List 2025	Datura St and Evernia St	Study one-way conversion. (Note: the city and CRA conducted a corridor study in 2019 which evaluated multiple options including a one-way pair. From this study, the one-way conversion and pair was considered the preferred option among both the community and city staff.)	Quadrille Blvd (US 1)	N Flagler Dr	Feasibility Study	West Palm Beach	Municipal Plan	West Palm Beach	Commissioner District 7, Commissioner District 2	City Of West Palm Beach, West Palm Beach Community Redevelopment Agency
420	WPB-50	WPB Downtown Mobility Plan Final Project List 2025	Downtown Bike Lane Upgrade (Quadrille)	Upgrade existing bicycle lanes to sidewalk level bike lanes on Quadrille Blvd	Okeechobee Blvd (SR704)	drawbridge	Bicycle Lanes	West Palm Beach	Municipal Plan	West Palm Beach	Commissioner District 7, Commissioner District 2	City Of West Palm Beach, West Palm Beach Community Redevelopment Agency
421	WPB-51	WPB Downtown Mobility Plan	Downtown Bike Lane upgrade (Okeechobee)	Upgrade existing bike lanes and sidewalk to shared use path to	Australian Ave	S Tamarind Ave	Greenway, Multi-use Path/Trail	West Palm Beach	Municipal Plan	West Palm Beach	Commissioner District 2	City Of West Palm Beach, West Palm

		Final Project List 2025		provide connection from Tamarind Ave and future SFMTA maintenance path to Clear Lake Trail (and potential additional segment - see project ID 5).								Beach Community Redevelopment Agency
422	WPB-52	WPB Downtown Mobility Plan Final Project List 2025	S Flagler Dr	Further study required; convert outside northbound travel lane to a two-way separated bikeway or sidewalk-level bike lanes in each direction; enhance street with streetscape and shade improvements. Costs assume similar cross section to Washington Rd or Banyan Blvd improvements.	Avila Rd	Okeechobee Blvd	Bicycle Lanes	West Palm Beach	Municipal Plan	West Palm Beach	Commissioner District 7, Commissioner District 2	City Of West Palm Beach, West Palm Beach Community Redevelopment Agency
423	WPB-55	WPB Downtown Mobility Plan Final Project List 2025	N Sapodilla Ave	One-way to two-way conversion with streetscape improvements, preserve on-street parking where possible. Reconstruction with asphalt pavement, water line, drainage, and streetscape improvements.	Banyan Blvd	10th St	Streetscape Improvement	West Palm Beach	Municipal Plan	West Palm Beach	Commissioner District 7, Commissioner District 2	City Of West Palm Beach, West Palm Beach Community Redevelopment Agency
424	WPB-7	WPB Downtown Mobility Plan Final Project List 2025	Alabama connector path	Path connecting L and M street using existing City ROW (existing desire path is evident from aerial),crossing improvements at both streets to connect existing sidewalk	L St	M St	Greenway, Multi-use Path/Trail	West Palm Beach	Municipal Plan	West Palm Beach	Commissioner District 2	City Of West Palm Beach, West Palm Beach Community Redevelopment Agency
425	PBTPA-1797	PBC Passenger Rail Study	FEC Corridor Commuter Rail	Commuter rail transit service along the FEC tracks in Palm Beach County	Palmetto Park Rd	Toney Penna Dr	Commuter Rail	Multiple	Palm Beach MPO Plan	FDOT	Commissioner District 1, Commissioner District 2, Commissioner District 3, Commissioner District 4,	Town Of Jupiter, City Of Palm Beach Gardens, Northern Palm Beach County Improvement District, City of Riviera Beach, City Of West Palm Beach, West Palm Beach Community Redevelopment Agency,

		Commissioner District 7	City Of Lake Worth Beach, Lake Worth Community Redevelopment Agency, City Of Boynton Beach, Boynton Beach Community Redevelopment Agency, City Of Delray Beach, Delray Beach Community Redevelopment Agency, City Of Boca Raton, Boca Raton Community Redevelopment Agency

Commissioner District 3

Line Number	Project ID	Plan	Name	Project Description	From	To	Type	Municipality	Source	Sponsor	Commissioner District	Governing Body
1	GA-13	Safe Streets Action Plan	Melaleuca Lane	NA	Sherwood Forest	Sherwood Forest	Ph.3: Sherwood Forest Intersection (crosswalks)	Greenacres	Municipal Plan	Greenacres	Commissioner District 3	City Of Greenacres, Lake Worth Drainage District
2	GA-14	Safe Streets Action Plan	Melaleuca Lane	NA	Empire Way	Empire Way	Ph.4: Neighborhood Gateway at Empire Way	Greenacres	Municipal Plan	Greenacres	Commissioner District 3	City Of Greenacres, Lake Worth Drainage District
3	GA-15	Safe Streets Action Plan	Purdy Lane	NA	Jog Road	Jog Road	Ph.1: Neighborhood Entry at Jog Rd	Greenacres	Municipal Plan	Greenacres	Commissioner District 3	City Of Greenacres, Lake Worth Drainage District
4	GA-17	Safe Streets Action Plan	Bowman Street	NA	Haverhill Road	Haverhill Road	Ph.1: Neighborhood Gateway at Haverhill Rd	Greenacres	Municipal Plan	Greenacres	Commissioner District 3	City Of Greenacres, Lake Worth Drainage District
5	GA-21	Safe Streets Action Plan	Sherwood Forest Boulevard	NA	Purdy Lane	Purdy Lane	Ph.2: Purdy Lane Intersection Upgrade	Greenacres	Municipal Plan	Greenacres	Commissioner District 3	Lake Worth Drainage District
6	GA-22	Safe Streets Action Plan	Sherwood Forest Boulevard	NA	S 37th Court	S 37th Court	Ph.3: S 37th Ave Intersection Upgrade/Roundabout	Greenacres	Municipal Plan	Greenacres	Commissioner District 3	City Of Greenacres, Lake Worth Drainage District
7	GA-23	Safe Streets Action Plan	Biscayne Drive	NA	Sherwood Forest; S 37th Avenue; Swain Boulevard	Sherwood Forest; S 37th Avenue; Swain Boulevard	Ph.1: Intersection Upgrades/Roundabouts at Sherwood Forest Blvd, S 37th Ave, Swain Blvd (Bike Network Phase 1)	Greenacres	Municipal Plan	Greenacres	Commissioner District 3	City Of Greenacres, Lake Worth Drainage District
8	GA-25	Safe Streets Action Plan	Empire Way	NA	Lake Worth Road	Lake Worth Road	Neighborhood Gateway at Lake Worth Road	Greenacres	Municipal Plan	Greenacres	Commissioner District 3	City Of Greenacres, Lake Worth Drainage District
9	GA-26	Safe Streets Action Plan	10th Ave N	0			Add bike lane markings with green striping at conflict points. Upgraded lighting, enhanced crosswalks, & center landscape medians. Enhance Swain Blvd intersection. Complete Streets w/ 8' sidewalks. Lane repurposing candidate to make Main Street.	Greenacres	Municipal Plan	Greenacres	Commissioner District 3	City Of Greenacres, Lake Worth Drainage District
10	GA-27	Safe Streets Action Plan	Biscayne Blvd	0			Shared-use path on one side with sharrow. Enhance streetlighting. Traffic calming (e.g., roundabouts, speed tables, raised crosswalks). Mid-block and intersection treatments as well as raised crosswalks. Street tree planting, and if	Greenacres	Municipal Plan	Greenacres	Commissioner District 3	City Of Greenacres, Lake Worth Drainage District

					possible, low plantings along the edge of the canal bank.					
11	GA-28	Safe Streets Action Plan	Biscayne Dr	0	Shared-use path on one side with sharrow. Enhance streetlighting. Traffic calming (e.g., roundabouts, speed tables, raised crosswalks). Mid-block and intersection treatments as well as raised crosswalks. Street tree planting, and if possible, low plantings along the edge of the canal bank.	Greenacres	Municipal Plan	Greenacres	Commissioner District 3	City Of Greenacres, Lake Worth Drainage District
12	GA-29	Safe Streets Action Plan	Bowman St	0	Sharrow markings. Install wider, shared-use path on south side along with street tree plantings and improved lighting.	Greenacres	Municipal Plan	Greenacres	Commissioner District 3	Village Of Palm Springs, City Of Greenacres, Lake Worth Drainage District
13	GA-30	Safe Streets Action Plan	Cresthaven Blvd	0	Buffered bike lanes. Add street trees. Add traffic calming.	Greenacres	Municipal Plan	Greenacres	Commissioner District 3	City Of Greenacres, Lake Worth Drainage District
14	GA-32	Safe Streets Action Plan	Dodd Rd	0	Premium Bike Network. Complete Streets. Traffic Calming. Landscaping.	Greenacres	Municipal Plan	Greenacres	Commissioner District 3	City Of Greenacres, Lake Worth Drainage District
15	GA-33	Safe Streets Action Plan	Empire Way	0	Premium Bike Network. Complete Streets. Traffic Calming. Landscaping.	Greenacres	Municipal Plan	Greenacres	Commissioner District 3	City Of Greenacres, Lake Worth Drainage District
16	GA-34	Safe Streets Action Plan	Forest Hill Blvd	0	Extend curbs to create grade-separated(raised) 5 bike lanes adjacent to 6 sidewalks. Add transit shelters at high ridership stops. Add street trees in separation buffer.	Greenacres	Municipal Plan	Greenacres	Commissioner District 3	City Of Greenacres, Lake Worth Drainage District
17	GA-35	Safe Streets Action Plan	Forest Hill Blvd	0	Extend curbs to create grade-separated(raised) 5 bike lanes adjacent to 6sidewalks. Add transit shelters at high ridership stops. Add street trees in separation buffer.	Greenacres	Municipal Plan	Greenacres	Commissioner District 3	City Of Greenacres, Lake Worth Drainage District
18	GA-36	Safe Streets Action Plan	Lake Worth Rd	0	Fill utility strip to create 8-10 sidewalks on both sides. Narrow median to add separated/protected bike lanes with green markings at conflict points	Greenacres	Municipal Plan	Greenacres	Commissioner District 3	Village Of Palm Springs, City Of Greenacres, Lake Worth Drainage District

					& bike boxes at major intersections. Upgraded lighting & additional/upgraded transit shelters.					
19	GA-37	Safe Streets Action Plan	Melaleuca Ln	0	Sidewalks could be expanded to 8-10 shared-use pathways on both sides, with street trees and decorative streetlights in the separation buffer. Transit shelters are also recommended at high-ridership stops.	Greenacres	Municipal Plan	Greenacres	Commissioner District 3	City Of Greenacres, Lake Worth Drainage District
20	GA-38	Safe Streets Action Plan	Pinehurst Dr	0	Premium Bike Network. Complete Streets. Traffic Calming. Landscaping.	Greenacres	Municipal Plan	Greenacres	Commissioner District 3	City Of Greenacres, Lake Worth Drainage District
21	GA-39	Safe Streets Action Plan	Purdy Ln	0	Replace 1 sidewalk with wider, shared-use path & add native shade trees, street lighting, & additional transit shelters or upgraded transit shelters at high-ridership stops. Traffic calming such as splitter islands with landscaping. Complete Streets.	Greenacres	Municipal Plan	Greenacres	Commissioner District 3	City Of Greenacres, Lake Worth Drainage District
22	GA-40	Safe Streets Action Plan	S 38th Ct	0	Premium Bike Network. Complete Streets. Traffic Calming. Landscaping.	Greenacres	Municipal Plan	Greenacres	Commissioner District 3	City Of Greenacres, Lake Worth Drainage District
23	GA-41	Safe Streets Action Plan	S 57th Ave	0	Explore sharrow. Shade trees in the center median, complemented by ground cover plantings and decorative light fixtures. Intersection with Biscayne Dr provides opportunity for traffic calming that could include double-roundabout.	Greenacres	Municipal Plan	Greenacres	Commissioner District 3	City Of Greenacres, Lake Worth Drainage District
24	GA-42	Safe Streets Action Plan	S Haverhill Rd	0	At crossing just north of Biscayne drive. Lighting with additional signage, textured crosswalks, removal of abandoned driveways, improved median with landscaping and pedestrian refuge.	Greenacres	Municipal Plan	Greenacres	Commissioner District 3	City Of Greenacres, Lake Worth Drainage District

25	GA-43	Safe Streets Action Plan	S Haverhill Rd	0	Fill utility strip to create 6-8 sidewalks on both sides. Add bike lanes with green striping at conflict points. Median landscaping. Transit shelters/benches at high-ridership stops.	Greenacres	Municipal Plan	Greenacres	Commissioner District 3	City Of Greenacres, Lake Worth Drainage District
26	GA-44	Safe Streets Action Plan	S Jog Rd	0	Fill utility strip for 8-10 sidewalks on both sides, add grade seperate bike lane w/ green striping at conflict points & green box at major intersections. Traffic calm side streets. Additional/upgraded transit shelters high rider stops. Street trees.	Greenacres	Municipal Plan	Greenacres	Commissioner District 2, Commissioner District 3	City Of Greenacres, Lake Worth Drainage District
27	GA-45	Safe Streets Action Plan	S Military Trl	0	Extend curbs to create grade-separated (raised) 5 bike lanes adjacent to 6 sidewalks. Additional transit shelters or upgraded transit shelters at high ridership stops. Add street trees in separation buffer.	Greenacres	Municipal Plan	Greenacres	Commissioner District 2, Commissioner District 3	Village Of Palm Springs, City Of Atlantis, Lake Worth Drainage District
28	GA-46	Safe Streets Action Plan	Sherwood Forest Blvd	0	Shared-use path on one side. Add trees, palms, and landscaped traffic calming, especially at intersections. Add textured, high-visibility crosswalks. Biscayne Drive intersection could accommodate roundabout & crossings, with landscaped splitter islands.	Greenacres	Municipal Plan	Greenacres	Commissioner District 3	City Of Greenacres, Lake Worth Drainage District
29	GA-47	Safe Streets Action Plan	Swain Blvd	0	Traffic calming (e.g., roundabouts, speed tables, raised crosswalks). Sharrow markings, and additional landscaping with street trees and bioswales to add supplemental stormwater treatment. Enhanced textured crosswalks.	Greenacres	Municipal Plan	Greenacres	Commissioner District 3	City Of Greenacres, Lake Worth Drainage District

30	GA-48	Safe Streets Action Plan	Woodlake Blvd		0			Shared-use path on one side with sharrow. Enhance streetlighting. Traffic calming (e.g., roundabouts, speed tables, raised crosswalks). Mid-block and intersection treatments as well as raised crosswalks. Street tree planting, groundcover plantings.	Greenacres	Municipal Plan	Greenacres	Commissioner District 3	City Of Greenacres, Lake Worth Drainage District
31	GA-8	Safe Streets Action Plan	10th Avenue North	NA	Swain Boulevard	Swain Boulevard	Ph.2: Medians, Lighting, Intersection Upgrades	Greenacres	Municipal Plan	Greenacres	Commissioner District 3	City Of Greenacres, Lake Worth Drainage District
32	LWB-11	Bicycle Network Plan	C Street	Striping improvements with signs	NA	NA	Bike Lanes (North-South)	Lake Worth Beach	Municipal Plan	Lake Worth Beach	Commissioner District 2, Commissioner District 3	City Of Lake Worth Beach, Lake Worth Community Redevelopment Agency
33	LWB-12	Bicycle Network Plan	D Street	Striping improvements with signs	NA	NA	Bike Lanes (North-South)	Lake Worth Beach	Municipal Plan	Lake Worth Beach	Commissioner District 2, Commissioner District 3	City Of Lake Worth Beach, Lake Worth Community Redevelopment Agency
34	LWB-2	Bicycle Network Plan	13th Avenue North	Will require curb modifications and parking management strategy, and/or one-way conversion Alternate Design - Bicycle Boulevard	NA	NA	Bike Lanes (East-West)	Lake Worth Beach	Municipal Plan	Lake Worth Beach	Commissioner District 2, Commissioner District 3	City Of Lake Worth Beach, Lake Worth Community Redevelopment Agency
35	LWB-26	Bicycle Network Plan	17th Avenue North	Pavement marking and signing improvements	NA	NA	Bicycle Boulevard (East-West)	Lake Worth Beach	Municipal Plan	Lake Worth Beach	Commissioner District 2, Commissioner District 3	City Of Lake Worth Beach, Lake Worth Community Redevelopment Agency
36	LWB-3	Bicycle Network Plan	7th Avenue North	Will require curb modifications and parking management strategy, and/or one-way conversion Alternate Design - Bicycle Boulevard	NA	NA	Bike Lanes (East-West)	Lake Worth Beach	Municipal Plan	Lake Worth Beach	Commissioner District 2, Commissioner District 3	City Of Lake Worth Beach, Lake Worth Community Redevelopment Agency
37	LWB-32	Bicycle Network Plan	Wright Drive	Pavement marking and signing improvements	NA	NA	Bicycle Boulevard (North-South)	Lake Worth Beach	Municipal Plan	Lake Worth Beach	Commissioner District 2, Commissioner District 3	City Of Lake Worth Beach
38	LWB-33	Bicycle Network Plan	A Street	Pavement marking and signing improvements	NA	NA	Bicycle Boulevard (North-South)	Lake Worth Beach	Municipal Plan	Lake Worth Beach	Commissioner District 2, Commissioner District 3	City Of Lake Worth Beach, Lake Worth Community Redevelopment Agency
39	LWB-34	Bicycle Network Plan	D Street (north of 7th Avenue N)	Pavement marking and signing improvements	NA	NA	Bicycle Boulevard (North-South)	Lake Worth Beach	Municipal Plan	Lake Worth Beach	Commissioner District 2, Commissioner District 3	City Of Lake Worth Beach, Lake Worth Community

												Redevelopment Agency
40	LWB-38	Bicycle Network Plan	Lake Avenue	Signing improvements - Bike lanes would require comprehensive strategy of parking management and/or significant modifications to the curb and landscaping. Coordinate with FDOT.	NA	NA	Share the Road (East-West)	Lake Worth Beach	Municipal Plan	Lake Worth Beach	Commissioner District 2, Commissioner District 3	City Of Lake Worth Beach, Lake Worth Community Redevelopment Agency
41	LWB-39	Bicycle Network Plan	10th Avenue North	Signing improvement	NA	NA	Share the Road (East-West)	Lake Worth Beach	Municipal Plan	Lake Worth Beach	Commissioner District 2, Commissioner District 3	City Of Lake Worth Beach, Lake Worth Community Redevelopment Agency, Lake Worth Drainage District
42	LWB-4	Bicycle Network Plan	2nd Avenue North	Re-stripe existing bike lane and add signs	NA	NA	Bike Lanes (East-West)	Lake Worth Beach	Municipal Plan	Lake Worth Beach	Commissioner District 2, Commissioner District 3	City Of Lake Worth Beach, Lake Worth Community Redevelopment Agency
43	LWB-40	Bicycle Network Plan	6th Avenue South	Signing improvement	NA	NA	Share the Road (East-West)	Lake Worth Beach	Municipal Plan	Lake Worth Beach	Commissioner District 2, Commissioner District 3	City Of Lake Worth Beach, Lake Worth Community Redevelopment Agency
44	LWB-43	Bicycle Network Plan	Lake Osborne Path	Widen existing path to 10-12-foot multi-use trail standard, coordinate with Palm Beach County	NA	NA	Off-Street Path	Lake Worth Beach	Municipal Plan	Lake Worth Beach	Commissioner District 2, Commissioner District 3	City Of Lake Worth Beach
45	LWB-44	Bicycle Network Plan	FEC Trail	Rail-with-trail project, coordinate with FDOT and SFECC Study	NA	NA	Off-Street Path	Lake Worth Beach	Municipal Plan	Lake Worth Beach	Commissioner District 7, Commissioner District 2, Commissioner District 3	City Of Lake Worth Beach, Town Of Lantana, City Of West Palm Beach, Lake Worth Community Redevelopment Agency
46	LWB-48	Lake Worth Beach Mobility Plan	6th Ave S	Lane repurposing, walkways, lighting, local roads safety plans, road safety audit	Wright Dr	S K St	Lane repurposing, walkways, lighting, local roads safety plans, road safety audit	Lake Worth Beach	Municipal Plan	Lake Worth Beach	Commissioner District 2, Commissioner District 3	City Of Lake Worth Beach, Lake Worth Community Redevelopment Agency
47	LWB-49	Lake Worth Beach Mobility Plan	Lucerne Ave	Walkways, lighting, local roads safety plans, road safety audit	S A St Roundabout	N Federal Hwy	Walkways, lighting, local roads safety plans, road safety audit	Lake Worth Beach	Municipal Plan	Lake Worth Beach	Commissioner District 2, Commissioner District 3	City Of Lake Worth Beach, Lake Worth Community Redevelopment Agency
48	LWB-5	Bicycle Network Plan	Lucerne Avenue	Good condition, coordinate future re-striping with FDOT	NA	NA	Bike Lanes (East-West)	Lake Worth Beach	Municipal Plan	Lake Worth Beach	Commissioner District 2, Commissioner District 3	City Of Lake Worth Beach, Lake Worth Community Redevelopment Agency

49	LWB-50	Lake Worth Beach Mobility Plan	10th Ave N	Walkways, local road safety plans, road safety audit	Boutwell Rd	N Dixie Hwy	Walkways, local road safety plans, road safety audit	Lake Worth Beach	Municipal Plan	Lake Worth Beach	Commissioner District 2, Commissioner District 3	City Of Lake Worth Beach, Lake Worth Community Redevelopment Agency, Lake Worth Drainage District
50	LWB-51	Lake Worth Beach Mobility Plan	Lake Worth Rd	Lane repurposing, lighting, local road safety plans, road safety audit	Lake Osborne Dr	I-95	Lane repurposing, lighting, local road safety plans, road safety audit	Lake Worth Beach	Municipal Plan	Lake Worth Beach	Commissioner District 3	City Of Lake Worth Beach
51	LWB-52	Lake Worth Beach Mobility Plan	Lake Worth Rd	Local road safety plans, road safety audit	I-95	S A St Roundabout	Local road safety plans, road safety audit	Lake Worth Beach	Municipal Plan	Lake Worth Beach	Commissioner District 3	City Of Lake Worth Beach
52	LWB-53	Lake Worth Beach Mobility Plan	Barnett Dr	Walkways, rumble strips, local road safety plans, road safety audit	7th Ave N	10th Ave N	Walkways, rumble strips, local road safety plans, road safety audit	Lake Worth Beach	Municipal Plan	Lake Worth Beach	Commissioner District 3	City Of Lake Worth Beach
53	LWB-56	Lake Worth Beach Mobility Plan	7th Ave N	local road safety plans, road safety audit	N A St	N Dixie Hwy	local road safety plans, road saefty audit	Lake Worth Beach	Municipal Plan	Lake Worth Beach	Commissioner District 2, Commissioner District 3	City Of Lake Worth Beach, Lake Worth Community Redevelopment Agency
54	LWB-57	Lake Worth Beach Mobility Plan	17th Ave N	Bike lanes	W Terrace Dr	N Dixie Hwy	Bike lanes	Lake Worth Beach	Municipal Plan	Lake Worth Beach	Commissioner District 2, Commissioner District 3	City Of Lake Worth Beach, Lake Worth Community Redevelopment Agency
55	LWB-58	Lake Worth Beach Mobility Plan	W Terrace Dr	Bike lanes	15th Ave N	17th Ave N	Bike lanes	Lake Worth Beach	Municipal Plan	Lake Worth Beach	Commissioner District 3	City Of Lake Worth Beach
56	LWB-59	Lake Worth Beach Mobility Plan	Detroit St	Bike lanes	10th Ave N	15th Ave N	Bike lanes	Lake Worth Beach	Municipal Plan	Lake Worth Beach	Commissioner District 3	City Of Lake Worth Beach, Lake Worth Drainage District
57	LWB-6	Bicycle Network Plan	Lake Worth Road	Will require adding asphalt pavement to swale, coordinate with FDOT	NA	NA	Bike Lanes (East-West)	Lake Worth Beach	Municipal Plan	Lake Worth Beach	Commissioner District 7, Commissioner District 2, Commissioner District 3	Village Of Palm Springs, City Of Lake Worth Beach, Lake Worth Community Redevelopment Agency
58	LWB-65	Lake Worth Beach Mobility Plan	S F St & 6th Ave S	Intersection Capacity	S F St & 6th Ave S		Intersection Capacity	Lake Worth Beach	Municipal Plan	Lake Worth Beach	Commissioner District 2, Commissioner District 3	City Of Lake Worth Beach, Lake Worth Community Redevelopment Agency
59	LWB-66	Lake Worth Beach Mobility Plan	6th Ave S & S E St	Multimodal Intersection Upgrades	6th Ave S & S E St		Multimodal Intersection Upgrades	Lake Worth Beach	Municipal Plan	Lake Worth Beach	Commissioner District 2, Commissioner District 3	City Of Lake Worth Beach, Lake Worth Community Redevelopment Agency
60	LWB-67	Lake Worth Beach Mobility Plan	6th Ave S & S D St	Intersection Capacity	6th Ave S & S D St		Intersection Capacity	Lake Worth Beach	Municipal Plan	Lake Worth Beach	Commissioner District 2, Commissioner District 3	City Of Lake Worth Beach, Lake Worth Community Redevelopment Agency

61	LWB-68	Lake Worth Beach Mobility Plan	6th Ave S & S C St	Intersection Capacity	6th Ave S & S C St	Intersection Capacity	Lake Worth Beach	Municipal Plan	Lake Worth Beach	Commissioner District 2, Commissioner District 3	City Of Lake Worth Beach, Lake Worth Community Redevelopment Agency
62	LWB-69	Lake Worth Beach Mobility Plan	6th Ave S & Wright Dr	Multimodal Intersection Upgrades	6th Ave S & Wright Dr	Multimodal Intersection Upgrades	Lake Worth Beach	Municipal Plan	Lake Worth Beach	Commissioner District 2, Commissioner District 3	City Of Lake Worth Beach
63	LWB-72	Lake Worth Beach Mobility Plan	S E St & Lake Ave & N E St	Multimodal Intersection Upgrades	S E St & Lake Ave & N E St	Multimodal Intersection Upgrades	Lake Worth Beach	Municipal Plan	Lake Worth Beach	Commissioner District 3	City Of Lake Worth Beach, Lake Worth Community Redevelopment Agency
64	LWB-73	Lake Worth Beach Mobility Plan	S B St & Lake Ave & N B St	Multimodal Intersection Upgrades	S B St & Lake Ave & N B St	Multimodal Intersection Upgrades	Lake Worth Beach	Municipal Plan	Lake Worth Beach	Commissioner District 3	City Of Lake Worth Beach, Lake Worth Community Redevelopment Agency
65	LWB-75	Lake Worth Beach Mobility Plan	N D St & Lucerne Ave	Multimodal Intersection Upgrades	N D St & Lucerne Ave	Multimodal Intersection Upgrades	Lake Worth Beach	Municipal Plan	Lake Worth Beach	Commissioner District 3	City Of Lake Worth Beach, Lake Worth Community Redevelopment Agency
66	LWB-76	Lake Worth Beach Mobility Plan	Lake Worth Rd & N I-95	Multimodal Intersection Upgrades	Lake Worth Rd & N I-95	Multimodal Intersection Upgrades	Lake Worth Beach	Municipal Plan	Lake Worth Beach	Commissioner District 3	City Of Lake Worth Beach, Lake Worth Community Redevelopment Agency
67	LWB-77	Lake Worth Beach Mobility Plan	Lake Worth Rd & Holiday Dr	Multimodal Intersection Upgrades	Lake Worth Rd & Holiday Dr	Multimodal Intersection Upgrades	Lake Worth Beach	Municipal Plan	Lake Worth Beach	Commissioner District 3	City Of Lake Worth Beach
68	LWB-78	Lake Worth Beach Mobility Plan	Lake Worth Rd & Erie St	Multimodal Intersection Upgrades	Lake Worth Rd & Erie St	Multimodal Intersection Upgrades	Lake Worth Beach	Municipal Plan	Lake Worth Beach	Commissioner District 3	City Of Lake Worth Beach
69	LWB-79	Lake Worth Beach Mobility Plan	Cleveland St & Lake Worth Rd	Multimodal Intersection Upgrades	Cleveland St & Lake Worth Rd	Multimodal Intersection Upgrades	Lake Worth Beach	Municipal Plan	Lake Worth Beach	Commissioner District 3	City Of Lake Worth Beach
70	LWB-8	Bicycle Network Plan	Boutwell Road	Will require lane narrowing, marking existing un-designated bike lane, and new asphalt in the north	NA	NA	Bike Lanes (North-South)	Lake Worth Beach	Municipal Plan	Lake Worth Beach	Commissioner District 3	City Of Lake Worth Beach, Lake Worth Drainage District
71	LWB-80	Lake Worth Beach Mobility Plan	Lake Worth Rd & Akron St	Multimodal Intersection Upgrades	Lake Worth Rd & Akron St	Multimodal Intersection Upgrades	Lake Worth Beach	Municipal Plan	Lake Worth Beach	Commissioner District 3	City Of Lake Worth Beach
72	LWB-82	Lake Worth Beach Mobility Plan	Barnett Dr & Madrid Ave	Multimodal Intersection Upgrades	Barnett Dr & Madrid Ave	Multimodal Intersection Upgrades	Lake Worth Beach	Municipal Plan	Lake Worth Beach	Commissioner District 3	City Of Lake Worth Beach
73	LWB-84	Lake Worth Beach Mobility Plan	Barnett Dr & 10th Ave N	Multimodal Intersection Upgrades	Barnett Dr & 10th Ave N	Multimodal Intersection Upgrades	Lake Worth Beach	Municipal Plan	Lake Worth Beach	Commissioner District 3	City Of Lake Worth Beach

74	PBC-167	Palm Beach County TIM	Military Trail Complete Streets	Complete streets treatments	Lake Worth Road	Summit Blvd	Complete Street	Palm Beach County	Palm Beach County TIM	Palm Beach County	Commissioner District 3	Village Of Palm Springs, City Of Greenacres, Palm Springs Community Redevelopment Agency, Lake Worth Drainage District
75	PBIA-11	PBIADowntown West Palm Beach Grade-Separated Autonomous Connector (APM)	APM - Lake Worth	Proposed grade-separated automated people mover system connecting Palm Beach International Airport (PBIA) to Downtown West Palm Beach via an elevated, dedicated guideway using autonomous vehicle technology			Proposed grade-separated automated people mover system connecting Palm Beach International Airport (PBIA) to Downtown West Palm Beach via an elevated, dedicated guideway using autonomous vehicle technology		Local	PBC / PBIA	Commissioner District 2, Commissioner District 3	Village Of Palm Springs, City Of Lake Worth Beach, City Of Greenacres, Lake Worth Community Redevelopment Agency, Palm Springs Community Redevelopment Agency, Lake Worth Drainage District
76	PBIA-48	PBIADowntown West Palm Beach Grade-Separated Autonomous Connector (APM)	Lake Worth TriRail	Proposed grade-separated automated people mover system connecting Palm Beach International Airport (PBIA) to Downtown West Palm Beach via an elevated, dedicated guideway using autonomous vehicle technology			Proposed grade-separated automated people mover system connecting Palm Beach International Airport (PBIA) to Downtown West Palm Beach via an elevated, dedicated guideway using autonomous vehicle technology		Local	PBC / PBIA	Commissioner District 3	City Of Lake Worth Beach
77	PBIA-49	PBIADowntown West Palm Beach Grade-Separated Autonomous Connector (APM)	Palm Springs	Proposed grade-separated automated people mover system connecting Palm Beach International Airport (PBIA) to Downtown West Palm Beach via an elevated, dedicated guideway using autonomous vehicle technology			Proposed grade-separated automated people mover system connecting Palm Beach International Airport (PBIA) to Downtown West Palm Beach via an elevated, dedicated guideway using autonomous vehicle technology		Local	PBC / PBIA	Commissioner District 3	Village Of Palm Springs, Palm Springs Community Redevelopment Agency, Lake Worth Drainage District
78	PBIA-50	PBIADowntown West Palm Beach Grade-Separated Autonomous Connector (APM)	Greenacres TOD	Proposed grade-separated automated people mover system connecting Palm Beach International Airport (PBIA) to Downtown West Palm Beach via an elevated, dedicated guideway using autonomous vehicle technology			Proposed grade-separated automated people mover system connecting Palm Beach International Airport (PBIA) to Downtown West Palm Beach via an elevated, dedicated guideway using autonomous vehicle technology		Local	PBC / PBIA	Commissioner District 3	City Of Greenacres, Lake Worth Drainage District

79	PBIA-51	PBIADowntown West Palm Beach Grade-Separated Autonomous Connector (APM)	Greenacres West	Proposed grade-separated automated people mover system connecting Palm Beach International Airport (PBIA) to Downtown West Palm Beach via an elevated, dedicated guideway using autonomous vehicle technology	Proposed grade-separated automated people mover system connecting Palm Beach International Airport (PBIA) to Downtown West Palm Beach via an elevated, dedicated guideway using autonomous vehicle technology	Local	PBC / PBIA	Commissioner District 3	City Of Greenacres, Lake Worth Drainage District
80	PBTPA-1004	Vision 2050 LRTP	SUN Trail along SR 80	Completion of the SUN Trail from the Atlantic Coast to the Lake Okeechobee Scenic Trail.	Completion of the SUN Trail from the Atlantic Coast to the Lake Okeechobee Scenic Trail.	Multiple	Palm Beach MPO Plan	Palm Beach MPO	Commissioner District 6, Commissioner District 2, Commissioner District 3	City Of South Bay, City Of Belle Glade, Village Of Wellington, City Of West Palm Beach, Village Of Royal Palm Beach, Belle Glade Community Redevelopment Agency, Acme Improvement District, East Shore Water Control District, Highland Glades Drainage District, Indian Trail Improvement District, Lake Worth Drainage District, Loxahatchee Groves Water Control District, Northern Palm Beach County Improvement District, South Florida Conservancy District, South Shore Drainage District
81	PBTPA-1013	Vision 2050 LRTP	Lake Worth Middle School	Jurisdiction: County/Local. Project Bounds: Barnett Dr from Barcelon to 10th Ave and 10th Ave from Barnett Dr to N A St. Description: Construct Missing Sidewalks, Paint Conflict Zones Green for Bikes, Add buffer for sidewalk.	Jurisdiction: County/Local. Project Bounds: Barnett Dr from Barcelon to 10th Ave and 10th Ave from Barnett Dr to N A St. Description: Construct Missing Sidewalks, Paint Conflict Zones Green for Bikes, Add buffer for sidewalk.	Lake Worth Beach	Palm Beach MPO Plan	Palm Beach MPO	Commissioner District 3	City Of Lake Worth Beach, Lake Worth Community Redevelopment Agency, Lake Worth Drainage District
82	PBTPA-1015	Vision 2050 LRTP	Palm Springs Middle School	Jurisdiction: County/FDOT. Project Bounds: Kirk Rd from School entrance to Forest Hill Blvd & Forest Hill from Kirk Rd to Davis Rd. Description:	Jurisdiction: County/FDOT. Project Bounds: Kirk Rd from School entrance to Forest Hill Blvd & Forest Hill	Palm Springs	Palm Beach MPO Plan	Palm Beach MPO	Commissioner District 3	Village Of Palm Springs, Lake Worth Drainage District

				Add Lighting, Widen Sidewalk, Add buffer for sidewalk, Ped Refuge Island, Add Bus shelter, Update Ped Signal.	from Kirk Rd to Davis Rd. Description: Add Lighting, Widen Sidewalk, Add buffer for sidewalk, Ped Refuge Island, Add Bus shelter, Update Ped Signal.					
83	PBTPA-1034	Vision 2050 LRTP	Parker Ave.	Jurisdiction: West Palm Beach. Project Bounds: Southern Blvd - Okeechobee Blvd. Description: .	Jurisdiction: West Palm Beach. Project Bounds: Southern Blvd - Okeechobee Blvd. Description: .	West Palm Beach	Palm Beach MPO Plan	Palm Beach MPO	Commissioner District 2, Commissioner District 3	City Of West Palm Beach, West Palm Beach Community Redevelopment Agency
84	PBTPA-1037	Vision 2050 LRTP	6th Avenue South	Jurisdiction: County. Project Bounds: Center Drive to Congress Avenue. Description: Complete Streets / County Opportunities .	Jurisdiction: County. Project Bounds: Center Drive to Congress Avenue. Description: Complete Streets / County Opportunities .		Palm Beach MPO Plan	Palm Beach MPO	Commissioner District 2, Commissioner District 3	City Of Lake Worth Beach
85	PBTPA-1043	Vision 2050 LRTP	Florida Mango Road	Jurisdiction: Lake Clarke Shores. Project Bounds: Gregory Road to Edgewater Drive. Description: Complete Streets / County Opportunities .	Jurisdiction: Lake Clarke Shores. Project Bounds: Gregory Road to Edgewater Drive. Description: Complete Streets / County Opportunities .	Lake Clark Shores	Palm Beach MPO Plan	Palm Beach MPO	Commissioner District 3	Town Of Lake Clarke Shores, Lake Worth Drainage District
86	PBTPA-1044	Vision 2050 LRTP	Florida Mango Road	Jurisdiction: Lake Clarke Shores. Project Bounds: Palm Road to Arabian Road. Description: Complete Streets / County Opportunities .	Jurisdiction: Lake Clarke Shores. Project Bounds: Palm Road to Arabian Road. Description: Complete Streets / County Opportunities .	Lake Clark Shores	Palm Beach MPO Plan	Palm Beach MPO	Commissioner District 3	Town Of Lake Clarke Shores, Lake Worth Drainage District
87	PBTPA-1046	Vision 2050 LRTP	Kirk Road	Jurisdiction: County. Project Bounds: Gun Club Road to Cotton Bay Drive. Description: Complete Streets / County Opportunities .	Jurisdiction: County. Project Bounds: Gun Club Road to Cotton Bay Drive. Description: Complete Streets / County Opportunities .		Palm Beach MPO Plan	Palm Beach MPO	Commissioner District 3	
88	PBTPA-1047	Vision 2050 LRTP	Kirk Road	Jurisdiction: County. Project Bounds: Lake Worth Road to 45th Lane South. Description: Complete Streets / County Opportunities .	Jurisdiction: County. Project Bounds: Lake Worth Road to 45th Lane South. Description: Complete Streets / County Opportunities .		Palm Beach MPO Plan	Palm Beach MPO	Commissioner District 3	Village Of Palm Springs, Palm Springs Community Redevelopment Agency, Lake Worth Drainage District
89	PBTPA-1048	Vision 2050 LRTP	Lake Osborne Drive	Jurisdiction: Lake Worth Beach. Project Bounds: Collier Avenue to Lake Worth Road. Description: Complete Streets / County Opportunities .	Jurisdiction: Lake Worth Beach. Project Bounds: Collier Avenue to Lake Worth Road. Description: Complete Streets / County Opportunities .	Lake Worth Beach	Palm Beach MPO Plan	Palm Beach MPO	Commissioner District 2, Commissioner District 3	City Of Lake Worth Beach
90	PBTPA-1052	Vision 2050 LRTP	Park Lane	Jurisdiction: Palm Springs. Project Bounds: Military Trail to Kirk Road. Description:	Jurisdiction: Palm Springs. Project Bounds: Military Trail to Kirk Road. Description: Complete	Palm Springs	Palm Beach MPO Plan	Palm Beach MPO	Commissioner District 3	Village Of Palm Springs, Lake Worth Drainage District

				Complete Streets / County Opportunities .	Streets / County Opportunities .				
91	PBTPA-1053	Vision 2050 LRTP	Pinehurst Drive	Jurisdiction: County. Project Bounds: Forest Hill Boulevard to Oakmont Drive. Description: Complete Streets / County Opportunities .	Jurisdiction: County. Project Bounds: Forest Hill Boulevard to Oakmont Drive. Description: Complete Streets / County Opportunities .	Palm Beach MPO Plan	Palm Beach MPO	Commissioner District 3	City Of Greenacres, Lake Worth Drainage District
92	PBTPA-1073	Vision 2050 LRTP	S 57th Avenue	Jurisdiction: Greenacres. Project Bounds: Pine Hollow Circle to Dubbin Drive. Description: Complete Streets / Local.	Jurisdiction: Greenacres. Project Bounds: Pine Hollow Circle to Dubbin Drive. Description: Complete Streets / Local.	Palm Beach MPO Plan	Palm Beach MPO	Commissioner District 3	City Of Greenacres, Lake Worth Drainage District
93	PBTPA-1076	Vision 2050 LRTP	2nd Avenue N	Jurisdiction: Lake Worth. Project Bounds: Lake Worth Road to Congress Avenue. Description: Complete Streets / Local.	Jurisdiction: Lake Worth. Project Bounds: Lake Worth Road to Congress Avenue. Description: Complete Streets / Local.	Palm Beach MPO Plan	Palm Beach MPO	Commissioner District 3	Village Of Palm Springs, Palm Springs Community Redevelopment Agency, Lake Worth Drainage District
94	PBTPA-1082	Vision 2050 LRTP	Park Lane	Jurisdiction: Palm Springs. Project Bounds: Kirk Road to Gulfstream Road. Description: Complete Streets / Local.	Jurisdiction: Palm Springs. Project Bounds: Kirk Road to Gulfstream Road. Description: Complete Streets / Local.	Palm Beach MPO Plan	Palm Beach MPO	Commissioner District 3	Village Of Palm Springs, Lake Worth Drainage District
95	PBTPA-1096	Vision 2050 LRTP	I 95 Express Lanes from Broward County to Martin County	I-95 Managed Lanes Master Plan (Palm Beach County)	I-95 Managed Lanes Master Plan (Palm Beach County)	Palm Beach MPO Plan	FDOT SIS	Commissioner District 7, Commissioner District 1, Commissioner District 2, Commissioner District 3, Commissioner District 4	City Of Boynton Beach, Town Of Jupiter, City Of Riviera Beach, City Of Lake Worth Beach, City Of Boca Raton, City Of Delray Beach, Town Of Lantana, City Of Palm Beach Gardens, City Of West Palm Beach, Delray Beach Community Redevelopment Agency, Lake Worth Community Redevelopment Agency, Boynton Beach Community Redevelopment Agency, Lake Worth Drainage District, Northern Palm Beach County Improvement District, South Indian River Water Control District

96	PBTPA-1103	Vision 2050 LRTP	West Palm Beach Greenway Project South	This would link neighborhoods, parks, schools, downtown, the Zoo, Science Center, Palm Beach Atlantic athletic fields, etc on FDOT, Municipal, SFWMD and/or LWDD ROW, and other parcels along the eastern edge of 1-95 from the C-51 Canal all the way to Downtown	This would link neighborhoods, parks, schools, downtown, the Zoo, Science Center, Palm Beach Atlantic athletic fields, etc on FDOT, Municipal, SFWMD and/or LWDD ROW, and other parcels along the eastern edge of 1-95 from the C-51 Canal all the way to Downtown	Palm Beach MPO Plan	West Palm Beach	Commissioner District 7, Commissioner District 2, Commissioner District 3	City Of Lake Worth Beach, City Of West Palm Beach
97	PBTPA-1175	Vision 2050 LRTP	Lantana Airport - Automated Weather Observing System (AWOS) Replacement		Lantana Airport - Automated Weather Observing System (AWOS) Replacement	Palm Beach MPO Plan	PBC Airports	Commissioner District 3	
98	PBTPA-1176	Vision 2050 LRTP	Lantana Airport - Southside Redevelopment		Lantana Airport - Southside Redevelopment	Palm Beach MPO Plan	PBC Airports	Commissioner District 3	
99	PBTPA-1177	Vision 2050 LRTP	Lantana Airport - Airfield Pavement Maintenance		Lantana Airport - Airfield Pavement Maintenance	Palm Beach MPO Plan	PBC Airports	Commissioner District 3	
100	PBTPA-1178	Vision 2050 LRTP	Lantana Airport - Runway 16-34 Rehabilitation		Lantana Airport - Runway 16-34 Rehabilitation	Palm Beach MPO Plan	PBC Airports	Commissioner District 3	
101	PBTPA-1227	Vision 2050 LRTP	Tri-Rail Lake Worth Beach Station - Electric Vehicle Charging	Electric Vehicle Charging Stations	Electric Vehicle Charging Stations	Palm Beach MPO Plan	SFRTA	Commissioner District 3	City Of Lake Worth Beach
102	PBTPA-1250	Vision 2050 LRTP	10th Ave N from Congress Ave to I 95 lane addition	Widen 5L to 6L ,Improvement Segment in Miles = 1	Widen 5L to 6L ,Improvement Segment in Miles = 1	Palm Beach MPO Plan	Palm Beach County	Commissioner District 3	Village Of Palm Springs, City Of Lake Worth Beach, Lake Worth Drainage District
103	PBTPA-1257	Vision 2050 LRTP	Gun Club Rd lane addition from Forest Estates Drive to Haverhill Rd	Widen 2L to 3L	Widen 2L to 3L	Palm Beach MPO Plan	Palm Beach County	Commissioner District 2, Commissioner District 3	Lake Worth Drainage District
104	PBTPA-1258	Vision 2050 LRTP	Florida Mango Rd from 10th Ave N to Forest Hill Blvd lane addition	Widening 3 to 5 lanes	Widening 3 to 5 lanes	Palm Beach MPO Plan	Palm Beach County	Commissioner District 3	Town Of Lake Clarke Shores, Lake Worth Drainage District
105	PBTPA-1259	Vision 2050 LRTP	Florida Mango Rd from Forest Hill Blvd to Summit Blvd lane addition	Widening 3 to 5 lanes	Widening 3 to 5 lanes	Palm Beach MPO Plan	Palm Beach County	Commissioner District 3	Town Of Lake Clarke Shores, Lake Worth Drainage District

106	PBTPA-1261	Vision 2050 LRTP	Kirk Rd from Lake Worth Rd to 10th Ave N lane addition	Widening from 2 to 3/5 lanes	Widening from 2 to 3/5 lanes	Palm Beach MPO Plan	Palm Beach County	Commissioner District 3	Village Of Palm Springs, Palm Springs Community Redevelopment Agency, Lake Worth Drainage District
107	PBTPA-1262	Vision 2050 LRTP	Kirk Rd from 10th Ave N to Purdy Ln lane addition	Widening from 2 to 3/5 lanes	Widening from 2 to 3/5 lanes	Palm Beach MPO Plan	Palm Beach County	Commissioner District 3	Village Of Palm Springs, Lake Worth Drainage District
108	PBTPA-1263	Vision 2050 LRTP	Kirk Rd from L-7 Canal to Summit Blvd lane addition	Widening from 2 to 3/5 lanes	Widening from 2 to 3/5 lanes	Palm Beach MPO Plan	Palm Beach County	Commissioner District 3	Village Of Palm Springs, Lake Worth Drainage District
109	PBTPA-1264	Vision 2050 LRTP	Kirk Rd from Summit Blvd to Gun Club Rd lane addition	Widen 2L to 3/5L	Widen 2L to 3/5L	Palm Beach MPO Plan	Palm Beach County	Commissioner District 3	Lake Worth Drainage District
110	PBTPA-1268	Vision 2050 LRTP	Sherwood Forest Blvd from Lake Worth Rd to north of 10th Ave N lane addition	Widen 2L to 3L	Widen 2L to 3L	Palm Beach MPO Plan	Palm Beach County	Commissioner District 3	City Of Greenacres, Lake Worth Drainage District
111	PBTPA-1309	Vision 2050 LRTP	6th Ave S from I 95 to South A St lane addition	R/W EBT 2 Story Bldg. And WBT 1 Story Bldg. +Sign Struct. ,Improvement Segment in Miles = 0.2	R/W EBT 2 Story Bldg. And WBT 1 Story Bldg. +Sign Struct. ,Improvement Segment in Miles = 0.2	Palm Beach MPO Plan	Palm Beach County	Commissioner District 2, Commissioner District 3	City Of Lake Worth Beach, Lake Worth Community Redevelopment Agency
112	PBTPA-1311	Vision 2050 LRTP	Haverhill Rd lane addition from Hypoluxo Rd to Lantana Rd	Widening from 2L to 4L	Widening from 2L to 4L	Palm Beach MPO Plan	Palm Beach County	Commissioner District 2, Commissioner District 3	Lake Worth Drainage District
113	PBTPA-1313	Vision 2050 LRTP	Kirk Rd from Melaleuca Ln to Lake Worth Rd lane addition	Widening from 2 to 3/5 lanes	Widening from 2 to 3/5 lanes	Palm Beach MPO Plan	Palm Beach County	Commissioner District 3	Village Of Palm Springs, Palm Springs Community Redevelopment Agency, Lake Worth Drainage District
114	PBTPA-1346	Vision 2050 LRTP	10th Ave N @ Barnett Dr intersection improvements	ON HOLD, pending FDOT interchange project. WB RTL.	ON HOLD, pending FDOT interchange project. WB RTL.	Palm Beach MPO Plan	Palm Beach County	Commissioner District 3	City Of Lake Worth Beach
115	PBTPA-1358	Vision 2050 LRTP	Hagen Ranch Rd lane addition from Smith Farm Blvd to Lantana Rd	Left & Right Turn Lane Extensions	Left & Right Turn Lane Extensions	Palm Beach MPO Plan	Palm Beach County	Commissioner District 2, Commissioner District 3	Lake Worth Drainage District
116	PBTPA-1363	Vision 2050 LRTP	Melaleuca Ln @ Jog Rd intersection improvements	Add turn lane, drainage improvements	Add turn lane, drainage improvements	Palm Beach MPO Plan	Palm Beach County	Commissioner District 3	City Of Greenacres, Lake Worth Drainage District
117	PBTPA-1382	Vision 2050 LRTP	Kirk Rd @ Lakewood Rd	Conversion of signalized intersection to a roundabout.	Conversion of signalized intersection to a roundabout.	Palm Beach	Palm Springs	Commissioner District 3	Village Of Palm Springs, Lake Worth Drainage District

			intersection improvements			MPO Plan			
118	PBTPA-1383	Vision 2050 LRTP	Davis Rd @ Lake Worth Rd intersection improvements	Construciton of a traffic signal including pedestrian signals and crosswalks.	Construciton of a traffic signal including pedestrian signals and crosswalks.	Palm Beach MPO Plan	Palm Springs	Commissioner District 3	Village Of Palm Springs, Palm Springs Community Redevelopment Agency, Lake Worth Drainage District
119	PBTPA-1499	Vision 2050 LRTP	Lake Worth Rd (SR 802) multimodal improvements	Provide infrastructure for services for a multi-modal connector, such as light rail, which utilizes Lake Worth Road thoroughfare for a central connector connecting communities along Lake Worth Road, including Palm Springs and Greenacres, with the beach to the east and Wellington to the west.	Provide infrastructure for services for a multi-modal connector, such as light rail, which utilizes Lake Worth Road thoroughfare for a central connector connecting communities along Lake Worth Road, including Palm Springs and Greenacres, with the beach to the east and Wellington to the west.	Palm Beach MPO Plan	Palm Springs	Commissioner District 3	Village Of Palm Springs, Palm Springs Community Redevelopment Agency, Lake Worth Drainage District
120	PBTPA-1581	Vision 2050 LRTP	Summit Blvd from E of Florida Mango Rd to W of I 95	Widen 4L to 5L	Widen 4L to 5L	Palm Beach MPO Plan	Palm Beach County	Commissioner District 3	Town Of Glen Ridge, City Of West Palm Beach
121	PBTPA-1584	Vision 2050 LRTP	Jog Rd from 10th Ave N to Summit Blvd	Intersection Improvements to Jog Rd from 10th Ave N to Summit Blvd, Jog Rd. and 10th Ave., Jog Rd. and Forest Hill Blvd., Jog Rd. and Olive Tree Blvd. / Maplewood Dr., Jog Rd. and Summit Blvd.	Intersection Improvements to Jog Rd from 10th Ave N to Summit Blvd, Jog Rd. and 10th Ave., Jog Rd. and Forest Hill Blvd., Jog Rd. and Olive Tree Blvd. / Maplewood Dr., Jog Rd. and Summit Blvd.	Palm Beach MPO Plan	Palm Beach County	Commissioner District 2, Commissioner District 3	City Of Greenacres, Lake Worth Drainage District
122	PBTPA-1587	Vision 2050 LRTP	Countywide Intersection Improvements	Intersection Improvements to Congress Ave. and 6th Ave., Congress Ave. and SW 30th Ave., Congress Ave. and Golf Rd. / SW 23rd Ave., Hypoluxo Rd. and Seacrest Blvd., Congress Ave. and Lake Worth Rd., 10th Ave. N. and Davis Rd., CR-880 and CR 700, Haverhill Rd. and 45th St., Donald Ross Rd. and Height Blvd.	Intersection Improvements to Congress Ave. and 6th Ave., Congress Ave. and SW 30th Ave., Congress Ave. and Golf Rd. / SW 23rd Ave., Hypoluxo Rd. and Seacrest Blvd., Congress Ave. and Lake Worth Rd., 10th Ave. N. and Davis Rd., CR-880 and CR 700, Haverhill Rd. and 45th St., Donald Ross Rd. and Height Blvd.	Palm Beach MPO Plan	Palm Beach County	Commissioner District 7, Commissioner District 6, Commissioner District 1, Commissioner District 3, Commissioner District 4	City Of Boynton Beach, Village Of Palm Springs, Town Of Jupiter, City Of Boca Raton, Town Of Lantana, City Of West Palm Beach, Palm Springs Community Redevelopment Agency, Lake Worth Drainage District, Northern Palm Beach County Improvement District
123	PBTPA-1588	Vision 2050 LRTP	SR 882 (Forest Hill Blvd) Intersection Improvements @ Military Trl	Intersection improvements	Intersection improvements	Palm Beach MPO Plan	Palm Beach County	Commissioner District 3	Village Of Palm Springs, Lake Worth Drainage District

124	PBTPA-1603	Vision 2050 LRTP	Central Palm Beach Multi-Modal Connector	Provide infrastructure for services for a multi-modal connector such as light rail which utilizes Lake Worth or neighboring East - West thouroughfare for a central connector connecting 441 to the east along Lake Worth Road or alternatively Forest Hill Boulevard .	Provide infrastructure for services for a multi-modal connector such as light rail which utilizes Lake Worth or neighboring East - West thouroughfare for a central connector connecting 441 to the east along Lake Worth Road or alternatively Forest Hill Boulevard .	Palm Beach MPO Plan	Greenacres	Commissioner District 3	Village Of Palm Springs, City Of Greenacres, Lake Worth Drainage District
125	PBTPA-1714	Vision 2050 LRTP	Safe Routes to School - L. C. Swain Middle School			Palm Beach MPO Plan	Greenacres	Commissioner District 3	City Of Greenacres, Lake Worth Drainage District
126	PBTPA-1732	Vision 2050 LRTP	MOD Zone - Lake Worth Beach Zone 1	Sponsor Clarification Requested	Sponsor Clarification Requested	Palm Beach MPO Plan	Lake Worth Beach	Commissioner District 2, Commissioner District 3	City Of Lake Worth Beach, Lake Worth Community Redevelopment Agency
127	PBTPA-1733	Vision 2050 LRTP	MOD Zone - Lake Worth Beach Zone 2	Sponsor Clarification Requested	Sponsor Clarification Requested	Palm Beach MPO Plan	Lake Worth Beach	Commissioner District 7, Commissioner District 2, Commissioner District 3	City Of Lake Worth Beach, Town Of Palm Beach, Lake Worth Community Redevelopment Agency
128	PBTPA-1741	Vision 2050 LRTP	MOD Zone - Aberdeen	Aberdeen MOD Zone, Additional Vehicles Needed = 4, Source = WSP/Palm Tran	Aberdeen MOD Zone, Additional Vehicles Needed = 4, Source = WSP/Palm Tran	Palm Beach MPO Plan	PalmTran	Commissioner District 2, Commissioner District 3, Commissioner District 5	Lake Worth Drainage District
129	PBTPA-1756	Vision 2050 LRTP	PalmTran Route 2 Improvements (Congress Ave)	Sat: 45→20min; Sun: 60→20min. 220 bus stop improvements. ITS/TSMO: 69 signals	Frequency improvements, Stop improvements	Palm Beach MPO Plan	PalmTran, Palm Beach County, Palm Beach MPO	Commissioner District 7, Commissioner District 2, Commissioner District 3, Commissioner District 4	City Of Boynton Beach, Village Of Palm Springs, City Of Atlantis, City Of Boca Raton, City Of Delray Beach, City Of West Palm Beach, West Palm Beach Community Redevelopment Agency, Palm Springs Community Redevelopment Agency, Lake Worth Drainage District
130	PBTPA-1757	Vision 2050 LRTP	PalmTran Route 3 Improvements (Military Trail)	Sat: 30→20min; Sun: 60→20min. 312 bus stop improvements. ITS/TSMO: 83 signals	Frequency improvements, Stop improvements	Palm Beach MPO Plan	PalmTran, Palm Beach County, Palm	Commissioner District 7, Commissioner District 1, Commissioner	Village Of Golf, Town Of Haverhill, Village Of Palm Springs, City Of Atlantis, City Of Riviera Beach, City Of

							Beach MPO	District 2, Commissioner District 3, Commissioner District 4, Commissioner District 5	Boca Raton, City Of Delray Beach, City Of Palm Beach Gardens, City Of West Palm Beach, City Of Greenacres, Westgate/Belvedere Community Redevelo
131	PBTPA-1758	Vision 2050 LRTP	PalmTran Route 4 Improvements	Extended Sunday hours. 90 bus stop improvements. ITS/TSMO: 28 signals	Service span extension, Stop improvements	Palm Beach MPO Plan	PalmTran, Palm Beach County	Commissioner District 7, Commissioner District 1, Commissioner District 2, Commissioner District 3	Town Of Haverhill, City Of Riviera Beach, City Of West Palm Beach, City Of Greenacres, Lake Worth Drainage District, Northern Palm Beach County Improvement District
132	PBTPA-1768	Vision 2050 LRTP	PalmTran Route 46 Improvements (Forest Hill Blvd)	Sat: 45→20min; Sun: 45→20min; Weekday: 30→15min. 87 bus stop improvements. ITS/TSMO: 25 signals	Frequency improvements, Stop improvements	Palm Beach MPO Plan	PalmTran, Palm Beach County, Palm Beach MPO	Commissioner District 6, Commissioner District 2, Commissioner District 3	Village Of Palm Springs, Village Of Wellington, Town Of Lake Clarke Shores, City Of West Palm Beach, City Of Greenacres, Lake Clarke Shores Community Redevelopment Agency, Palm Springs Community Redevelopment Agency, Acme Improvement District, Lake Worth
133	PBTPA-1772	Vision 2050 LRTP	PalmTran Route 60 Improvements	Weekday: 60→30min. New Sunday service. 118 bus stop improvements. ITS/TSMO: 23 signals	Frequency improvements, Stop improvements	Palm Beach MPO Plan	PalmTran, Palm Beach County	Commissioner District 7, Commissioner District 2, Commissioner District 3	Town Of Glen Ridge, Village Of Palm Springs, City Of West Palm Beach, City Of Greenacres, West Palm Beach Community Redevelopment Agency, Lake Worth Drainage District
134	PBTPA-1773	Vision 2050 LRTP	PalmTran Route 61 Improvements	Weekday: 60→20min; Sat: 60→30min; Sun: 60→30min. 111 bus stop improvements. ITS/TSMO: 28 signals	Frequency improvements, Stop improvements	Palm Beach MPO Plan	PalmTran, Palm Beach County	Commissioner District 2, Commissioner District 3	Village Of Palm Springs, City Of Lake Worth Beach, City Of Greenacres, Lake Worth Community Redevelopment Agency, Lake Worth Drainage District

135	PBTPA-1774	Vision 2050 LRTP	PalmTran Route 62 Improvements (Lake Worth Rd)	Sat: 30→20min; Sun: 30→20min; Weekday: 20→15min. 106 bus stop improvements. ITS/TSMO: 38 signals	Frequency improvements, Stop improvements	Palm Beach MPO Plan	PalmTran, Palm Beach County	Commissioner District 7, Commissioner District 6, Commissioner District 2, Commissioner District 3	Village Of Palm Springs, City Of Lake Worth Beach, Village Of Wellington, City Of Greenacres, Lake Worth Community Redevelopment Agency, Palm Springs Community Redevelopment Agency, Acme Improvement District, Lake Worth Drainage District
136	PBTPA-1775	Vision 2050 LRTP	PalmTran Route 63 Improvements	Weekday: 60→20min; Sat: 60→30min; Sun: 60→30min. 121 bus stop improvements. ITS/TSMO: 39 signals	Frequency improvements, Stop improvements	Palm Beach MPO Plan	PalmTran, Palm Beach County	Commissioner District 7, Commissioner District 2, Commissioner District 3, Commissioner District 4	City Of Atlantis, Town Of Lantana, City Of West Palm Beach, City Of Greenacres, Lake Worth Drainage District, Northern Palm Beach County Improvement District
137	PBTPA-1776	Vision 2050 LRTP	PalmTran Route 64 Improvements	Weekday: 60→30min; Sun: 75→60min. New Sunday service. 104 bus stop improvements. ITS/TSMO: 20 signals	Frequency improvements, Stop improvements	Palm Beach MPO Plan	PalmTran, Palm Beach County	Commissioner District 7, Commissioner District 2, Commissioner District 3, Commissioner District 4	City Of Boynton Beach, City Of Lake Worth Beach, City Of Delray Beach, Town Of Lantana, City Of Greenacres, Delray Beach Community Redevelopment Agency, Lake Worth Community Redevelopment Agency, Boynton Beach Community Redevelopment Agency, Lake Worth D
138	PBTPA-1777	Vision 2050 LRTP	PalmTran Route 70 Improvements	Sun: 75→60min. New Sunday service. 164 bus stop improvements. ITS/TSMO: 31 signals	Frequency improvements, Stop improvements	Palm Beach MPO Plan	PalmTran, Palm Beach County	Commissioner District 7, Commissioner District 2, Commissioner District 3, Commissioner District 4	City Of Boynton Beach, City Of Lake Worth Beach, City Of Delray Beach, Town Of Lantana, City Of Greenacres, Delray Beach Community Redevelopment Agency, Lake Worth Community Redevelopment Agency, Boynton Beach Community Redevelopment

									Agency, Lake Worth D
139	PBTPA-1778	Vision 2050 LRTP	PalmTran Route 71 Improvements	New Sunday service. 78 bus stop improvements. ITS/TSMO: 20 signals	Stop improvements	Palm Beach MPO Plan	PalmTran, Palm Beach County	Commissioner District 2, Commissioner District 3	City Of Boynton Beach, City Of Atlantis, Lake Worth Drainage District
140	PBTPA-1786	Vision 2050 LRTP	PalmTran Route 5 Improvements (Jog Rd)	New route on Jog Road. Weekday: 30min; Weekend: 60min. 86 bus stop improvements. ITS/TSMO: 75 signals	New route, Frequency improvements, Stop improvements	Palm Beach MPO Plan	PalmTran, Palm Beach County	Commissioner District 7, Commissioner District 2, Commissioner District 3, Commissioner District 4, Commissioner District 5	City Of Boca Raton, City Of West Palm Beach, City Of Greenacres, Lake Worth Drainage District, Northern Palm Beach County Improvement District
141	PBTPA-1788	Vision 2050 LRTP	PalmTran Route 45 Improvements	New coverage route on Purdy Ln/Florida Mango/Lake Ave. Daily: 60min. 115 bus stop improvements. ITS/TSMO: 26 signals	New route, Stop improvements	Palm Beach MPO Plan	PalmTran, Palm Beach County	Commissioner District 7, Commissioner District 2, Commissioner District 3	Town Of Glen Ridge, Village Of Palm Springs, Town Of Lake Clarke Shores, City Of West Palm Beach, City Of Greenacres, West Palm Beach Community Redevelopment Agency, Lake Worth Drainage District
142	PBTPA-1789	Vision 2050 LRTP	PalmTran Route 50 Improvements (Kirk Rd/Gun Club)	New coverage route on Kirk Rd/Gun Club/Australian Ave. Daily: 60min. 43 bus stop improvements. ITS/TSMO: 19 signals	New route, Stop improvements	Palm Beach MPO Plan	PalmTran, Palm Beach County	Commissioner District 7, Commissioner District 2, Commissioner District 3	Village Of Palm Springs, City Of West Palm Beach, West Palm Beach Community Redevelopment Agency, Palm Springs Community Redevelopment Agency, Lake Worth Drainage District
143	PBTPA-1790	Vision 2050 LRTP	PalmTran Route 59 Improvements (Summit Blvd/Lake Ave)	New coverage route on Summit Blvd/Lake Ave. Daily: 60min. 86 bus stop improvements. ITS/TSMO: 22 signals	New route, Stop improvements	Palm Beach MPO Plan	PalmTran, Palm Beach County	Commissioner District 7, Commissioner District 2, Commissioner District 3	Town Of Glen Ridge, City Of West Palm Beach, City Of Greenacres, West Palm Beach Community Redevelopment Agency, Lake Worth Drainage District

144	PBTPA-1791	Vision 2050 LRTP	PalmTran Route 65 Improvements (Hypoluxo Rd)	New route on Hypoluxo. Weekday: 30min; Weekend: 60min. 9 bus stop improvements. ITS/TSMO: 17 signals			New route, Frequency improvements, Stop improvements		Palm Beach MPO Plan	PalmTran, Palm Beach County	Commissioner District 7, Commissioner District 2, Commissioner District 3	City Of Boynton Beach, Town Of Lantana, Lake Worth Drainage District
145	PBTPA-1796	Vision 2050 LRTP	PalmTran Route x105x Improvements (Gardens Mall to Boca Tri-Rail)	New Express route between Gardens Mall and Boca Raton Tri-Rail. Daily: 60min. 8 bus stop improvements. ITS/TSMO: 19 signals			New route, Express service, Stop improvements		Palm Beach MPO Plan	PalmTran, Palm Beach County	Commissioner District 7, Commissioner District 1, Commissioner District 2, Commissioner District 3, Commissioner District 4	City Of Boynton Beach, City Of Riviera Beach, City Of Lake Worth Beach, City Of Boca Raton, City Of Delray Beach, Town Of Lantana, City Of Palm Beach Gardens, City Of West Palm Beach
146	PBTPA-326	TSM&O Master Plan Executive Summary 2025	10 AVENUE N	NA	Haverhill Road	US 1	TSMO	Multiple	Palm Beach MPO Plan	FDOT	Commissioner District 2, Commissioner District 3	Village Of Palm Springs, City Of Lake Worth Beach, City Of Greenacres, Lake Worth Community Redevelopment Agency, Lake Worth Drainage District
147	PBTPA-327	TSM&O Master Plan Executive Summary 2025	MILITARY TRAIL	NA	Park Lane	Okeechobee Blvd	TSMO	Palm Springs	Palm Beach MPO Plan	FDOT	Commissioner District 7, Commissioner District 2, Commissioner District 3	Village Of Palm Springs, Westgate/Belvedere Community Redevelopment Agency, Lake Worth Drainage District
148	PBTPA-328	TSM&O Master Plan Executive Summary 2025	JOG ROAD	NA	Melaleuca Lane	Okeechobee Blvd	TSMO	NA	Palm Beach MPO Plan	FDOT	Commissioner District 7, Commissioner District 2, Commissioner District 3	City Of West Palm Beach, City Of Greenacres, Lake Worth Drainage District, Northern Palm Beach County Improvement District
149	PBTPA-329	TSM&O Master Plan Executive Summary 2025	LANTANA ROAD	NA	Military Trail	US 1	TSMO	Multiple	Palm Beach MPO Plan	FDOT	Commissioner District 7, Commissioner District 2, Commissioner District 3	City Of Atlantis, Town Of Lantana, Lake Worth Drainage District
150	PBTPA-333	TSM&O Master Plan Executive Summary 2025	LAKE WORTH ROAD	NA	SR 7	US 1	TSMO	Multiple	Palm Beach MPO Plan	FDOT	Commissioner District 6, Commissioner District 2, Commissioner District 3	Village Of Palm Springs, City Of Lake Worth Beach, City Of Greenacres, Lake Worth Community Redevelopment Agency, Palm Springs Community Redevelopment

												Agency, Lake Worth Drainage District
151	PBTPA-338	TSM&O Master Plan Executive Summary 2025	CONGRESS AVENUE	NA	SW 23 Avenue	Lake Worth Road	TSMO	Multiple	Palm Beach MPO Plan	FDOT	Commissioner District 2, Commissioner District 3, Commissioner District 4	City Of Boynton Beach, City Of Atlantis, Lake Worth Drainage District
152	PBTPA-364	Vision 2050 LRTP	10th Ave N ITS from Kirk Rd to I 95	Project scope will include various ATMS deployment based on the TSM&O strategies identified in the 2021 FDOT District 4 TSM&O Master Plan. Infrastructure deployment may include, but not limited to, fiber communications network, CCTV camera for full coverage, Bluetooth travel time system, MVDS, ADMS, signal upgrade (such as controller upgrades, additional detections, Adaptive System, Transit Signal Priority, UPS). Coordination with the Signal Maintaining Agencies will be needed for signal upgrades.			Project scope will include various ATMS deployment based on the TSM&O strategies identified in the 2021 FDOT District 4 TSM&O Master Plan. Infrastructure deployment may include, but not limited to, fiber communications network, CCTV camera for full coverage, Bluetooth travel time system, MVDS, ADMS, signal upgrade (such as controller upgrades, additional detections, Adaptive System, Transit Signal Priority, UPS). Coordination with the Signal Maintaining Agencies will be needed for signal upgrades.	Multiple	Palm Beach MPO Plan	FDOT	Commissioner District 3	Village Of Palm Springs, City Of Lake Worth Beach, Lake Worth Drainage District
153	PBTPA-381	Vision 2050 LRTP	FEC Railway and South Florida Rail Corridor Amtrak Passenger Service from Miami to Jacksonville	New Passenger Service			New Passenger Service	Multiple	Palm Beach MPO Plan	FDOT	Commissioner District 7, Commissioner District 1, Commissioner District 2, Commissioner District 3, Commissioner District 4	City Of Boynton Beach, Town Of Hypoluxo, Town Of Jupiter, City Of Riviera Beach, City Of Lake Worth Beach, City Of Boca Raton, City Of Delray Beach, Town Of Lake Park, Town Of Lantana, City Of Palm Beach Gardens, Town Of Lake Clarke Shores, Village Of Tequesta, Village Of North Palm Beach, Town Of Mangonia Park, City Of West Palm Beach, West Palm Beach

										Community Redevelopment Agency, Delray Beach Community Redevelopment Agency, Lake Worth Community Redevelopment Agency, Boca Raton Community Redevelopment Agency, Northwood Community Redevelopment Agency, Lake Park Community Redevelopment Agency, Boynton Beach Community Redevelopment Agency, Riviera Beach Community Redevelopment Agency, Lake Worth Drainage District, Northern Palm Beach County Improvement District
154	PBTPA-387	Vision 2050 LRTP	SR 80 (Southern Blvd) Urban Fixed Guideway from US 27 to US 1	New Passenger Service	New Passenger Service	Multiple	Palm Beach MPO Plan	FDOT	Commissioner District 6, Commissioner District 2, Commissioner District 3	City Of South Bay, City Of Belle Glade, Village Of Wellington, City Of West Palm Beach, Village Of Royal Palm Beach, Belle Glade Community Redevelopment Agency, Highland Glades Drainage District, Indian Trail Improvement District, Lake Worth Drainage District, Loxahatchee Groves Water Control District, Northern Palm Beach County Improvement District, South Florida Conservancy District, South Shore Drainage District

155	PBTPA-409	Vision 2050 LRTP	Congress Ave (SR 807) Congress Ave ITS from Southern Blvd to Yamato Rd	Project scope will include various ATMS deployment based on the TSM&O strategies identified in the 2021 FDOT District 4 TSM&O Master Plan. Infrastructure deployment may include, but not limited to, fiber communications network, CCTV camera for full coverage, Bluetooth travel time system, MVDS, ADMS, signal upgrade (such as controller upgrades, additional detections, Adaptive System, Transit Signal Priority, UPS). Coordination with the Signal Maintaining Agencies will be needed for signal upgrades.	Project scope will include various ATMS deployment based on the TSM&O strategies identified in the 2021 FDOT District 4 TSM&O Master Plan. Infrastructure deployment may include, but not limited to, fiber communications network, CCTV camera for full coverage, Bluetooth travel time system, MVDS, ADMS, signal upgrade (such as controller upgrades, additional detections, Adaptive System, Transit Signal Priority, UPS). Coordination with the Signal Maintaining Agencies will be needed for signal upgrades.	Multiple	Palm Beach MPO Plan	FDOT	Commissioner District 7, Commissioner District 2, Commissioner District 3, Commissioner District 4	City Of Boynton Beach, Village Of Palm Springs, City Of Atlantis, City Of Boca Raton, City Of Delray Beach, Palm Springs Community Redevelopment Agency, Lake Worth Drainage District
156	PBTPA-411	Vision 2050 LRTP	Lake Worth Rd (SR 802) Lake Worth Rd ITS from SR 7 to I 95	Project scope will include various ATMS deployment based on the TSM&O strategies identified in the 2021 FDOT District 4 TSM&O Master Plan. Infrastructure deployment may include, but not limited to, fiber communications network, CCTV camera for full coverage, Bluetooth travel time system, MVDS, ADMS, signal upgrade (such as controller upgrades, additional detections, Adaptive System, Transit Signal Priority, UPS). Coordination with the Signal Maintaining Agencies will be needed for signal upgrades.	Project scope will include various ATMS deployment based on the TSM&O strategies identified in the 2021 FDOT District 4 TSM&O Master Plan. Infrastructure deployment may include, but not limited to, fiber communications network, CCTV camera for full coverage, Bluetooth travel time system, MVDS, ADMS, signal upgrade (such as controller upgrades, additional detections, Adaptive System, Transit Signal Priority, UPS). Coordination with the Signal Maintaining Agencies will be needed for signal upgrades.	Multiple	Palm Beach MPO Plan	FDOT	Commissioner District 6, Commissioner District 3	Village Of Palm Springs, City Of Lake Worth Beach, City Of Greenacres, Lake Worth Community Redevelopment Agency, Palm Springs Community Redevelopment Agency, Lake Worth Drainage District
157	PBTPA-413	Vision 2050 LRTP	Military Trl (SR 809) ITS from Lake Worth Rd to Atlantic Ave	Project scope will include various ATMS deployment based on the TSM&O strategies identified in the 2021 FDOT District 4 TSM&O	Project scope will include various ATMS deployment based on the TSM&O strategies identified in the 2021	Multiple	Palm Beach MPO Plan	FDOT	Commissioner District 2, Commissioner District 3,	Village Of Golf, Village Of Palm Springs, City Of Atlantis, City Of Delray Beach, Lake

				Master Plan. Infrastructure deployment may include, but not limited to, fiber communications network, CCTV camera for full coverage, Bluetooth travel time system, MVDS, ADMS, signal upgrade (such as controller upgrades, additional detections, Adaptive System, Transit Signal Priority, UPS). Coordination with the Signal Maintaining Agencies will be needed for signal upgrades.	FDOT District 4 TSM&O Master Plan. Infrastructure deployment may include, but not limited to, fiber communications network, CCTV camera for full coverage, Bluetooth travel time system, MVDS, ADMS, signal upgrade (such as controller upgrades, additional detections, Adaptive System, Transit Signal Priority, UPS). Coordination with the Signal Maintaining Agencies will be needed for signal upgrades.				Commissioner District 4	Worth Drainage District
158	PBTPA-425	Vision 2050 LRTP	Summit Blvd from west of C-51 Canal Crossing to I 95 lane addition	Req. Bridge widening/replacement, walls and RR Crossing ,Improvement Segment in Miles = 0.4	Req. Bridge widening/replacement, walls and RR Crossing ,Improvement Segment in Miles = 0.4	Multiple	Palm Beach MPO Plan	Palm Beach County	Commissioner District 2, Commissioner District 3	Town Of Glen Ridge, City Of West Palm Beach, Lake Worth Drainage District
159	PBTPA-434	Vision 2050 LRTP	10th Ave N @ Boutwell Rd intersection improvements	Right turn lane West approach. Widening on Boutwell Rd. to match Municipal project to the South. Signal improvements.	Right turn lane West approach. Widening on Boutwell Rd. to match Municipal project to the South. Signal improvements.	Lake Worth Beach	Palm Beach MPO Plan	Palm Beach County	Commissioner District 3	City Of Lake Worth Beach, Lake Worth Drainage District
160	PBTPA-453	Vision 2050 LRTP	Summit Blvd over C-51 bridge replacement	Bridge replacement on Summit Blvd. over C-51 canal. NTP issued.	Bridge replacement on Summit Blvd. over C-51 canal. NTP issued.		Palm Beach MPO Plan	Palm Beach County	Commissioner District 3	Town Of Glen Ridge
161	PBTPA-454	Vision 2050 LRTP	Florida Mango Rd over L-5 Canal bridge replacement	Replace existing Bridge with concrete box culvert.	Replace existing Bridge with concrete box culvert.		Palm Beach MPO Plan	Palm Beach County	Commissioner District 3	
162	PBTPA-458	Vision 2050 LRTP	Kirk Rd over L-11 Canal culvert replacement	Replace existing 60" CMP culvert.	Replace existing 60" CMP culvert.	Palm Springs	Palm Beach MPO Plan	Palm Beach County	Commissioner District 3	Village Of Palm Springs, Lake Worth Drainage District
163	PBTPA-472	Vision 2050 LRTP	Greenbrier Dr Complete Street from Davis Rd to Congress Ave	Provide continuous pedestrian and bicycle facilities on Greenbrier Dr from Davis Rd to South Congress Ave (North Side)	Provide continuous pedestrian and bicycle facilities on Greenbrier Dr from Davis Rd to South Congress Ave (North Side)	Palm Springs	Palm Beach MPO Plan	Palm Springs	Commissioner District 3	Village Of Palm Springs, Lake Worth Drainage District

164	PBTPA-516	Vision 2050 LRTP	SFRC Fiber Communication	Installation of Fiber Optic Cable along the South Florida Rail Corridor (SFRC).	Installation of Fiber Optic Cable along the South Florida Rail Corridor (SFRC).	Multiple	Palm Beach MPO Plan	SFRTA	Commissioner District 7, Commissioner District 2, Commissioner District 3, Commissioner District 4	City Of Boynton Beach, City Of Lake Worth Beach, City Of Boca Raton, City Of Delray Beach, Town Of Lantana, Town Of Lake Clarke Shores, Town Of Mangonia Park, City Of West Palm Beach, West Palm Beach Community Redevelopment Agency, Northwood Community Redevelopment Agency, Boynton Beach Community Redevelopment Agency, Lake Worth Drainage District
165	PBTPA-517	Vision 2050 LRTP	SFRC Grade Crossings and Signals - Signal Safety Improvements	Railroad crossing rehabilitation and signal safety upgrades in the South Florida Rail Corridor (SFRC).	Railroad crossing rehabilitation and signal safety upgrades in the South Florida Rail Corridor (SFRC).	Multiple	Palm Beach MPO Plan	SFRTA	Commissioner District 7, Commissioner District 2, Commissioner District 3, Commissioner District 4	City Of Boynton Beach, City Of Lake Worth Beach, City Of Boca Raton, City Of Delray Beach, Town Of Lantana, Town Of Lake Clarke Shores, Town Of Mangonia Park, City Of West Palm Beach, West Palm Beach Community Redevelopment Agency, Northwood Community Redevelopment Agency, Boynton Beach Community Redevelopment Agency, Lake Worth Drainage District
166	PBTPA-518	Vision 2050 LRTP	SFRC Wood Tie Conversion to Concrete	Change existing wood ties in the South Florida Rail Corridor to concrete ties.	Change existing wood ties in the South Florida Rail Corridor to concrete ties.	Multiple	Palm Beach MPO Plan	SFRTA	Commissioner District 7, Commissioner District 2, Commissioner District 3, Commissioner District 4	City Of Boynton Beach, City Of Lake Worth Beach, City Of Boca Raton, City Of Delray Beach, Town Of Lantana, Town Of Lake Clarke Shores, Town Of Mangonia Park, City Of West Palm Beach, West Palm Beach

										Community Redevelopment Agency, Northwood Community Redevelopment Agency, Boynton Beach Community Redevelopment Agency, Lake Worth Drainage District
167	PBTPA-520	Vision 2050 LRTP	Tri-Rail New Automated Fare Collection System (AFCS)	A new Automated Fare Collecton System (AFCS) for Tri-Rail stations	A new Automated Fare Collecton System (AFCS) for Tri-Rail stations	Multiple	Palm Beach MPO Plan	SFRTA	Commissioner District 7, Commissioner District 2, Commissioner District 3, Commissioner District 4	City Of Boynton Beach, City Of Lake Worth Beach, City Of Boca Raton, City Of Delray Beach, Town Of Mangonia Park, City Of West Palm Beach, West Palm Beach Community Redevelopment Agency, Lake Worth Drainage District
168	PBTPA-526	Vision 2050 LRTP	Turnpike Lane Addition from North of Boynton Beach Blvd to Southern Blvd	Widen from 4 to 8 Lanes. Includes Interchange @ SR 80 (Southern Blvd)	Widen from 4 to 8 Lanes. Includes Interchange @ SR 80 (Southern Blvd)		Palm Beach MPO Plan	Florida Turnpike Enterprise	Commissioner District 6, Commissioner District 2, Commissioner District 3	Lake Worth Drainage District
169	PBTPA-544	Vision 2050 LRTP	Summit Blvd Complete Street from Jog Rd to Parker Ave	Summit Boulevard is one of the few streets that connects east-west and does not have an 1-95 interchange. Summit connects the Pine Jog Environmental Education Center with the Zoo, Science Center, and neighborhoods. It could also connect with the West Palm Beach Greenway South alignment described above, linking destinations to the west of I 95 with a north-south spine. The road appears to have excess Capacity and could be repurposed to include shared use paths, landscape	Summit Boulevard is one of the few streets that connects east-west and does not have an 1-95 interchange. Summit connects the Pine Jog Environmental Education Center with the Zoo, Science Center, and neighborhoods. It could also connect with the West Palm Beach Greenway South alignment described above, linking destinations to the west of I 95 with a north-south spine. The road appears to have excess Capacity and could be repurposed to include shared use paths, landscape	Multiple	Palm Beach MPO Plan	West Palm Beach	Commissioner District 2, Commissioner District 3	Town Of Glen Ridge, City Of West Palm Beach, City Of Greenacres, Lake Worth Drainage District

170	PBTPA-549	Vision 2050 LRTP	Lake Ave Complete Street from Belvedere Rd and Southern Blvd	Complete Street project to include improvements to the following infrastructure: roadway narrowing, landscape protected, bike lanes, improve livability and safety through traffic calming implementation. In addition, this project will look to improve resiliency through stormwater management and various upgrade of existing utilities	Complete Street project to include improvements to the following infrastructure: roadway narrowing, landscape protected, bike lanes, improve livability and safety through traffic calming implementation. In addition, this project will look to improve resiliency through stormwater management and various upgrade of existing utilities	West Palm Beach	Palm Beach MPO Plan	West Palm Beach	Commissioner District 2, Commissioner District 3	City Of West Palm Beach
171	PBTPA-554	Vision 2050 LRTP	I 95 Managed Lanes from 6th Ave S to North of Okeechobee Blvd	Managed Lanes	Managed Lanes	Multiple	Palm Beach MPO Plan	FDOT	Commissioner District 7, Commissioner District 2, Commissioner District 3	City Of Lake Worth Beach, City Of West Palm Beach, Lake Worth Community Redevelopment Agency
172	PBTPA-556	Vision 2050 LRTP	I 95 Managed Lanes from South of Linton Blvd to 6th Ave S	Managed Lanes	Managed Lanes	Multiple	Palm Beach MPO Plan	FDOT	Commissioner District 7, Commissioner District 2, Commissioner District 3, Commissioner District 4	City Of Boynton Beach, City Of Lake Worth Beach, City Of Delray Beach, Town Of Lantana, Delray Beach Community Redevelopment Agency, Boynton Beach Community Redevelopment Agency, Lake Worth Drainage District
173	PBTPA-561	Vision 2050 LRTP	Military Trl (SR 809) ITS from Lake Worth Rd to Hypoluxo Rd	Project scope will include various ATMS deployment based on the TSM&O strategies identified in the 2021 FDOT District 4 TSM&O Master Plan. Infrastructure deployment may include, but not limited to, fiber communications network, CCTV camera for full coverage, Bluetooth travel time system, MVDS, ADMS, signal upgrade (such as controller upgrades, additional detections, Adaptive System, Transit Signal Priority, UPS). Coordination with the Signal Maintaining Agencies will be needed for signal upgrades.	Project scope will include various ATMS deployment based on the TSM&O strategies identified in the 2021 FDOT District 4 TSM&O Master Plan. Infrastructure deployment may include, but not limited to, fiber communications network, CCTV camera for full coverage, Bluetooth travel time system, MVDS, ADMS, signal upgrade (such as controller upgrades, additional detections, Adaptive System, Transit Signal Priority, UPS).	Multiple	Palm Beach MPO Plan	FDOT	Commissioner District 2, Commissioner District 3	Village Of Palm Springs, City Of Atlantis, Lake Worth Drainage District

					Coordination with the Signal Maintaining Agencies will be needed for signal upgrades.					
174	PBTPA-577	Vision 2050 LRTP	Tri-Rail Positive Train Control (PTC)	PTC Installation, Engineering, Project Management, and Testing for exisitng Tri-Rail fleet.	PTC Installation, Engineering, Project Management, and Testing for exisitng Tri-Rail fleet.	Multiple	Palm Beach MPO Plan	SFRTA	Commissioner District 7, Commissioner District 2, Commissioner District 3, Commissioner District 4	City Of Boynton Beach, City Of Lake Worth Beach, City Of Boca Raton, City Of Delray Beach, Town Of Lantana, Town Of Lake Clarke Shores, Town Of Mangonia Park, City Of West Palm Beach, West Palm Beach Community Redevelopment Agency, Northwood Community Redevelopment Agency, Boynton Beach Community Redevelopment Agency, Lake Worth Drainage District
175	PBTPA-578	Vision 2050 LRTP	SFRC System Control Points Replacement in Palm Beach County	Replacement of SFRC System Control Points located in Palm Beach County	Replacement of SFRC System Control Points located in Palm Beach County	Multiple	Palm Beach MPO Plan	SFRTA	Commissioner District 7, Commissioner District 2, Commissioner District 3, Commissioner District 4	City Of Boynton Beach, City Of Lake Worth Beach, City Of Boca Raton, City Of Delray Beach, Town Of Lantana, Town Of Lake Clarke Shores, Town Of Mangonia Park, City Of West Palm Beach, West Palm Beach Community Redevelopment Agency, Northwood Community Redevelopment Agency, Boynton Beach Community Redevelopment Agency, Lake Worth Drainage District
176	PBTPA-778	Vision 2050 LRTP	I 95 Interchange Modification @ 6th Ave South	Reconstruct interchange (add lanes) to increase Capacity	Reconstruct interchange (add lanes) to increase Capacity	Lake Worth Beach	Palm Beach MPO Plan	FDOT	Commissioner District 2, Commissioner District 3	City Of Lake Worth Beach

177	PBTPA-779	Vision 2050 LRTP	I 95 Interchange Modification @ 10th Ave North	Construct a Diverging Diamond Interchange	Construct a Diverging Diamond Interchange	Lake Worth Beach	Palm Beach MPO Plan	FDOT	Commissioner District 3	City Of Lake Worth Beach
178	PBTPA-780	Vision 2050 LRTP	I 95 Interchange Modification @ Southern Blvd (SR 80)	Interchange ultimate improvement. Modify existing interchange and ramps	Interchange ultimate improvement. Modify existing interchange and ramps	West Palm Beach	Palm Beach MPO Plan	FDOT	Commissioner District 2, Commissioner District 3	City Of West Palm Beach
179	PBTPA-814	Vision 2050 LRTP	Lake Worth Rd (SR 802) ITS from SR 7 to US 1 and SR 7 from Lake Worth Rd to Forest Hill Blvd	Implement Transit Signal Prioritization	Implement Transit Signal Prioritization	Multiple	Palm Beach MPO Plan	PalmTran	Commissioner District 6, Commissioner District 2, Commissioner District 3	Village Of Palm Springs, City Of Lake Worth Beach, Village Of Wellington, City Of Greenacres, Lake Worth Community Redevelopment Agency, Palm Springs Community Redevelopment Agency, Lake Worth Drainage District
180	PBTPA-816	Vision 2050 LRTP	Traffic Signal resilience improvements: Atlantic Ave @ Military Trl; Belvedere @ Military Trl; Forest Hill Blvd @ I 95	Replace span wire traffic signals with mast arms and steel strain pole span wires and upgrade supporting infrastructure. Upgrade to mast arm signals; enhanced pedestrian signals and detection; upgrade ITS elements and roadway lighting; curb ramp and sidewalk upgrades to meet ADA.	Replace span wire traffic signals with mast arms and steel strain pole span wires and upgrade supporting infrastructure. Upgrade to mast arm signals; enhanced pedestrian signals and detection; upgrade ITS elements and roadway lighting; curb ramp and sidewalk upgrades to meet ADA.	Multiple	Palm Beach MPO Plan	Palm Beach County	Commissioner District 2, Commissioner District 3, Commissioner District 4, Commissioner District 5	Town Of Haverhill, City Of Delray Beach, City Of West Palm Beach, Westgate/Belvedere Community Redevelopment Agency, Lake Worth Drainage District
181	PBTPA-818	Vision 2050 LRTP	US 1 at SE 1st St, 7th Ave N, 10th Ave N, 13th Ave N; Boynton Beach Blvd at US-1, Congress Ave, Seacrest Blvd, Miltary Trl, Hagen Ranch Rd; Congress Ave at Dolan Rd; Atlantic Ave at Hamlet Dr; Lake Ave at SR A1A (include w/ FM 4476631)	Replace span wire traffic signals with mast arms and steel strain pole span wires and upgrade supporting infrastructure. Upgrade to mast arm signals; enhanced pedestrian signals and detection; upgrade ITS elements and roadway lighting; curb ramp and sidewalk upgrades to meet ADA.	Replace span wire traffic signals with mast arms and steel strain pole span wires and upgrade supporting infrastructure. Upgrade to mast arm signals; enhanced pedestrian signals and detection; upgrade ITS elements and roadway lighting; curb ramp and sidewalk upgrades to meet ADA.	Multiple	Palm Beach MPO Plan	Palm Beach County	Commissioner District 7, Commissioner District 2, Commissioner District 3, Commissioner District 4, Commissioner District 5	City Of Boynton Beach, Village Of Palm Springs, City Of Lake Worth Beach, City Of Delray Beach, Delray Beach Community Redevelopment Agency, Lake Worth Community Redevelopment Agency, Boynton Beach Community Redevelopment Agency, Lake Worth Drainage District
182	PBTPA-823	Vision 2050 LRTP	Forest Hill Blvd (SR 882) Safety and Transt Improvements	Add roadway lighting on N side and pedestrian lighting, bus bay layover facility, enhanced crosswalks at three	Add roadway lighting on N side and pedestrian lighting, bus bay layover facility, enhanced	Multiple	Palm Beach MPO Plan	Palm Beach MPO	Commissioner District 3	Village Of Palm Springs, City Of Greenacres, Lake

			from W of Jog Rd to Military Trl	signalized intersections, green markings in bicycle conflict zones	crosswalks at three signalized intersections, green markings in bicycle conflict zones					Worth Drainage District
183	PBTPA-824	Vision 2050 LRTP	Congress Ave (SR 807) Safety and Transit Improvements from Lake Worth Rd to Forest Hill Blvd	Add pedestrian lighting, enhanced crosswalks at six signalized intersections, and bus stop amenities	Add pedestrian lighting, enhanced crosswalks at six signalized intersections, and bus stop amenities	Palm Springs	Palm Beach MPO Plan	Palm Beach MPO	Commissioner District 3	Village Of Palm Springs, Palm Springs Community Redevelopment Agency, Lake Worth Drainage District
184	PBTPA-844	Vision 2050 LRTP	Cresthaven Blvd from S Jog Rd to S Military Trl	Construct 7' buffered bike lanes and three intersection modifications	Construct 7' buffered bike lanes and three intersection modifications	Greenacres	Palm Beach MPO Plan	Palm Beach County	Commissioner District 3	Village Of Palm Springs, City Of Greenacres, Lake Worth Drainage District
185	PBTPA-944	Vision 2050 LRTP	SFRC Railway Grade Separations in Palm Beach County	Rail grade separation of SFRC rail corridor	Rail grade separation of SFRC rail corridor	Multiple	Palm Beach MPO Plan	FDOT	Commissioner District 7, Commissioner District 2, Commissioner District 3, Commissioner District 4	City Of Boca Raton, City Of Delray Beach, Town Of Lake Clarke Shores, City Of West Palm Beach, West Palm Beach Community Redevelopment Agency, Lake Worth Drainage District
186	PBTPA-971	Vision 2050 LRTP	Dolan St Complete Street from Sylvia Ln to Congress Ave	Provide continuous pedestrian and bicycle facilities on Dolan Rd to South Congress Ave (South Side)	Provide continuous pedestrian and bicycle facilities on Dolan Rd to South Congress Ave (South Side)	Palm Springs	Palm Beach MPO Plan	Palm Springs	Commissioner District 3	Village Of Palm Springs, Lake Worth Drainage District
187	PBTPA-992	Vision 2050 LRTP	FEC Railway Passenger Service from Broward County Line to Jupiter	New Commuter Rail passenger service with stations in Boca Raton, Delray Beach,Boynton Beach, Lake Worth and West Palm Beach	New Commuter Rail passenger service with stations in Boca Raton, Delray Beach,Boynton Beach, Lake Worth and West Palm Beach	Multiple	Palm Beach MPO Plan	Palm Beach MPO	Commissioner District 7, Commissioner District 1, Commissioner District 2, Commissioner District 3, Commissioner District 4	City Of Boynton Beach, Town Of Hypoluxo, Town Of Jupiter, City Of Lake Worth Beach, City Of Boca Raton, City Of Delray Beach, Town Of Lantana, City Of West Palm Beach, West Palm Beach Community Redevelopment Agency, Delray Beach Community Redevelopment Agency, Lake Worth Community Redevelopment Agency, Boca Raton Community Redevelopment Agency, Northwood

												Community Redevelopment Agency, Boynton Beach Community Redevelopment Agency, Northern Palm Beach County Improvement District
188	PBTPA-999	Vision 2050 LRTP	Lake Worth Rd Enhanced Transit from SR 7 to US 1 and SR 7 from Lake Worth Rd to Forest Hill Blvd	Enhanced transit & associated multimodal improvements on Lake Worth Rd from SR 7 to US 1 and SR 7 from Lake Worth Rd to Forest Hill Blvd			Enhanced transit & associated multimodal improvements on Lake Worth Rd from SR 7 to US 1 and SR 7 from Lake Worth Rd to Forest Hill Blvd	Multiple	Palm Beach MPO Plan	Palm Beach MPO	Commissioner District 6, Commissioner District 2, Commissioner District 3	Village Of Palm Springs, City Of Lake Worth Beach, Village Of Wellington, City Of Greenacres, Lake Worth Community Redevelopment Agency, Palm Springs Community Redevelopment Agency, Lake Worth Drainage District
189	PS-10	Palm Springs Transportation Mobility Plan	Alemeda Drive	Evaluate a neighborhood traffic circle atDavis Road and Alemeda Drive; Evaluate speed tables along Alemeda Drive	S. Congress	Kirk Road	Traffic circle	Palm Springs	Municipal Plan	Palm Springs	Commissioner District 3	Village Of Palm Springs, Lake Worth Drainage District
190	PS-11	Palm Springs Transportation Mobility Plan	Davis Road	Evaluate a neighborhood traffic circle at DavisRoad and Riverdale Road or Winged Foot Road; Evaluate speed tables along Davis Road	Greenbrier Drive	10th Avenue N	Traffic circle	Palm Springs	Municipal Plan	Palm Springs	Commissioner District 3	Village Of Palm Springs, Lake Worth Drainage District
191	PS-12	Palm Springs Transportation Mobility Plan	Lake Worth Road	Installation of speed radar signspending traffic study approval	Kirk Rd	S. Congress Avenue	Speed radar signs	Palm Springs	Municipal Plan	Palm Springs	Commissioner District 3	Village Of Palm Springs, Palm Springs Community Redevelopment Agency, Lake Worth Drainage District
192	PS-13	Palm Springs Transportation Mobility Plan	Lillian Road	Evaluate speed tables along Lilian Road	Congress Road	Lori Drive	Speed tables	Palm Springs	Municipal Plan	Palm Springs	Commissioner District 3	Village Of Palm Springs, Lake Worth Drainage District
193	PS-14	Palm Springs Transportation Mobility Plan	Lorene Drive	Evaluate speed tables along Lorene Drive	east of Congress Ave	NA	Speed tables	Palm Springs	Municipal Plan	Palm Springs	Commissioner District 3	Village Of Palm Springs, Lake Worth Drainage District
194	PS-15	Palm Springs Transportation Mobility Plan	Park Lane/Greenbrier Drive	Evaluate neighborhood traffic circles at theintersections of Davis Road and Gulfstream Road; Evaluate speed tables on Greenbrier Drive	Kirk Rd	S. Congress Avenue	Traffic circle	Palm Springs	Municipal Plan	Palm Springs	Commissioner District 3	Village Of Palm Springs, Lake Worth Drainage District

195	PS-16	Palm Springs Transportation Mobility Plan	Alemeda Drive	Perform Corridor Safety Study to mitigate for high crash location	Military Trail	Congress Avenue	Corridor Safety Study	Palm Springs	Municipal Plan	Palm Springs	Commissioner District 3	Village Of Palm Springs, Lake Worth Drainage District
196	PS-17	Palm Springs Transportation Mobility Plan	Kirk Road	Perform Corridor Safety Study to mitigate for high crash location	10th Avenue	Lake Worth Road	Corridor Safety Study	Palm Springs	Municipal Plan	Palm Springs	Commissioner District 3	Village Of Palm Springs, Palm Springs Community Redevelopment Agency, Lake Worth Drainage District
197	PS-18	Palm Springs Transportation Mobility Plan	Kirk Road	Perform Corridor Safety Study to mitigate for high crash location	Forest Hill Boulevard	Greenbrier Drive	Corridor Safety Study	Palm Springs	Municipal Plan	Palm Springs	Commissioner District 3	Village Of Palm Springs, Lake Worth Drainage District
198	PS-19	2045 Mobility Plan	2nd Ave/Davis Rd				Raised Intersection	Palm Springs	Municipal Plan	Palm Springs	Commissioner District 3	Village Of Palm Springs, Palm Springs Community Redevelopment Agency, Lake Worth Drainage District
199	PS-2	Palm Springs Transportation Mobility Plan	Davis Road and Lake Worth Road Intersection Improvements	Conversion of stop-controlled intersection to a full traffic signalized intersection with mastarm assemblies. The signalized improvements would include pedestrian signal infrastructure to facilitate safe pedestrian crossings	NA	NA	Intersection signals	Palm Springs	Municipal Plan	Palm Springs	Commissioner District 3	Village Of Palm Springs, Palm Springs Community Redevelopment Agency, Lake Worth Drainage District
200	PS-20	2045 Mobility Plan	Lakewood Rd/Corrigan Ct				Raised Intersection	Palm Springs	Municipal Plan	Palm Springs	Commissioner District 3	Village Of Palm Springs, Lake Worth Drainage District
201	PS-21	2045 Mobility Plan	Lakewood Rd/Gulfstream Rd				Raised Intersection	Palm Springs	Municipal Plan	Palm Springs	Commissioner District 3	Village Of Palm Springs, Lake Worth Drainage District
202	PS-22	2045 Mobility Plan	Lakewood Rd/Coconut Rd				Raised Intersection	Palm Springs	Municipal Plan	Palm Springs	Commissioner District 3	Village Of Palm Springs, Lake Worth Drainage District
203	PS-23	2045 Mobility Plan	Canal Rd/Coconut Rd				Raised Intersection	Palm Springs	Municipal Plan	Palm Springs	Commissioner District 3	Village Of Palm Springs, Lake Worth Drainage District
204	PS-24	2045 Mobility Plan	Canal Rd/Corrigan Ct				Raised Intersection	Palm Springs	Municipal Plan	Palm Springs	Commissioner District 3	Village Of Palm Springs, Lake Worth Drainage District
205	PS-25	2045 Mobility Plan	Greenbrier Dr/Davis Rd				Raised Intersection	Palm Springs	Municipal Plan	Palm Springs	Commissioner District 3	Village Of Palm Springs, Lake Worth Drainage District
206	PS-26	2045 Mobility Plan	Kirk Rd/Park Ln				Roundabout	Palm Springs	Municipal Plan	Palm Springs	Commissioner District 3	Village Of Palm Springs, Lake Worth Drainage District
207	PS-27	2045 Mobility Plan	Kirk Rd/Lakewood Rd				Roundabout	Palm Springs	Municipal Plan	Palm Springs	Commissioner District 3	Village Of Palm Springs, Lake Worth Drainage District
208	PS-28	2045 Mobility Plan	Lake Worth Rd Improvements				Intersection Improvements	Palm Springs	Municipal Plan	Palm Springs	Commissioner District 3	Village Of Palm Springs, Palm Springs

												Community Redevelopment Agency, Lake Worth Drainage District
209	PS-29	2045 Mobility Plan	2nd Ave N Complete Streets				Complete Streets	Palm Springs	Municipal Plan	Palm Springs	Commissioner District 3	Village Of Palm Springs, Palm Springs Community Redevelopment Agency, Lake Worth Drainage District
210	PS-3	Palm Springs Transportation Mobility Plan	Lakewood Road and Military Trail Intersection Improvements	Conversion of stop-controlled intersection to a full traffic signalized intersection with mastarm assemblies. The signalized improvements would include pedestrian signal infrastructure tofacilitate safe pedestrian crossings.	NA	NA	Intersection signals	Palm Springs	Municipal Plan	Palm Springs	Commissioner District 3	Village Of Palm Springs, City Of Greenacres, Palm Springs Community Redevelopment Agency, Lake Worth Drainage District
211	PS-30	2045 Mobility Plan	Davis Rd Complete Streets				Complete Streets	Palm Springs	Municipal Plan	Palm Springs	Commissioner District 3	Village Of Palm Springs, Palm Springs Community Redevelopment Agency, Lake Worth Drainage District
212	PS-31	2045 Mobility Plan	Greenbrier Dr/Park Ln				Complete Streets	Palm Springs	Municipal Plan	Palm Springs	Commissioner District 3	Village Of Palm Springs, Lake Worth Drainage District
213	PS-32	2045 Mobility Plan	Purdy Rd, Dolan Rd, and Alameda Dr Complete Streets				Complete Streets	Palm Springs	Municipal Plan	Palm Springs	Commissioner District 3	Village Of Palm Springs, Lake Worth Drainage District
214	PS-33	2045 Mobility Plan	Meadow Rd Complete Streets				Complete Streets	Palm Springs	Municipal Plan	Palm Springs	Commissioner District 3	Village Of Palm Springs, Lake Worth Drainage District
215	PS-34	2045 Mobility Plan	Lakewood Rd Complete Streets				Complete Streets	Palm Springs	Municipal Plan	Palm Springs	Commissioner District 3	Village Of Palm Springs, City Of Greenacres, Palm Springs Community Redevelopment Agency, Lake Worth Drainage District
216	PS-35	2045 Mobility Plan	Military Trail Lighting Improvements				Lighting	Palm Springs	Municipal Plan	Palm Springs	Commissioner District 3	City Of Greenacres, Lake Worth Drainage District
217	PS-36	2045 Mobility Plan	Forest Hill Lighting Improvements				Lighting	Palm Springs	Municipal Plan	Palm Springs	Commissioner District 3	Village Of Palm Springs, Palm Springs Community Redevelopment Agency, Lake Worth Drainage District
218	PS-37	2045 Mobility Plan	Pedestrian bridge connection along				Pedestrian Bridge	Palm Springs	Municipal Plan	Palm Springs	Commissioner District 3	Village Of Palm Springs, Lake Worth Drainage District

			Gulfstream Rd over the L-9 canal									
219	PS-38	2045 Mobility Plan	Pedestrian bridge connection along Gulfstream Rd over the L-10 canal				Pedestrian Bridge	Palm Springs	Municipal Plan	Palm Springs	Commissioner District 3	Village Of Palm Springs, Lake Worth Drainage District
220	PS-39	2045 Mobility Plan	Pedestrian bridge connection along Gulfstream Rd over the L-11 canal				Pedestrian Bridge	Palm Springs	Municipal Plan	Palm Springs	Commissioner District 3	Village Of Palm Springs, Lake Worth Drainage District
221	PS-4	Palm Springs Transportation Mobility Plan	Lake Worth Road Pedestrian Signal Intersection Improvements	Installation of Midblock Crosswalk Pedestrian Signal at one additional location along Lake Worth	NA	NA	Roadway/Ped enhancements	Palm Springs	Municipal Plan	Palm Springs	Commissioner District 3	Village Of Palm Springs, Palm Springs Community Redevelopment Agency, Lake Worth Drainage District
222	PS-40	2045 Mobility Plan	Crosswalk RRFB Kirk Rd/L-8 Canal	Road near the Gulfstream Road intersection.			Rectangular Rapid Flashing Beacon	Palm Springs	Municipal Plan	Palm Springs	Commissioner District 3	Village Of Palm Springs, Lake Worth Drainage District
223	PS-41	2045 Mobility Plan	Crosswalk RRFB Kirk Rd/L-9 Canal				Rectangular Rapid Flashing Beacon	Palm Springs	Municipal Plan	Palm Springs	Commissioner District 3	Village Of Palm Springs, Lake Worth Drainage District
224	PS-42	2045 Mobility Plan	Crosswalk RRFB Davis Rd/L-9 Canal				Rectangular Rapid Flashing Beacon	Palm Springs	Municipal Plan	Palm Springs	Commissioner District 3	Village Of Palm Springs, Lake Worth Drainage District
225	PS-43	2045 Mobility Plan	Crosswalk RRFB Kirk Rd/L-10 Canal				Rectangular Rapid Flashing Beacon	Palm Springs	Municipal Plan	Palm Springs	Commissioner District 3	Village Of Palm Springs, Lake Worth Drainage District
226	PS-44	2045 Mobility Plan	Crosswalk RRFB Davis Rd/L-10 Canal				Rectangular Rapid Flashing Beacon	Palm Springs	Municipal Plan	Palm Springs	Commissioner District 3	Village Of Palm Springs, Lake Worth Drainage District
227	PS-45	2045 Mobility Plan	Crosswalk RRFB Kirk Rd/L-11 Canal				Rectangular Rapid Flashing Beacon	Palm Springs	Municipal Plan	Palm Springs	Commissioner District 3	Village Of Palm Springs, Lake Worth Drainage District
228	PS-46	2045 Mobility Plan	Crosswalk RRFB Davis Rd/L-11 Canal				Rectangular Rapid Flashing Beacon	Palm Springs	Municipal Plan	Palm Springs	Commissioner District 3	Village Of Palm Springs, Lake Worth Drainage District
229	PS-47	2045 Mobility Plan	Kirk Rd Multi-use Path				Multi Use Trail	Palm Springs	Municipal Plan	Palm Springs	Commissioner District 3	Village Of Palm Springs, Palm Springs Community Redevelopment Agency, Lake Worth Drainage District
230	PS-48	2045 Mobility Plan	Canal L-8 Multi-use Path				Multi Use Trail	Palm Springs	Municipal Plan	Palm Springs	Commissioner District 3	Village Of Palm Springs, Town Of Lake Clarke Shores, Palm Springs Community Redevelopment Agency, Lake Worth Drainage District

231	PS-49	2045 Mobility Plan	Canal L-9 Multi-use Path				Multi Use Trail	Palm Springs	Municipal Plan	Palm Springs	Commissioner District 3	Village Of Palm Springs, Lake Worth Drainage District
232	PS-50	2045 Mobility Plan	Canal L-10 Multi-use Path				Multi Use Trail and Boardwalk	Palm Springs	Municipal Plan	Palm Springs	Commissioner District 3	Village Of Palm Springs, Lake Worth Drainage District
233	PS-51	2045 Mobility Plan	Canal L-11 Multi-use Path				Multi Use Trail	Palm Springs	Municipal Plan	Palm Springs	Commissioner District 3	Village Of Palm Springs, Palm Springs Community Redevelopment Agency, Lake Worth Drainage District
234	PS-52	2045 Mobility Plan	Lake Worth Ave. Lane Repurposing				Lane Repurposing	Palm Springs	Municipal Plan	Palm Springs	Commissioner District 3	Village Of Palm Springs, City Of Greenacres, Palm Springs Community Redevelopment Agency, Lake Worth Drainage District
235	PS-53	2045 Mobility Plan	10th Ave. Multi-use Path				Multi Use Trail	Palm Springs	Municipal Plan	Palm Springs	Commissioner District 3	Village Of Palm Springs, Lake Worth Drainage District
236	PS-54	2045 Mobility Plan	Military Trail Lane Repurposing				Lane Repurposing	Palm Springs	Municipal Plan	Palm Springs	Commissioner District 3	Village Of Palm Springs, Lake Worth Drainage District
237	PS-55	2045 Mobility Plan	Forest Hill Lane Repurposing				Lane Repurposing	Palm Springs	Municipal Plan	Palm Springs	Commissioner District 3	Village Of Palm Springs, Palm Springs Community Redevelopment Agency, Lake Worth Drainage District
238	PS-56	2045 Mobility Plan	Village of Palm Springs Micro-Transit	Micro-Transit (Shuttle)	<Null>	<Null>	Micro-Transit (Shuttle)	Palm Springs	Municipal Plan	Palm Springs	Commissioner District 3	Village Of Palm Springs, City Of Greenacres, Palm Springs Community Redevelopment Agency, Lake Worth Drainage District
239	PS-6	Palm Springs Transportation Mobility Plan	Davis Road and 2nd Avenue North Intersection Improvements	Conversion of stop-controlled intersection to a roundabout	NA	NA	Roundabout	Palm Springs	Municipal Plan	Palm Springs	Commissioner District 3	Village Of Palm Springs, Palm Springs Community Redevelopment Agency, Lake Worth Drainage District
240	PS-7	Palm Springs Transportation Mobility Plan	Kirk Road and Park Lane Intersection Improvements	Conversion of signalized intersection to a roundabout.	NA	NA	Roundabout	Palm Springs	Municipal Plan	Palm Springs	Commissioner District 3	Village Of Palm Springs, Lake Worth Drainage District
241	PS-8	Palm Springs Transportation Mobility Plan	10th Avenue	Installation of speed radar signspending traffic study approval	Kirk Road	Congress Avenue	Speed radar signs	Palm Springs	Municipal Plan	Palm Springs	Commissioner District 3	Village Of Palm Springs, Lake Worth Drainage District

242	PS-9	Palm Springs Transportation Mobility Plan	Congress Avenue	Installation of speed radar signspending traffic study approval	Forest Hill Boulevard	Summit Boulevard	Speed radar signs	Palm Springs	Municipal Plan	Palm Springs	Commissioner District 3	Village Of Palm Springs, Palm Springs Community Redevelopment Agency, Lake Worth Drainage District
243	SFRTA-2	SFRTA 20-Year Capital Plan	Corridor Station Rehabilitation	Comprehensive rehabilitation of Tri-Rail Stations along the SFRC			Comprehensive rehabilitation of Tri-Rail Stations along the SFRC		Local		Commissioner District 7, Commissioner District 2, Commissioner District 3, Commissioner District 4	City Of Boynton Beach, City Of Lake Worth Beach, City Of Boca Raton, City Of Delray Beach, Town Of Mangonia Park, City Of West Palm Beach, West Palm Beach Community Redevelopment Agency, Lake Worth Drainage District
244	SFRTA-3	SFRTA 20-Year Capital Plan	SFRC Trespass Prevention	Installation of approximately 3.3 miles (17,500 feet) of high-security fencing along the South Florida Rail Corridor (SFRC)			Installation of approximately 3.3 miles (17,500 feet) of high-security fencing along the South Florida Rail Corridor (SFRC)				Commissioner District 7, Commissioner District 3	City Of Lake Worth Beach, City Of West Palm Beach, West Palm Beach Community Redevelopment Agency
245	PBTPA-1797	PBC Passenger Rail Study	FEC Corridor Commuter Rail	Commuter rail transit service along the FEC tracks in Palm Beach County	Palmetto Park Rd	Toney Penna Dr	Commuter Rail	Multiple	Palm Beach MPO Plan	FDOT	Commissioner District 1, Commissioner District 2, Commissioner District 3, Commissioner District 4, Commissioner District 7	Town Of Jupiter, City Of Palm Beach Gardens, Northern Palm Beach County Improvement District, City of Riviera Beach, City Of West Palm Beach, West Palm Beach Community Redevelopment Agency, City Of Lake Worth Beach, Lake Worth Community Redevelopment Agency, City Of Boynton Beach, Boynton Beach Community Redevelopment Agency, City Of Delray Beach, Delray Beach Community Redevelopment Agency, City Of Boca Raton, Boca Raton Community Redevelopment Agency

Commissioner District 4

Line Number	Project ID	Plan	Name	Project Description	From	To	Type	Municipality	Source	Sponsor	Commissioner District	Governing Body
1	BB-11	City of Boynton Beach Mobility Fee Technical Report	Federal Hwy (US 1)	Widen existing sidewalks (8' to 15' wide) and add streetscape enhancements. Portions of improvements will occur along with adjacent development. City may amend land development regulations (LDRs) to develop standards.	MLK Jr Blvd (NE 10th Avenue)	Woolbright Road	Walking & Streetscape Enhancements	Boynton Beach	Municipal Plan	Boynton Beach	Commissioner District 7, Commissioner District 4	City Of Boynton Beach, Boynton Beach Community Redevelopment Agency
2	BB-14	City of Boynton Beach Mobility Fee Technical Report	SW 8th Street	Widen from 2 lanes to 4 lane divided with 10' shared-use paths on both sides of the ROW. Project is in the 2045 LRTP.	Boynton Beach Blvd (SR 804)	New Lake Drive	Complete Street Road Widening (2 Lane Divided)	Boynton Beach	Municipal Plan	Boynton Beach	Commissioner District 7, Commissioner District 4	City Of Boynton Beach, Lake Worth Drainage District
3	BB-15	City of Boynton Beach Mobility Fee Technical Report	Ocean Avenue	Upgrade street to include 8' wide on-street parking, 5' wide sidewalks, 2' valley curbs, 10' travel lanes and streetscape.	Intercoastal	SW 4th Street	Curbless Shared Street/Walking & Streetscape Enhancements	Boynton Beach	Municipal Plan	Boynton Beach	Commissioner District 7, Commissioner District 4	City Of Boynton Beach, Boynton Beach Community Redevelopment Agency
4	BB-16	City of Boynton Beach Mobility Fee Technical Report	SE/SW 23rd Avenue	Widen from 2 lanes to 2 lane divided with an 8' to 10' wide protected bike lane on one side of the ROW, or 5' to 6' wide protected bike lanes on both sides of the ROW. Construct an 8' to 10' wide shared-use path on the south side of the ROW. Project is in the 2045 LRTP.	Federal Hwy (US 1)	SW 4th Street	Complete Street Road Widening (2 Lane Divided)	Boynton Beach	Municipal Plan	Boynton Beach	Commissioner District 7, Commissioner District 4	City Of Boynton Beach, Boynton Beach Community Redevelopment Agency

5	BB-17	City of Boynton Beach Mobility Fee Technical Report	Woolbright Road	Widen existing sidewalks (8' to 15' wide) and add streetscape enhancements. Portions of improvements will occur along with adjacent development. City may amend land development regulations (LDRs) to develop standards./Upgrade existing street to a curbless shared street with streetscape enhancements/Widen existing sidewalks to shared-use paths, mark on-street parking, add traffic calming features if warranted. Add landscape and street trees in curb extensions and bulb-outs to define on-street parking.	Federal Hwy (US 1)	SW 2nd Street	Walking & Streetscape Enhancements	Boynton Beach	Municipal Plan	Boynton Beach	Commissioner District 7, Commissioner District 4	City Of Boynton Beach, Boynton Beach Community Redevelopment Agency
6	BB-18	City of Boynton Beach Mobility Fee Technical Report	Principal Multimodal Corridor (East)	Coordinate with County to upgrade road from a rural open swale corridor to an urban two (2) lane divided cross-section with 10' to 12' wide shared use paths or 5' to 6' wide sidewalks adjacent to 5' to 6' wide protected bicycle lanes along both sides of the ROW. Add landscape and marked crosswalks at intersecting roads.	Seacrest Blvd @ Mentone Road	Gulfstream Blvd @ Seacrest Blvd	Multimodal Corridor	Boynton Beach	Municipal Plan	Boynton Beach	Commissioner District 7, Commissioner District 4	City Of Boynton Beach, City Of Delray Beach, Delray Beach Community Redevelopment Agency, Boynton Beach Community Redevelopment Agency
7	BB-19	City of Boynton Beach Mobility Fee Technical Report	Principal Multimodal Corridor (West)	Coordinate with County to widen existing sidewalks (8' to 15' wide), add streetscape enhancements and decorative marked crosswalks at intersections along both sides of the ROW.	High Ridge Road @ Newport Place (Discovery Village)	NA	Multimodal Corridor	Boynton Beach	Municipal Plan	Boynton Beach	Commissioner District 7, Commissioner District 2, Commissioner District 4	City Of Boynton Beach, Boynton Beach Community Redevelopment Agency, Lake Worth Drainage District

8	BB-20	City of Boynton Beach Mobility Fee Technical Report	Major Multimodal Corridor (East)	Construct an interconnected multimodal corridor for people walking and bicycling from the northern to the southern limits of the City east of Interstate 95. Multimodal improvements may include bicycle lanes, buffered bicycle lanes, curbless shared streets, sharrows, sidewalks, shared-use paths, traffic calming, and upgraded trails. Construct enhanced street lights, landscape, and hardscape for people walking and bicycling as appropriate. Construct high visibility crosswalks, raised intersections, rectangular rapid flashing beacons (RRFBs) and Pedestrian Hybrid Beacons (PHB). The multimodal improvements are to be designed in a context sensitive manner appropriate for adjacent land uses. The design of multimodal improvements will be based on available right-of-way (ROW), driveway and utility locations, and other natural and manmade features within the ROW.	NE 1st Lane @ NE 26th Avenue	Seacrest Blvd @ SE 31st Avenue	Multimodal Corridor	Boynton Beach	Municipal Plan	Boynton Beach	Commissioner District 7, Commissioner District 4	City Of Boynton Beach, Boynton Beach Community Redevelopment Agency

9	BB-21	City of Boynton Beach Mobility Fee Technical Report	Major Multimodal Corridor (West)	Construct an interconnected multimodal corridor for people walking and bicycling from the northern to the southern limits of the City west of Interstate 95. Multimodal improvements may include bicycle lanes, buffered bicycle lanes, curbless shared streets, sharrows, sidewalks, shared-use paths, traffic calming, and upgraded trails. Construct enhanced street lights, landscape, and hardscape for people walking and bicycling as appropriate. Construct high visibility crosswalks, raised intersections, rectangular rapid flashing beacons (RRFBs) and Pedestrian Hybrid Beacons (PHB). The multimodal improvements are to be designed in a context sensitive manner appropriate for adjacent land uses. The design of multimodal improvements will be based on available right-of-way (ROW), driveway and utility locations, and other natural and manmade features within the ROW.	Park Ridge Blvd @ High Ridge Blvd	Ocean Drive @ SW 18th Street	Multimodal Corridor	Boynton Beach	Municipal Plan	Boynton Beach	Commissioner District 2, Commissioner District 4	City Of Boynton Beach, Lake Worth Drainage District
10	BB-22	City of Boynton Beach Mobility Fee Technical Report	Major Multimodal Corridor (US 1)	Multimodal improvements include high visibility buffered bicycle lanes. Construct high visibility crosswalks and Pedestrian Hybrid Beacons (PHB). The design of buffered bicycle lanes will be based on available right-of-way (ROW), driveway and utility locations, and other features within the ROW. Coordination will be required with FDOT.	US 1 @ Northern City Limits	US 1 @ Gulfstream Blvd	Multimodal Corridor	Boynton Beach	Municipal Plan	Boynton Beach	Commissioner District 7, Commissioner District 4	City Of Boynton Beach, Boynton Beach Community Redevelopment Agency

11	BB-25	City of Boynton Beach Mobility Fee Technical Report	Major Multimodal Corridor (Boynton Beach Blvd)	Construct an interconnected multimodal corridor for people walking and bicycling. Multimodal improvements may include bicycle lanes, buffered bicycle lanes, curbless shared streets, sharrows, sidewalks, shared-use paths, traffic calming, and upgraded trails. Construct enhanced street lights, landscape, and hardscape for people walking and bicycling as appropriate. Construct high visibility crosswalks, raised intersections, rectangular rapid flashing beacons (RRFBs) and Pedestrian Hybrid Beacons (PHB). The multimodal improvements are to be designed in a context sensitive manner appropriate for adjacent land uses. The design of multimodal improvements will be based on available right-of-way (ROW), driveway and utility locations, and other natural and manmade features within the ROW. Coordination will be required with the Palm Beach County School Board, FDOT, and the Florida East Coast Railway (FEC).	E. Boynton Beach Blvd @ E. Marina Way	W. Boynton Beach Blvd @ Winchester Park Blvd	Multimodal Corridor	Boynton Beach	Municipal Plan	Boynton Beach	Commissioner District 7, Commissioner District 2, Commissioner District 4	City Of Boynton Beach, Boynton Beach Community Redevelopment Agency, Lake Worth Drainage District

12	BB-26	City of Boynton Beach Mobility Fee Technical Report	Minor Multimodal Corridor (East)	Gateway Blvd is a major east-west vehicular corridor. The available ROW along the corridor varies greatly. Between US 1 and 1st Street NE, the corridor consist of enhancements to the existing bicycle lanes. Between 1st Street NE and Seacrest Blvd, there is a proposal for shared-use paths as part of the Principal Multimodal Corridor (East). Between Seacrest Blvd and Congress Avenue, the proposal is for wider sidewalks and buffered bicycle lanes.	Multiple Locations east of Interstate 95	Multiple Locations east of Interstate 95	Multimodal Corridor	Boynton Beach	Municipal Plan	Boynton Beach	Commissioner District 7, Commissioner District 4	City Of Boynton Beach, Boynton Beach Community Redevelopment Agency
13	BB-27	City of Boynton Beach Mobility Fee Technical Report	Minor Multimodal Corridor (West)	Multimodal improvements include either on-street bicycle lanes and filling in sidewalk gaps, or the construct of a shared-use path. The corridos provide connectivity between Principal and Major Multimodal Corridors and also connections to schools and parks. Due to ROW and differences is existing sidewalks, the needed improvements vary along Corridors.	Multiple Locations west of Interstate 95	Multiple Locations west of Interstate 95	Multimodal Corridor	Boynton Beach	Municipal Plan	Boynton Beach	Commissioner District 7, Commissioner District 2, Commissioner District 4	City Of Boynton Beach, Lake Worth Drainage District
14	BB-29	City of Boynton Beach Mobility Fee Technical Report	Boardwalks	Multimodal improvements include either on-street bicycle lanes and filling in sidewalk gaps, or the construct of a shared-use path. The corridos provide connectivity between Principal and Major Multimodal Corridors and also connections to schools and parks. Due to ROW and differences is existing sidewalks, the needed improvements vary along Corridors.	Multiple Locations along Intercoastal Waterway	Multiple Locations along Intercoastal Waterway	Multimodal Corridor	Boynton Beach	Municipal Plan	Boynton Beach	Commissioner District 4	City Of Boynton Beach, Boynton Beach Community Redevelopment Agency

15	BB-6	City of Boynton Beach Mobility Fee Technical Report	SE 2nd Avenue	Widen existing sidewalks (8' to 15' wide) and add streetscape enhancements. Portions of improvements will occur along with adjacent development. City may amend land development regulations (LDRs) to develop standards.	Federal Hwy (US 1)	Seacrest Blvd	Walking & Streetscape Enhancements	Boynton Beach	Municipal Plan	Boynton Beach	Commissioner District 7, Commissioner District 4	City Of Boynton Beach, Boynton Beach Community Redevelopment Agency
16	BB-9	City of Boynton Beach Mobility Fee Technical Report	SE 5th Avenue	Widen existing sidewalks (8' to 15' wide) and add streetscape enhancements. Portions of improvements will occur along with adjacent development. City may amend land development regulations (LDRs) to develop standards.	Federal Hwy (US 1)	SE 3rd Street	Walking & Streetscape Enhancements	Boynton Beach	Municipal Plan	Boynton Beach	Commissioner District 7, Commissioner District 4	City Of Boynton Beach, Boynton Beach Community Redevelopment Agency
17	BR-1	Boca Raton Planned Mobility Projects	SW 12th and 14th Dr	Swap 5' of swale for bike lanes, expand sidewalks	SW 14th Dr	I95	Bike Lane	Boca Raton	Municipal Plan	Boca Raton	Commissioner District 4	City Of Boca Raton
18	BR-10	Boca Raton Planned Mobility Projects	Patch Reef Ext & Spur	Run N/S along E-3 canal conecting Patch Reef Park, Lynn Uni, Boca Mall, Palmetto Park SUP, and SW corner of city at Military Trl	Yamato Rd	Hillsboro Canal	Multiuse Path	Boca Raton	Municipal Plan	Boca Raton	Commissioner District 4	City Of Boca Raton, Lake Worth Drainage District
19	BR-100	Boca Raton Planned Mobility Projects	Park Dr/Palm Ave Sidewalk		Wavecrest Way	Spanish Trail	Sidewalk	Boca Raton	Municipal Plan	Boca Raton	Commissioner District 4	City Of Boca Raton
20	BR-101	Boca Raton Planned Mobility Projects	NE 5th Dr Sidewalk		NE 38th St	NE 24th St	Sidewalk	Boca Raton	Municipal Plan	Boca Raton	Commissioner District 4	City Of Boca Raton
21	BR-102	Boca Raton Planned Mobility Projects	NE 32nd St Sidewalk		Dixie Hwy	NE 5th Dr	Sidewalk	Boca Raton	Municipal Plan	Boca Raton	Commissioner District 4	City Of Boca Raton
22	BR-103	Boca Raton Planned Mobility Projects	NE 36th St Sidewalk		Dixie Hwy	NE 5th Dr	Sidewalk	Boca Raton	Municipal Plan	Boca Raton	Commissioner District 4	City Of Boca Raton
23	BR-104	Boca Raton Planned Mobility Projects	NE 5th Ave Sidewalk		NE 38th St	NE 36th St	Sidewalk	Boca Raton	Municipal Plan	Boca Raton	Commissioner District 4	City Of Boca Raton
24	BR-105	Boca Raton Planned	NE 2nd Ave Sidewalk		NE 23rd St	NE 32nd St	Sidewalk	Boca Raton	Municipal Plan	Boca Raton	Commissioner District 4	City Of Boca Raton

		Mobility Projects										
25	BR-106	Boca Raton Planned Mobility Projects	NE 30th St Sidewalk		Dixie Hwy	NE 5th Dr	Sidewalk	Boca Raton	Municipal Plan	Boca Raton	Commissioner District 4	City Of Boca Raton
26	BR-107	Boca Raton Planned Mobility Projects	NE 25th Ter Sidewalk		US 1	NE 28th St	Sidewalk	Boca Raton	Municipal Plan	Boca Raton	Commissioner District 4	City Of Boca Raton
27	BR-108	Boca Raton Planned Mobility Projects	NW 36th Ct		NW 3rd Ave	NW 4th Ave	Sidewalk	Boca Raton	Municipal Plan	Boca Raton	Commissioner District 4	City Of Boca Raton
28	BR-109	Boca Raton Planned Mobility Projects	NW 4th Ave Sidewalk		NW 35th St	NW 40th St	Sidewalk	Boca Raton	Municipal Plan	Boca Raton	Commissioner District 4	City Of Boca Raton
29	BR-11	Boca Raton Planned Mobility Projects	Blazing Star Trail	Blazing Star Trail - multiuse path connecting Spanish River Athletic Park to Blazing Star preserve past Palmetto Park Rd	Spanish River Athletic Park	Blazing Star Preserve	Multiuse Path	Boca Raton	Municipal Plan	Boca Raton	Commissioner District 4	City Of Boca Raton, Lake Worth Drainage District
30	BR-110	Boca Raton Planned Mobility Projects	NW 5th Ave		NW 4th Ave	NW 3rd Ave	Sidewalk	Boca Raton	Municipal Plan	Boca Raton	Commissioner District 4	City Of Boca Raton
31	BR-111	Boca Raton Planned Mobility Projects	NW 45th St		NW Boca Raton Blvd	NW 3rd Ave	Sidewalk	Boca Raton	Municipal Plan	Boca Raton	Commissioner District 4	City Of Boca Raton
32	BR-112	Boca Raton Planned Mobility Projects	NW 4th Ave		Yamato Rd	NW 3rd Ave	Sidewalk	Boca Raton	Municipal Plan	Boca Raton	Commissioner District 4	City Of Boca Raton
33	BR-113	Boca Raton Planned Mobility Projects	NW 42nd St/NE 5th Ave		Dixie Hwy	48th St	Sidewalk	Boca Raton	Municipal Plan	Boca Raton	Commissioner District 4	City Of Boca Raton
34	BR-114	Boca Raton Planned Mobility Projects	NE 46th St Sidewalk		Dixie Hwy	NE 5th Ave	Sidewalk	Boca Raton	Municipal Plan	Boca Raton	Commissioner District 4	City Of Boca Raton
35	BR-115	Boca Raton Planned Mobility Projects	NE 44th St Sidewalk		Dixie Hwy	NE 5th Ave	Sidewalk	Boca Raton	Municipal Plan	Boca Raton	Commissioner District 4	City Of Boca Raton
36	BR-116	Boca Raton Planned Mobility Projects	Manchester St Sidewalk		Dixie Hwy	US 1	Sidewalk	Boca Raton	Municipal Plan	Boca Raton	Commissioner District 4	City Of Boca Raton

37	BR-117	Boca Raton Planned Mobility Projects	Lancaster St Sidewalk		Dixie Hwy	US 1	Sidewalk	Boca Raton	Municipal Plan	Boca Raton	Commissioner District 4	City Of Boca Raton
38	BR-118	Boca Raton Planned Mobility Projects	Kingbridge St Sidewalk		Dixie Hwy	US 1	Sidewalk	Boca Raton	Municipal Plan	Boca Raton	Commissioner District 4	City Of Boca Raton
39	BR-12	Boca Raton Planned Mobility Projects	Boca Tecca Park to El Rio Trail	Connect Boca Tecca Park within park to Yamato bike lanes with gravel bike path	N/A	N/A	Separated Bike Lane	Boca Raton	Municipal Plan	Boca Raton	Commissioner District 4	City Of Boca Raton
40	BR-13	Boca Raton Planned Mobility Projects	Dixie Highway Seperated Bikeway	Protected bike lane with traffic flow from Yamato to Hillsboro Bridge along Dixie Hwy, Roadway resurfacing	Yamato Rd	Broward County Line	Multiuse Path; Resurfacing	Boca Raton	Municipal Plan	Boca Raton	Commissioner District 4	City Of Boca Raton, Boca Raton Community Redevelopment Agency
41	BR-14	Boca Raton Planned Mobility Projects	SW 13th Multiuse Path		Military Trl	I95	Multiuse Path	Boca Raton	Municipal Plan	Boca Raton	Commissioner District 4	City Of Boca Raton, Lake Worth Drainage District
42	BR-15	Boca Raton Planned Mobility Projects	El Rio Trail Lighting	Lighting project for El Rio Trail	Yamato Rd	Glades Rd	Separated Bike Lane; Lighting	Boca Raton	Municipal Plan	Boca Raton	Commissioner District 4	City Of Boca Raton, Lake Worth Drainage District
43	BR-16	Boca Raton Planned Mobility Projects	NW 40th Ave/Spanish River Blvd	Bikeway connecting FAU bike loop past I95 to Military Trl	Military Trl	Airport Rd	Separated Bike Lane	Boca Raton	Municipal Plan	Boca Raton	Commissioner District 4	City Of Boca Raton, Lake Worth Drainage District
44	BR-17	Boca Raton Planned Mobility Projects	NW 40th Ave/Spanish River Blvd	FAU Bike Loop and extension of bikeway to Dixie Hwy	Airport Rd	Dixie Hwy	Separated Bike Lane	Boca Raton	Municipal Plan	Boca Raton	Commissioner District 4	City Of Boca Raton, Lake Worth Drainage District
45	BR-18	Boca Raton Planned Mobility Projects	NW 40th Ave/Spanish River Blvd		Dixie Hwy	A1A	Separated Bike Lane	Boca Raton	Municipal Plan	Boca Raton	Commissioner District 4	City Of Boca Raton
46	BR-19	Boca Raton Planned Mobility Projects	FAU Bike Lane Loop	FAU Bike lane loop and bike infrastructure extending to US 1	US 1	Airport Rd	Separated Bike Lane	Boca Raton	Municipal Plan	Boca Raton	Commissioner District 4	City Of Boca Raton, Lake Worth Drainage District
47	BR-2	Boca Raton Planned Mobility Projects	NW/SW 12th Ave	Buffered bikelane (2' buffer) along NW/SW 12th Ave	Glades Rd	Palmetto Park Rd	Separated Bike Lane	Boca Raton	Municipal Plan	Boca Raton	Commissioner District 4	City Of Boca Raton, Lake Worth Drainage District
48	BR-20	Boca Raton Planned Mobility Projects	Yamato Bikeway	Bikeway loop connecting Dixie bikeway to Military Trl, roadway resurfacing from NW 4th Ave to US 1	Military Trl	Dixie Hwy	Separated Bike Lane; Resurfacing	Boca Raton	Municipal Plan	Boca Raton	Commissioner District 4	City Of Boca Raton, Lake Worth Drainage District
49	BR-21	Boca Raton Planned Mobility Projects	Military Trail Bikeway		Yamato Rd	Spanish River Blvd	Separated Bike Lane	Boca Raton	Municipal Plan	Boca Raton	Commissioner District 4	City Of Boca Raton, Lake Worth Drainage District

50	BR-22	Boca Raton Planned Mobility Projects	Palmetto Complete Street		US 1	A1A	Streetscape; Separated Bike Lane	Boca Raton	Municipal Plan	Boca Raton	Commissioner District 4	City Of Boca Raton, Boca Raton Community Redevelopment Agency
51	BR-23	Boca Raton Planned Mobility Projects	Boca Middle to Library		NW 8th St	NE 5th Ave	Sidewalk; Bike Boulevard	Boca Raton	Municipal Plan	Boca Raton	Commissioner District 4	City Of Boca Raton, Lake Worth Drainage District
52	BR-24	Boca Raton Planned Mobility Projects	NW 4th Complete Street		Glades Rd	Palmetto Park Rd	Streetscape; Separated Bike Lane; Reconfiguration	Boca Raton	Municipal Plan	Boca Raton	Commissioner District 4	City Of Boca Raton
53	BR-25	Boca Raton Planned Mobility Projects	FAU Bike Lane Loop	FAU Bike lane loop and sidewalk gap coverage	Spanish River Blvd	Glades Rd	Streetscape; Separated Bike Lane; Reconfiguration	Boca Raton	Municipal Plan	Boca Raton	Commissioner District 4	City Of Boca Raton, Lake Worth Drainage District
54	BR-26	Boca Raton Planned Mobility Projects	Meadows/Boca Regional		NW 12th Ave	NW 13th St	Bike Boulevard	Boca Raton	Municipal Plan	Boca Raton	Commissioner District 4	City Of Boca Raton
55	BR-27	Boca Raton Planned Mobility Projects	FAU Bike Lane Loop	FAU campus bike loop from Glades Rd to Spanish River Blvd, protected bike lane on each side of roadway	Spanish River Blvd	Glades Rd	Bike Lane	Boca Raton	Municipal Plan	Boca Raton	Commissioner District 4	City Of Boca Raton, Lake Worth Drainage District
56	BR-28	Boca Raton Planned Mobility Projects	Pretzel Crossing	Pretzel crosswalk project for NW12th Ave Pedestrians crossing	N/A	N/A	Intersection Modification	Boca Raton	Municipal Plan	Boca Raton	Commissioner District 4	City Of Boca Raton
57	BR-29	Boca Raton Planned Mobility Projects	Palmetto Park to El Rio Trail		Glades Rd	Palmetto Park Rd	Multiuse Path	Boca Raton	Municipal Plan	Boca Raton	Commissioner District 4	City Of Boca Raton, Lake Worth Drainage District
58	BR-3	Boca Raton Planned Mobility Projects	NW 13th St		NW 15th Ave	Glades Rd	Separated Bike Lane	Boca Raton	Municipal Plan	Boca Raton	Commissioner District 4	City Of Boca Raton, Lake Worth Drainage District
59	BR-30	Boca Raton Planned Mobility Projects	Palmetto Park to El Rio Trail Underpass	El Rio Trail Tunnel under Glades Rd for extension to Palmetto Park Rd	North Side of Glades Rd	South Side of Glades Rd	Multiuse Path Underpass	Boca Raton	Municipal Plan	Boca Raton	Commissioner District 4	City Of Boca Raton, Lake Worth Drainage District
60	BR-31	Boca Raton Planned Mobility Projects	West Palmetto @ I95 Signal	Traffic light replacement and intersection improvement	N/A	N/A	Sidewalk; Traffic Signal	Boca Raton	Municipal Plan	Boca Raton	Commissioner District 4	City Of Boca Raton
61	BR-32	Boca Raton Planned Mobility Projects	East Palmetto @ I95 Signal	Traffic Light replacement and intersection improvements	N/A	N/A	Sidewalk; Traffic Signal	Boca Raton	Municipal Plan	Boca Raton	Commissioner District 4	City Of Boca Raton
62	BR-33	Boca Raton Planned	Spanish River Blvd @ US1	Convert EB to SB right turn only, right through with bike lane and mast	N/A	N/A	Sidewalk; Intersection Modification	Boca Raton	Municipal Plan	Boca Raton	Commissioner District 4	City Of Boca Raton

		Mobility Projects										
63	BR-34	Boca Raton Planned Mobility Projects	Spanish River Blvd @ A1A	Traffic light replacement and intersection improvement	N/A	N/A	Sidewalk; Traffic Signal	Boca Raton	Municipal Plan	Boca Raton	Commissioner District 4	City Of Boca Raton
64	BR-35	Boca Raton Planned Mobility Projects	US1 @ Boca Town Center signal	Replace traffic light and improve intersection	N/A	N/A	Traffic Signal	Boca Raton	Municipal Plan	Boca Raton	Commissioner District 4	City Of Boca Raton
65	BR-36	Boca Raton Planned Mobility Projects	Glades @ Boca Town Center Signal	Replace traffic light and intersection improvement	N/A	N/A	Sidewalk; Traffic Signal	Boca Raton	Municipal Plan	Boca Raton	Commissioner District 4	City Of Boca Raton, Lake Worth Drainage District
66	BR-37	Boca Raton Planned Mobility Projects	Hidden Valley @ US1 Signal	Replace traffic light and improve intersection	N/A	N/A	Multiuse Path Bridge; Traffic Signal	Boca Raton	Municipal Plan	Boca Raton	Commissioner District 4	City Of Boca Raton
67	BR-39	Boca Raton Planned Mobility Projects	Rogers Circle Sidwalk	Sidewalk loop connecting through Rogers Circle to the east and west intersection of Clint Moore Rd	Clint Moore Rd	Clint Moore Rd	Sidewalk	Boca Raton	Municipal Plan	Boca Raton	Commissioner District 4	City Of Boca Raton, Lake Worth Drainage District
68	BR-4	Boca Raton Planned Mobility Projects	SW 4th Ave/SW 2nd Ave		Camino Gardens Blvd	SW 18th St	Bike Boulevard	Boca Raton	Municipal Plan	Boca Raton	Commissioner District 4	City Of Boca Raton, Lake Worth Drainage District
69	BR-40	Boca Raton Planned Mobility Projects	Dixie Sidwalk	Sidewalk installation along one side of Dixie to cover sidewalk gap	Jeffery St	Newcastle St	Sidewalk	Boca Raton	Municipal Plan	Boca Raton	Commissioner District 4	City Of Boca Raton
70	BR-41	Boca Raton Planned Mobility Projects	Dixie Sidewalk	Sidewalk installation on one side of Dixie to cover gap	NW 76th St	Coventry St	Sidewalk	Boca Raton	Municipal Plan	Boca Raton	Commissioner District 4	City Of Boca Raton
71	BR-43	Boca Raton Planned Mobility Projects	Clintmore Rd	Bridge rehabilitation	N/A	N/A	Bridge	Boca Raton	Municipal Plan	Boca Raton	Commissioner District 4	City Of Boca Raton, Lake Worth Drainage District
72	BR-44	Boca Raton Planned Mobility Projects	Military Trail Resurfacing	Resurfacing of roadway	Clint Moore Rd	Palmetto Park Rd	Resurfacing	Boca Raton	Municipal Plan	Boca Raton	Commissioner District 4	City Of Boca Raton, Lake Worth Drainage District
73	BR-46	Boca Raton Planned Mobility Projects	Congress Avenue Resurfacing	Roadway resurfacing	Clint Moore Rd	Lake Ida Rd	Resurfacing	Boca Raton	Municipal Plan	Boca Raton	Commissioner District 7, Commissioner District 4	City Of Boca Raton, City Of Delray Beach, Lake Worth Drainage District
74	BR-47	Boca Raton Planned Mobility Projects	US 1 RRR	Roadway resurfacing in Delray Beach and Boca Raton	Bailey St	Habourside Dr	Resurfacing	Boca Raton	Municipal Plan	Boca Raton	Commissioner District 7, Commissioner District 4	City Of Boca Raton, City Of Delray Beach

75	BR-5	Boca Raton Planned Mobility Projects	Palmetto Park North Side	SW 2nd Ave	SW 12th Ave	Multiuse Path	Boca Raton	Municipal Plan	Boca Raton	Commissioner District 4	City Of Boca Raton, Boca Raton Community Redevelopment Agency, Lake Worth Drainage District
76	BR-52	Boca Raton Planned Mobility Projects	NW 2nd Bikeway	NW 8th St	NE 5th Ave	Bike Boulevard	Boca Raton	Municipal Plan	Boca Raton	Commissioner District 4	City Of Boca Raton, Boca Raton Community Redevelopment Agency
77	BR-53	Boca Raton Planned Mobility Projects	Royal Oak Barrier	SW 8th Ter	SW 9th Ave	Multiuse Path	Boca Raton	Municipal Plan	Boca Raton	Commissioner District 4	City Of Boca Raton, Lake Worth Drainage District
78	BR-54	Boca Raton Planned Mobility Projects	Palmetto 4th Bypass	Palmetto Dunes Park	NW 2nd St	Bike Boulevard	Boca Raton	Municipal Plan	Boca Raton	Commissioner District 4	City Of Boca Raton, Boca Raton Community Redevelopment Agency
79	BR-55	Boca Raton Planned Mobility Projects	W 8th St Drainage Path	I95	El Rio Canal	Multiuse Path	Boca Raton	Municipal Plan	Boca Raton	Commissioner District 4	City Of Boca Raton, Lake Worth Drainage District
80	BR-56	Boca Raton Planned Mobility Projects	NW 15th Ave/NW 8th St	NW 13th St	NW 12th Ave	Bike Boulevard	Boca Raton	Municipal Plan	Boca Raton	Commissioner District 4	City Of Boca Raton, Lake Worth Drainage District
81	BR-57	Boca Raton Planned Mobility Projects	W Camino Real Bikepath	Military Trl	Camino Gardens Blvd	Separated Bike Lane	Boca Raton	Municipal Plan	Boca Raton	Commissioner District 4	City Of Boca Raton, Boca Raton Community Redevelopment Agency, Lake Worth Drainage District
82	BR-58	Boca Raton Planned Mobility Projects	E Camino Real Path	Camino Gardens Blvd	A1A	Multiuse Path	Boca Raton	Municipal Plan	Boca Raton	Commissioner District 4	City Of Boca Raton, Boca Raton Community Redevelopment Agency
83	BR-59	Boca Raton Planned Mobility Projects	SW 13th St	SW 12th Ave	SW 9th Ave	Bike Lane	Boca Raton	Municipal Plan	Boca Raton	Commissioner District 4	City Of Boca Raton
84	BR-6	Boca Raton Planned Mobility Projects	West Palmetto/St Andrews	St Andrews Blvd	Palmetto Park Rd	Multiuse Path	Boca Raton	Municipal Plan	Boca Raton	Commissioner District 4	City Of Boca Raton, Lake Worth Drainage District
85	BR-60	Boca Raton Planned Mobility Projects	W Palmetto Park Bikeway	St Andrews Blvd	SW 12th Ave	Sidewalk; Separated Bike Lane	Boca Raton	Municipal Plan	Boca Raton	Commissioner District 4	City Of Boca Raton, Lake Worth Drainage District

86	BR-61	Boca Raton Planned Mobility Projects	St Andrews Blvd	Palmetto Park Rd	Yamato Rd	Separated Bike Lane	Boca Raton	Municipal Plan	Boca Raton	Commissioner District 4	City Of Boca Raton, Lake Worth Drainage District
87	BR-62	Boca Raton Planned Mobility Projects	Potomac Rd	Powerline Rd	Military Trl	Separated Bike Lane	Boca Raton	Municipal Plan	Boca Raton	Commissioner District 4	City Of Boca Raton, Lake Worth Drainage District
88	BR-63	Boca Raton Planned Mobility Projects	Broken Sound Blvd	Yamato Rd	Broken Sound Pkwy	Separated Bike Lane	Boca Raton	Municipal Plan	Boca Raton	Commissioner District 4	City Of Boca Raton, Lake Worth Drainage District
89	BR-64	Boca Raton Planned Mobility Projects	Broken Sound Pkwy/Park of Commerce Blvd	Clint Moore Rd	Clinto Morre Rd	Separated Bike Lane	Boca Raton	Municipal Plan	Boca Raton	Commissioner District 4	City Of Boca Raton, Lake Worth Drainage District
90	BR-65	Boca Raton Planned Mobility Projects	Clint Moore Rd Bikeway	NW 23rd Way	Military Trl	Bike Lane	Boca Raton	Municipal Plan	Boca Raton	Commissioner District 4	City Of Boca Raton, Lake Worth Drainage District
91	BR-66	Boca Raton Planned Mobility Projects	Clint Moore Rd Bikeway	Congress Ave	NW 2nd Ave	Sidewalk; Bike Lane	Boca Raton	Municipal Plan	Boca Raton	Commissioner District 4	City Of Boca Raton, Lake Worth Drainage District
92	BR-67	Boca Raton Planned Mobility Projects	NW 2nd St/E Country Club Blvd	Yamato Rd	Brant Dr Bridge	Bike Lane	Boca Raton	Municipal Plan	Boca Raton	Commissioner District 4	City Of Boca Raton, Lake Worth Drainage District
93	BR-68	Boca Raton Planned Mobility Projects	Hidden Valley Bikeway	Country Club Blvd	US 1	Separated Bike Lane	Boca Raton	Municipal Plan	Boca Raton	Commissioner District 4	City Of Boca Raton
94	BR-69	Boca Raton Planned Mobility Projects	Holland Dr Sidewalk	W Rogers Cir	E Rogers Cir	Sidewalk	Boca Raton	Municipal Plan	Boca Raton	Commissioner District 4	City Of Boca Raton, Lake Worth Drainage District
95	BR-7	Boca Raton Planned Mobility Projects	NE 5th Ave	US 1	Palmetto Park Rd	Sidewalk; Separated Bike Lane	Boca Raton	Municipal Plan	Boca Raton	Commissioner District 4	City Of Boca Raton, Boca Raton Community Redevelopment Agency
96	BR-70	Boca Raton Planned Mobility Projects	NW 3rd Ave Sidewalk	Yamato Rd	Spanish River Blvd	Sidewalk	Boca Raton	Municipal Plan	Boca Raton	Commissioner District 4	City Of Boca Raton
97	BR-71	Boca Raton Planned Mobility Projects	Dixie Hwy Sidewalk	NE 32nd St	Glades Rd	Sidewalk	Boca Raton	Municipal Plan	Boca Raton	Commissioner District 4	City Of Boca Raton
98	BR-72	Boca Raton Planned Mobility Projects	Spanish River Rd Sidewalk	SE 31st St	Camino Real	Sidewalk	Boca Raton	Municipal Plan	Boca Raton	Commissioner District 4	City Of Boca Raton

99	BR-73	Boca Raton Planned Mobility Projects	Via Cabana Sidewalk		Spanish River Rd	A1A	Sidewalk	Boca Raton	Municipal Plan	Boca Raton	Commissioner District 4	City Of Boca Raton
100	BR-74	Boca Raton Planned Mobility Projects	NE 7th Ave Sidewalk		Appleby St	Kingsbridge St	Sidewalk	Boca Raton	Municipal Plan	Boca Raton	Commissioner District 4	City Of Boca Raton
101	BR-75	Boca Raton Planned Mobility Projects	Jeffery St Sidewalk		Dixie Hwy	US 1	Sidewalk	Boca Raton	Municipal Plan	Boca Raton	Commissioner District 4	City Of Boca Raton
102	BR-76	Boca Raton Planned Mobility Projects	Royal Palm Way Sidewalk		US 1	Camino Real	Sidewalk	Boca Raton	Municipal Plan	Boca Raton	Commissioner District 4	City Of Boca Raton
103	BR-77	Boca Raton Planned Mobility Projects	Cardinal Ave Sidewalk		NW 7th St	Palmetto Park Rd	Sidewalk	Boca Raton	Municipal Plan	Boca Raton	Commissioner District 4	City Of Boca Raton
104	BR-78	Boca Raton Planned Mobility Projects	NW 10th Ct Sidewalk		NW 9th Ct	W Palmetto Park Rd	Sidewalk	Boca Raton	Municipal Plan	Boca Raton	Commissioner District 4	City Of Boca Raton
105	BR-79	Boca Raton Planned Mobility Projects	Azalea St/NW 4th St Sidewalk		NW 10th Ct	NW 7th St	Sidewalk	Boca Raton	Municipal Plan	Boca Raton	Commissioner District 4	City Of Boca Raton
106	BR-8	Boca Raton Planned Mobility Projects	Mizner Blvd	Create low stress connectivity for Downtown with curb protected bike/mobiilty lanes and sidewalk	US 1	US 1	Pedestrian Bridge	Boca Raton	Municipal Plan	Boca Raton	Commissioner District 4	City Of Boca Raton, Boca Raton Community Redevelopment Agency
107	BR-80	Boca Raton Planned Mobility Projects	Periwinkle St/NW 6th St Sidewalk		Cardinal Ave	NW 7th Ave	Sidewalk	Boca Raton	Municipal Plan	Boca Raton	Commissioner District 4	City Of Boca Raton
108	BR-81	Boca Raton Planned Mobility Projects	NW 5th Ave Sidewalk		Glades Rd	NW 7th St	Sidewalk	Boca Raton	Municipal Plan	Boca Raton	Commissioner District 4	City Of Boca Raton
109	BR-82	Boca Raton Planned Mobility Projects	NW 6th Ave Sidewalk		NW 5th Ave	NW 7th St	Sidewalk	Boca Raton	Municipal Plan	Boca Raton	Commissioner District 4	City Of Boca Raton
110	BR-83	Boca Raton Planned Mobility Projects	NW 3rd Ave Sidewalk		Glades Rd	NW 4th Diagonal	Sidewalk	Boca Raton	Municipal Plan	Boca Raton	Commissioner District 4	City Of Boca Raton
111	BR-84	Boca Raton Planned Mobility Projects	SW 14th Dr		I95	Gonzalo Rd	Sidewalk	Boca Raton	Municipal Plan	Boca Raton	Commissioner District 4	City Of Boca Raton

112	BR-85	Boca Raton Planned Mobility Projects	Isabel Rd E		SW 20th St	SW 14th Dr	Sidewalk	Boca Raton	Municipal Plan	Boca Raton	Commissioner District 4	City Of Boca Raton
113	BR-86	Boca Raton Planned Mobility Projects	SW 20th St		Las Casas Rd	SW 8th Ave	Sidewalk	Boca Raton	Municipal Plan	Boca Raton	Commissioner District 4	City Of Boca Raton
114	BR-87	Boca Raton Planned Mobility Projects	Juana Rd		SW 18th St	SW 21st St	Sidewalk	Boca Raton	Municipal Plan	Boca Raton	Commissioner District 4	City Of Boca Raton
115	BR-88	Boca Raton Planned Mobility Projects	SW 17th St Sidewalk		Las Casas Rd	Hermosa Rd	Sidewalk	Boca Raton	Municipal Plan	Boca Raton	Commissioner District 4	City Of Boca Raton
116	BR-89	Boca Raton Planned Mobility Projects	Isabel Rd Oeste		SW 18th St	SW 14th St	Sidewalk	Boca Raton	Municipal Plan	Boca Raton	Commissioner District 4	City Of Boca Raton
117	BR-9	Boca Raton Planned Mobility Projects	Palmetto Park Pedestrian Bridge	Pedestrian Bridge Crossing Palmetto Park Rd	N/A	N/A	Multiuse Path Bridge	Boca Raton	Municipal Plan	Boca Raton	Commissioner District 4	City Of Boca Raton, Boca Raton Community Redevelopment Agency
118	BR-90	Boca Raton Planned Mobility Projects	SW 16th St Sidewalk		Las Casas Rd	Hermosa Rd	Sidewalk	Boca Raton	Municipal Plan	Boca Raton	Commissioner District 4	City Of Boca Raton
119	BR-91	Boca Raton Planned Mobility Projects	SW 15th St		Las Casas Rd	Juana Rd	Sidewalk	Boca Raton	Municipal Plan	Boca Raton	Commissioner District 4	City Of Boca Raton
120	BR-92	Boca Raton Planned Mobility Projects	SW 11th Pl Sidewalk		SW 5th Ct	SW 4th Ct	Sidewalk	Boca Raton	Municipal Plan	Boca Raton	Commissioner District 4	City Of Boca Raton, Lake Worth Drainage District
121	BR-93	Boca Raton Planned Mobility Projects	SW 2nd Ave Sidewalk		SW 13th Pl	SW 11th Pl	Sidewalk	Boca Raton	Municipal Plan	Boca Raton	Commissioner District 4	City Of Boca Raton, Boca Raton Community Redevelopment Agency, Lake Worth Drainage District
122	BR-94	Boca Raton Planned Mobility Projects	E Royal Palm Rd		Minzer Blvd	SE 5th Ave	Sidewalk	Boca Raton	Municipal Plan	Boca Raton	Commissioner District 4	City Of Boca Raton, Boca Raton Community Redevelopment Agency
123	BR-95	Boca Raton Planned Mobility Projects	NW 9th St Sidewalk		NW 3rd Ave	Boca Raton Blvd	Sidewalk	Boca Raton	Municipal Plan	Boca Raton	Commissioner District 4	City Of Boca Raton

124	BR-96	Boca Raton Planned Mobility Projects	NW 8th St Sidewalk		NW 3rd Ave	Boca Raton Blvd	Sidewalk	Boca Raton	Municipal Plan	Boca Raton	Commissioner District 4	City Of Boca Raton
125	BR-97	Boca Raton Planned Mobility Projects	Verde Trail Sidewalk		St Andrews Blvd	Town Center Rd	Sidewalk	Boca Raton	Municipal Plan	Boca Raton	Commissioner District 4	City Of Boca Raton, Lake Worth Drainage District
126	BR-98	Boca Raton Planned Mobility Projects	Olive Way/Palm Ave Sidewalk		A1A	NE 6th St	Sidewalk	Boca Raton	Municipal Plan	Boca Raton	Commissioner District 4	City Of Boca Raton
127	BR-99	Boca Raton Planned Mobility Projects	Marble Way/Spanish Trail/NE 4th St Sidewalk		A1A	Coquina Way	Sidewalk	Boca Raton	Municipal Plan	Boca Raton	Commissioner District 4	City Of Boca Raton
128	DB-10	Bicycle Pedestrian Master Plan, City of Delray Beach	Lowson Boulevard	NA	Dover Road	Congress Avenue	Shared Use Path	Delray Beach	Municipal Plan	Delray Beach	Commissioner District 7, Commissioner District 4	City Of Delray Beach, Lake Worth Drainage District
129	DB-11	Bicycle Pedestrian Master Plan, City of Delray Beach	Blue Jay Turn	NA	Carl Bolter Drive	Lindell Boulevard	TBD	Delray Beach	Municipal Plan	Delray Beach	Commissioner District 4	City Of Delray Beach
130	DB-12	Bicycle Pedestrian Master Plan, City of Delray Beach	Avocet Road	NA	Carl Bolter Drive	Lindell Boulevard	TBD	Delray Beach	Municipal Plan	Delray Beach	Commissioner District 4	City Of Delray Beach
131	DB-13	Bicycle Pedestrian Master Plan, City of Delray Beach	Military Trail	NA	South City Limit	Lake Ida Road	Buffered Bike Lane	Delray Beach	Municipal Plan	Delray Beach	Commissioner District 4	City Of Delray Beach, Lake Worth Drainage District
132	DB-14	Bicycle Pedestrian Master Plan, City of Delray Beach	Barkwick Road	NA	Lake Ida Road	North City Limit	Shared Use Path	Delray Beach	Municipal Plan	Delray Beach	Commissioner District 7, Commissioner District 4	City Of Delray Beach, Lake Worth Drainage District
133	DB-15	Bicycle Pedestrian Master Plan, City of Delray Beach	Congress Avenue	NA	Linton Boulevard	Lake Ida Road	Shared Use Path	Delray Beach	Municipal Plan	Delray Beach	Commissioner District 7, Commissioner District 4	City Of Delray Beach, Lake Worth Drainage District
134	DB-19	Bicycle Pedestrian Master Plan, City of Delray Beach	Linton Boulevard	NA	West City Limit	Federal Highway/US-1	Separated Bicycle Lane	Delray Beach	Municipal Plan	Delray Beach	Commissioner District 4, Commissioner District 5	City Of Delray Beach, Lake Worth Drainage District

135	DB-20	Bicycle Pedestrian Master Plan, City of Delray Beach	Atlantic Avenue, West	NA	Military Trail	E-4 Canal	Bike Lane	Delray Beach	Municipal Plan	Delray Beach	Commissioner District 4	City Of Delray Beach, Lake Worth Drainage District
136	DB-24	Bicycle Pedestrian Master Plan, City of Delray Beach	Lake Ida Road	NA	Barkwick Road	Swinton Avenue	Buffered Bike Lane	Delray Beach	Municipal Plan	Delray Beach	Commissioner District 7, Commissioner District 4	City Of Delray Beach, Lake Worth Drainage District
137	DB-25	Bicycle Pedestrian Master Plan, City of Delray Beach	Military Trail	NA	Lake Ida Road	North City Limit	Buffered Bike Lane	Delray Beach	Municipal Plan	Delray Beach	Commissioner District 4	City Of Delray Beach, Lake Worth Drainage District
138	DB-26	Bicycle Pedestrian Master Plan, City of Delray Beach	SW 22nd Avenue	NA	Congress Avenue	Old Germantown Road	Shared Use Path	Delray Beach	Municipal Plan	Delray Beach	Commissioner District 4	City Of Delray Beach, Lake Worth Drainage District
139	DB-27	Bicycle Pedestrian Master Plan, City of Delray Beach	Congress Avenue	NA	South City Limit	Linton Boulevard	Shared Use Path	Delray Beach	Municipal Plan	Delray Beach	Commissioner District 4	City Of Delray Beach, Lake Worth Drainage District
140	DB-28	Bicycle Pedestrian Master Plan, City of Delray Beach	Wallace Drive	NA	Linton Boulevard	SW 10th Street	Shared Use Path	Delray Beach	Municipal Plan	Delray Beach	Commissioner District 7, Commissioner District 4	City Of Delray Beach, Delray Beach Community Redevelopment Agency
141	DB-32	Bicycle Pedestrian Master Plan, City of Delray Beach	Dixie Highway	NA	South City Limit	SE 10th Street	Shared Use Path	Delray Beach	Municipal Plan	Delray Beach	Commissioner District 7, Commissioner District 4	City Of Boca Raton, City Of Delray Beach, Delray Beach Community Redevelopment Agency
142	DB-33	Bicycle Pedestrian Master Plan, City of Delray Beach	Federal Highway/US-1	NA	South City Limit	Linton Boulevard	Buffered Bike Lane	Delray Beach	Municipal Plan	Delray Beach	Commissioner District 4	City Of Delray Beach
143	DB-35	Bicycle Pedestrian Master Plan, City of Delray Beach	Federal Highway/US-1	NA	Bond Way	North City Limit	Buffered Bike Lane	Delray Beach	Municipal Plan	Delray Beach	Commissioner District 4	City Of Delray Beach, Delray Beach Community Redevelopment Agency, Boynton Beach Community Redevelopment Agency
144	DB-36	Bicycle Pedestrian Master Plan,	Ocean Boulevard/SR-A1A	NA	Atlantic Avenue	Beach Drive	Bike Lane	Delray Beach	Municipal Plan	Delray Beach	Commissioner District 4	City Of Delray Beach, Delray Beach Community

		City of Delray Beach										Redevelopment Agency
145	DB-37	Bicycle Pedestrian Master Plan, City of Delray Beach	Linton Boulevard	NA	Federal Highway/US-1	Ocean Boulevard/SR-A1A	Buffered Bike Lane	Delray Beach	Municipal Plan	Delray Beach	Commissioner District 7, Commissioner District 4	City Of Delray Beach
146	DB-4	Bicycle Pedestrian Master Plan, City of Delray Beach	Barkwick Road	NA	Atlantic Avenue	Lake Ida Road	Shared Use Path	Delray Beach	Municipal Plan	Delray Beach	Commissioner District 7, Commissioner District 4	City Of Delray Beach, Lake Worth Drainage District
147	DB-41	Bicycle Pedestrian Master Plan, City of Delray Beach	Lake Ida Road	NA	Military Trail	Barkwick Road	Buffered Bike Lane	Delray Beach	Municipal Plan	Delray Beach	Commissioner District 7, Commissioner District 4	City Of Delray Beach, Lake Worth Drainage District
148	DB-42	Bicycle Pedestrian Master Plan, City of Delray Beach	Gulf Stream Boulevard	NA	Seacrest Boulevard/NE 2nd Avenue	Old Dixie Highway	Buffered Bike Lane	Delray Beach	Municipal Plan	Delray Beach	Commissioner District 7, Commissioner District 4	City Of Boynton Beach, City Of Delray Beach, Delray Beach Community Redevelopment Agency, Boynton Beach Community Redevelopment Agency
149	DB-43	Bicycle Pedestrian Master Plan, City of Delray Beach	Homewood Boulevard	NA	Lowson Boulevard	Atlantic Avenue	Buffered Bike Lane	Delray Beach	Municipal Plan	Delray Beach	Commissioner District 4	City Of Delray Beach, Lake Worth Drainage District
150	DB-44	Bicycle Pedestrian Master Plan, City of Delray Beach	Congress Avenue	NA	Lake Ida Road	North City Limit	Shared Use Path	Delray Beach	Municipal Plan	Delray Beach	Commissioner District 4	City Of Delray Beach, Lake Worth Drainage District
151	DB-46	Bicycle Pedestrian Master Plan, City of Delray Beach	NW/SW 4th Avenue	NA	Linton Boulevard	Lake Ida Road	Bike Lane	Delray Beach	Municipal Plan	Delray Beach	Commissioner District 7, Commissioner District 4	City Of Delray Beach, Delray Beach Community Redevelopment Agency, Lake Worth Drainage District
152	DB-48	Bicycle Pedestrian Master Plan, City of Delray Beach	Swinton Avenue	NA	NE 22nd Street	North City Limit	Bike Lane	Delray Beach	Municipal Plan	Delray Beach	Commissioner District 4	City Of Boynton Beach, City Of Delray Beach
153	DB-5	Bicycle Pedestrian Master Plan, City of Delray Beach	Lindell Boulevard	NA	Federal Highway	Linton Boulevard	Shared Use Path	Delray Beach	Municipal Plan	Delray Beach	Commissioner District 4	City Of Delray Beach

154	DB-50	Bicycle Pedestrian Master Plan, City of Delray Beach	Atlantic Avenue, East	NA	Federal Highway (5th Avenue)	Ocean Boulevard/SR-A1A	Roadway Reconfiguration Study	Delray Beach	Municipal Plan	Delray Beach	Commissioner District 7, Commissioner District 4	City Of Delray Beach, Delray Beach Community Redevelopment Agency
155	DB-51	Bicycle Pedestrian Master Plan, City of Delray Beach	NE 22nd Avenue	NA	Swinton Avenue	Seacrest Boulevard/NE 2nd Avenue	Bike Lane	Delray Beach	Municipal Plan	Delray Beach	Commissioner District 7, Commissioner District 4	City Of Delray Beach
156	DB-53	Bicycle Pedestrian Master Plan, City of Delray Beach	Dover Road	NA	Linton Boulevard	Lowson Boulevard	Separated Bicycle Lane	Delray Beach	Municipal Plan	Delray Beach	Commissioner District 4	City Of Delray Beach, Lake Worth Drainage District
157	DB-54	Bicycle Pedestrian Master Plan, City of Delray Beach	Swinton Avenue	NA	George Bush Boulevard	NE 22nd Street	Bike Lane	Delray Beach	Municipal Plan	Delray Beach	Commissioner District 7, Commissioner District 4	City Of Delray Beach
158	DB-56	Bicycle Pedestrian Master Plan, City of Delray Beach	Federal Highway/US-1	NA	George Bush Boulevard	Bond Way	Buffered Bike Lane	Delray Beach	Municipal Plan	Delray Beach	Commissioner District 7, Commissioner District 4	City Of Delray Beach, Delray Beach Community Redevelopment Agency
159	DB-57	Bicycle Pedestrian Master Plan, City of Delray Beach	Seagate Drive/Venetian Drive	NA	Poinsettia Road	Atlantic Avenue	Sharrows	Delray Beach	Municipal Plan	Delray Beach	Commissioner District 4	City Of Delray Beach, Delray Beach Community Redevelopment Agency
160	DB-58	Bicycle Pedestrian Master Plan, City of Delray Beach	Andrews Avenue	NA	Atlantic Avenue	Pelican Lane	Sharrows	Delray Beach	Municipal Plan	Delray Beach	Commissioner District 4	City Of Delray Beach, Delray Beach Community Redevelopment Agency
161	DB-59	Bicycle Pedestrian Master Plan, City of Delray Beach	Ocean Boulevard/SR-A1A	NA	Beach Drive	North City Limit	Bike Lane	Delray Beach	Municipal Plan	Delray Beach	Commissioner District 4	Town Of Gulf Stream, City Of Delray Beach
162	DB-6	Bicycle Pedestrian Master Plan, City of Delray Beach	Carl Bolter Drive	NA	Avocet Road	Lindell Boulevard	TBD	Delray Beach	Municipal Plan	Delray Beach	Commissioner District 4	City Of Delray Beach
163	DB-60	Bicycle Pedestrian Master Plan, City of Delray Beach	Lowson Boulevard	NA	Military Trail	Dover Rd	Bike Lane	Delray Beach	Municipal Plan	Delray Beach	Commissioner District 4	City Of Delray Beach, Lake Worth Drainage District
164	DB-61	Bicycle Pedestrian Master Plan,	George Bush Boulevard	NA	Andrews Avenue	Ocean Boulevard/SR-A1A	Bike Lane	Delray Beach	Municipal Plan	Delray Beach	Commissioner District 4	City Of Delray Beach

		City of Delray Beach										
165	DB-62	Bicycle Pedestrian Master Plan, City of Delray Beach	Military Trail	NA	South City Limit	Atlantic Avenue	Fill Gaps (Eastside)/ Add Buffer (Westside)	Delray Beach	Municipal Plan	Delray Beach	Commissioner District 4	City Of Delray Beach, Lake Worth Drainage District
166	DB-63	Bicycle Pedestrian Master Plan, City of Delray Beach	Congress Avenue	NA	South City Limit	Linton Boulevard	Shared Use Path	Delray Beach	Municipal Plan	Delray Beach	Commissioner District 4	City Of Delray Beach, Lake Worth Drainage District
167	DB-65	Bicycle Pedestrian Master Plan, City of Delray Beach	NW/SW 4th Avenue	NA	Linton Boulevard	Lowson Boulevard	Fill Gaps (Eastside)	Delray Beach	Municipal Plan	Delray Beach	Commissioner District 7, Commissioner District 4	City Of Delray Beach, Delray Beach Community Redevelopment Agency
168	DB-66	Bicycle Pedestrian Master Plan, City of Delray Beach	Dixie Highway	NA	Linton Boulevard	SE 10th Street	Shared Use Path	Delray Beach	Municipal Plan	Delray Beach	Commissioner District 7, Commissioner District 4	City Of Delray Beach, Delray Beach Community Redevelopment Agency
169	DB-67	Bicycle Pedestrian Master Plan, City of Delray Beach	Linton Boulevard	NA	SW 10th Avenue	Federal Highway/US-1	Add Buffer	Delray Beach	Municipal Plan	Delray Beach	Commissioner District 7, Commissioner District 4	City Of Delray Beach
170	DB-68	Bicycle Pedestrian Master Plan, City of Delray Beach	Atlantic Avenue, West	NA	Military Trail	SW 12th Ave	Add Buffer	Delray Beach	Municipal Plan	Delray Beach	Commissioner District 7, Commissioner District 4	City Of Delray Beach, Delray Beach Community Redevelopment Agency, Lake Worth Drainage District
171	DB-69	Bicycle Pedestrian Master Plan, City of Delray Beach	Military Trail	NA	Atlantic Avenue	North City Limit	Add Buffer	Delray Beach	Municipal Plan	Delray Beach	Commissioner District 4	City Of Delray Beach, Lake Worth Drainage District
172	DB-7	Bicycle Pedestrian Master Plan, City of Delray Beach	Ocean Boulevard/SR-A1A	NA	South City Limit	Atlantic Avenue	Bike Lane	Delray Beach	Municipal Plan	Delray Beach	Commissioner District 4	Town Of Highland Beach, City Of Delray Beach, Delray Beach Community Redevelopment Agency
173	DB-70	Bicycle Pedestrian Master Plan, City of Delray Beach	Barkwick Road	NA	Lake Ida Road	North City Limit	Shared Use Path + Sidewalk (Westside)	Delray Beach	Municipal Plan	Delray Beach	Commissioner District 7, Commissioner District 4	City Of Delray Beach, Lake Worth Drainage District
174	DB-71	Bicycle Pedestrian Master Plan,	Congress Avenue	NA	Linton Boulevard	North City Limit	Shared Use Path	Delray Beach	Municipal Plan	Delray Beach	Commissioner District 7, Commissioner District 4	City Of Delray Beach, Lake Worth Drainage District

		City of Delray Beach										
175	DB-72	Bicycle Pedestrian Master Plan, City of Delray Beach	Dixie Highway	NA	South City Limit	Linton Boulevard	Shared Use Path	Delray Beach	Municipal Plan	Delray Beach	Commissioner District 4	City Of Boca Raton, City Of Delray Beach
176	DB-73	Bicycle Pedestrian Master Plan, City of Delray Beach	Andrews Avenue	NA	Atlantic Avenue	Pelican Lane	Fill Gaps	Delray Beach	Municipal Plan	Delray Beach	Commissioner District 4	City Of Delray Beach, Delray Beach Community Redevelopment Agency
177	DB-74	Bicycle Pedestrian Master Plan, City of Delray Beach	Linton Boulevard	NA	West City Limit	Congress Avenue	Sidewalks (both sides)	Delray Beach	Municipal Plan	Delray Beach	Commissioner District 4, Commissioner District 5	City Of Delray Beach, Lake Worth Drainage District
178	DB-75	Bicycle Pedestrian Master Plan, City of Delray Beach	Linton Boulevard	NA	Federal Highway/US-1	Ocean Boulevard/SR-A1A	Add Buffer	Delray Beach	Municipal Plan	Delray Beach	Commissioner District 7, Commissioner District 4	City Of Delray Beach
179	DB-76	Bicycle Pedestrian Master Plan, City of Delray Beach	Forest Road	NA	Lakeview Boulevard	Lowson Boulevard	Sidewalk (one side)	Delray Beach	Municipal Plan	Delray Beach	Commissioner District 4	City Of Delray Beach, Lake Worth Drainage District
180	DB-77	Bicycle Pedestrian Master Plan, City of Delray Beach	SW 22nd Avenue	NA	Congress Avenue	Old Germantown Road	Shared Use Path	Delray Beach	Municipal Plan	Delray Beach	Commissioner District 4	City Of Delray Beach, Lake Worth Drainage District
181	DB-79	Bicycle Pedestrian Master Plan, City of Delray Beach	Swinton Avenue	NA	NE 22nd Street	North City Limit	Sidewalk (Eastside)	Delray Beach	Municipal Plan	Delray Beach	Commissioner District 4	City Of Boynton Beach, City Of Delray Beach
182	DB-8	Bicycle Pedestrian Master Plan, City of Delray Beach	Old Germantown Road	NA	Park Access Road	Congress Avenue	Shared Use Path	Delray Beach	Municipal Plan	Delray Beach	Commissioner District 4	City Of Delray Beach, Lake Worth Drainage District
183	DB-80	Bicycle Pedestrian Master Plan, City of Delray Beach	Seagate Drive/Gleason Drive	NA	Poinsettia Road	Atlantic Avenue	Sidewalk (both sides)	Delray Beach	Municipal Plan	Delray Beach	Commissioner District 4	City Of Delray Beach, Delray Beach Community Redevelopment Agency
184	DB-81	Bicycle Pedestrian Master Plan, City of Delray Beach	Ocean Boulevard/SR-A1A	NA	Beach Drive	North City Limit	Fill Gaps (Westside) & Sidewalk (Eastside)	Delray Beach	Municipal Plan	Delray Beach	Commissioner District 4	Town Of Gulf Stream, City Of Delray Beach

185	DB-82	Bicycle Pedestrian Master Plan, City of Delray Beach	Lowson Boulevard	NA	Military Trail	Dover Rd	Sidewalk (both sides)	Delray Beach	Municipal Plan	Delray Beach	Commissioner District 4	City Of Delray Beach, Lake Worth Drainage District
186	DB-83	Bicycle Pedestrian Master Plan, City of Delray Beach	Ingraham Avenue	NA	MacFarlane Drive	Venetian Drive	Sidewalk (one side)	Delray Beach	Municipal Plan	Delray Beach	Commissioner District 4	City Of Delray Beach
187	DB-84	Bicycle Pedestrian Master Plan, City of Delray Beach	Vista Del Mar Drive	NA	Andrews Avenue	Ocean Boulevard/SR-A1A	Sidewalk (Southside)	Delray Beach	Municipal Plan	Delray Beach	Commissioner District 4	City Of Delray Beach
188	DB-85	Bicycle Pedestrian Master Plan, City of Delray Beach	Homewood Boulevard	NA	Linton Boulevard	Atlantic Avenue	Sidewalk	Delray Beach	Municipal Plan	Delray Beach	Commissioner District 4	City Of Delray Beach, Lake Worth Drainage District
189	DB-87	Bicycle Pedestrian Master Plan, City of Delray Beach	Swinton Avenue	NA	George Bush Boulevard	NE 22nd Street	Sidewalk (Eastside)	Delray Beach	Municipal Plan	Delray Beach	Commissioner District 7, Commissioner District 4	City Of Delray Beach
190	DB-88	Bicycle Pedestrian Master Plan, City of Delray Beach	Seasage Drive/Venetian Drive	NA	Poinsettia Road	Atlantic Avenue	Sidewalk (both sides)	Delray Beach	Municipal Plan	Delray Beach	Commissioner District 4	City Of Delray Beach, Delray Beach Community Redevelopment Agency
191	DB-89	Bicycle Pedestrian Master Plan, City of Delray Beach	Ocean Boulevard/SR-A1A	NA	South City Limit	Beach Drive	Sidewalk (both sides)	Delray Beach	Municipal Plan	Delray Beach	Commissioner District 4	Town Of Highland Beach, City Of Delray Beach, Delray Beach Community Redevelopment Agency
192	DB-90	Bicycle Pedestrian Master Plan, City of Delray Beach	NE 22nd Avenue	NA	Swinton Avenue	Seacrest Boulevard/NE 2nd Avenue	Sidewalk (Northside)	Delray Beach	Municipal Plan	Delray Beach	Commissioner District 7, Commissioner District 4	City Of Delray Beach
193	PBIA-10	PBIADowntown West Palm Beach Grade-Separated Autonomous Connector (APM)	APM Boca	Proposed grade-separated automated people mover system connecting Palm Beach International Airport (PBIA) to Downtown West Palm Beach via an elevated, dedicated guideway using autonomous vehicle technology			Proposed grade-separated automated people mover system connecting Palm Beach International Airport (PBIA) to Downtown West Palm Beach via an elevated, dedicated guideway using autonomous vehicle technology		Local	PBC / PBIA	Commissioner District 4	City Of Boca Raton, Boca Raton Community Redevelopment Agency, Lake Worth Drainage District

194	PBIA-12	PBIADowntown West Palm Beach Grade-Separated Autonomous Connector (APM)	APM Delray	Proposed grade-separated automated people mover system connecting Palm Beach International Airport (PBIA) to Downtown West Palm Beach via an elevated, dedicated guideway using autonomous vehicle technology	Proposed grade-separated automated people mover system connecting Palm Beach International Airport (PBIA) to Downtown West Palm Beach via an elevated, dedicated guideway using autonomous vehicle technology	Local	PBC / PBIA	Commissioner District 7, Commissioner District 4	City Of Delray Beach, Lake Worth Drainage District
195	PBIA-13	PBIADowntown West Palm Beach Grade-Separated Autonomous Connector (APM)	APM - Boynton Beach	Proposed grade-separated automated people mover system connecting Palm Beach International Airport (PBIA) to Downtown West Palm Beach via an elevated, dedicated guideway using autonomous vehicle technology	Proposed grade-separated automated people mover system connecting Palm Beach International Airport (PBIA) to Downtown West Palm Beach via an elevated, dedicated guideway using autonomous vehicle technology	Local	PBC / PBIA	Commissioner District 7, Commissioner District 2, Commissioner District 4	City Of Boynton Beach, Boynton Beach Community Redevelopment Agency, Lake Worth Drainage District
196	PBIA-15	PBIADowntown West Palm Beach Grade-Separated Autonomous Connector (APM)	TriRail BRIC FAU Brightline	Proposed grade-separated automated people mover system connecting Palm Beach International Airport (PBIA) to Downtown West Palm Beach via an elevated, dedicated guideway using autonomous vehicle technology	Proposed grade-separated automated people mover system connecting Palm Beach International Airport (PBIA) to Downtown West Palm Beach via an elevated, dedicated guideway using autonomous vehicle technology	Local	PBC / PBIA	Commissioner District 4	City Of Boca Raton, Boca Raton Community Redevelopment Agency, Lake Worth Drainage District
197	PBIA-20	PBIADowntown West Palm Beach Grade-Separated Autonomous Connector (APM)	Boca West	Proposed grade-separated automated people mover system connecting Palm Beach International Airport (PBIA) to Downtown West Palm Beach via an elevated, dedicated guideway using autonomous vehicle technology	Proposed grade-separated automated people mover system connecting Palm Beach International Airport (PBIA) to Downtown West Palm Beach via an elevated, dedicated guideway using autonomous vehicle technology	Local	PBC / PBIA	Commissioner District 4	Lake Worth Drainage District
198	PBIA-21	PBIADowntown West Palm Beach Grade-Separated Autonomous Connector (APM)	Sugar Sand	Proposed grade-separated automated people mover system connecting Palm Beach International Airport (PBIA) to Downtown West Palm Beach via an elevated, dedicated guideway using autonomous vehicle technology	Proposed grade-separated automated people mover system connecting Palm Beach International Airport (PBIA) to Downtown West Palm Beach via an elevated, dedicated guideway using autonomous vehicle technology	Local	PBC / PBIA	Commissioner District 4	City Of Boca Raton, Lake Worth Drainage District

199	PBIA-22	PBIADowntown West Palm Beach Grade-Separated Autonomous Connector (APM)	Boca City Hall	Proposed grade-separated automated people mover system connecting Palm Beach International Airport (PBIA) to Downtown West Palm Beach via an elevated, dedicated guideway using autonomous vehicle technology	Proposed grade-separated automated people mover system connecting Palm Beach International Airport (PBIA) to Downtown West Palm Beach via an elevated, dedicated guideway using autonomous vehicle technology	Local	PBC / PBIA	Commissioner District 4	City Of Boca Raton, Boca Raton Community Redevelopment Agency
200	PBIA-23	PBIADowntown West Palm Beach Grade-Separated Autonomous Connector (APM)	Boca Raton	Proposed grade-separated automated people mover system connecting Palm Beach International Airport (PBIA) to Downtown West Palm Beach via an elevated, dedicated guideway using autonomous vehicle technology	Proposed grade-separated automated people mover system connecting Palm Beach International Airport (PBIA) to Downtown West Palm Beach via an elevated, dedicated guideway using autonomous vehicle technology	Local	PBC / PBIA	Commissioner District 4	City Of Boca Raton
201	PBIA-24	PBIADowntown West Palm Beach Grade-Separated Autonomous Connector (APM)	Tri Rail	Proposed grade-separated automated people mover system connecting Palm Beach International Airport (PBIA) to Downtown West Palm Beach via an elevated, dedicated guideway using autonomous vehicle technology	Proposed grade-separated automated people mover system connecting Palm Beach International Airport (PBIA) to Downtown West Palm Beach via an elevated, dedicated guideway using autonomous vehicle technology	Local	PBC / PBIA	Commissioner District 4	City Of Boca Raton
202	PBIA-25	PBIADowntown West Palm Beach Grade-Separated Autonomous Connector (APM)	Boca City Hall Redevelopment	Proposed grade-separated automated people mover system connecting Palm Beach International Airport (PBIA) to Downtown West Palm Beach via an elevated, dedicated guideway using autonomous vehicle technology	Proposed grade-separated automated people mover system connecting Palm Beach International Airport (PBIA) to Downtown West Palm Beach via an elevated, dedicated guideway using autonomous vehicle technology	Local	PBC / PBIA	Commissioner District 4	City Of Boca Raton
203	PBIA-26	PBIADowntown West Palm Beach Grade-Separated Autonomous Connector (APM)	FAU	Proposed grade-separated automated people mover system connecting Palm Beach International Airport (PBIA) to Downtown West Palm Beach via an elevated, dedicated guideway using autonomous vehicle technology	Proposed grade-separated automated people mover system connecting Palm Beach International Airport (PBIA) to Downtown West Palm Beach via an elevated, dedicated guideway using autonomous vehicle technology	Local	PBC / PBIA	Commissioner District 4	City Of Boca Raton, Lake Worth Drainage District

204	PBIA-27	PBIADowntown West Palm Beach Grade-Separated Autonomous Connector (APM)	FAU High	Proposed grade-separated automated people mover system connecting Palm Beach International Airport (PBIA) to Downtown West Palm Beach via an elevated, dedicated guideway using autonomous vehicle technology	Proposed grade-separated automated people mover system connecting Palm Beach International Airport (PBIA) to Downtown West Palm Beach via an elevated, dedicated guideway using autonomous vehicle technology	Local	PBC / PBIA	Commissioner District 4	City Of Boca Raton, Lake Worth Drainage District
205	PBIA-28	PBIADowntown West Palm Beach Grade-Separated Autonomous Connector (APM)	FAU	Proposed grade-separated automated people mover system connecting Palm Beach International Airport (PBIA) to Downtown West Palm Beach via an elevated, dedicated guideway using autonomous vehicle technology	Proposed grade-separated automated people mover system connecting Palm Beach International Airport (PBIA) to Downtown West Palm Beach via an elevated, dedicated guideway using autonomous vehicle technology	Local	PBC / PBIA	Commissioner District 4	City Of Boca Raton, Lake Worth Drainage District
206	PBIA-29	PBIADowntown West Palm Beach Grade-Separated Autonomous Connector (APM)	FAU North	Proposed grade-separated automated people mover system connecting Palm Beach International Airport (PBIA) to Downtown West Palm Beach via an elevated, dedicated guideway using autonomous vehicle technology	Proposed grade-separated automated people mover system connecting Palm Beach International Airport (PBIA) to Downtown West Palm Beach via an elevated, dedicated guideway using autonomous vehicle technology	Local	PBC / PBIA	Commissioner District 4	City Of Boca Raton, Lake Worth Drainage District
207	PBIA-30	PBIADowntown West Palm Beach Grade-Separated Autonomous Connector (APM)	BRIC	Proposed grade-separated automated people mover system connecting Palm Beach International Airport (PBIA) to Downtown West Palm Beach via an elevated, dedicated guideway using autonomous vehicle technology	Proposed grade-separated automated people mover system connecting Palm Beach International Airport (PBIA) to Downtown West Palm Beach via an elevated, dedicated guideway using autonomous vehicle technology	Local	PBC / PBIA	Commissioner District 4	City Of Boca Raton, Lake Worth Drainage District
208	PBIA-31	PBIADowntown West Palm Beach Grade-Separated Autonomous Connector (APM)	TriRail Boca	Proposed grade-separated automated people mover system connecting Palm Beach International Airport (PBIA) to Downtown West Palm Beach via an elevated, dedicated guideway using autonomous vehicle technology	Proposed grade-separated automated people mover system connecting Palm Beach International Airport (PBIA) to Downtown West Palm Beach via an elevated, dedicated guideway using autonomous vehicle technology	Local	PBC / PBIA	Commissioner District 4	City Of Boca Raton, Lake Worth Drainage District

209	PBIA-32	PBIADowntown West Palm Beach Grade-Separated Autonomous Connector (APM)	Boca North	Proposed grade-separated automated people mover system connecting Palm Beach International Airport (PBIA) to Downtown West Palm Beach via an elevated, dedicated guideway using autonomous vehicle technology	Proposed grade-separated automated people mover system connecting Palm Beach International Airport (PBIA) to Downtown West Palm Beach via an elevated, dedicated guideway using autonomous vehicle technology	Local	PBC / PBIA	Commissioner District 4	City Of Boca Raton
210	PBIA-33	PBIADowntown West Palm Beach Grade-Separated Autonomous Connector (APM)	Delray Medical	Proposed grade-separated automated people mover system connecting Palm Beach International Airport (PBIA) to Downtown West Palm Beach via an elevated, dedicated guideway using autonomous vehicle technology	Proposed grade-separated automated people mover system connecting Palm Beach International Airport (PBIA) to Downtown West Palm Beach via an elevated, dedicated guideway using autonomous vehicle technology	Local	PBC / PBIA	Commissioner District 4, Commissioner District 5	City Of Delray Beach, Lake Worth Drainage District
211	PBIA-34	PBIADowntown West Palm Beach Grade-Separated Autonomous Connector (APM)	Linton	Proposed grade-separated automated people mover system connecting Palm Beach International Airport (PBIA) to Downtown West Palm Beach via an elevated, dedicated guideway using autonomous vehicle technology	Proposed grade-separated automated people mover system connecting Palm Beach International Airport (PBIA) to Downtown West Palm Beach via an elevated, dedicated guideway using autonomous vehicle technology	Local	PBC / PBIA	Commissioner District 7, Commissioner District 4	City Of Delray Beach
212	PBIA-35	PBIADowntown West Palm Beach Grade-Separated Autonomous Connector (APM)	Linton	Proposed grade-separated automated people mover system connecting Palm Beach International Airport (PBIA) to Downtown West Palm Beach via an elevated, dedicated guideway using autonomous vehicle technology	Proposed grade-separated automated people mover system connecting Palm Beach International Airport (PBIA) to Downtown West Palm Beach via an elevated, dedicated guideway using autonomous vehicle technology	Local	PBC / PBIA	Commissioner District 7, Commissioner District 4	City Of Delray Beach
213	PBIA-39	PBIADowntown West Palm Beach Grade-Separated Autonomous Connector (APM)	Boynton Beach South	Proposed grade-separated automated people mover system connecting Palm Beach International Airport (PBIA) to Downtown West Palm Beach via an elevated, dedicated guideway using autonomous vehicle technology	Proposed grade-separated automated people mover system connecting Palm Beach International Airport (PBIA) to Downtown West Palm Beach via an elevated, dedicated guideway using autonomous vehicle technology	Local	PBC / PBIA	Commissioner District 7, Commissioner District 4	City Of Boynton Beach, Boynton Beach Community Redevelopment Agency

214	PBIA-40	PBIADowntown West Palm Beach Grade-Separated Autonomous Connector (APM)	Boynton Beach West	Proposed grade-separated automated people mover system connecting Palm Beach International Airport (PBIA) to Downtown West Palm Beach via an elevated, dedicated guideway using autonomous vehicle technology	Proposed grade-separated automated people mover system connecting Palm Beach International Airport (PBIA) to Downtown West Palm Beach via an elevated, dedicated guideway using autonomous vehicle technology	Local	PBC / PBIA	Commissioner District 2, Commissioner District 4	City Of Boynton Beach, Lake Worth Drainage District
215	PBIA-41	PBIADowntown West Palm Beach Grade-Separated Autonomous Connector (APM)	Boynton Beach	Proposed grade-separated automated people mover system connecting Palm Beach International Airport (PBIA) to Downtown West Palm Beach via an elevated, dedicated guideway using autonomous vehicle technology	Proposed grade-separated automated people mover system connecting Palm Beach International Airport (PBIA) to Downtown West Palm Beach via an elevated, dedicated guideway using autonomous vehicle technology	Local	PBC / PBIA	Commissioner District 7, Commissioner District 4	City Of Boynton Beach, Boynton Beach Community Redevelopment Agency
216	PBIA-42	PBIADowntown West Palm Beach Grade-Separated Autonomous Connector (APM)	Boynton West	Proposed grade-separated automated people mover system connecting Palm Beach International Airport (PBIA) to Downtown West Palm Beach via an elevated, dedicated guideway using autonomous vehicle technology	Proposed grade-separated automated people mover system connecting Palm Beach International Airport (PBIA) to Downtown West Palm Beach via an elevated, dedicated guideway using autonomous vehicle technology	Local	PBC / PBIA	Commissioner District 2, Commissioner District 4, Commissioner District 5	Lake Worth Drainage District
217	PBIA-44	PBIADowntown West Palm Beach Grade-Separated Autonomous Connector (APM)	Hypoluxo	Proposed grade-separated automated people mover system connecting Palm Beach International Airport (PBIA) to Downtown West Palm Beach via an elevated, dedicated guideway using autonomous vehicle technology	Proposed grade-separated automated people mover system connecting Palm Beach International Airport (PBIA) to Downtown West Palm Beach via an elevated, dedicated guideway using autonomous vehicle technology	Local	PBC / PBIA	Commissioner District 7, Commissioner District 4	Town Of Hypoluxo, Town Of Lantana
218	PBIA-7	PBIADowntown West Palm Beach Grade-Separated Autonomous Connector (APM)	APM South	Proposed grade-separated automated people mover system connecting Palm Beach International Airport (PBIA) to Downtown West Palm Beach via an elevated, dedicated guideway using autonomous vehicle technology	Proposed grade-separated automated people mover system connecting Palm Beach International Airport (PBIA) to Downtown West Palm Beach via an elevated, dedicated guideway using autonomous vehicle technology	Local	PBC / PBIA	Commissioner District 7, Commissioner District 2, Commissioner District 4	City Of Boynton Beach, Town Of Hypoluxo, City Of Lake Worth Beach, City Of Boca Raton, City Of Delray Beach, Town Of Lantana, City Of West Palm Beach, West Palm Beach Community Redevelopment Agency, Delray Beach Community

										Redevelopment Agency, Lake Worth Community Redevelopment Agency, Boca Raton Community Redevelopment Agency, Boynton Beach Community Redevelopment Agency
219	PBTPA-1003	Vision 2050 LRTP	SUN Trail North-South along Atlantic Coast	Completion of the SUN Trail and East Coast Greenway, generally along the US1 or A1A corridor, from Broward County to Martin County.	Completion of the SUN Trail and East Coast Greenway, generally along the US1 or A1A corridor, from Broward County to Martin County.	Multiple	Palm Beach MPO Plan	Palm Beach MPO	Commissioner District 7, Commissioner District 1, Commissioner District 2, Commissioner District 4	Town Of Manalapan, City Of Boynton Beach, Town Of Juno Beach, Town Of Highland Beach, Town Of Ocean Ridge, Town Of Briny Breezes, Town Of Jupiter, City Of Riviera Beach, Town Of Gulf Stream, City Of Lake Worth Beach, City Of Boca Raton, City Of Delray Beach, Town Of Lantana, City Of Palm Beach Gardens, Village Of Tequesta, Village Of North Palm Beach, City Of West Palm Beach, West Palm Beach Community Redevelopment Agency, Delray Beach Community Redevelopment Agency, Lake Worth Community Redevelopment Agency, Northwood Community Redevelopment Agency, Riviera Beach Community Redevelopment Agency, Jupiter Community Redevelopment Agency

220	PBTPA-1005	Vision 2050 LRTP	Banyan Creek Elementary School Pathway	Jurisdiction: Local/Municipal. Project Bounds: Barwick Rd from Ridgewood Rd to Lake Ida Rd. Description: Update Ped Signal, Widen Sidewalk, RRFB, Mark crosswalk.	Jurisdiction: Local/Municipal. Project Bounds: Barwick Rd from Ridgewood Rd to Lake Ida Rd. Description: Update Ped Signal, Widen Sidewalk, RRFB, Mark crosswalk.	Delray Beach	Palm Beach MPO Plan	Palm Beach MPO	Commissioner District 4	City Of Delray Beach, Lake Worth Drainage District
221	PBTPA-1017	Vision 2050 LRTP	Glades Road Diverging Diamond Interchange	Jurisdiction: FDOT. Project Bounds: Glades Rd from Renaissance Way to NW 15th Ave. Description: Provide physical barrier at crosswalks, Add Signal Heads for Bicyclists, Physical Barrier for Bicyclists.	Jurisdiction: FDOT. Project Bounds: Glades Rd from Renaissance Way to NW 15th Ave. Description: Provide physical barrier at crosswalks, Add Signal Heads for Bicyclists, Physical Barrier for Bicyclists.	Boca Raton	Palm Beach MPO Plan	Palm Beach MPO	Commissioner District 4	City Of Boca Raton, Lake Worth Drainage District
222	PBTPA-1018	Vision 2050 LRTP	NE 4th St from N Swinton Ave to 7th Ave (Delray Beach)	Jurisdiction: Local/Municipal. Project Bounds: NE 4th St from N Swinton Ave to 7th Ave . Description: tbd.	Jurisdiction: Local/Municipal. Project Bounds: NE 4th St from N Swinton Ave to 7th Ave . Description: tbd.	Boca Raton	Palm Beach MPO Plan	Palm Beach MPO	Commissioner District 7, Commissioner District 4	City Of Delray Beach, Delray Beach Community Redevelopment Agency
223	PBTPA-1024	Vision 2050 LRTP	SR 5 (US 1)	Jurisdiction: Boca Raton. Project Bounds: SW 18th St - NE 8 St. Description: .	Jurisdiction: Boca Raton. Project Bounds: SW 18th St - NE 8 St. Description: .	Boca Raton	Palm Beach MPO Plan	Palm Beach MPO	Commissioner District 4	City Of Boca Raton, Boca Raton Community Redevelopment Agency
224	PBTPA-1026	Vision 2050 LRTP	SR 5 (US 1)	Jurisdiction: Lantana. Project Bounds: Hypoluxo Rd - Waterway St. Description: .	Jurisdiction: Lantana. Project Bounds: Hypoluxo Rd - Waterway St. Description: .	Lantana	Palm Beach MPO Plan	Palm Beach MPO	Commissioner District 7, Commissioner District 4	Town Of Hypoluxo, Town Of Lantana
225	PBTPA-1030	Vision 2050 LRTP	SR 804 (Boynton Beach Blvd)	Jurisdiction: Boynton Beach/West Palm Beach. Project Bounds: Jog Rd - Congress Ave. Description: .	Jurisdiction: Boynton Beach/West Palm Beach. Project Bounds: Jog Rd - Congress Ave. Description: .	Multiple	Palm Beach MPO Plan	Palm Beach MPO	Commissioner District 2, Commissioner District 4, Commissioner District 5	City Of Boynton Beach, Lake Worth Drainage District
226	PBTPA-1033	Vision 2050 LRTP	SR 804 (Boynton Beach Blvd)	Jurisdiction: Boynton Beach. Project Bounds: Seacrest Blvd - SR 5 (US 1). Description: .	Jurisdiction: Boynton Beach. Project Bounds: Seacrest Blvd - SR 5 (US 1). Description: .	Boynton Beach	Palm Beach MPO Plan	Palm Beach MPO	Commissioner District 7, Commissioner District 4	City Of Boynton Beach, Boynton Beach Community Redevelopment Agency
227	PBTPA-1036	Vision 2050 LRTP	Congress Ave.	Jurisdiction: Delray Beach. Project Bounds: Atlantic Ave. - C-15 Canal. Description: .	Jurisdiction: Delray Beach. Project Bounds: Atlantic Ave. - C-15 Canal. Description: .	Delray Beach	Palm Beach MPO Plan	Palm Beach MPO	Commissioner District 7, Commissioner District 4	City Of Boca Raton, City Of Delray Beach, Lake Worth Drainage District
228	PBTPA-1051	Vision 2050 LRTP	Palmetto Park Road	Jurisdiction: Boca Raton. Project Bounds: Powerline Road to Military Trail. Description: Complete Streets / County Opportunities .	Jurisdiction: Boca Raton. Project Bounds: Powerline Road to Military Trail. Description: Complete Streets / County Opportunities .	Boca Raton	Palm Beach MPO Plan	Palm Beach MPO	Commissioner District 4	Lake Worth Drainage District

229	PBTPA-1061	Vision 2050 LRTP	Jeffrey Street	Jurisdiction: Boca Raton. Project Bounds: NW 2nd Avenue to NW 4th Avenue. Description: Complete Streets / Local.	Jurisdiction: Boca Raton. Project Bounds: NW 2nd Avenue to NW 4th Avenue. Description: Complete Streets / Local.	Palm Beach MPO Plan	Palm Beach MPO	Commissioner District 4	City Of Boca Raton
230	PBTPA-1062	Vision 2050 LRTP	NE 5th Avenue	Jurisdiction: Boca Raton. Project Bounds: NE 14th Street to Palmetto Park Road. Description: Complete Streets / Local.	Jurisdiction: Boca Raton. Project Bounds: NE 14th Street to Palmetto Park Road. Description: Complete Streets / Local.	Palm Beach MPO Plan	Palm Beach MPO	Commissioner District 4	City Of Boca Raton, Boca Raton Community Redevelopment Agency
231	PBTPA-1063	Vision 2050 LRTP	SW 18th Street	Jurisdiction: Boca Raton. Project Bounds: Addision Avenue to Military Trail. Description: Complete Streets / Local.	Jurisdiction: Boca Raton. Project Bounds: Addision Avenue to Military Trail. Description: Complete Streets / Local.	Palm Beach MPO Plan	Palm Beach MPO	Commissioner District 4	City Of Boca Raton, Lake Worth Drainage District
232	PBTPA-1065	Vision 2050 LRTP	Homewood Boulevard	Jurisdiction: Delray Beach. Project Bounds: Linton Boulevard to Lowson Boulevard. Description: Complete Streets / Local.	Jurisdiction: Delray Beach. Project Bounds: Linton Boulevard to Lowson Boulevard. Description: Complete Streets / Local.	Palm Beach MPO Plan	Palm Beach MPO	Commissioner District 4	City Of Delray Beach, Lake Worth Drainage District
233	PBTPA-1066	Vision 2050 LRTP	Homewood Boulevard	Jurisdiction: Delray Beach. Project Bounds: Lowson Boulevard to Atlantic Avenue. Description: Complete Streets / Local.	Jurisdiction: Delray Beach. Project Bounds: Lowson Boulevard to Atlantic Avenue. Description: Complete Streets / Local.	Palm Beach MPO Plan	Palm Beach MPO	Commissioner District 4	City Of Delray Beach, Lake Worth Drainage District
234	PBTPA-1067	Vision 2050 LRTP	Lindell Boulevard	Jurisdiction: Delray Beach. Project Bounds: Curlew Road to Albatross Road. Description: Complete Streets / Local.	Jurisdiction: Delray Beach. Project Bounds: Curlew Road to Albatross Road. Description: Complete Streets / Local.	Palm Beach MPO Plan	Palm Beach MPO	Commissioner District 4	City Of Delray Beach
235	PBTPA-1068	Vision 2050 LRTP	Lindell Boulevard	Jurisdiction: Delray Beach. Project Bounds: Dotterel Road to Curlew Road. Description: Complete Streets / Local.	Jurisdiction: Delray Beach. Project Bounds: Dotterel Road to Curlew Road. Description: Complete Streets / Local.	Palm Beach MPO Plan	Palm Beach MPO	Commissioner District 4	City Of Delray Beach
236	PBTPA-1069	Vision 2050 LRTP	Lindell Boulevard	Jurisdiction: Delray Beach. Project Bounds: Egret Circle Crystal Way to Dotterel Road. Description: Complete Streets / Local.	Jurisdiction: Delray Beach. Project Bounds: Egret Circle Crystal Way to Dotterel Road. Description: Complete Streets / Local.	Palm Beach MPO Plan	Palm Beach MPO	Commissioner District 4	City Of Delray Beach
237	PBTPA-1070	Vision 2050 LRTP	Lindell Boulevard	Jurisdiction: Delray Beach. Project Bounds: SW 10th Avenue to Egret Circle Crystal Way. Description: Complete Streets / Local.	Jurisdiction: Delray Beach. Project Bounds: SW 10th Avenue to Egret Circle Crystal Way. Description: Complete Streets / Local.	Palm Beach MPO Plan	Palm Beach MPO	Commissioner District 4	City Of Delray Beach
238	PBTPA-1071	Vision 2050 LRTP	Lowson Boulevard	Jurisdiction: Delray Beach. Project Bounds: Homewood Boulevard to Congress Avenue.	Jurisdiction: Delray Beach. Project Bounds: Homewood Boulevard to Congress Avenue.	Palm Beach MPO Plan	Palm Beach MPO	Commissioner District 7, Commissioner District 4	City Of Delray Beach, Lake Worth Drainage District

				Description: Complete Streets / Local.	Description: Complete Streets / Local.					
239	PBTPA-1072	Vision 2050 LRTP	Lowson Boulevard	Jurisdiction: Delray Beach. Project Bounds: Military Trail to Homewood Boulevard. Description: Complete Streets / Local.	Jurisdiction: Delray Beach. Project Bounds: Military Trail to Homewood Boulevard. Description: Complete Streets / Local.	Palm Beach MPO Plan	Palm Beach MPO	Commissioner District 4	City Of Delray Beach, Lake Worth Drainage District
240	PBTPA-1096	Vision 2050 LRTP	I 95 Express Lanes from Broward County to Martin County	I-95 Managed Lanes Master Plan (Palm Beach County)	I-95 Managed Lanes Master Plan (Palm Beach County)	Palm Beach MPO Plan	FDOT SIS	Commissioner District 7, Commissioner District 1, Commissioner District 2, Commissioner District 3, Commissioner District 4	City Of Boynton Beach, Town Of Jupiter, City Of Riviera Beach, City Of Lake Worth Beach, City Of Boca Raton, City Of Delray Beach, Town Of Lantana, City Of Palm Beach Gardens, City Of West Palm Beach, Delray Beach Community Redevelopment Agency, Lake Worth Community Redevelopment Agency, Boynton Beach Community Redevelopment Agency, Lake Worth Drainage District, Northern Palm Beach County Improvement District, South Indian River Water Control District
241	PBTPA-1101	Vision 2050 LRTP	I 95 Interchange Modification @ Linton Blvd	Modify Interchange	Modify Interchange	Palm Beach MPO Plan	FDOT	Commissioner District 4	City Of Delray Beach
242	PBTPA-1230	Vision 2050 LRTP	Tri-Rail Boca Raton Station - Electric Vehicle Charging	Electric Vehicle Charging Stations	Electric Vehicle Charging Stations	Palm Beach MPO Plan	SFRTA	Commissioner District 4	City Of Boca Raton, Lake Worth Drainage District
243	PBTPA-1319	Vision 2050 LRTP	Ocean Ave/Lantana Rd from US-1 to ICWW lane addition	Requires an additional two lane ICWW Crossing parallel to the existing 2 lanes. ,Improvement Segment in Miles = 0.8	Requires an additional two lane ICWW Crossing parallel to the existing 2 lanes. ,Improvement Segment in Miles = 0.8	Palm Beach MPO Plan	Palm Beach County	Commissioner District 7, Commissioner District 4	Town Of Manalapan, Town Of Lantana

244	PBTPA-1320	Vision 2050 LRTP	Woolbright Rd lane addition from I 95 to US-1	Existing 5L….Construct 6L Divided. .110 ft. R/W Acquisition includes bldgs, avoid Cemetery. RR Xing widening required. ,Improvement Segment in Miles = 0.8	Existing 5L….Construct 6L Divided. .110 ft. R/W Acquisition includes bldgs, avoid Cemetery. RR Xing widening required. ,Improvement Segment in Miles = 0.8	Palm Beach MPO Plan	Palm Beach County	Commissioner District 7, Commissioner District 4	City Of Boynton Beach, Boynton Beach Community Redevelopment Agency
245	PBTPA-1321	Vision 2050 LRTP	Woolbright Rd lane addition from US-1 to Ocean Blvd	Requires an additional two lane ICWW Crossing parallel to the existing 2 lanes. ,Improvement Segment in Miles = 0.4	Requires an additional two lane ICWW Crossing parallel to the existing 2 lanes. ,Improvement Segment in Miles = 0.4	Palm Beach MPO Plan	Palm Beach County	Commissioner District 4	City Of Boynton Beach, Town Of Ocean Ridge, Boynton Beach Community Redevelopment Agency
246	PBTPA-1323	Vision 2050 LRTP	Clint Moore Rd from Jog Rd to Military Tr lane addition	Widen 4L to 6L	Widen 4L to 6L	Palm Beach MPO Plan	Palm Beach County	Commissioner District 4	City Of Boca Raton, Lake Worth Drainage District
247	PBTPA-1326	Vision 2050 LRTP	Jog Rd from Glades Rd to Potomac Rd lane addition	Widening 4 to 6 lanes	Widening 4 to 6 lanes	Palm Beach MPO Plan	Palm Beach County	Commissioner District 4	City Of Boca Raton, Lake Worth Drainage District
248	PBTPA-1327	Vision 2050 LRTP	Jog Rd from Potomac Rd to Yamato Rd lane addition	Widening 4 to 6 lanes	Widening 4 to 6 lanes	Palm Beach MPO Plan	Palm Beach County	Commissioner District 4	City Of Boca Raton, Lake Worth Drainage District
249	PBTPA-1329	Vision 2050 LRTP	SR 845 (Powerline Rd) Lane Addition from Palmetto Park Rd to Sunstream Blvd	Widen 4 to 6 lanes	Widen 4 to 6 lanes	Palm Beach MPO Plan	Palm Beach County	Commissioner District 4	City Of Boca Raton, Lake Worth Drainage District
250	PBTPA-1330	Vision 2050 LRTP	Linton Blvd from Sims Rd to Military Tr lane addition	Widen 5L to 6L	Widen 5L to 6L	Palm Beach MPO Plan	Palm Beach County	Commissioner District 4, Commissioner District 5	City Of Delray Beach, Lake Worth Drainage District
251	PBTPA-1335	Vision 2050 LRTP	SR 809 (Military Trl) Lane Addition from Broward County Line to SW 18th St	Exist 3 NB lanes and 2 SB lanes with 3rd. Ln Striped Out ,Improvement Segment in Miles = 0.3	Exist 3 NB lanes and 2 SB lanes with 3rd. Ln Striped Out ,Improvement Segment in Miles = 0.3	Palm Beach MPO Plan	Palm Beach County	Commissioner District 4	Lake Worth Drainage District
252	PBTPA-1336	Vision 2050 LRTP	SR 809 (Military Trl) Lane Addition from SW 18th St to Camino Real	Exist 4 lane divided, widen to 6 lane divided ,Improvement Segment in Miles = 0.8	Exist 4 lane divided, widen to 6 lane divided ,Improvement Segment in Miles = 0.8	Palm Beach MPO Plan	Palm Beach County	Commissioner District 4	Lake Worth Drainage District
253	PBTPA-1337	Vision 2050 LRTP	Old Dixie Hwy from Yamato Rd to Linton Blvd lane addition	Widen 3L to 5L- 80 ft. R/W will require extensive acqusition including buildings and bussinesses. ,Improvement Segment in Miles = 3	Widen 3L to 5L- 80 ft. R/W will require extensive acqusition including buildings and bussinesses. ,Improvement Segment in Miles = 3	Palm Beach MPO Plan	Palm Beach County	Commissioner District 4	City Of Boca Raton, City Of Delray Beach
254	PBTPA-1338	Vision 2050 LRTP	Palmetto Park Rd from St Andrews	8 lanes includes reconstruction of bridge over E-3 Canal	8 lanes includes reconstruction of bridge over E-3 Canal	Palm Beach	Palm Beach County	Commissioner District 4	Lake Worth Drainage District

			Blvd to Military Tr lane addition			MPO Plan			
255	PBTPA-1339	Vision 2050 LRTP	SR 845 (Powerline Rd) Lane Addition from Broward County Line to SW 18th St	Widen 4 to 6 lanes. Requires moving median to east	Widen 4 to 6 lanes. Requires moving median to east	Palm Beach MPO Plan	Palm Beach County	Commissioner District 4	Lake Worth Drainage District
256	PBTPA-1340	Vision 2050 LRTP	SR 845 (Powerline Rd) Lane Addition from SW 18th St to Camino Real	Widen 4 to 6 lanes. Exist median landscaping	Widen 4 to 6 lanes. Exist median landscaping	Palm Beach MPO Plan	Palm Beach County	Commissioner District 4	Lake Worth Drainage District
257	PBTPA-1341	Vision 2050 LRTP	SR 845 (Powerline Rd) Lane Addition from Camino Real to Palmetto Park Rd	Widen 4 to 6 lanes. Requires moving median to east	Widen 4 to 6 lanes. Requires moving median to east	Palm Beach MPO Plan	Palm Beach County	Commissioner District 4	Lake Worth Drainage District
258	PBTPA-1342	Vision 2050 LRTP	SR 845 (Powerline Rd) Lane Addition from Sunstream Blvd to Glades Rd	Widen 4 to 6 lanes. Requires moving median to east	Widen 4 to 6 lanes. Requires moving median to east	Palm Beach MPO Plan	Palm Beach County	Commissioner District 4	City Of Boca Raton, Lake Worth Drainage District
259	PBTPA-1343	Vision 2050 LRTP	Seacrest Blvd from Gulfstream Blvd to SE 28th lane addition	80 ft. R/W Existing- Build 5 lanes. ,Improvement Segment in Miles = 0.6	80 ft. R/W Existing- Build 5 lanes. ,Improvement Segment in Miles = 0.6	Palm Beach MPO Plan	Palm Beach County	Commissioner District 7, Commissioner District 4	City Of Boynton Beach, City Of Delray Beach
260	PBTPA-1350	Vision 2050 LRTP	Clint Moore Rd @ Military Trl intersection improvements	Triple SB and NB left turn lanes. Add a third lane in both the northbound left turn lanes and southbound left turn lanes for ultimate triple lefts on both approaches.	Triple SB and NB left turn lanes. Add a third lane in both the northbound left turn lanes and southbound left turn lanes for ultimate triple lefts on both approaches.	Palm Beach MPO Plan	Palm Beach County	Commissioner District 4	City Of Boca Raton, Lake Worth Drainage District
261	PBTPA-1361	Vision 2050 LRTP	Linton Blvd @ Old Dixie Hwy intersection improvements	Maximize the storage length of the eastbound left turn at Linton Blvd and Old Dixie Hwy; Construct "bulb out" at the median side, east of the intersection. West approach, increase median. Replace through lane with RTL.	Maximize the storage length of the eastbound left turn at Linton Blvd and Old Dixie Hwy; Construct "bulb out" at the median side, east of the intersection. West approach, increase median. Replace through lane with RTL.	Palm Beach MPO Plan	Palm Beach County	Commissioner District 7, Commissioner District 4	City Of Delray Beach
262	PBTPA-1364	Vision 2050 LRTP	SR 809 (Military Trl) Intersection Improvements @ Golf Rd	SB to EB LTL along Military Trail, addition of a dedicated WB to NB RTL along Golf Rd., as well as extension of WB to SB LTL along Golf Road.	SB to EB LTL along Military Trail, addition of a dedicated WB to NB RTL along Golf Rd., as well as extension of WB to SB LTL along Golf Road.	Palm Beach MPO Plan	Palm Beach County	Commissioner District 4, Commissioner District 5	Village Of Golf, Lake Worth Drainage District

263	PBTPA-1372	Vision 2050 LRTP	Palmetto Park Rd @ Powerline Rd intersection improvements	Add NB LT with upgraded traffic signal.	Add NB LT with upgraded traffic signal.	Palm Beach MPO Plan	Palm Beach County	Commissioner District 4	Lake Worth Drainage District
264	PBTPA-1378	Vision 2050 LRTP	Linton Blvd @ Military Trl intersection improvements	Construct two right turn lanes, one for the north approach and none for the south approach. Addressing issues with FPL for R/W and tree clearing outside of R/W.	Construct two right turn lanes, one for the north approach and none for the south approach. Addressing issues with FPL for R/W and tree clearing outside of R/W.	Palm Beach MPO Plan	Palm Beach County	Commissioner District 4, Commissioner District 5	City Of Delray Beach, Lake Worth Drainage District
265	PBTPA-1381	Vision 2050 LRTP	Lowson Blvd @ Homewood Blvd Roundabout	Construct a new roundabout for safety and mobility improvements	Construct a new roundabout for safety and mobility improvements	Palm Beach MPO Plan	Delray Beach	Commissioner District 4	City Of Delray Beach, Lake Worth Drainage District
266	PBTPA-1430	Vision 2050 LRTP	SR 794 (Yamato Rd) at Congress Avenue Intersection Safety Improvements	Enhance pedestrian and bicycle safety through intersection improvements, or by providing a grade separated pedestrian bridge.	Enhance pedestrian and bicycle safety through intersection improvements, or by providing a grade separated pedestrian bridge.	Palm Beach MPO Plan	Boca Raton	Commissioner District 4	City Of Boca Raton, Lake Worth Drainage District
267	PBTPA-1431	Vision 2050 LRTP	El Rio Trail Landscaping	Install shade trees along the El Rio Trail to improve usage of the El Rio Trail.	Install shade trees along the El Rio Trail to improve usage of the El Rio Trail.	Palm Beach MPO Plan	Boca Raton	Commissioner District 4	City Of Boca Raton, Lake Worth Drainage District
268	PBTPA-1432	Vision 2050 LRTP	NW 4th Avenue @ NW 4th Diagonal roundabout	Diagonal roundabout - feasibility study, design, and construction	Diagonal roundabout - feasibility study, design, and construction	Palm Beach MPO Plan	Boca Raton	Commissioner District 4	City Of Boca Raton
269	PBTPA-1433	Vision 2050 LRTP	NW 4th Avenue @ NW 2nd Avenue roundabout	Roundabout feasibility study, design, and construction	Roundabout feasibility study, design, and construction	Palm Beach MPO Plan	Boca Raton	Commissioner District 4	City Of Boca Raton, Boca Raton Community Redevelopment Agency
270	PBTPA-1434	Vision 2050 LRTP	4th Ave from Camino Real to Palmetto Park Rd	Widen roadway and incorporate multimodal Improvements to address Capacity and mobility needs.	Widen roadway and incorporate multimodal Improvements to address Capacity and mobility needs.	Palm Beach MPO Plan	Boca Raton	Commissioner District 4	City Of Boca Raton
271	PBTPA-1435	Vision 2050 LRTP	Boca Raton Canal Pedestrian Bridge from Town Bay Dr and Town Center Rd	Provide a connection from Town Center Mall to residences to the south by a pedestrian trail/bridge over the canal between Town Center Road and Town Bay Drive (Comprehensive Plan Future Land Use Element Policy LU 3.5.1).	Provide a connection from Town Center Mall to residences to the south by a pedestrian trail/bridge over the canal between Town Center Road and Town Bay Drive (Comprehensive Plan Future Land Use Element Policy LU 3.5.1).	Palm Beach MPO Plan	Boca Raton	Commissioner District 4	City Of Boca Raton, Lake Worth Drainage District
272	PBTPA-1436	Vision 2050 LRTP	El Rio Trail Enhancements	El Rio Trail Enhancements (shown in the 2023-2024 CIP document)	El Rio Trail Enhancements (shown in the 2023-2024 CIP document)	Palm Beach MPO Plan	Boca Raton	Commissioner District 4	City Of Boca Raton, Lake Worth Drainage District

273	PBTPA-1501	Vision 2050 LRTP	A1A Drainage Improvements in Manalapan and Lantana	Along SR A1A in Manalapan and Lantana, drainage improvements are needed to combat king tide flooding. These could include outfall improvements and a seawall or two.	Along SR A1A in Manalapan and Lantana, drainage improvements are needed to combat king tide flooding. These could include outfall improvements and a seawall or two.	Palm Beach MPO Plan	FDOT	Commissioner District 4	Town Of Manalapan, Town Of Lantana
274	PBTPA-1515	Vision 2050 LRTP	Access Improvements surrounding Boca Public and Private Schools	Identify missing active transportation facilities serving all local public and private schools within a 0.25-mile buffer zone.	Identify missing active transportation facilities serving all local public and private schools within a 0.25-mile buffer zone.	Palm Beach MPO Plan	Boca Raton	Commissioner District 4	City Of Boca Raton, Boca Raton Community Redevelopment Agency
275	PBTPA-1516	Vision 2050 LRTP	Boca Raton utility relocations within ped/bike facilities	Identify utility conflicts within sidewalks and shared use pathways, including poles and utility boxes, and implement a timeline when such infrastructure can be relocated, with priority to school routes and other high-use corridors.	Identify utility conflicts within sidewalks and shared use pathways, including poles and utility boxes, and implement a timeline when such infrastructure can be relocated, with priority to school routes and other high-use corridors.	Palm Beach MPO Plan	Boca Raton	Commissioner District 4	City Of Boca Raton, Boca Raton Community Redevelopment Agency
276	PBTPA-1517	Vision 2050 LRTP	Boca Raton - Bus Stop Transfer Enhancements	Identify all bus transfer stops located within the Municipal to identify needed improvements for improved pedestrian and bicycle access, comfort and safety.	Identify all bus transfer stops located within the Municipal to identify needed improvements for improved pedestrian and bicycle access, comfort and safety.	Palm Beach MPO Plan	Boca Raton	Commissioner District 4	City Of Boca Raton, Boca Raton Community Redevelopment Agency
277	PBTPA-1518	Vision 2050 LRTP	Boca Shared Use Pathway Improvements	Identify gaps in the use pathway network throughout the Municipal.	Identify gaps in the use pathway network throughout the Municipal.	Palm Beach MPO Plan	Boca Raton	Commissioner District 4	City Of Boca Raton, Boca Raton Community Redevelopment Agency
278	PBTPA-1519	Vision 2050 LRTP	Boca Canal Shared Use Pathways	Install shared use pathways along the canals. Where possible, install street trees.	Install shared use pathways along the canals. Where possible, install street trees.	Palm Beach MPO Plan	Boca Raton	Commissioner District 4	City Of Boca Raton, Boca Raton Community Redevelopment Agency
279	PBTPA-1520	Vision 2050 LRTP	Boca Raton - Transit Circulators	Evaluate and identify high usage corridors within the Municipal to provide a circulator system, in addition to a Brightline circulator.	Evaluate and identify high usage corridors within the Municipal to provide a circulator system, in addition to a Brightline circulator.	Palm Beach MPO Plan	Boca Raton	Commissioner District 4	City Of Boca Raton, Boca Raton Community Redevelopment Agency
280	PBTPA-1521	Vision 2050 LRTP	Boca Raton - East-West Transit Corridors	Identify East-West corridors, and prioritize certain corridors to implement systems including shuttle systems or light rail transit	Identify East-West corridors, and prioritize certain corridors to implement systems including shuttle systems or light rail transit	Palm Beach MPO Plan	Boca Raton	Commissioner District 4	City Of Boca Raton, Boca Raton Community Redevelopment Agency

281	PBTPA-1522	Vision 2050 LRTP	A1A Transit Service	Install high quality bus transit system that travels along A1A, throughout the County.	Install high quality bus transit system that travels along A1A, throughout the County.	Palm Beach MPO Plan	Boca Raton	Commissioner District 4	City Of Boca Raton, Boca Raton Community Redevelopment Agency
282	PBTPA-1523	Vision 2050 LRTP	Boca Raton - Transit Service Between Tri-Rail Station and Brightline	Study and implement a shuttle or another connector system between the Tri-Rail system and Brightline.	Study and implement a shuttle or another connector system between the Tri-Rail system and Brightline.	Palm Beach MPO Plan	Boca Raton	Commissioner District 4	City Of Boca Raton, Boca Raton Community Redevelopment Agency
283	PBTPA-1524	Vision 2050 LRTP	Boca Raton - Bus Rapid Transit Study	Study of the most appropriate Bus Rapid Transit corridors throughout the City and the South Florida region.	Study of the most appropriate Bus Rapid Transit corridors throughout the City and the South Florida region.	Palm Beach MPO Plan	Boca Raton	Commissioner District 4	City Of Boca Raton, Boca Raton Community Redevelopment Agency
284	PBTPA-1525	Vision 2050 LRTP	Boca Downtown Area Transportation Improvements	Support multimodal access by enhancing intersection design and operations, providing a complete and connected network of pedestrian and bicycle facilities, enhancing transit access for intermodal transfer opportunities, and enhancing the environment with appropriate lighting and traffic control devices that improve access and safety.	Support multimodal access by enhancing intersection design and operations, providing a complete and connected network of pedestrian and bicycle facilities, enhancing transit access for intermodal transfer opportunities, and enhancing the environment with appropriate lighting and traffic control devices that improve access and safety.	Palm Beach MPO Plan	Boca Raton	Commissioner District 4	City Of Boca Raton, Boca Raton Community Redevelopment Agency
285	PBTPA-1526	Vision 2050 LRTP	FAU Area Transportation Improvements	Support multimodal access by enhancing intersection design and operations, providing a complete and connected network of pedestrian and bicycle facilities, enhancing transit access for intermodal transfer opportunities, and enhancing the environment with appropriate lighting and traffic control devices that improve access and safety.	Support multimodal access by enhancing intersection design and operations, providing a complete and connected network of pedestrian and bicycle facilities, enhancing transit access for intermodal transfer opportunities, and enhancing the environment with appropriate lighting and traffic control devices that improve access and safety.	Palm Beach MPO Plan	Boca Raton	Commissioner District 4	City Of Boca Raton, Lake Worth Drainage District

286	PBTPA-1527	Vision 2050 LRTP	Boca Regional Hospital Area Transportation Improvements	Support multimodal access by enhancing intersection design and operations, providing a complete and connected network of pedestrian and bicycle facilities, enhancing transit access for intermodal transfer opportunities, and enhancing the environment with appropriate lighting and traffic control devices that improve access and safety.	Support multimodal access by enhancing intersection design and operations, providing a complete and connected network of pedestrian and bicycle facilities, enhancing transit access for intermodal transfer opportunities, and enhancing the environment with appropriate lighting and traffic control devices that improve access and safety.	Palm Beach MPO Plan	Boca Raton	Commissioner District 4	City Of Boca Raton, Lake Worth Drainage District
287	PBTPA-1528	Vision 2050 LRTP	Boca University Commons Shopping Plaza Area Transportation Improvements	Support multimodal access by enhancing intersection design and operations, providing a complete and connected network of pedestrian and bicycle facilities, enhancing transit access for intermodal transfer opportunities, and enhancing the environment with appropriate lighting and traffic control devices that improve access and safety.	Support multimodal access by enhancing intersection design and operations, providing a complete and connected network of pedestrian and bicycle facilities, enhancing transit access for intermodal transfer opportunities, and enhancing the environment with appropriate lighting and traffic control devices that improve access and safety.	Palm Beach MPO Plan	Boca Raton	Commissioner District 4	City Of Boca Raton, Lake Worth Drainage District
288	PBTPA-1529	Vision 2050 LRTP	Boca Midtown Area Transportation Improvements	Support multimodal access by enhancing intersection design and operations, providing a complete and connected network of pedestrian and bicycle facilities, enhancing transit access for intermodal transfer opportunities, and enhancing the environment with appropriate lighting and traffic control devices that improve access and safety.	Support multimodal access by enhancing intersection design and operations, providing a complete and connected network of pedestrian and bicycle facilities, enhancing transit access for intermodal transfer opportunities, and enhancing the environment with appropriate lighting and traffic control devices that improve access and safety.	Palm Beach MPO Plan	Boca Raton	Commissioner District 4	City Of Boca Raton, Lake Worth Drainage District

289	PBTPA-1530	Vision 2050 LRTP	Boca Town Center Mall Area Transportation Improvements	Support multimodal access by enhancing intersection design and operations, providing a complete and connected network of pedestrian and bicycle facilities, enhancing transit access for intermodal transfer opportunities, and enhancing the environment with appropriate lighting and traffic control devices that improve access and safety.	Support multimodal access by enhancing intersection design and operations, providing a complete and connected network of pedestrian and bicycle facilities, enhancing transit access for intermodal transfer opportunities, and enhancing the environment with appropriate lighting and traffic control devices that improve access and safety.	Palm Beach MPO Plan	Boca Raton	Commissioner District 4	City Of Boca Raton, Lake Worth Drainage District
290	PBTPA-1531	Vision 2050 LRTP	El Rio Trail Neighborhood Connectors	Study appropriate locations and construct East-west shared use pathway/green corridors connecting along El Rio Trail.	Study appropriate locations and construct East-west shared use pathway/green corridors connecting along El Rio Trail.	Palm Beach MPO Plan	Boca Raton	Commissioner District 4	City Of Boca Raton, Lake Worth Drainage District
291	PBTPA-1532	Vision 2050 LRTP	NW 1st Avenue and NE 2nd Street Walkability Enhancements	NW 1st Avenue and NE 2nd Street Walkability Enhancements to also go along with the new opening of the Brightline Station	NW 1st Avenue and NE 2nd Street Walkability Enhancements to also go along with the new opening of the Brightline Station	Palm Beach MPO Plan	Boca Raton	Commissioner District 4	City Of Boca Raton, Boca Raton Community Redevelopment Agency
292	PBTPA-1540	Vision 2050 LRTP	Boca Raton Mobility Improvements Between the Mall and Downtown	Provide intermodal (pedestrian, bicycle, and shuttle) connections from the Mall area to the Downtown (Brightline area), Hospital, and other attractor areas.	Provide intermodal (pedestrian, bicycle, and shuttle) connections from the Mall area to the Downtown (Brightline area), Hospital, and other attractor areas.	Palm Beach MPO Plan	Boca Raton	Commissioner District 4	City Of Boca Raton, Boca Raton Community Redevelopment Agency
293	PBTPA-1560	Vision 2050 LRTP	SR 808 (Glades Rd) Transit Hubs at SR 7 and US 1	Passenger Terminal	Passenger Terminal	Palm Beach MPO Plan	FDOT	Commissioner District 4, Commissioner District 5	City Of Boca Raton, Lake Worth Drainage District
294	PBTPA-1576	Vision 2050 LRTP	Boca Trailhead Parks	Install pocket parks that connect shared use pathways throughout the Municipal.	Install pocket parks that connect shared use pathways throughout the Municipal.	Palm Beach MPO Plan	Boca Raton	Commissioner District 4	City Of Boca Raton, Boca Raton Community Redevelopment Agency
295	PBTPA-1582	Vision 2050 LRTP	SR 809 (Military Trl) Intersection Improvements from Linton Blvd to Lake Ida Rd	Intersection Improvements to Military Trail from Linton Blvd to Lake Ida Rd, Military Trail and Linton Blvd., Military Trail and Atlantic Ave., Military Trail and Lake Ida Rd.	Intersection Improvements to Military Trail from Linton Blvd to Lake Ida Rd, Military Trail and Linton Blvd., Military Trail and Atlantic Ave., Military Trail and Lake Ida Rd.	Palm Beach MPO Plan	Palm Beach County	Commissioner District 4, Commissioner District 5	City Of Delray Beach, Lake Worth Drainage District

296	PBTPA-1587	Vision 2050 LRTP	Countywide Intersection Improvements	Intersection Improvements to Congress Ave. and 6th Ave., Congress Ave. and SW 30th Ave., Congress Ave. and Golf Rd. / SW 23rd Ave., Hypoluxo Rd. and Seacrest Blvd., Congress Ave. and Lake Worth Rd., 10th Ave. N. and Davis Rd., CR-880 and CR 700, Haverhill Rd. and 45th St., Donald Ross Rd. and Height Blvd.	Intersection Improvements to Congress Ave. and 6th Ave., Congress Ave. and SW 30th Ave., Congress Ave. and Golf Rd. / SW 23rd Ave., Hypoluxo Rd. and Seacrest Blvd., Congress Ave. and Lake Worth Rd., 10th Ave. N. and Davis Rd., CR-880 and CR 700, Haverhill Rd. and 45th St., Donald Ross Rd. and Height Blvd.	Palm Beach MPO Plan	Palm Beach County	Commissioner District 7, Commissioner District 6, Commissioner District 1, Commissioner District 3, Commissioner District 4	City Of Boynton Beach, Village Of Palm Springs, Town Of Jupiter, City Of Boca Raton, Town Of Lantana, City Of West Palm Beach, Palm Springs Community Redevelopment Agency, Lake Worth Drainage District, Northern Palm Beach County Improvement District
297	PBTPA-1590	Vision 2050 LRTP	Boca Raton - MOD Zone - Boca Raton Downtown	Boca Raton MOD service. There is the downtown/CRA area, surround neighborhoods area, and specific servie points that work together to build this MOD. Refer to projects BOC0068-BOC0078 for additional MOD components.	Boca Raton MOD service. There is the downtown/CRA area, surround neighborhoods area, and specific servie points that work together to build this MOD. Refer to projects BOC0068-BOC0078 for additional MOD components.	Palm Beach MPO Plan	Boca Raton	Commissioner District 4	City Of Boca Raton, Boca Raton Community Redevelopment Agency, Lake Worth Drainage District
298	PBTPA-1591	Vision 2050 LRTP	Boca Raton - Tri-Rail Station to Downtown Mobility Service Point	Refer to project BOC0067 that defines this service point or area with the main MOD.	Refer to project BOC0067 that defines this service point or area with the main MOD.	Palm Beach MPO Plan	Boca Raton	Commissioner District 4	City Of Boca Raton, Lake Worth Drainage District
299	PBTPA-1592	Vision 2050 LRTP	Boca Raton - Spanish River Library to Downtown Mobility Service Point	Refer to project BOC0067 that defines this service point or area with the main MOD.	Refer to project BOC0067 that defines this service point or area with the main MOD.	Palm Beach MPO Plan	Boca Raton	Commissioner District 4	City Of Boca Raton, Lake Worth Drainage District
300	PBTPA-1593	Vision 2050 LRTP	Boca Raton - FAU to Downtown Mobility Service Point	Refer to project BOC0067 that defines this service point or area with the main MOD.	Refer to project BOC0067 that defines this service point or area with the main MOD.	Palm Beach MPO Plan	Boca Raton	Commissioner District 4	City Of Boca Raton, Lake Worth Drainage District
301	PBTPA-1594	Vision 2050 LRTP	Boca Raton - Town Center Transit Station to Downtown Mobility Service Point	Refer to project BOC0067 that defines this service point or area with the main MOD.	Refer to project BOC0067 that defines this service point or area with the main MOD.	Palm Beach MPO Plan	Boca Raton	Commissioner District 4	City Of Boca Raton, Lake Worth Drainage District
302	PBTPA-1595	Vision 2050 LRTP	Gumbo Limbo Nature Center to Downtown Mobility Service Point	Refer to project BOC0067 that defines this service point or area with the main MOD.	Refer to project BOC0067 that defines this service point or area with the main MOD.	Palm Beach MPO Plan	Boca Raton	Commissioner District 4	City Of Boca Raton

303	PBTPA-1596	Vision 2050 LRTP	Red Reef Park to Downtown Mobility Service Point	Refer to project BOC0067 that defines this service point or area with the main MOD.	Refer to project BOC0067 that defines this service point or area with the main MOD.	Palm Beach MPO Plan	Boca Raton	Commissioner District 4	City Of Boca Raton
304	PBTPA-1597	Vision 2050 LRTP	Boca Raton - South Beach Park to Downtown Mobility Service Point	Refer to project BOC0067 that defines this service point or area with the main MOD.	Refer to project BOC0067 that defines this service point or area with the main MOD.	Palm Beach MPO Plan	Boca Raton	Commissioner District 4	City Of Boca Raton
305	PBTPA-1598	Vision 2050 LRTP	Boca Raton - South Inlet Park to Downtown Mobility Service Point	Refer to project BOC0067 that defines this service point or area with the main MOD.	Refer to project BOC0067 that defines this service point or area with the main MOD.	Palm Beach MPO Plan	Boca Raton	Commissioner District 4	City Of Boca Raton
306	PBTPA-1599	Vision 2050 LRTP	Boca Raton - Sugar Sand Park to Downtown Mobility Service Point	Refer to project BOC0067 that defines this service point or area with the main MOD.	Refer to project BOC0067 that defines this service point or area with the main MOD.	Palm Beach MPO Plan	Boca Raton	Commissioner District 4	City Of Boca Raton, Lake Worth Drainage District
307	PBTPA-1604	Vision 2050 LRTP	I 95 Pedestrian Bridge connecting Peninsula Corporate Center and Federal Highway	Provide for a pedestrian and bicycle connection between Peninsula Corporate Center to the east across I 95 to North Federal Highway (Comprehensive Plan Future Land Use Element Policy LU 3.3.4).	Provide for a pedestrian and bicycle connection between Peninsula Corporate Center to the east across I 95 to North Federal Highway (Comprehensive Plan Future Land Use Element Policy LU 3.3.4).	Palm Beach MPO Plan	Boca Raton	Commissioner District 4	City Of Boca Raton, Lake Worth Drainage District
308	PBTPA-1605	Vision 2050 LRTP	Boca A1A Pedestrian and Bicycle Safety Improvements	Installation of Rectangular Rapid Flashing Beacons along A-1-A and other high pedestrian concentrated areas.	Installation of Rectangular Rapid Flashing Beacons along A-1-A and other high pedestrian concentrated areas.	Palm Beach MPO Plan	Boca Raton	Commissioner District 4	City Of Boca Raton, Boca Raton Community Redevelopment Agency
309	PBTPA-1707	Vision 2050 LRTP	El Rio Trail extension- DeHoernle to Sugar Sand Park	The El Rio trail system can expand from DeHoernle Park to Suguar Sand Park using a shared use trail, with minimal conflict with the road system or private ownership. This will lead to a much safer bike and ped transit system in the Municipal of Boca Raton.	The El Rio trail system can expand from DeHoernle Park to Suguar Sand Park using a shared use trail, with minimal conflict with the road system or private ownership. This will lead to a much safer bike and ped transit system in the Municipal of Boca Raton.	Palm Beach MPO Plan	Boca Raton	Commissioner District 4	City Of Boca Raton, Lake Worth Drainage District
310	PBTPA-1708	Vision 2050 LRTP	Military Trl Pedestrian Bridge at Spanish River Blvd	Pedestrian Bridge needed at military trail and Spanish river.	Pedestrian Bridge needed at military trail and Spanish river.	Palm Beach MPO Plan	Boca Raton	Commissioner District 4	City Of Boca Raton, Lake Worth Drainage District
311	PBTPA-1709	Vision 2050 LRTP	Jeffrey St and Clint Moore Rd Underpass at FEC	Underpass needed to cross under FEC rail and connect Clint Moore Road to Jeffrey Street	Underpass needed to cross under FEC rail and connect Clint Moore Road to Jeffrey Street	Palm Beach MPO Plan	Boca Raton	Commissioner District 4	City Of Boca Raton

312	PBTPA-1710	Vision 2050 LRTP	Patch Reef Park to Downtown Mobility Service Point	Refer to project BOC0067 that defines this service point or area with the main MOD.	Refer to project BOC0067 that defines this service point or area with the main MOD.	Palm Beach MPO Plan	Boca Raton	Commissioner District 4	City Of Boca Raton, Lake Worth Drainage District
313	PBTPA-1711	Vision 2050 LRTP	SW9th to SW 8th Ter Pedestrian Connector	Non-vehicular access only for ped bike connection through neighborhood.	Non-vehicular access only for ped bike connection through neighborhood.	Palm Beach MPO Plan	Boca Raton	Commissioner District 4	City Of Boca Raton, Lake Worth Drainage District
314	PBTPA-1715	Vision 2050 LRTP	Boca Raton - Brightline Train Station East Platform	This project is focused on the design and construction of a platform and crossover bridge for the east side of the station and other appropriate improvements to facilitate ease of use and safety for riders as they enter and exit the train.	This project is focused on the design and construction of a platform and crossover bridge for the east side of the station and other appropriate improvements to facilitate ease of use and safety for riders as they enter and exit the train.	Palm Beach MPO Plan	Boca Raton	Commissioner District 4	City Of Boca Raton
315	PBTPA-1716	Vision 2050 LRTP	Boca Raton - Downtown Complete Streets Study	This project supports Infrastructure Policies 1.1, 1.3, and 1.4 and Transportation Policy 1.1 through sustainable and resilient infrastructure, including sidewalks, pedestrian pathways, walkability connectors, crosswalks, benches, and trash receptacles; encouraging complete streets projects to improve the pedestrian experience; enhancing the pedestrian experience in the Downtown area; and designing traffic improvements to provide adequate access and pedestrian connectivity within the Downtown.	This project supports Infrastructure Policies 1.1, 1.3, and 1.4 and Transportation Policy 1.1 through sustainable and resilient infrastructure, including sidewalks, pedestrian pathways, walkability connectors, crosswalks, benches, and trash receptacles; encouraging complete streets projects to improve the pedestrian experience; enhancing the pedestrian experience in the Downtown area; and designing traffic improvements to provide adequate access and pedestrian connectivity within the Downtown.	Palm Beach MPO Plan	Boca Raton	Commissioner District 4	City Of Boca Raton, Boca Raton Community Redevelopment Agency
316	PBTPA-1717	Vision 2050 LRTP	Boca Raton - Parking Study	This project evaluates and develops specialized parking strategies to enhance vehicular circulation and mobility generally, parking management in the Downtown, including directional signage to existing parking facility/facilities.	This project evaluates and develops specialized parking strategies to enhance vehicular circulation and mobility generally, parking management in the Downtown, including directional signage to existing parking facility/facilities.	Palm Beach MPO Plan	Boca Raton	Commissioner District 4	City Of Boca Raton, Boca Raton Community Redevelopment Agency

317	PBTPA-1718	Vision 2050 LRTP	Boca Raton - Roadway & Sidewalk Improvements	Upgrade and enhance the functionality and aesthetics of the Downtown roadway and sidewalk infrastructure to enhance the overall experience through periodic inspections/development and implementation of a uniform system to optimize resurfacing, rejuvenation and reconstruction of the roadway and sidewalk infrastructure.	Upgrade and enhance the functionality and aesthetics of the Downtown roadway and sidewalk infrastructure to enhance the overall experience through periodic inspections/development and implementation of a uniform system to optimize resurfacing, rejuvenation and reconstruction of the roadway and sidewalk infrastructure.	Palm Beach MPO Plan	Boca Raton	Commissioner District 4	City Of Boca Raton, Boca Raton Community Redevelopment Agency, Lake Worth Drainage District
318	PBTPA-1719	Vision 2050 LRTP	Boca Raton - Palmetto Park Road Study	A comprehensive evaluation and analysis of the East Palmetto Park Road corridor between Federal Highway and NE 5th Avenue focused on enhancing connectivity and mobility, including the implementation, development and construction of creative corridor alternatives that enhance functionality and aesthetics and advance connectivity and mobility goals. This project supports Infrastructure Policies 1.1 and 1.3, and Transportation Policy 1.1 by enhancing sustainable and resilient infrastructure, including sidewalks, pedestrian pathways, walkability connectors, crosswalks, benches, and trash receptacles, aiming to improve the pedestrian experience through complete streets projects and ensure that traffic improvements facilitate adequate access and connectivity throughout the Downtown.	A comprehensive evaluation and analysis of the East Palmetto Park Road corridor between Federal Highway and NE 5th Avenue focused on enhancing connectivity and mobility, including the implementation, development and construction of creative corridor alternatives that enhance functionality and aesthetics and advance connectivity and mobility goals. This project supports Infrastructure Policies 1.1 and 1.3, and Transportation Policy 1.1 by enhancing sustainable and resilient infrastructure, including sidewalks, pedestrian pathways, walkability connectors, crosswalks, benches, and trash receptacles, aiming to improve the pedestrian experience through complete streets projects and ensure that traffic improvements facilitate adequate access and connectivity throughout the Downtown.	Palm Beach MPO Plan	Boca Raton	Commissioner District 4	City Of Boca Raton, Boca Raton Community Redevelopment Agency

319	PBTPA-1720	Vision 2050 LRTP	Boca Raton - Downtown Signal Maintenance	This project is an ongoing program to improve the aesthetics of all mast arms and streetlights in the Community Redevelopment Area (CRA). The service life of the painting is approximately fifteen years (warranted).	This project is an ongoing program to improve the aesthetics of all mast arms and streetlights in the Community Redevelopment Area (CRA). The service life of the painting is approximately fifteen years (warranted).	Palm Beach MPO Plan	Boca Raton	Commissioner District 4	City Of Boca Raton, Boca Raton Community Redevelopment Agency
320	PBTPA-1721	Vision 2050 LRTP	Boca Raton - Downtown Transit Management Program (TDM)	This project is focused on developing a transit program for Downtown to increase personal mobility and reduce the number of single-occupancy vehicles on the road by providing a safe and efficient transit system that connects residents and visitors to Downtown.	This project is focused on developing a transit program for Downtown to increase personal mobility and reduce the number of single-occupancy vehicles on the road by providing a safe and efficient transit system that connects residents and visitors to Downtown.	Palm Beach MPO Plan	Boca Raton	Commissioner District 4	City Of Boca Raton, Boca Raton Community Redevelopment Agency, Lake Worth Drainage District
321	PBTPA-1722	Vision 2050 LRTP	Boca Raton - City Complete Streets Study	The project will establish a secure and effective traffic system for vehicles, pedestrians, cyclists, and transit users, alongside efforts to improve accessibility, efficiency, and safety for all commuters and travelers within our City. This project will improve pedestrian and bicycle facilities to accommodate and encourage the use of bicycles and walking as transportation. These include but are not limited to sidewalks, bicycle lanes, bicycle lockers, bicycle fix-it stations, signage, painted intersections, painted crosswalks, and other enhancements to improve pedestrian and bicycle safety.	The project will establish a secure and effective traffic system for vehicles, pedestrians, cyclists, and transit users, alongside efforts to improve accessibility, efficiency, and safety for all commuters and travelers within our City. This project will improve pedestrian and bicycle facilities to accommodate and encourage the use of bicycles and walking as transportation. These include but are not limited to sidewalks, bicycle lanes, bicycle lockers, bicycle fix-it stations, signage, painted intersections, painted crosswalks, and other enhancements to improve pedestrian and bicycle safety.	Palm Beach MPO Plan	Boca Raton	Commissioner District 4	City Of Boca Raton, Boca Raton Community Redevelopment Agency

322	PBTPA-1723	Vision 2050 LRTP	Boca Raton - NW/SW 4th Ave Widening	NW/SW 4th Avenue is an existing two-lane undivided collector road that extends from Camino Real to NW 20th Street and continues north as NW 5th Avenue to Spanish River Boulevard. In 2018/19, the City retained a consultant to perform a feasibility study for the conversion of NW/SW 4th Avenue into a four-lane collector.	NW/SW 4th Avenue is an existing two-lane undivided collector road that extends from Camino Real to NW 20th Street and continues north as NW 5th Avenue to Spanish River Boulevard. In 2018/19, the City retained a consultant to perform a feasibility study for the conversion of NW/SW 4th Avenue into a four-lane collector.	Palm Beach MPO Plan	Boca Raton	Commissioner District 4	City Of Boca Raton, Lake Worth Drainage District
323	PBTPA-1724	Vision 2050 LRTP	Boca Raton - Railroad Signal Maintenance	There are two railways currently operating in the City of Boca Raton: The Florida East Coast Railway Company (FEC), located on the west side of Dixie Highway and the CSX, located west of I-95. The CSX tracks are owned by the Florida Department of Transportation (FDOT) and operated by the South Florida Regional Transportation Authority (SFRTA). The FEC tracks are owned and operated by the FEC Railway Company. There are several at-grade intersections within City rights-of-way and the City of Boca Raton is responsible for their maintenance (eight crossings along the FEC tracks and one crossing along the CSX tracks).	There are two railways currently operating in the City of Boca Raton: The Florida East Coast Railway Company (FEC), located on the west side of Dixie Highway and the CSX, located west of I-95. The CSX tracks are owned by the Florida Department of Transportation (FDOT) and operated by the South Florida Regional Transportation Authority (SFRTA). The FEC tracks are owned and operated by the FEC Railway Company. There are several at-grade intersections within City rights-of-way and the City of Boca Raton is responsible for their maintenance (eight crossings along the FEC tracks and one crossing along the CSX tracks).	Palm Beach MPO Plan	Boca Raton	Commissioner District 4	City Of Boca Raton, Boca Raton Community Redevelopment Agency, Lake Worth Drainage District
324	PBTPA-1725	Vision 2050 LRTP	Boca Raton - Sidewalk Upgrades Program	The sidewalk upgrades program includes inspection of sidewalk and ADA curb ramps, preparation of contract documents, procuring construction services, project management and inspection of completed work. In addition, sidewalks will be rehabilitated in conjunction with Utility Services	The sidewalk upgrades program includes inspection of sidewalk and ADA curb ramps, preparation of contract documents, procuring construction services, project management and inspection of completed work. In addition, sidewalks will be rehabilitated in conjunction with Utility Services	Palm Beach MPO Plan	Boca Raton	Commissioner District 4	City Of Boca Raton, Boca Raton Community Redevelopment Agency

				neighborhood improvement program. $645,700 has been rebudgeted from FY2023/24.	neighborhood improvement program. $645,700 has been rebudgeted from FY2023/24.				
325	PBTPA-1726	Vision 2050 LRTP	Boca Raton - Signal Maintenance	This is an ongoing program for traffic improvements to the public street system. Typical projects include new traffic signals, revisions to traffic signals, traffic signal infrastructure upgrades, vehicle detection improvements, signal system network (network switches, routes, and fiber) upgrades, and school zone improvements.	This is an ongoing program for traffic improvements to the public street system. Typical projects include new traffic signals, revisions to traffic signals, traffic signal infrastructure upgrades, vehicle detection improvements, signal system network (network switches, routes, and fiber) upgrades, and school zone improvements.	Palm Beach MPO Plan	Boca Raton	Commissioner District 4	City Of Boca Raton, Boca Raton Community Redevelopment Agency
326	PBTPA-1727	Vision 2050 LRTP	Boca Raton - Mast Arm Signal Upgrades	The Florida Department of Transportations (FDOT) Plans Preparation Manual, Topic No. 625-000-007, requires that all traffic signals installed on the State Highway System that are within the Mast Arm Structures Boundary shall be supported by mast arms. This project systematically replaces old span wire traffic signal supports throughout the City with mast arm structures that meet current FDOT wind load criteria.	The Florida Department of Transportations (FDOT) Plans Preparation Manual, Topic No. 625-000-007, requires that all traffic signals installed on the State Highway System that are within the Mast Arm Structures Boundary shall be supported by mast arms. This project systematically replaces old span wire traffic signal supports throughout the City with mast arm structures that meet current FDOT wind load criteria.	Palm Beach MPO Plan	Boca Raton	Commissioner District 4	City Of Boca Raton, Boca Raton Community Redevelopment Agency

327	PBTPA-1728	Vision 2050 LRTP	Boca Raton - City Transit Management Program (TDM)	The City's transit program increases personal mobility and reduces the number of single-occupancy vehicles on the City's road network by providing a safe and efficient transit system. This transit system connects residents and visitors to multiple areas of major activity throughout the City, while providing connections to the existing regional transportation network.	The City's transit program increases personal mobility and reduces the number of single-occupancy vehicles on the City's road network by providing a safe and efficient transit system. This transit system connects residents and visitors to multiple areas of major activity throughout the City, while providing connections to the existing regional transportation network.	Palm Beach MPO Plan	Boca Raton	Commissioner District 4	City Of Boca Raton, Lake Worth Drainage District
328	PBTPA-1730	Vision 2050 LRTP	Boca Raton - Southeast Neighborhoods to Downtown Service Area	Refer to project BOC0067 that defines this service point or area with the main MOD.	Refer to project BOC0067 that defines this service point or area with the main MOD.	Palm Beach MPO Plan	Boca Raton	Commissioner District 4	City Of Boca Raton, Lake Worth Drainage District
329	PBTPA-1731	Vision 2050 LRTP	Delray Beach - On-Demand Tansit Service	On-Demand shuttle service in a fixed zone around downtown Delray Beach.	On-Demand shuttle service in a fixed zone around downtown Delray Beach.	Palm Beach MPO Plan	Delray Beach	Commissioner District 7, Commissioner District 4	City Of Boynton Beach, Town Of Gulf Stream, City Of Delray Beach, Delray Beach Community Redevelopment Agency, Boynton Beach Community Redevelopment Agency, Lake Worth Drainage District
330	PBTPA-1739	Vision 2050 LRTP	MOD Zone - West Delray	West Delray MOD Zone, Additional Vehicles Needed = 4, Source = WSP/Palm Tran	West Delray MOD Zone, Additional Vehicles Needed = 4, Source = WSP/Palm Tran	Palm Beach MPO Plan	PalmTran	Commissioner District 4, Commissioner District 5	City Of Delray Beach, Lake Worth Drainage District
331	PBTPA-1742	Vision 2050 LRTP	MOD Zone - West Boca	West Boca MOD Zone, Additional Vehicles Needed = 6, Source = WSP/Palm Tran	West Boca MOD Zone, Additional Vehicles Needed = 6, Source = WSP/Palm Tran	Palm Beach MPO Plan	PalmTran	Commissioner District 4, Commissioner District 5	Lake Worth Drainage District
332	PBTPA-1755	Vision 2050 LRTP	PalmTran Route 1 Improvements (US 1)	Weekday: 20→15min; Sat: 30→20min; Sun: 30→20min. Enhanced transit shelters. 374 bus stop improvements. ITS/TSMO: 127 signals	Frequency improvements, Shelter enhancements, Stop improvements	Palm Beach MPO Plan	PalmTran, Palm Beach MPO, Palm Beach County	Commissioner District 7, Commissioner District 1, Commissioner District 2, Commissioner District 4	City Of Boynton Beach, Town Of Hypoluxo, City Of Riviera Beach, City Of Lake Worth Beach, City Of Boca Raton, City Of Delray Beach, Town Of Lake Park, Town Of Lantana, City Of Palm Beach Gardens, Village Of North Palm Beach, City Of West Palm Beach, West

333	PBTPA-1756	Vision 2050 LRTP	PalmTran Route 2 Improvements (Congress Ave)	Sat: 45→20min; Sun: 60→20min. 220 bus stop improvements. ITS/TSMO: 69 signals	Frequency improvements, Stop improvements	Palm Beach MPO Plan	PalmTran, Palm Beach County, Palm Beach MPO	Commissioner District 7, Commissioner District 2, Commissioner District 3, Commissioner District 4	City Of Boynton Beach, Village Of Palm Springs, City Of Atlantis, City Of Boca Raton, City Of Delray Beach, City Of West Palm Beach, West Palm Beach Community Redevelopment Agency, Palm Springs Community Redevelopment Agency, Lake Worth Drainage District
334	PBTPA-1757	Vision 2050 LRTP	PalmTran Route 3 Improvements (Military Trail)	Sat: 30→20min; Sun: 60→20min. 312 bus stop improvements. ITS/TSMO: 83 signals	Frequency improvements, Stop improvements	Palm Beach MPO Plan	PalmTran, Palm Beach County, Palm Beach MPO	Commissioner District 7, Commissioner District 1, Commissioner District 2, Commissioner District 3, Commissioner District 4, Commissioner District 5	Village Of Golf, Town Of Haverhill, Village Of Palm Springs, City Of Atlantis, City Of Riviera Beach, City Of Boca Raton, City Of Delray Beach, City Of Palm Beach Gardens, City Of West Palm Beach, City Of Greenacres, Westgate/Belvedere Community Redevelo
335	PBTPA-1775	Vision 2050 LRTP	PalmTran Route 63 Improvements	Weekday: 60→20min; Sat: 60→30min; Sun: 60→30min. 121 bus stop improvements. ITS/TSMO: 39 signals	Frequency improvements, Stop improvements	Palm Beach MPO Plan	PalmTran, Palm Beach County	Commissioner District 7, Commissioner District 2, Commissioner District 3, Commissioner District 4	City Of Atlantis, Town Of Lantana, City Of West Palm Beach, City Of Greenacres, Lake Worth Drainage District, Northern Palm Beach County Improvement District
336	PBTPA-1776	Vision 2050 LRTP	PalmTran Route 64 Improvements	Weekday: 60→30min; Sun: 75→60min. New Sunday service. 104 bus stop improvements. ITS/TSMO: 20 signals	Frequency improvements, Stop improvements	Palm Beach MPO Plan	PalmTran, Palm Beach County	Commissioner District 7, Commissioner District 2, Commissioner District 3, Commissioner District 4	City Of Boynton Beach, City Of Lake Worth Beach, City Of Delray Beach, Town Of Lantana, City Of Greenacres, Delray Beach Community Redevelopment Agency, Lake Worth Community Redevelopment Agency, Boynton Beach Community Redevelopment Agency, Lake Worth D

337	PBTPA-1777	Vision 2050 LRTP	PalmTran Route 70 Improvements	Sun: 75→60min. New Sunday service. 164 bus stop improvements. ITS/TSMO: 31 signals	Frequency improvements, Stop improvements	Palm Beach MPO Plan	PalmTran, Palm Beach County	Commissioner District 7, Commissioner District 2, Commissioner District 3, Commissioner District 4	City Of Boynton Beach, City Of Lake Worth Beach, City Of Delray Beach, Town Of Lantana, City Of Greenacres, Delray Beach Community Redevelopment Agency, Lake Worth Community Redevelopment Agency, Boynton Beach Community Redevelopment Agency, Lake Worth D
338	PBTPA-1779	Vision 2050 LRTP	PalmTran Route 73 Improvements (Boynton Beach Blvd)	Sat: 60→30min; Sun: 60→30min; Weekday: 60→30min. 78 bus stop improvements. ITS/TSMO: 29 signals	Frequency improvements, Stop improvements	Palm Beach MPO Plan	Palm Beach MPO, PalmTran, Palm Beach County	Commissioner District 7, Commissioner District 2, Commissioner District 4, Commissioner District 5	City Of Boynton Beach, Boynton Beach Community Redevelopment Agency, Lake Worth Drainage District
339	PBTPA-1780	Vision 2050 LRTP	PalmTran Route 80 Improvements	Weekday: 60→30min. Extended Sunday hours. 82 bus stop improvements. ITS/TSMO: 16 signals	Frequency improvements, Service span extension, Stop improvements	Palm Beach MPO Plan	PalmTran, Palm Beach County	Commissioner District 7, Commissioner District 4	City Of Delray Beach, Delray Beach Community Redevelopment Agency, Lake Worth Drainage District
340	PBTPA-1781	Vision 2050 LRTP	PalmTran Route 81 Improvements (Atlantic Ave)	Sat: 60→30min; Sun: 60→30min; Weekday: 60→30min. 93 bus stop improvements. ITS/TSMO: 33 signals	Frequency improvements, Stop improvements	Palm Beach MPO Plan	Palm Beach MPO, PalmTran, Palm Beach County	Commissioner District 7, Commissioner District 4, Commissioner District 5	City Of Delray Beach, Delray Beach Community Redevelopment Agency, Lake Worth Drainage District
341	PBTPA-1782	Vision 2050 LRTP	PalmTran Route 88 Improvements	Weekday: 60→30min. 103 bus stop improvements. ITS/TSMO: 27 signals	Frequency improvements, Stop improvements	Palm Beach MPO Plan	PalmTran, Palm Beach County	Commissioner District 7, Commissioner District 4, Commissioner District 5	City Of Delray Beach, Delray Beach Community Redevelopment Agency, Lake Worth Drainage District
342	PBTPA-1783	Vision 2050 LRTP	PalmTran Route 91 Improvements (Glades Rd)	Weekday: 60→30min; Sat: 60→30min. 113 bus stop improvements. ITS/TSMO: 55 signals	Frequency improvements, Stop improvements	Palm Beach MPO Plan	Palm Beach MPO, PalmTran, Palm Beach County	Commissioner District 4, Commissioner District 5	City Of Boca Raton, Lake Worth Drainage District, Boca Raton Community Redevelopment Agency
343	PBTPA-1784	Vision 2050 LRTP	PalmTran Route 92 Improvements	Sat: 60→30min; Weekday: 60→30min. 96 bus stop improvements. ITS/TSMO: 37 signals	Frequency improvements, Stop improvements	Palm Beach MPO Plan	PalmTran, Palm Beach County	Commissioner District 4, Commissioner District 5	City Of Boca Raton, Boca Raton Community Redevelopment

												Agency, Lake Worth Drainage District
344	PBTPA-1785	Vision 2050 LRTP	PalmTran Route 94 Improvements	Weekday: 40→15min; Sat: 60→30min; Sun: 60→30min. 37 bus stop improvements. ITS/TSMO: 17 signals			Frequency improvements, Stop improvements		Palm Beach MPO Plan	PalmTran, Palm Beach County	Commissioner District 4	City Of Boca Raton, Boca Raton Community Redevelopment Agency, Lake Worth Drainage District
345	PBTPA-1786	Vision 2050 LRTP	PalmTran Route 5 Improvements (Jog Rd)	New route on Jog Road. Weekday: 30min; Weekend: 60min. 86 bus stop improvements. ITS/TSMO: 75 signals			New route, Frequency improvements, Stop improvements		Palm Beach MPO Plan	PalmTran, Palm Beach County	Commissioner District 7, Commissioner District 2, Commissioner District 3, Commissioner District 4, Commissioner District 5	City Of Boca Raton, City Of West Palm Beach, City Of Greenacres, Lake Worth Drainage District, Northern Palm Beach County Improvement District
346	PBTPA-1792	Vision 2050 LRTP	PalmTran Route 75 Improvements (Woolbright Rd)	New route on Woolbright Road. Daily: 60min. 34 bus stop improvements. ITS/TSMO: 23 signals			New route, Stop improvements		Palm Beach MPO Plan	PalmTran, Palm Beach County	Commissioner District 7, Commissioner District 2, Commissioner District 4, Commissioner District 5	City Of Boynton Beach, Village Of Golf, Boynton Beach Community Redevelopment Agency, Lake Worth Drainage District
347	PBTPA-1793	Vision 2050 LRTP	PalmTran Route 89 Improvements (Clint Moore Rd)	New route on Clint Moore. Daily: 60min. 1 bus stop improvement. ITS/TSMO: 18 signals			New route, Stop improvements		Palm Beach MPO Plan	PalmTran, Palm Beach County	Commissioner District 4	City Of Boca Raton, Lake Worth Drainage District
348	PBTPA-1796	Vision 2050 LRTP	PalmTran Route x105x Improvements (Gardens Mall to Boca Tri-Rail)	New Express route between Gardens Mall and Boca Raton Tri-Rail. Daily: 60min. 8 bus stop improvements. ITS/TSMO: 19 signals			New route, Express service, Stop improvements		Palm Beach MPO Plan	PalmTran, Palm Beach County	Commissioner District 7, Commissioner District 1, Commissioner District 2, Commissioner District 3, Commissioner District 4	City Of Boynton Beach, City Of Riviera Beach, City Of Lake Worth Beach, City Of Boca Raton, City Of Delray Beach, Town Of Lantana, City Of Palm Beach Gardens, City Of West Palm Beach
349	PBTPA-325	TSM&O Master Plan Executive Summary 2025	US 1	NA	South of Linton Blvd	Atlantic Avenue	TSMO	Delray Beach	Palm Beach MPO Plan	FDOT	Commissioner District 7, Commissioner District 4	City Of Delray Beach, Delray Beach Community Redevelopment Agency
350	PBTPA-332	TSM&O Master Plan Executive Summary 2025	ATLANTIC AVENUE	NA	Cumberland Drive	US 1	TSMO	Delray Beach	Palm Beach MPO Plan	FDOT	Commissioner District 7, Commissioner District 4, Commissioner District 5	City Of Delray Beach, Delray Beach Community Redevelopment Agency, Lake Worth Drainage District

351	PBTPA-337	TSM&O Master Plan Executive Summary 2025	US 1	NA	SE 23rd Ave	Boynton Beach Blvd	TSMO	Boynton Beach	Palm Beach MPO Plan	FDOT	Commissioner District 4	City Of Boynton Beach, Boynton Beach Community Redevelopment Agency
352	PBTPA-338	TSM&O Master Plan Executive Summary 2025	CONGRESS AVENUE	NA	SW 23 Avenue	Lake Worth Road	TSMO	Multiple	Palm Beach MPO Plan	FDOT	Commissioner District 2, Commissioner District 3, Commissioner District 4	City Of Boynton Beach, City Of Atlantis, Lake Worth Drainage District
353	PBTPA-370	Vision 2050 LRTP	E. Camino Real over ICWW Bridge Replacement	Movable Bascule Bridge Possible Replacement. Bridge No. 934408			Movable Bascule Bridge Possible Replacement. Bridge No. 934408	Boca Raton	Palm Beach MPO Plan	FDOT	Commissioner District 4	City Of Boca Raton
354	PBTPA-373	Vision 2050 LRTP	SR 806 (Atlantic Ave) over ICWW Bridge Replacement	Movable Bascule Bridge Possible Replacement. Bridge No. 930026			Movable Bascule Bridge Possible Replacement. Bridge No. 930026	Delray Beach	Palm Beach MPO Plan	FDOT	Commissioner District 7, Commissioner District 4	City Of Delray Beach, Delray Beach Community Redevelopment Agency
355	PBTPA-375	Vision 2050 LRTP	SR A1A over Boca Inlet Bridge Replacement	Movable Bascule Bridge Possible Replacement. Bridge No. 930060			Movable Bascule Bridge Possible Replacement. Bridge No. 930060	Boca Raton	Palm Beach MPO Plan	FDOT	Commissioner District 4	City Of Boca Raton
356	PBTPA-378	Vision 2050 LRTP	Spanish River Blvd over ICWW Bridge Replacement (WB & EB)	Movable Bascule Bridge Possible Replacement. Bridge Nos. 930154 & 930226			Movable Bascule Bridge Possible Replacement. Bridge Nos. 930154 & 930226	Boca Raton	Palm Beach MPO Plan	FDOT	Commissioner District 4	City Of Boca Raton
357	PBTPA-379	Vision 2050 LRTP	Woolbright Rd over ICWW Bridge Replacement	Movable Bascule Bridge Possible Replacement. Bridge No. 930214			Movable Bascule Bridge Possible Replacement. Bridge No. 930214	Multiple	Palm Beach MPO Plan	FDOT	Commissioner District 4	City Of Boynton Beach, Town Of Ocean Ridge, Boynton Beach Community Redevelopment Agency

										City Of Boynton Beach, Town Of Hypoluxo, Town Of Jupiter, City Of Riviera Beach, City Of Lake Worth Beach, City Of Boca Raton, City Of Delray Beach, Town Of Lake Park, Town Of Lantana, City Of Palm Beach Gardens, Town Of Lake Clarke Shores, Village Of Tequesta, Village Of North Palm Beach, Town Of Mangonia Park, City Of West Palm Beach, West Palm Beach Community Redevelopment Agency, Delray Beach Community Redevelopment Agency, Lake Worth Community Redevelopment Agency, Boca Raton Community Redevelopment Agency, Northwood Community Redevelopment Agency, Lake Park Community Redevelopment Agency, Boynton Beach Community Redevelopment Agency, Riviera Beach Community Redevelopment Agency, Lake Worth Drainage District, Northern Palm Beach County Improvement District
358	PBTPA-381	Vision 2050 LRTP	FEC Railway and South Florida Rail Corridor Amtrak Passenger Service from Miami to Jacksonville	New Passenger Service	New Passenger Service	Multiple	Palm Beach MPO Plan	FDOT	Commissioner District 7, Commissioner District 1, Commissioner District 2, Commissioner District 3, Commissioner District 4	
359	PBTPA-383	Vision 2050 LRTP	I 95 Interchange Modification @ Palmetto Park Rd	Modify Interchange	Modify Interchange	Boca Raton	Palm Beach MPO Plan	FDOT	Commissioner District 4	City Of Boca Raton, Lake Worth Drainage District

360	PBTPA-392	Vision 2050 LRTP	Glades Rd (SR 808) Urban Fixed Guideway from SR 7 to US 1	New Passenger Service	New Passenger Service	Boca Raton	Palm Beach MPO Plan	FDOT	Commissioner District 4, Commissioner District 5	City Of Boca Raton, Lake Worth Drainage District
361	PBTPA-409	Vision 2050 LRTP	Congress Ave (SR 807) Congress Ave ITS from Southern Blvd to Yamato Rd	Project scope will include various ATMS deployment based on the TSM&O strategies identified in the 2021 FDOT District 4 TSM&O Master Plan. Infrastructure deployment may include, but not limited to, fiber communications network, CCTV camera for full coverage, Bluetooth travel time system, MVDS, ADMS, signal upgrade (such as controller upgrades, additional detections, Adaptive System, Transit Signal Priority, UPS). Coordination with the Signal Maintaining Agencies will be needed for signal upgrades.	Project scope will include various ATMS deployment based on the TSM&O strategies identified in the 2021 FDOT District 4 TSM&O Master Plan. Infrastructure deployment may include, but not limited to, fiber communications network, CCTV camera for full coverage, Bluetooth travel time system, MVDS, ADMS, signal upgrade (such as controller upgrades, additional detections, Adaptive System, Transit Signal Priority, UPS). Coordination with the Signal Maintaining Agencies will be needed for signal upgrades.	Multiple	Palm Beach MPO Plan	FDOT	Commissioner District 7, Commissioner District 2, Commissioner District 3, Commissioner District 4	City Of Boynton Beach, Village Of Palm Springs, City Of Atlantis, City Of Boca Raton, City Of Delray Beach, Palm Springs Community Redevelopment Agency, Lake Worth Drainage District
362	PBTPA-410	Vision 2050 LRTP	Signals	Project scope will include various ATMS deployment based on the TSM&O strategies identified in the 2021 FDOT District 4 TSM&O Master Plan. Infrastructure deployment may include, but not limited to, fiber communications network, CCTV camera for full coverage, Bluetooth travel time system, MVDS, ADMS, signal upgrade (such as controller upgrades, additional detections, Adaptive System, Transit Signal Priority, UPS). Coordination with the Signal Maintaining Agencies will be needed for signal upgrades.	Project scope will include various ATMS deployment based on the TSM&O strategies identified in the 2021 FDOT District 4 TSM&O Master Plan. Infrastructure deployment may include, but not limited to, fiber communications network, CCTV camera for full coverage, Bluetooth travel time system, MVDS, ADMS, signal upgrade (such as controller upgrades, additional detections, Adaptive System, Transit Signal Priority, UPS). Coordination with the Signal Maintaining Agencies will be needed for signal upgrades.	Boca Raton	Palm Beach MPO Plan	FDOT	Commissioner District 4	City Of Boca Raton, Lake Worth Drainage District

363	PBTPA-413	Vision 2050 LRTP	Military Trl (SR 809) ITS from Lake Worth Rd to Atlantic Ave	Project scope will include various ATMS deployment based on the TSM&O strategies identified in the 2021 FDOT District 4 TSM&O Master Plan. Infrastructure deployment may include, but not limited to, fiber communications network, CCTV camera for full coverage, Bluetooth travel time system, MVDS, ADMS, signal upgrade (such as controller upgrades, additional detections, Adaptive System, Transit Signal Priority, UPS). Coordination with the Signal Maintaining Agencies will be needed for signal upgrades.	Project scope will include various ATMS deployment based on the TSM&O strategies identified in the 2021 FDOT District 4 TSM&O Master Plan. Infrastructure deployment may include, but not limited to, fiber communications network, CCTV camera for full coverage, Bluetooth travel time system, MVDS, ADMS, signal upgrade (such as controller upgrades, additional detections, Adaptive System, Transit Signal Priority, UPS). Coordination with the Signal Maintaining Agencies will be needed for signal upgrades.	Multiple	Palm Beach MPO Plan	FDOT	Commissioner District 2, Commissioner District 3, Commissioner District 4	Village Of Golf, Village Of Palm Springs, City Of Atlantis, City Of Delray Beach, Lake Worth Drainage District
364	PBTPA-414	Vision 2050 LRTP	Military Trl (SR 809) ITS from Yamato Rd to Town Center Cir	Project scope will include various ATMS deployment based on the TSM&O strategies identified in the 2021 FDOT District 4 TSM&O Master Plan. Infrastructure deployment may include, but not limited to, fiber communications network, CCTV camera for full coverage, Bluetooth travel time system, MVDS, ADMS, signal upgrade (such as controller upgrades, additional detections, Adaptive System, Transit Signal Priority, UPS). Coordination with the Signal Maintaining Agencies will be needed for signal upgrades.	Project scope will include various ATMS deployment based on the TSM&O strategies identified in the 2021 FDOT District 4 TSM&O Master Plan. Infrastructure deployment may include, but not limited to, fiber communications network, CCTV camera for full coverage, Bluetooth travel time system, MVDS, ADMS, signal upgrade (such as controller upgrades, additional detections, Adaptive System, Transit Signal Priority, UPS). Coordination with the Signal Maintaining Agencies will be needed for signal upgrades.	Boca Raton	Palm Beach MPO Plan	FDOT	Commissioner District 4	City Of Boca Raton, Lake Worth Drainage District

365	PBTPA-417	Vision 2050 LRTP	US 1 ITS from Lake Ave to N Federal Hwy	Project scope will include various ATMS deployment based on the TSM&O strategies identified in the 2021 FDOT District 4 TSM&O Master Plan. Infrastructure deployment may include, but not limited to, fiber communications network, CCTV camera for full coverage, Bluetooth travel time system, MVDS, ADMS, signal upgrade (such as controller upgrades, additional detections, Adaptive System, Transit Signal Priority, UPS). Coordination with the Signal Maintaining Agencies will be needed for signal upgrades.	Project scope will include various ATMS deployment based on the TSM&O strategies identified in the 2021 FDOT District 4 TSM&O Master Plan. Infrastructure deployment may include, but not limited to, fiber communications network, CCTV camera for full coverage, Bluetooth travel time system, MVDS, ADMS, signal upgrade (such as controller upgrades, additional detections, Adaptive System, Transit Signal Priority, UPS). Coordination with the Signal Maintaining Agencies will be needed for signal upgrades.	Multiple	Palm Beach MPO Plan	FDOT	Commissioner District 7, Commissioner District 2, Commissioner District 4	Town Of Hypoluxo, City Of Lake Worth Beach, Town Of Lantana, Lake Worth Community Redevelopment Agency
366	PBTPA-435	Vision 2050 LRTP	Congress Ave & Peninsula Corporate Drive Truck Parking	Redevelopment of the park-and-ride to incorporate truck parking facilities.	Redevelopment of the park-and-ride to incorporate truck parking facilities.	Boca Raton	Palm Beach MPO Plan	FDOT	Commissioner District 4	City Of Boca Raton, Lake Worth Drainage District
367	PBTPA-437	Vision 2050 LRTP	Palmetto Park Rd over ICWW bridge repairs	Bascule Bridge rehabilitation, painting and fender system repairs.	Bascule Bridge rehabilitation, painting and fender system repairs.	Boca Raton	Palm Beach MPO Plan	Palm Beach County	Commissioner District 4	City Of Boca Raton, Boca Raton Community Redevelopment Agency
368	PBTPA-440	Vision 2050 LRTP	Barwick Rd over LWDD L-30 Canal bridge repairs	IST Bridge Replacement project. Bridge Functionally Obsolete.	IST Bridge Replacement project. Bridge Functionally Obsolete.	Delray Beach	Palm Beach MPO Plan	Palm Beach County	Commissioner District 4	Lake Worth Drainage District
369	PBTPA-447	Vision 2050 LRTP	E Ocean Ave over Hypoluxo Island bridge repairs	IST project to replace the existing Bridge due to degradation of structural integrity.	IST project to replace the existing Bridge due to degradation of structural integrity.	Lantana	Palm Beach MPO Plan	Palm Beach County	Commissioner District 7, Commissioner District 4	Town Of Lantana
370	PBTPA-449	Vision 2050 LRTP	G Bush Blvd (NE 8th) over ICWW bridge replacement	Reconstruct existing bascule bridge due to having a low Sufficiency Rating and being Functionally Obsolete.	Reconstruct existing bascule bridge due to having a low Sufficiency Rating and being Functionally Obsolete.	Delray Beach	Palm Beach MPO Plan	Palm Beach County	Commissioner District 7, Commissioner District 4	City Of Delray Beach

371	PBTPA-456	Vision 2050 LRTP	Woolbright Rd over SE 15th Ave bascule bridge repairs	Determine the cause of the leakage of soil that occurs through (or around) the bulkhead walls that resulting round settlement behind the walls and then recommend best materials and methods to make the repairs and prepare a report to present their findings to PBC. Scope of services will include the following tasks.	Determine the cause of the leakage of soil that occurs through (or around) the bulkhead walls that resulting round settlement behind the walls and then recommend best materials and methods to make the repairs and prepare a report to present their findings to PBC. Scope of services will include the following tasks.	Multiple	Palm Beach MPO Plan	Palm Beach County	Commissioner District 4	City Of Boynton Beach, Town Of Ocean Ridge, Boynton Beach Community Redevelopment Agency
372	PBTPA-461	Vision 2050 LRTP	Old Dixie Hwy Complete Street from Linton Blvd to SE 10th St	Complete Streets design	Complete Streets design	Delray Beach	Palm Beach MPO Plan	Delray Beach	Commissioner District 7, Commissioner District 4	City Of Delray Beach, Delray Beach Community Redevelopment Agency
373	PBTPA-462	Vision 2050 LRTP	SW 10th Ave Complete Street from Linton Blvd to SW 10th St	Complete Streets design	Complete Streets design	Delray Beach	Palm Beach MPO Plan	Delray Beach	Commissioner District 7, Commissioner District 4	City Of Delray Beach, Delray Beach Community Redevelopment Agency
374	PBTPA-463	Vision 2050 LRTP	Lake Ida Rd Intersection Improvements @ N Congress Ave	Pedestrian, bicycle, accessibility, and safety improvements	Pedestrian, bicycle, accessibility, and safety improvements	Delray Beach	Palm Beach MPO Plan	Delray Beach	Commissioner District 7, Commissioner District 4	City Of Delray Beach, Lake Worth Drainage District
375	PBTPA-465	Vision 2050 LRTP	Linton Blvd Intersection Improvements @ S Congress Ave	Pedestrian, bicycle, accessibility, and safety improvements	Pedestrian, bicycle, accessibility, and safety improvements	Delray Beach	Palm Beach MPO Plan	Delray Beach	Commissioner District 7, Commissioner District 4	City Of Delray Beach
376	PBTPA-467	Vision 2050 LRTP	Congress Ave (SR 807) Complete Street from City of Boca Raton to City of Boynton Beach	Pedestrian, bicycle, accessibility, and safety improvements	Pedestrian, bicycle, accessibility, and safety improvements	Delray Beach	Palm Beach MPO Plan	Delray Beach	Commissioner District 7, Commissioner District 4	City Of Boca Raton, City Of Delray Beach, Lake Worth Drainage District
377	PBTPA-471	Vision 2050 LRTP	Old Dixie Hwy from NE 5th Ave to City of Boynton Beach	Complete Streets design	Complete Streets design	Delray Beach	Palm Beach MPO Plan	Delray Beach	Commissioner District 7, Commissioner District 4	City Of Delray Beach, Delray Beach Community Redevelopment Agency
378	PBTPA-500	Vision 2050 LRTP	El Rio Trail Grade Separation at Spanish River Boulevard	Construct a grade separation (underpass) of El Rio Trail at Spanish River Boulevard	Construct a grade separation (underpass) of El Rio Trail at Spanish River Boulevard	Boca Raton	Palm Beach MPO Plan	Boca Raton	Commissioner District 4	City Of Boca Raton, Lake Worth Drainage District
379	PBTPA-501	Vision 2050 LRTP	Boca Brightline Station Pedestrian Overpass to Mizner Park	Construct a pedestrian bridge from the Brightline Station to Mizner Park	Construct a pedestrian bridge from the Brightline Station to Mizner Park	Boca Raton	Palm Beach MPO Plan	Boca Raton	Commissioner District 4	City Of Boca Raton, Boca Raton Community Redevelopment Agency

380	PBTPA-502	Vision 2050 LRTP	Boca Brightline Station Area Pedestrian and Bicycle Acccess Improvements	Pedestrian and bicycle improvements near major intersections, east of the Boca Raton Brightline Train Station (Dixie Highway & N. Federal Highway (N-S), and NE 2nd Street and Palmetto Park Road (E-W).	Pedestrian and bicycle improvements near major intersections, east of the Boca Raton Brightline Train Station (Dixie Highway & N. Federal Highway (N-S), and NE 2nd Street and Palmetto Park Road (E-W).	Boca Raton	Palm Beach MPO Plan	Boca Raton	Commissioner District 4	City Of Boca Raton, Boca Raton Community Redevelopment Agency
381	PBTPA-504	Vision 2050 LRTP	Jeffery St Road Extension from 2nd Ave to Federal Hwy	Extension of Jeffery Street between NW 2nd Ave Federal Highway, with a new FEC railroad crossing.	Extension of Jeffery Street between NW 2nd Ave Federal Highway, with a new FEC railroad crossing.	Boca Raton	Palm Beach MPO Plan	Boca Raton	Commissioner District 4	City Of Boca Raton
382	PBTPA-505	Vision 2050 LRTP	Federal Hwy Intersection Improvements @ 20th Street	Provide bicycle and pedestrian safety enhancements, and traffic signal improvements.	Provide bicycle and pedestrian safety enhancements, and traffic signal improvements.	Boca Raton	Palm Beach MPO Plan	Boca Raton	Commissioner District 4	City Of Boca Raton
383	PBTPA-508	Vision 2050 LRTP	Patch Reef Trail from Verde Trail to Sugar Sand Park	Extend Patch Reef Trail from Verde Trail to Sugar Sand Park	Extend Patch Reef Trail from Verde Trail to Sugar Sand Park	Boca Raton	Palm Beach MPO Plan	Boca Raton	Commissioner District 4	City Of Boca Raton, Lake Worth Drainage District
384	PBTPA-509	Vision 2050 LRTP	El Rio Trail South Extension	Expand the El Rio Trail south from Glades Road to Palmetto Park Road.	Expand the El Rio Trail south from Glades Road to Palmetto Park Road.	Boca Raton	Palm Beach MPO Plan	Boca Raton	Commissioner District 4	City Of Boca Raton, Lake Worth Drainage District
385	PBTPA-510	Vision 2050 LRTP	NW 2nd Ave Complete Street from E Palmetto Park Rd to NW 67th St	NW 2nd Avenue Complete Streets project with a protected bike lanes	NW 2nd Avenue Complete Streets project with a protected bike lanes	Boca Raton	Palm Beach MPO Plan	Boca Raton	Commissioner District 4	City Of Boca Raton, Boca Raton Community Redevelopment Agency, Lake Worth Drainage District
386	PBTPA-511	Vision 2050 LRTP	Mizner Blvd Complete Street from S Federal Hwy to N Federal Hwy	Sponsor Clarification Requested	Sponsor Clarification Requested	Boca Raton	Palm Beach MPO Plan	Boca Raton	Commissioner District 4	City Of Boca Raton, Boca Raton Community Redevelopment Agency
387	PBTPA-512	Vision 2050 LRTP	Palmetto Park Road Complete Street from SW 3rd Ave to A1A	Redesign Palmetto Park Road to enhance multimodal mobility and safety.	Redesign Palmetto Park Road to enhance multimodal mobility and safety.	Boca Raton	Palm Beach MPO Plan	Boca Raton	Commissioner District 4	City Of Boca Raton, Boca Raton Community Redevelopment Agency
388	PBTPA-513	Vision 2050 LRTP	Military Trl (SR 809) Shared Use Path from Town Center Mall to Spanish River Park	Construct a shared-use path along Military Trail connecting the Town Center transit station to Spanish River Park	Construct a shared-use path along Military Trail connecting the Town Center transit station to Spanish River Park	Boca Raton	Palm Beach MPO Plan	Boca Raton	Commissioner District 4	City Of Boca Raton, Lake Worth Drainage District

389	PBTPA-516	Vision 2050 LRTP	SFRC Fiber Communication	Installation of Fiber Optic Cable along the South Florida Rail Corridor (SFRC).	Installation of Fiber Optic Cable along the South Florida Rail Corridor (SFRC).	Multiple	Palm Beach MPO Plan	SFRTA	Commissioner District 7, Commissioner District 2, Commissioner District 3, Commissioner District 4	City Of Boynton Beach, City Of Lake Worth Beach, City Of Boca Raton, City Of Delray Beach, Town Of Lantana, Town Of Lake Clarke Shores, Town Of Mangonia Park, City Of West Palm Beach, West Palm Beach Community Redevelopment Agency, Northwood Community Redevelopment Agency, Boynton Beach Community Redevelopment Agency, Lake Worth Drainage District
390	PBTPA-517	Vision 2050 LRTP	SFRC Grade Crossings and Signals - Signal Safety Improvements	Railroad crossing rehabilitation and signal safety upgrades in the South Florida Rail Corridor (SFRC).	Railroad crossing rehabilitation and signal safety upgrades in the South Florida Rail Corridor (SFRC).	Multiple	Palm Beach MPO Plan	SFRTA	Commissioner District 7, Commissioner District 2, Commissioner District 3, Commissioner District 4	City Of Boynton Beach, City Of Lake Worth Beach, City Of Boca Raton, City Of Delray Beach, Town Of Lantana, Town Of Lake Clarke Shores, Town Of Mangonia Park, City Of West Palm Beach, West Palm Beach Community Redevelopment Agency, Northwood Community Redevelopment Agency, Boynton Beach Community Redevelopment Agency, Lake Worth Drainage District

391	PBTPA-518	Vision 2050 LRTP	SFRC Wood Tie Conversion to Concrete	Change existing wood ties in the South Florida Rail Corridor to concrete ties.	Change existing wood ties in the South Florida Rail Corridor to concrete ties.	Multiple	Palm Beach MPO Plan	SFRTA	Commissioner District 7, Commissioner District 2, Commissioner District 3, Commissioner District 4	City Of Boynton Beach, City Of Lake Worth Beach, City Of Boca Raton, City Of Delray Beach, Town Of Lantana, Town Of Lake Clarke Shores, Town Of Mangonia Park, City Of West Palm Beach, West Palm Beach Community Redevelopment Agency, Northwood Community Redevelopment Agency, Boynton Beach Community Redevelopment Agency, Lake Worth Drainage District
392	PBTPA-520	Vision 2050 LRTP	Tri-Rail New Automated Fare Collection System (AFCS)	A new Automated Fare Collecton System (AFCS) for Tri-Rail stations	A new Automated Fare Collecton System (AFCS) for Tri-Rail stations	Multiple	Palm Beach MPO Plan	SFRTA	Commissioner District 7, Commissioner District 2, Commissioner District 3, Commissioner District 4	City Of Boynton Beach, City Of Lake Worth Beach, City Of Boca Raton, City Of Delray Beach, Town Of Mangonia Park, City Of West Palm Beach, West Palm Beach Community Redevelopment Agency, Lake Worth Drainage District
393	PBTPA-521	Vision 2050 LRTP	Turnpike Lane Addition from Broward County Line to North of Glades Rd	Add Auxilliary Lanes	Add Auxilliary Lanes		Palm Beach MPO Plan	Florida Turnpike Enterprise	Commissioner District 4, Commissioner District 5	Lake Worth Drainage District
394	PBTPA-522	Vision 2050 LRTP	Turnpike Lane Addition from North of Glades Rd to North of L-38 Canal	Widen from 6 to 10 Lanes with Managed Lanes	Widen from 6 to 10 Lanes with Managed Lanes		Palm Beach MPO Plan	Florida Turnpike Enterprise	Commissioner District 4, Commissioner District 5	Lake Worth Drainage District
395	PBTPA-532	Vision 2050 LRTP	Turnpike Lane Addition from Broward County Line to Glades Rd	Widen to 6 lanes to 10 Lanes	Widen to 6 lanes to 10 Lanes		Palm Beach MPO Plan	Florida Turnpike Enterprise	Commissioner District 4, Commissioner District 5	Lake Worth Drainage District
396	PBTPA-541	Vision 2050 LRTP	Turnpike Interchange Improvements @ Glades Road	Interchange Improvement: ♦ MP 75 - Glades Rd / SR 808	Interchange Improvement: ♦ MP 75 - Glades Rd / SR 808		Palm Beach MPO Plan	Florida Turnpike Enterprise	Commissioner District 4, Commissioner District 5	Lake Worth Drainage District

397	PBTPA-556	Vision 2050 LRTP	I 95 Managed Lanes from South of Linton Blvd to 6th Ave S	Managed Lanes	Managed Lanes	Multiple	Palm Beach MPO Plan	FDOT	Commissioner District 7, Commissioner District 2, Commissioner District 3, Commissioner District 4	City Of Boynton Beach, City Of Lake Worth Beach, City Of Delray Beach, Town Of Lantana, Delray Beach Community Redevelopment Agency, Boynton Beach Community Redevelopment Agency, Lake Worth Drainage District
398	PBTPA-560	Vision 2050 LRTP	Dixie Hwy (SR 811) ITS from Yamato Rd to Royal Palm Way	Project scope will include various ATMS deployment based on the TSM&O strategies identified in the 2021 FDOT District 4 TSM&O Master Plan. Infrastructure deployment may include, but not limited to, fiber communications network, CCTV camera for full coverage, Bluetooth travel time system, MVDS, ADMS, signal upgrade (such as controller upgrades, additional detections, Adaptive System, Transit Signal Priority, UPS). Coordination with the Signal Maintaining Agencies will be needed for signal upgrades.	Project scope will include various ATMS deployment based on the TSM&O strategies identified in the 2021 FDOT District 4 TSM&O Master Plan. Infrastructure deployment may include, but not limited to, fiber communications network, CCTV camera for full coverage, Bluetooth travel time system, MVDS, ADMS, signal upgrade (such as controller upgrades, additional detections, Adaptive System, Transit Signal Priority, UPS). Coordination with the Signal Maintaining Agencies will be needed for signal upgrades.	Boca Raton	Palm Beach MPO Plan	FDOT	Commissioner District 4	City Of Boca Raton, Boca Raton Community Redevelopment Agency
399	PBTPA-567	Vision 2050 LRTP	Boca Raton - Trolleys	Purchase seven (7) new trolleys to support new trolley service from Tri-Rail station to Downtown	Purchase seven (7) new trolleys to support new trolley service from Tri-Rail station to Downtown	Boca Raton	Palm Beach MPO Plan	Boca Raton	Commissioner District 4	City Of Boca Raton, Boca Raton Community Redevelopment Agency
400	PBTPA-571	Vision 2050 LRTP	I 95 Pedestrian Bridge connecting NW 13th St and the Shops at Boca Center	Provide for a bicycle, pedestrian, or greenway connection from the western terminus of NW 13th Street across I 95 to the Shops at Boca Center.	Provide for a bicycle, pedestrian, or greenway connection from the western terminus of NW 13th Street across I 95 to the Shops at Boca Center.	Boca Raton	Palm Beach MPO Plan	Boca Raton	Commissioner District 4	City Of Boca Raton, Lake Worth Drainage District

401	PBTPA-572	Vision 2050 LRTP	Downtown Walkability Study Implementation	Construction of pedestrian improvements in the Boca Downtown area, generally contained within the CRA boundaries, bounded by the northern end of Mizner Park as the northernmost boundary, 5th Avenue to the East, Camino Real Boulevard from the South, and Dixie Highway to the West	Construction of pedestrian improvements in the Boca Downtown area, generally contained within the CRA boundaries, bounded by the northern end of Mizner Park as the northernmost boundary, 5th Avenue to the East, Camino Real Boulevard from the South, and Dixie Highway to the West	Boca Raton	Palm Beach MPO Plan	Boca Raton	Commissioner District 4	City Of Boca Raton, Boca Raton Community Redevelopment Agency, Lake Worth Drainage District
402	PBTPA-573	Vision 2050 LRTP	El Rio Trail Bridge between Glades Road and 20th Street	Provide for a pedestrian bridge over the El Rio Canal south of NW 20th Street connecting FAU to residential areas to the east (Comprehensive Plan Future Land Use Element Policy LU 3.4.9).	Provide for a pedestrian bridge over the El Rio Canal south of NW 20th Street connecting FAU to residential areas to the east (Comprehensive Plan Future Land Use Element Policy LU 3.4.9).	Boca Raton	Palm Beach MPO Plan	Boca Raton	Commissioner District 4	City Of Boca Raton, Lake Worth Drainage District
403	PBTPA-577	Vision 2050 LRTP	Tri-Rail Positive Train Control (PTC)	PTC Installation, Engineering, Project Management, and Testing for exisitng Tri-Rail fleet.	PTC Installation, Engineering, Project Management, and Testing for exisitng Tri-Rail fleet.	Multiple	Palm Beach MPO Plan	SFRTA	Commissioner District 7, Commissioner District 2, Commissioner District 3, Commissioner District 4	City Of Boynton Beach, City Of Lake Worth Beach, City Of Boca Raton, City Of Delray Beach, Town Of Lantana, Town Of Lake Clarke Shores, Town Of Mangonia Park, City Of West Palm Beach, West Palm Beach Community Redevelopment Agency, Northwood Community Redevelopment Agency, Boynton Beach Community Redevelopment Agency, Lake Worth Drainage District
404	PBTPA-578	Vision 2050 LRTP	SFRC System Control Points Replacement in Palm Beach County	Replacement of SFRC System Control Points located in Palm Beach County	Replacement of SFRC System Control Points located in Palm Beach County	Multiple	Palm Beach MPO Plan	SFRTA	Commissioner District 7, Commissioner District 2, Commissioner District 3, Commissioner District 4	City Of Boynton Beach, City Of Lake Worth Beach, City Of Boca Raton, City Of Delray Beach, Town Of Lantana, Town Of Lake Clarke Shores, Town Of Mangonia Park, City Of West Palm Beach, West Palm Beach Community

										Redevelopment Agency, Northwood Community Redevelopment Agency, Boynton Beach Community Redevelopment Agency, Lake Worth Drainage District
405	PBTPA-601	Vision 2050 LRTP	Boca Raton Intermodal Center (SFRC)	Passenger Terminal	Passenger Terminal	Boca Raton	Palm Beach MPO Plan	FDOT	Commissioner District 4	City Of Boca Raton, Lake Worth Drainage District
406	PBTPA-602	Vision 2050 LRTP	Tri-Rail Boca Raton Station - Upgrades	Passenger Terminal	Passenger Terminal	Boca Raton	Palm Beach MPO Plan	FDOT	Commissioner District 4	City Of Boca Raton, Lake Worth Drainage District
407	PBTPA-623	Vision 2050 LRTP	Boca Street Light Design	Street Light Design in 2 priority roadway segments: Military Trail from SW 18th Street to Clint Moore, and Glades Road from Butts Road to I 95 (shown in the 2023-2024 CIP document)	Street Light Design in 2 priority roadway segments: Military Trail from SW 18th Street to Clint Moore, and Glades Road from Butts Road to I 95 (shown in the 2023-2024 CIP document)	Boca Raton	Palm Beach MPO Plan	Boca Raton	Commissioner District 4	City Of Boca Raton, Lake Worth Drainage District
408	PBTPA-624	Vision 2050 LRTP	Boca TMC Adaptive Traffic Control Upgrade	Upgrade the Traffic Management Center with new video displays and equipment to support adaptive traffic control and management.	Upgrade the Traffic Management Center with new video displays and equipment to support adaptive traffic control and management.	Boca Raton	Palm Beach MPO Plan	Boca Raton	Commissioner District 4	City Of Boca Raton
409	PBTPA-625	Vision 2050 LRTP	Boca Traffic Signal Improvements at Various Locations	Traffic Signal Modifications and Infrastructure Enhancements at 3 locations: Palmetto Park Road and Palmetto Square, Spanish River Boulevard and Broken Sound, Spanish River Blvd and Military Trail	Traffic Signal Modifications and Infrastructure Enhancements at 3 locations: Palmetto Park Road and Palmetto Square, Spanish River Boulevard and Broken Sound, Spanish River Blvd and Military Trail	Boca Raton	Palm Beach MPO Plan	Boca Raton	Commissioner District 4	City Of Boca Raton, Lake Worth Drainage District

410	PBTPA-771	Vision 2050 LRTP	I 95 Interchange Modification @ Linton Blvd	Add EB auxiliary Lane to EB Linton Blvd from W of Congress Ave to SB on-ramp. Add WB auxiliary Lane to WB Linton Blvd from E of Waterford to NB on-ramp. Add SB right turn lane and EB right turn lane at Congress Ave & Linton. Realign NB & SB ramp termini intersections. Add additional ramp lane on I 95 SB on-ramp and NB on-ramp. Add third SB to EB left turn lane on SB.	Add EB auxiliary Lane to EB Linton Blvd from W of Congress Ave to SB on-ramp. Add WB auxiliary Lane to WB Linton Blvd from E of Waterford to NB on-ramp. Add SB right turn lane and EB right turn lane at Congress Ave & Linton. Realign NB & SB ramp termini intersections. Add additional ramp lane on I 95 SB on-ramp and NB on-ramp. Add third SB to EB left turn lane on SB.	Delray Beach	Palm Beach MPO Plan	FDOT	Commissioner District 4	City Of Delray Beach
411	PBTPA-772	Vision 2050 LRTP	I 95 Interchange Modification @ Woolbright Rd	Modify Interchange	Modify Interchange	Boynton Beach	Palm Beach MPO Plan	FDOT	Commissioner District 4	City Of Boynton Beach
412	PBTPA-800	Vision 2050 LRTP	US 1 from Camino Real Rd to NE 8th St/Mizner Blvd	Lane repurposing from 6L to 4L & associated multimodal improvements.	Lane repurposing from 6L to 4L & associated multimodal improvements.	Boca Raton	Palm Beach MPO Plan	Palm Beach MPO	Commissioner District 4	City Of Boca Raton, Boca Raton Community Redevelopment Agency
413	PBTPA-803	Vision 2050 LRTP	US 1 from Camino Real Rd to Indiantown Rd	561 Plan Transit Corridor: New enhanced transit service with associated multimodal facilities	561 Plan Transit Corridor: New enhanced transit service with associated multimodal facilities	Multiple	Palm Beach MPO Plan	Palm Beach MPO	Commissioner District 2, Commissioner District 4	City Of Boynton Beach, Town Of Juno Beach, Town Of Hypoluxo, Town Of Jupiter, City Of Riviera Beach, City Of Lake Worth Beach, City Of Boca Raton, City Of Delray Beach, Town Of Lake Park, Town Of Lantana, City Of Palm Beach Gardens, Village Of North Palm Beach, City Of West Palm Beach, West Palm Beach Community Redevelopment Agency, Delray Beach Community Redevelopment Agency, Lake Worth Community Redevelopment Agency, Boca Raton Community Redevelopment Agency, Northwood Community

										Redevelopment Agency, Boynton Beach Community Redevelopment Agency, Riviera Beach Community Redevelopment Agency, Jupiter Community Redevelopment Agency
414	PBTPA-815	Vision 2050 LRTP	Federal Hwy @ Spanish River Blvd	Convert EB to SB right turn only to right/through with bike lane and mast arm conversion	Convert EB to SB right turn only to right/through with bike lane and mast arm conversion	Boca Raton	Palm Beach MPO Plan	Boca Raton	Commissioner District 4	City Of Boca Raton
415	PBTPA-816	Vision 2050 LRTP	Traffic Signal resilience improvements: Atlantic Ave @ Military Trl; Belvedere @ Military Trl; Forest Hill Blvd @ I 95	Replace span wire traffic signals with mast arms and steel strain pole span wires and upgrade supporting infrastructure. Upgrade to mast arm signals; enhanced pedestrian signals and detection; upgrade ITS elements and roadway lighting; curb ramp and sidewalk upgrades to meet ADA.	Replace span wire traffic signals with mast arms and steel strain pole span wires and upgrade supporting infrastructure. Upgrade to mast arm signals; enhanced pedestrian signals and detection; upgrade ITS elements and roadway lighting; curb ramp and sidewalk upgrades to meet ADA.	Multiple	Palm Beach MPO Plan	Palm Beach County	Commissioner District 2, Commissioner District 3, Commissioner District 4, Commissioner District 5	Town Of Haverhill, City Of Delray Beach, City Of West Palm Beach, Westgate/Belvedere Community Redevelopment Agency, Lake Worth Drainage District
416	PBTPA-818	Vision 2050 LRTP	US 1 at SE 1st St, 7th Ave N, 10th Ave N, 13th Ave N; Boynton Beach Blvd at US-1, Congress Ave, Seacrest Blvd, Miltary Trl, Hagen Ranch Rd; Congress Ave at Dolan Rd; Atlantic Ave at Hamlet Dr; Lake Ave at SR A1A (include w/ FM 4476631)	Replace span wire traffic signals with mast arms and steel strain pole span wires and upgrade supporting infrastructure. Upgrade to mast arm signals; enhanced pedestrian signals and detection; upgrade ITS elements and roadway lighting; curb ramp and sidewalk upgrades to meet ADA.	Replace span wire traffic signals with mast arms and steel strain pole span wires and upgrade supporting infrastructure. Upgrade to mast arm signals; enhanced pedestrian signals and detection; upgrade ITS elements and roadway lighting; curb ramp and sidewalk upgrades to meet ADA.	Multiple	Palm Beach MPO Plan	Palm Beach County	Commissioner District 7, Commissioner District 2, Commissioner District 3, Commissioner District 4, Commissioner District 5	City Of Boynton Beach, Village Of Palm Springs, City Of Lake Worth Beach, City Of Delray Beach, Delray Beach Community Redevelopment Agency, Lake Worth Community Redevelopment Agency, Boynton Beach Community Redevelopment Agency, Lake Worth Drainage District

417	PBTPA-819	Vision 2050 LRTP	Glades Rd (SR 808) at Town Center Blvd; I 95 NB off ramp at W Palmetto Park Rd; I 95 SB off ramp at Palmetto Park Rd; US-1 at Royal Palm Way; US-1 at Hidden Valley Blvd	Replace span wire traffic signals with mast arms and upgrade supporting infrastructure	Replace span wire traffic signals with mast arms and upgrade supporting infrastructure	Boca Raton	Palm Beach MPO Plan	Boca Raton	Commissioner District 4	City Of Boca Raton, Lake Worth Drainage District
418	PBTPA-820	Vision 2050 LRTP	US 1 at Glades Rd, NE 15th Ter, and NE 24th Ter	Replace span wire traffic signals with mast arms and upgrade supporting infrastructure	Replace span wire traffic signals with mast arms and upgrade supporting infrastructure	Boca Raton	Palm Beach MPO Plan	Boca Raton	Commissioner District 4	City Of Boca Raton
419	PBTPA-825	Vision 2050 LRTP	SR A1A at Spanish River Blvd and Camino Real (include w/ FM 4476611); US-1 at Jeffery St, NE 32nd St, NE 20th St, Fire Station #1, NE Mizner Blvd, SE Mizner Blvd, and Camino Real; Yamato Rd at NW 2nd Ave (include w/ FM 447657.1); Glades Rd at NW 2nd Ave	Replace span wire traffic signals with mast arms and steel strain pole span wires and upgrade supporting infrastructure	Replace span wire traffic signals with mast arms and steel strain pole span wires and upgrade supporting infrastructure	Boca Raton	Palm Beach MPO Plan	Boca Raton	Commissioner District 4	City Of Boca Raton, Boca Raton Community Redevelopment Agency, Lake Worth Drainage District
420	PBTPA-840	Vision 2050 LRTP	Brant Bridge connector from Lindell Blvd to Brant Bridge	Construct sidewalks and separated bike lanes	Construct sidewalks and separated bike lanes	Delray Beach	Palm Beach MPO Plan	Delray Beach	Commissioner District 4	City Of Delray Beach
421	PBTPA-857	Vision 2050 LRTP	Barwick Rd from Lake Ida Rd to Sabal Lakes Rd (N)	10' shared use path and new sidewalk	10' shared use path and new sidewalk	Delray Beach	Palm Beach MPO Plan	Delray Beach	Commissioner District 7, Commissioner District 4	City Of Delray Beach, Lake Worth Drainage District
422	PBTPA-862	Vision 2050 LRTP	Boca Raton Traffic Signals	Traffic Signal Updates and ITS Improvements Phase 1	Traffic Signal Updates and ITS Improvements Phase 1	Boca Raton	Palm Beach MPO Plan	Boca Raton	Commissioner District 4	City Of Boca Raton, Boca Raton Community Redevelopment Agency
423	PBTPA-878	Vision 2050 LRTP	El Rio Trail from Glades Rd to Yamato Rd	Install lighting	Install lighting	Boca Raton	Palm Beach MPO Plan	Boca Raton	Commissioner District 4	City Of Boca Raton, Lake Worth Drainage District
424	PBTPA-885	Vision 2050 LRTP	SW 18th St from Military Trl to Addison Ave	Construct 10' shared use paths and missing crosswalks and sidewalks	Construct 10' shared use paths and missing crosswalks and sidewalks	Boca Raton	Palm Beach	Boca Raton	Commissioner District 4	City Of Boca Raton, Lake Worth Drainage District

								MPO Plan			
425	PBTPA-886	Vision 2050 LRTP	NW 6th Way from South of NW 38th Drive/Circle to Spanish River Blvd	Construct 10' shared use path and include bicycle and pedestrian intersection upgrades.	Construct 10' shared use path and include bicycle and pedestrian intersection upgrades.	Boca Raton	Palm Beach MPO Plan	Boca Raton	Commissioner District 4	City Of Boca Raton
426	PBTPA-887	Vision 2050 LRTP	Camino Real from Spanish River Rd to South Ocean Blvd	Construct 7' buffered bike lanes on both sides of the road and 5 ft sidewalk on the south side	Construct 7' buffered bike lanes on both sides of the road and 5 ft sidewalk on the south side	Boca Raton	Palm Beach MPO Plan	Palm Beach County	Commissioner District 4	City Of Boca Raton
427	PBTPA-892	Vision 2050 LRTP	A1A from Camino Real to Beach Club Way	Feasibility Study and Design for SUN Trail Connection across the Camino Real Inlet Bridge	Feasibility Study and Design for SUN Trail Connection across the Camino Real Inlet Bridge	Boca Raton	Palm Beach MPO Plan	Boca Raton	Commissioner District 4	City Of Boca Raton
428	PBTPA-943	Vision 2050 LRTP	FEC Railway Grade Separations in Palm Beach County	Rail grade separation of FEC rail corridor	Rail grade separation of FEC rail corridor	Multiple	Palm Beach MPO Plan	FDOT	Commissioner District 7, Commissioner District 1, Commissioner District 2, Commissioner District 4	City Of Boynton Beach, Town Of Jupiter, City Of Boca Raton, City Of Delray Beach, Town Of Lake Park, Village Of North Palm Beach, City Of West Palm Beach, Boca Raton Community Redevelopment Agency, Boynton Beach Community Redevelopment Agency
429	PBTPA-944	Vision 2050 LRTP	SFRC Railway Grade Separations in Palm Beach County	Rail grade separation of SFRC rail corridor	Rail grade separation of SFRC rail corridor	Multiple	Palm Beach MPO Plan	FDOT	Commissioner District 7, Commissioner District 2, Commissioner District 3, Commissioner District 4	City Of Boca Raton, City Of Delray Beach, Town Of Lake Clarke Shores, City Of West Palm Beach, West Palm Beach Community Redevelopment Agency, Lake Worth Drainage District

430	PBTPA-992	Vision 2050 LRTP	FEC Railway Passenger Service from Broward County Line to Jupiter	New Commuter Rail passenger service with stations in Boca Raton, Delray Beach,Boynton Beach, Lake Worth and West Palm Beach	New Commuter Rail passenger service with stations in Boca Raton, Delray Beach,Boynton Beach, Lake Worth and West Palm Beach	Multiple	Palm Beach MPO Plan	Palm Beach MPO	Commissioner District 7, Commissioner District 1, Commissioner District 2, Commissioner District 3, Commissioner District 4	City Of Boynton Beach, Town Of Hypoluxo, Town Of Jupiter, City Of Lake Worth Beach, City Of Boca Raton, City Of Delray Beach, Town Of Lantana, City Of West Palm Beach, West Palm Beach Community Redevelopment Agency, Delray Beach Community Redevelopment Agency, Lake Worth Community Redevelopment Agency, Boca Raton Community Redevelopment Agency, Northwood Community Redevelopment Agency, Boynton Beach Community Redevelopment Agency, Northern Palm Beach County Improvement District
431	SFRTA-2	SFRTA 20-Year Capital Plan	Corridor Station Rehabilitation	Comprehensive rehabilitation of Tri-Rail Stations along the SFRC	Comprehensive rehabilitation of Tri-Rail Stations along the SFRC		Local		Commissioner District 7, Commissioner District 2, Commissioner District 3, Commissioner District 4	City Of Boynton Beach, City Of Lake Worth Beach, City Of Boca Raton, City Of Delray Beach, Town Of Mangonia Park, City Of West Palm Beach, West Palm Beach Community Redevelopment Agency, Lake Worth Drainage District

432	PBTPA-1797	PBC Passenger Rail Study	FEC Corridor Commuter Rail	Commuter rail transit service along the FEC tracks in Palm Beach County	Palmetto Park Rd	Toney Penna Dr	Commuter Rail	Multiple	Palm Beach MPO Plan	FDOT	Commissioner District 1, Commissioner District 2, Commissioner District 3, Commissioner District 4, Commissioner District 7	Town Of Jupiter, City Of Palm Beach Gardens, Northern Palm Beach County Improvement District, City of Riviera Beach, City Of West Palm Beach, West Palm Beach Community Redevelopment Agency, City Of Lake Worth Beach, Lake Worth Community Redevelopment Agency, City Of Boynton Beach, Boynton Beach Community Redevelopment Agency, City Of Delray Beach, Delray Beach Community Redevelopment Agency, City Of Boca Raton, Boca Raton Community Redevelopment Agency

Commissioner District 5

Line Number	Project ID	Plan	Name	Project Description	From	To	Type	Municipality	Source	Sponsor	Commissioner District	Governing Body
1	DB-19	Bicycle Pedestrian Master Plan, City of Delray Beach	Linton Boulevard	NA	West City Limit	Federal Highway/US-1	Separated Bicycle Lane	Delray Beach	Municipal Plan	Delray Beach	Commissioner District 4, Commissioner District 5	City Of Delray Beach, Lake Worth Drainage District
2	DB-74	Bicycle Pedestrian Master Plan, City of Delray Beach	Linton Boulevard	NA	West City Limit	Congress Avenue	Sidewalks (both sides)	Delray Beach	Municipal Plan	Delray Beach	Commissioner District 4, Commissioner District 5	City Of Delray Beach, Lake Worth Drainage District
3	PBC-12	Palm Beach County TIM	FLAVOR PICT RD	Future Road			Future Road	Palm Beach County	Palm Beach County TIM	Palm Beach County	Commissioner District 5	Lake Worth Drainage District
4	PBC-165	Palm Beach County TIM	FL TURNPIKE & FLAVOR PICT RD	Future Grade Separation			Future Grade Separation	Palm Beach County	Palm Beach County TIM	Palm Beach County	Commissioner District 5	Lake Worth Drainage District
5	PBC-27	Palm Beach County TIM	FLAVOR PICT RD	Future Road			Future Road	Palm Beach County	Palm Beach County TIM	Palm Beach County	Commissioner District 5	Lake Worth Drainage District
6	PBC-31	Palm Beach County TIM	SIMS RD	Future Road			Future Road	Palm Beach County	Palm Beach County TIM	Palm Beach County	Commissioner District 5	Lake Worth Drainage District
7	PBC-4	Palm Beach County TIM	CORAL RIDGE CONNECTION	Future Road			Future Road	Palm Beach County	Palm Beach County TIM	Palm Beach County	Commissioner District 5	
8	PBC-54	Palm Beach County TIM	CORAL RIDGE DR EXT	Future Road			Future Road	Palm Beach County	Palm Beach County TIM	Palm Beach County	Commissioner District 5	Lake Worth Drainage District
9	PBIA-33	PBIADowntown West Palm Beach Grade-Separated Autonomous Connector (APM)	Delray Medical	Proposed grade-separated automated people mover system connecting Palm Beach International Airport (PBIA) to Downtown West Palm Beach via an elevated,			Proposed grade-separated automated people mover system connecting Palm Beach International Airport (PBIA) to Downtown West Palm Beach via an elevated,		Local	PBC / PBIA	Commissioner District 4, Commissioner District 5	City Of Delray Beach, Lake Worth Drainage District

Line Number	Project ID	Plan	Name	Project Description	From	To	Type	Municipality	Source	Sponsor	Commissioner District	Governing Body
				dedicated guideway using autonomous vehicle technology			dedicated guideway using autonomous vehicle technology					
10	PBIA-42	PBIADowntown West Palm Beach Grade-Separated Autonomous Connector (APM)	Boynton West	Proposed grade-separated automated people mover system connecting Palm Beach International Airport (PBIA) to Downtown West Palm Beach via an elevated, dedicated guideway using autonomous vehicle technology			Proposed grade-separated automated people mover system connecting Palm Beach International Airport (PBIA) to Downtown West Palm Beach via an elevated, dedicated guideway using autonomous vehicle technology		Local	PBC / PBIA	Commissioner District 2, Commissioner District 4, Commissioner District 5	Lake Worth Drainage District
11	PBTPA-1014	Vision 2050 LRTP	Whispering Pines Elementary School	Jurisdiction: County. Project Bounds: Spanish Isles Blvd from west of Alydar Way to Lyons & Lyons Rd from Spanish Isles to Astaire Ave. Description: Construct Missing Sidewalks, Widen Sidewalk, Add tactile discs/ADA complaince, Add Pedestrian Signal, Add buffer for sidewalk.			Jurisdiction: County. Project Bounds: Spanish Isles Blvd from west of Alydar Way to Lyons & Lyons Rd from Spanish Isles to Astaire Ave. Description: Construct Missing Sidewalks, Widen Sidewalk, Add tactile discs/ADA complaince, Add Pedestrian Signal, Add buffer for sidewalk.		Palm Beach MPO Plan	Palm Beach MPO	Commissioner District 5	Lake Worth Drainage District
12	PBTPA-1030	Vision 2050 LRTP	SR 804 (Boynton Beach Blvd)	Jurisdiction: Boynton Beach/West Palm Beach. Project Bounds: Jog Rd -			Jurisdiction: Boynton Beach/West Palm Beach. Project Bounds: Jog Rd -	Multiple	Palm Beach MPO Plan	Palm Beach MPO	Commissioner District 2, Commissioner District 4,	City Of Boynton Beach, Lake Worth Drainage District

Line Number	Project ID	Plan	Name	Project Description	From	To	Type	Municipality	Source	Sponsor	Commissioner District	Governing Body
				Congress Ave. Description: .			Congress Ave. Description: .				Commissioner District 5	
13	PBTPA-1234	Vision 2050 LRTP	PalmTran - Route x999x - Express Bus from Broward County Line to Okeechobee Blvd via SR-7						Palm Beach MPO Plan	PalmTran	Commissioner District 6, Commissioner District 5	Village Of Wellington, Village Of Royal Palm Beach, Acme Improvement District, Lake Worth Drainage District, Northern Palm Beach County Improvement District
14	PBTPA-1322	Vision 2050 LRTP	Boca Rio Rd lane addition from Palmetto Park Rd to Glades Rd	Widen from 2/3L to 5L			Widen from 2/3L to 5L		Palm Beach MPO Plan	Palm Beach County	Commissioner District 5	Lake Worth Drainage District
15	PBTPA-1324	Vision 2050 LRTP	Coral Ridge Dr from Glades Rd to Burt Aaronson Park Dr lane addition	New 2L			New 2L		Palm Beach MPO Plan	Palm Beach County	Commissioner District 5	Lake Worth Drainage District
16	PBTPA-1325	Vision 2050 LRTP	Flavor Pict Rd lane addition from SR 7 to Lyons Rd	Addition of two WBT on north half of R/W (Drainage) ,Improvement Segment in Miles = 1			Addition of two WBT on north half of R/W (Drainage) ,Improvement Segment in Miles = 1		Palm Beach MPO Plan	Palm Beach County	Commissioner District 5	Lake Worth Drainage District
17	PBTPA-1328	Vision 2050 LRTP	Linton Blvd from Jog Rd to Sims Rd lane addition	Widen 4L to 6L			Widen 4L to 6L		Palm Beach MPO Plan	Palm Beach County	Commissioner District 5	Lake Worth Drainage District
18	PBTPA-1330	Vision 2050 LRTP	Linton Blvd from Sims Rd to Military Tr lane addition	Widen 5L to 6L			Widen 5L to 6L		Palm Beach MPO Plan	Palm Beach County	Commissioner District 4, Commissioner District 5	City Of Delray Beach, Lake Worth Drainage District
19	PBTPA-1331	Vision 2050 LRTP	Lyons Rd from SW 18th St to Palmetto Park Rd lane addition	Widening from 4 to 6 lanes ,Improvement Segment in Miles = 1.3			Widening from 4 to 6 lanes ,Improvement Segment in Miles = 1.3		Palm Beach MPO Plan	Palm Beach County	Commissioner District 5	Lake Worth Drainage District
20	PBTPA-1332	Vision 2050 LRTP	Lyons Rd from Palmetto Park Rd to Glades Rd lane additoin	Widen 4L to 6L			Widen 4L to 6L		Palm Beach MPO Plan	Palm Beach County	Commissioner District 5	Lake Worth Drainage District

Line Number	Project ID	Plan	Name	Project Description	From	To	Type	Municipality	Source	Sponsor	Commissioner District	Governing Body
21	PBTPA-1333	Vision 2050 LRTP	Lyons Rd from Atlantic Ave to Flavor Pict Rd lane addition	Widen 2L to 4L ,Improvement Segment in Miles = 2.5			Widen 2L to 4L ,Improvement Segment in Miles = 2.5		Palm Beach MPO Plan	Palm Beach County	Commissioner District 5	Lake Worth Drainage District
22	PBTPA-1334	Vision 2050 LRTP	Lyons Rd from Flavor Pict Rd to Boynton Beach Blvd lane addition	Widening 2L to 4L ,Improvement Segment in Miles = 3			Widening 2L to 4L ,Improvement Segment in Miles = 3		Palm Beach MPO Plan	Palm Beach County	Commissioner District 5	Lake Worth Drainage District
23	PBTPA-1344	Vision 2050 LRTP	Sims Rd Road Extension from Lakes of Delray Blvd to Atlantic Ave	0.7 mi. Widening 2 to 3 and 0.6 Mi. New 3 lane road. ,Improvement Segment in Miles = 1.3			0.7 mi. Widening 2 to 3 and 0.6 Mi. New 3 lane road. ,Improvement Segment in Miles = 1.3		Palm Beach MPO Plan	Palm Beach County	Commissioner District 5	Lake Worth Drainage District
24	PBTPA-1345	Vision 2050 LRTP	SR 794 (Yamato Rd) from west of Lyons Rd to west of FL Turnpike lane addition	Widening from 4L to 6L ,Improvement Segment in Miles = 1.4			Widening from 4L to 6L ,Improvement Segment in Miles = 1.4		Palm Beach MPO Plan	Palm Beach County	Commissioner District 5	Lake Worth Drainage District
25	PBTPA-1351	Vision 2050 LRTP	Clint Moore Rd @ SR 7 intersection improvements	Expand WB to SB LT Lane. Realign Park Drive.			Expand WB to SB LT Lane. Realign Park Drive.		Palm Beach MPO Plan	Palm Beach County	Commissioner District 5	Lake Worth Drainage District
26	PBTPA-1357	Vision 2050 LRTP	Hagen Ranch Rd @ Atlantic Ave intersection improvements	North approach right turn lane. Traffic separator remove FDPs.			North approach right turn lane. Traffic separator remove FDPs.		Palm Beach MPO Plan	Palm Beach County	Commissioner District 5	Lake Worth Drainage District
27	PBTPA-1362	Vision 2050 LRTP	Lyons Rd @ Boynton Beach Blvd intersection improvements	Intersection improvements in conjunction with Lyons Road widening project 201803			Intersection improvements in conjunction with Lyons Road widening project 201803		Palm Beach MPO Plan	Palm Beach County	Commissioner District 5	Lake Worth Drainage District
28	PBTPA-1364	Vision 2050 LRTP	SR 809 (Military Trl) Intersection Improvements @ Golf Rd	SB to EB LTL along Military Trail, addition of a dedicated WB to NB RTL along Golf Rd., as well as extension of WB to SB LTL along Golf Road.			SB to EB LTL along Military Trail, addition of a dedicated WB to NB RTL along Golf Rd., as well as extension of WB to SB LTL along Golf Road.		Palm Beach MPO Plan	Palm Beach County	Commissioner District 4, Commissioner District 5	Village Of Golf, Lake Worth Drainage District

Line Number	Project ID	Plan	Name	Project Description	From	To	Type	Municipality	Source	Sponsor	Commissioner District	Governing Body
29	PBTPA-1365	Vision 2050 LRTP	SR 809 (Military Trl) Intersection Improvements @ Old Boynton Rd	NB to EB by widening of the existing pavement towards the median. ROW impacts will be minimized by reducing the median width on the NB approach to the intersection.			NB to EB by widening of the existing pavement towards the median. ROW impacts will be minimized by reducing the median width on the NB approach to the intersection.		Palm Beach MPO Plan	Palm Beach County	Commissioner District 2, Commissioner District 5	Lake Worth Drainage District
30	PBTPA-1371	Vision 2050 LRTP	Palmetto Park Rd @ Lyons Rd intersection improvements	Add WB RTL. Extending SB LTL. Adding SB lanes.			Add WB RTL. Extending SB LTL. Adding SB lanes.		Palm Beach MPO Plan	Palm Beach County	Commissioner District 5	Lake Worth Drainage District
31	PBTPA-1375	Vision 2050 LRTP	SW 18th St @ Boca Rio Rd intersection improvements	To add a second southbound left turn from Boca Rio Rd to eastbound SW 18th St. Widening will take place at the west side of Boca Rio Road. Sheet pile retaining wall will be constructed for roadway slope on the west side of Boca Rio Rd. Signal systems will be upgraded to mast arm at the intersection.			To add a second southbound left turn from Boca Rio Rd to eastbound SW 18th St. Widening will take place at the west side of Boca Rio Road. Sheet pile retaining wall will be constructed for roadway slope on the west side of Boca Rio Rd. Signal systems will be upgraded to mast arm at the intersection.		Palm Beach MPO Plan	Palm Beach County	Commissioner District 5	Lake Worth Drainage District
32	PBTPA-1378	Vision 2050 LRTP	Linton Blvd @ Military Trl intersection improvements	Construct two right turn lanes, one for the north approach and none for the south approach. Addressing issues with FPL for R/W and tree clearing outside of R/W.			Construct two right turn lanes, one for the north approach and none for the south approach. Addressing issues with FPL for R/W and tree clearing outside of R/W.		Palm Beach MPO Plan	Palm Beach County	Commissioner District 4, Commissioner District 5	City Of Delray Beach, Lake Worth Drainage District
33	PBTPA-1541	Vision 2050 LRTP	SW 18th St @ SR 7 intersection improvements	Extend Dual left WB to SB to increase storage			Extend Dual left WB to SB to increase storage		Palm Beach	Palm Beach County	Commissioner District 5	Lake Worth Drainage District

Line Number	Project ID	Plan	Name	Project Description	From	To	Type	Municipality	Source	Sponsor	Commissioner District	Governing Body
									MPO Plan			
34	PBTPA-1560	Vision 2050 LRTP	SR 808 (Glades Rd) Transit Hubs at SR 7 and US 1	Passenger Terminal			Passenger Terminal		Palm Beach MPO Plan	FDOT	Commissioner District 4, Commissioner District 5	City Of Boca Raton, Lake Worth Drainage District
35	PBTPA-1579	Vision 2050 LRTP	Clint Moore Rd from W of Lyons Rd to E of Lyons Rd	Widen 4L to 6L			Widen 4L to 6L		Palm Beach MPO Plan	Palm Beach County	Commissioner District 5	Lake Worth Drainage District
36	PBTPA-1580	Vision 2050 LRTP	Happy Hallow Rd from Smith Sundy Rd to Lyons Blvd	New 2L			New 2L		Palm Beach MPO Plan	Palm Beach County	Commissioner District 5	Lake Worth Drainage District
37	PBTPA-1582	Vision 2050 LRTP	SR 809 (Military Trl) Intersection Improvements from Linton Blvd to Lake Ida Rd	Intersection Improvements to Military Trail from Linton Blvd to Lake Ida Rd, Military Trail and Linton Blvd., Military Trail and Atlantic Ave., Military Trail and Lake Ida Rd.			Intersection Improvements to Military Trail from Linton Blvd to Lake Ida Rd, Military Trail and Linton Blvd., Military Trail and Atlantic Ave., Military Trail and Lake Ida Rd.		Palm Beach MPO Plan	Palm Beach County	Commissioner District 4, Commissioner District 5	City Of Delray Beach, Lake Worth Drainage District
38	PBTPA-1583	Vision 2050 LRTP	Jog Rd from Linton Blvd to Atlantic Ave	Intersection Improvements to Jog Rd from Linton Blvd to Atlantic Ave, Jog Rd. and Linton Blvd., Jog Rd. and Atlantic Ave.			Intersection Improvements to Jog Rd from Linton Blvd to Atlantic Ave, Jog Rd. and Linton Blvd., Jog Rd. and Atlantic Ave.		Palm Beach MPO Plan	Palm Beach County	Commissioner District 5	Lake Worth Drainage District
39	PBTPA-1739	Vision 2050 LRTP	MOD Zone - West Delray	West Delray MOD Zone, Additional Vehicles Needed = 4, Source = WSP/Palm Tran			West Delray MOD Zone, Additional Vehicles Needed = 4, Source = WSP/Palm Tran		Palm Beach MPO Plan	PalmTran	Commissioner District 4, Commissioner District 5	City Of Delray Beach, Lake Worth Drainage District
40	PBTPA-1740	Vision 2050 LRTP	MOD Zone - West Boynton	West Boynton MOD Zone, Additional Vehicles Needed = 2, Source = Palm Tran			West Boynton MOD Zone, Additional Vehicles Needed = 2, Source = Palm Tran		Palm Beach MPO Plan	PalmTran	Commissioner District 5	Lake Worth Drainage District

Line Number	Project ID	Plan	Name	Project Description	From	To	Type	Municipality	Source	Sponsor	Commissioner District	Governing Body
41	PBTPA-1741	Vision 2050 LRTP	MOD Zone - Aberdeen	Aberdeen MOD Zone, Additional Vehicles Needed = 4, Source = WSP/Palm Tran			Aberdeen MOD Zone, Additional Vehicles Needed = 4, Source = WSP/Palm Tran		Palm Beach MPO Plan	PalmTran	Commissioner District 2, Commissioner District 3, Commissioner District 5	Lake Worth Drainage District
42	PBTPA-1742	Vision 2050 LRTP	MOD Zone - West Boca	West Boca MOD Zone, Additional Vehicles Needed = 6, Source = WSP/Palm Tran			West Boca MOD Zone, Additional Vehicles Needed = 6, Source = WSP/Palm Tran		Palm Beach MPO Plan	PalmTran	Commissioner District 4, Commissioner District 5	Lake Worth Drainage District
43	PBTPA-1757	Vision 2050 LRTP	PalmTran Route 3 Improvements (Military Trail)	Sat: 30→20min; Sun: 60→20min. 312 bus stop improvements. ITS/TSMO: 83 signals			Frequency improvements, Stop improvements		Palm Beach MPO Plan	PalmTran, Palm Beach County, Palm Beach MPO	Commissioner District 7, Commissioner District 1, Commissioner District 2, Commissioner District 3, Commissioner District 4, Commissioner District 5	Village Of Golf, Town Of Haverhill, Village Of Palm Springs, City Of Atlantis, City Of Riviera Beach, City Of Boca Raton, City Of Delray Beach, City Of Palm Beach Gardens, City Of West Palm Beach, City Of Greenacres, Westgate/Belvedere Community Redevelo
44	PBTPA-1779	Vision 2050 LRTP	PalmTran Route 73 Improvements (Boynton Beach Blvd)	Sat: 60→30min; Sun: 60→30min; Weekday: 60→30min. 78 bus stop improvements. ITS/TSMO: 29 signals			Frequency improvements, Stop improvements		Palm Beach MPO Plan	Palm Beach MPO, PalmTran, Palm Beach County	Commissioner District 7, Commissioner District 2, Commissioner District 4, Commissioner District 5	City Of Boynton Beach, Boynton Beach Community Redevelopment Agency, Lake Worth Drainage District
45	PBTPA-1781	Vision 2050 LRTP	PalmTran Route 81 Improvements (Atlantic Ave)	Sat: 60→30min; Sun: 60→30min; Weekday: 60→30min. 93 bus stop improvements. ITS/TSMO: 33 signals			Frequency improvements, Stop improvements		Palm Beach MPO Plan	Palm Beach MPO, PalmTran, Palm Beach County	Commissioner District 7, Commissioner District 4, Commissioner District 5	City Of Delray Beach, Delray Beach Community Redevelopment Agency, Lake Worth Drainage District
46	PBTPA-1782	Vision 2050 LRTP	PalmTran Route 88 Improvements	Weekday: 60→30min. 103 bus stop improvements. ITS/TSMO: 27 signals			Frequency improvements, Stop improvements		Palm Beach MPO Plan	PalmTran, Palm Beach County	Commissioner District 7, Commissioner District 4, Commissioner District 5	City Of Delray Beach, Delray Beach Community Redevelopment Agency, Lake Worth Drainage District

Line Number	Project ID	Plan	Name	Project Description	From	To	Type	Municipality	Source	Sponsor	Commissioner District	Governing Body
47	PBTPA-1783	Vision 2050 LRTP	PalmTran Route 91 Improvements (Glades Rd)	Weekday: 60→30min; Sat: 60→30min. 113 bus stop improvements. ITS/TSMO: 55 signals			Frequency improvements, Stop improvements		Palm Beach MPO Plan	Palm Beach MPO, PalmTran, Palm Beach County	Commissioner District 4, Commissioner District 5	City Of Boca Raton, Lake Worth Drainage District, Boca Raton Community Redevelopment Agency
48	PBTPA-1784	Vision 2050 LRTP	PalmTran Route 92 Improvements	Sat: 60→30min; Weekday: 60→30min. 96 bus stop improvements. ITS/TSMO: 37 signals			Frequency improvements, Stop improvements		Palm Beach MPO Plan	PalmTran, Palm Beach County	Commissioner District 4, Commissioner District 5	City Of Boca Raton, Boca Raton Community Redevelopment Agency, Lake Worth Drainage District
49	PBTPA-1786	Vision 2050 LRTP	PalmTran Route 5 Improvements (Jog Rd)	New route on Jog Road. Weekday: 30min; Weekend: 60min. 86 bus stop improvements. ITS/TSMO: 75 signals			New route, Frequency improvements, Stop improvements		Palm Beach MPO Plan	PalmTran, Palm Beach County	Commissioner District 7, Commissioner District 2, Commissioner District 3, Commissioner District 4, Commissioner District 5	City Of Boca Raton, City Of West Palm Beach, City Of Greenacres, Lake Worth Drainage District, Northern Palm Beach County Improvement District
50	PBTPA-1792	Vision 2050 LRTP	PalmTran Route 75 Improvements (Woolbright Rd)	New route on Woolbright Road. Daily: 60min. 34 bus stop improvements. ITS/TSMO: 23 signals			New route, Stop improvements		Palm Beach MPO Plan	PalmTran, Palm Beach County	Commissioner District 7, Commissioner District 2, Commissioner District 4, Commissioner District 5	City Of Boynton Beach, Village Of Golf, Boynton Beach Community Redevelopment Agency, Lake Worth Drainage District
51	PBTPA-318	TSM&O Master Plan Executive Summary 2025	GLADES ROAD	NA	SR 7	Lyons Road	TSMO	NA	Palm Beach MPO Plan	FDOT	Commissioner District 5	Lake Worth Drainage District
52	PBTPA-332	TSM&O Master Plan Executive Summary 2025	ATLANTIC AVENUE	NA	Cumberland Drive	US 1	TSMO	Delray Beach	Palm Beach MPO Plan	FDOT	Commissioner District 7, Commissioner District 4, Commissioner District 5	City Of Delray Beach, Delray Beach Community Redevelopment Agency, Lake Worth Drainage District
53	PBTPA-336	TSM&O Master Plan Executive Summary 2025	SR 7	NA	Wiles Road	Palmetto Park Road	TSMO	NA	Palm Beach MPO Plan	FDOT	Commissioner District 5	Lake Worth Drainage District

Line Number	Project ID	Plan	Name	Project Description	From	To	Type	Municipality	Source	Sponsor	Commissioner District	Governing Body
54	PBTPA-392	Vision 2050 LRTP	Glades Rd (SR 808) Urban Fixed Guideway from SR 7 to US 1	New Passenger Service			New Passenger Service	Boca Raton	Palm Beach MPO Plan	FDOT	Commissioner District 4, Commissioner District 5	City Of Boca Raton, Lake Worth Drainage District
55	PBTPA-400	Vision 2050 LRTP	SR 7 from Golden Glades Multimodal Center to SR 80 (Southern Blvd) Transitway	New Passenger Service			New Passenger Service		Palm Beach MPO Plan	FDOT	Commissioner District 6, Commissioner District 5	Village Of Wellington, Village Of Royal Palm Beach, Acme Improvement District, Lake Worth Drainage District
56	PBTPA-427	Vision 2050 LRTP	Flavor Pict Rd road extension from Lyons Rd to Hagen Ranch Rd	Includes New Bridge over Florida's Turnpike ,Improvement Segment in Miles = 1.5			Includes New Bridge over Florida's Turnpike ,Improvement Segment in Miles = 1.5		Palm Beach MPO Plan	Palm Beach County	Commissioner District 5	Lake Worth Drainage District
57	PBTPA-452	Vision 2050 LRTP	Smith Sundy Rd over L-33 Canal bridge replacement	IST project to replace existing Bridge because it is functionally obsolete.			IST project to replace existing Bridge because it is functionally obsolete.		Palm Beach MPO Plan	Palm Beach County	Commissioner District 5	Lake Worth Drainage District
58	PBTPA-521	Vision 2050 LRTP	Turnpike Lane Addition from Broward County Line to North of Glades Rd	Add Auxilliary Lanes			Add Auxilliary Lanes		Palm Beach MPO Plan	Florida Turnpike Enterprise	Commissioner District 4, Commissioner District 5	Lake Worth Drainage District
59	PBTPA-522	Vision 2050 LRTP	Turnpike Lane Addition from North of Glades Rd to North of L-38 Canal	Widen from 6 to 10 Lanes with Managed Lanes			Widen from 6 to 10 Lanes with Managed Lanes		Palm Beach MPO Plan	Florida Turnpike Enterprise	Commissioner District 4, Commissioner District 5	Lake Worth Drainage District
60	PBTPA-523	Vision 2050 LRTP	Turnpike Lane Addition from North of L-38 Canal to North of Atlantic Ave	Widen from 6 to 10 Lanes with Managed Lanes. Includes Interchange Improvement SR 806/Atlantic Ave			Widen from 6 to 10 Lanes with Managed Lanes. Includes Interchange Improvement SR 806/Atlantic Ave		Palm Beach MPO Plan	Florida Turnpike Enterprise	Commissioner District 5	Lake Worth Drainage District
61	PBTPA-524	Vision 2050 LRTP	Turnpike Lane Addition from North of Atlantic Ave to North of L-30 Canal	Widen from 6 to 10 Lanes with Managed Lanes			Widen from 6 to 10 Lanes with Managed Lanes		Palm Beach MPO Plan	Florida Turnpike Enterprise	Commissioner District 5	Lake Worth Drainage District

Line Number	Project ID	Plan	Name	Project Description	From	To	Type	Municipality	Source	Sponsor	Commissioner District	Governing Body
62	PBTPA-525	Vision 2050 LRTP	Turnpike Lane Addition from North of L-30 Canal to North of Boynton Beach Blvd	Widen from 6 to 10 Lanes with Managed Lanes. Includes Interchange Improvement @ SR 804 (Boynton Beach Blvd)			Widen from 6 to 10 Lanes with Managed Lanes. Includes Interchange Improvement @ SR 804 (Boynton Beach Blvd)		Palm Beach MPO Plan	Florida Turnpike Enterprise	Commissioner District 5	Lake Worth Drainage District
63	PBTPA-532	Vision 2050 LRTP	Turnpike Lane Addition from Broward County Line to Glades Rd	Widen to 6 lanes to 10 Lanes			Widen to 6 lanes to 10 Lanes		Palm Beach MPO Plan	Florida Turnpike Enterprise	Commissioner District 4, Commissioner District 5	Lake Worth Drainage District
64	PBTPA-541	Vision 2050 LRTP	Turnpike Interchange Improvements @ Glades Road	Interchange Improvement: ♦ MP 75 - Glades Rd / SR 808			Interchange Improvement: ♦ MP 75 - Glades Rd / SR 808		Palm Beach MPO Plan	Florida Turnpike Enterprise	Commissioner District 4, Commissioner District 5	Lake Worth Drainage District
65	PBTPA-542	Vision 2050 LRTP	Turnpike TSMO @ Boynton Beach Blvd	TSM&O Interim Interchange Improvement: ♦ MP 86 - Boynton Beach Blvd / SR 804			TSM&O Interim Interchange Improvement: ♦ MP 86 - Boynton Beach Blvd / SR 804		Palm Beach MPO Plan	Florida Turnpike Enterprise	Commissioner District 5	Lake Worth Drainage District
66	PBTPA-559	Vision 2050 LRTP	SR 7 Complete Street from PBC Line to SR 80 (Southern Blvd)	Multi-modal corridor study of SR 7 from the Palm Beach County line to Southern Boulevard			Multi-modal corridor study of SR 7 from the Palm Beach County line to Southern Boulevard		Palm Beach MPO Plan	FDOT	Commissioner District 6, Commissioner District 5	Village Of Wellington, Village Of Royal Palm Beach, Acme Improvement District, Lake Worth Drainage District
67	PBTPA-753	Vision 2050 LRTP	Atlantic Ave (SR 806) Lane Addition from SR 7 to Lyons Rd	Widen 2L to 4L			Widen 2L to 4L		Palm Beach MPO Plan	Palm Beach MPO	Commissioner District 5	Lake Worth Drainage District
68	PBTPA-797	Vision 2050 LRTP	Atlantic Ave (SR 806) Lane Addition from Turnpike to Cumberland Rd	Widen 4L to 6L			Widen 4L to 6L		Palm Beach MPO Plan	Palm Beach MPO	Commissioner District 5	Lake Worth Drainage District
69	PBTPA-798	Vision 2050 LRTP	Atlantic Ave (SR 806) Lane Addition from Cumberland Dr to Jog Rd	Widen 4L to 6L			Widen 4L to 6L		Palm Beach MPO Plan	Palm Beach MPO	Commissioner District 5	Lake Worth Drainage District

Line Number	Project ID	Plan	Name	Project Description	From	To	Type	Municipality	Source	Sponsor	Commissioner District	Governing Body
70	PBTPA-816	Vision 2050 LRTP	Traffic Signal resilience improvements: Atlantic Ave @ Military Trl; Belvedere @ Military Trl; Forest Hill Blvd @ I 95	Replace span wire traffic signals with mast arms and steel strain pole span wires and upgrade supporting infrastructure. Upgrade to mast arm signals; enhanced pedestrian signals and detection; upgrade ITS elements and roadway lighting; curb ramp and sidewalk upgrades to meet ADA.			Replace span wire traffic signals with mast arms and steel strain pole span wires and upgrade supporting infrastructure. Upgrade to mast arm signals; enhanced pedestrian signals and detection; upgrade ITS elements and roadway lighting; curb ramp and sidewalk upgrades to meet ADA.	Multiple	Palm Beach MPO Plan	Palm Beach County	Commissioner District 2, Commissioner District 3, Commissioner District 4, Commissioner District 5	Town Of Haverhill, City Of Delray Beach, City Of West Palm Beach, Westgate/Belvedere Community Redevelopment Agency, Lake Worth Drainage District
71	PBTPA-818	Vision 2050 LRTP	US 1 at SE 1st St, 7th Ave N, 10th Ave N, 13th Ave N; Boynton Beach Blvd at US-1, Congress Ave, Seacrest Blvd, Miltary Trl, Hagen Ranch Rd; Congress Ave at Dolan Rd; Atlantic Ave at Hamlet Dr; Lake Ave at SR A1A (include w/ FM 4476631)	Replace span wire traffic signals with mast arms and steel strain pole span wires and upgrade supporting infrastructure. Upgrade to mast arm signals; enhanced pedestrian signals and detection; upgrade ITS elements and roadway lighting; curb ramp and sidewalk upgrades to meet ADA.			Replace span wire traffic signals with mast arms and steel strain pole span wires and upgrade supporting infrastructure. Upgrade to mast arm signals; enhanced pedestrian signals and detection; upgrade ITS elements and roadway lighting; curb ramp and sidewalk upgrades to meet ADA.	Multiple	Palm Beach MPO Plan	Palm Beach County	Commissioner District 7, Commissioner District 2, Commissioner District 3, Commissioner District 4, Commissioner District 5	City Of Boynton Beach, Village Of Palm Springs, City Of Lake Worth Beach, City Of Delray Beach, Delray Beach Community Redevelopment Agency, Lake Worth Community Redevelopment Agency, Boynton Beach Community Redevelopment Agency, Lake Worth Drainage District
72	PBTPA-826	Vision 2050 LRTP	SR 7 from Glades Rd to Bridgebrook Dr	Modify resurfacing project to add sidewalk on E side and green markings in bicycle conflict zones			Modify resurfacing project to add sidewalk on E side and green markings in bicycle conflict zones		Palm Beach MPO Plan	Palm Beach MPO	Commissioner District 5	Lake Worth Drainage District

Commissioner District 6

Line Number	Project ID	Plan	Name	Project Description	From	To	Type	Municipality	Source	Sponsor	Commissioner District	Governing Body
1	BG-10	US 27 Connector from US 27 to SR-715/Hooker Hwy	US 27	to improve safety and system linkage between US 27 and SR 80 providing alternatives to travel through the cities of South Bay and Belle Glade.	US 27	SR-715/Hooker Highway	Alternative Corridor Evaluation	Belle Glade	Municipal Plan	Belle Glade	Commissioner District 6	City Of South Bay, City Of Belle Glade, South Florida Conservancy District
2	BG-2	City of Belle Glade Community Redevelopment Agency (CRA) Plan Update 2024	3rd Street	Grant dollars awarded through the Small County Outreach Program (SCOP) from FDOT to address storm water drains	Canal	MLK Boulevard	Stormwater improvements	Belle Glade	Municipal Plan	Belle Glade	Commissioner District 6	City Of Belle Glade, Belle Glade Community Redevelopment Agency, South Florida Conservancy District
3	BG-3	City of Belle Glade Community Redevelopment Agency (CRA) Plan Update 2024	3rd Street	Phase II stormwater improvements; installation of new pipes throughout the entire corridor, including a new outfall structure at the Hillsboro Canal	Dr. MLK Jr. Boulevard West	West Canal Street South	Stormwater improvements	Belle Glade	Municipal Plan	Belle Glade	Commissioner District 6	City Of Belle Glade, Belle Glade Community Redevelopment Agency, South Florida Conservancy District
4	BG-4	City of Belle Glade Community Redevelopment Agency (CRA) Plan Update 2024	Area bounded by SW 6th Street, West Canal Street South, South Main Street, and Dr. MLK Jr. Boulevard West	Watermain improvements; watermain replacements in the area	NA	NA	Stormwater improvements	Belle Glade	Municipal Plan	Belle Glade	Commissioner District 6	City Of Belle Glade, Belle Glade Community Redevelopment Agency, South Florida Conservancy District
5	BG-5	City of Belle Glade Community Redevelopment Agency (CRA) Plan Update 2024	Area bounded by South Main Street, East Canal Street Souith, and Dr. MLK Jr. Boulevard West	Watermain improvements; watermain replacements in the area	NA	NA	Stormwater improvements	Belle Glade	Municipal Plan	Belle Glade	Commissioner District 6	City Of Belle Glade, Belle Glade Community Redevelopment Agency, South Florida Conservancy District
6	BG-7	State Road 715 and State Road 80 Resurfacing Project in the Cities of South Bay and Belle Glade	State Road 715 and State Road 80 Resurfacing Project in the Cities of South Bay and Belle Glade	NA	SR 80	South of West Canal Street South	Resurfacing	Belle Glade	Municipal Plan	Belle Glade	Commissioner District 6	City Of Belle Glade, South Florida Conservancy District
7	BG-8	State Road 715 and State Road 80 Resurfacing Project in the Cities of South Bay and Belle Glade	State Road 715 and State Road 80 Resurfacing Project in the Cities of South Bay and Belle Glade	NA	SR 25/US 27	east of Glades Glern Drive	Resurfacing	Belle Glade	Municipal Plan	Belle Glade	Commissioner District 6	City Of Belle Glade, South Florida Conservancy District

Line Number	Project ID	Plan	Name	Project Description	From	To	Type	Municipality	Source	Sponsor	Commissioner District	Governing Body
8	ITID-1	Indian Trail Improvement District Planned Projects	61st Street N	Equestrian Trail 1 Perimeter/Impoundment Loop	140th Ave N	130th Trl N	Equestrian Trail		Municipal Plan	Indian Trail Improvement District	Commissioner District 6	Indian Trail Improvement District
9	ITID-10	Indian Trail Improvement District Planned Projects	94th St N	Equestrian Trail 1 Perimeter/Impoundment Loop	180th Ave N	Impoundment	Equestrian Trail		Municipal Plan	Indian Trail Improvement District	Commissioner District 6	Indian Trail Improvement District
10	ITID-11	Indian Trail Improvement District Planned Projects	Carol/Louise St	Equestrian Trail 2	60th St	180th Ave N	Equestrian Trail		Municipal Plan	Indian Trail Improvement District	Commissioner District 6	Indian Trail Improvement District
11	ITID-12	Indian Trail Improvement District Planned Projects	40th St N	Equestrian Trail 3	140th Ave N	130th Ave N	Equestrian Trail		Municipal Plan	Indian Trail Improvement District	Commissioner District 6	Town Of Loxahatchee Groves, Indian Trail Improvement District, Loxahatchee Groves Water Control District
12	ITID-13	Indian Trail Improvement District Planned Projects	Cheetham Hill Blvd	Equestrian Trail 4	Sycamore Dr W	50th St N	Equestrian Trail		Municipal Plan	Indian Trail Improvement District	Commissioner District 6	Indian Trail Improvement District
13	ITID-14	Indian Trail Improvement District Planned Projects	Orange Blvd/Coconut Blvd	Multimodal Trail	Royal Palm Beach Blvd	Northlake Blvd	Multimodal Trail		Municipal Plan	Indian Trail Improvement District	Commissioner District 6, Commissioner District 1	City Of Palm Beach Gardens, Indian Trail Improvement District
14	ITID-2	Indian Trail Improvement District Planned Projects	130th Trail	Equestrian Trail 1 Perimeter/Impoundment Loop	61st St N	Temple Blvd	Equestrian Trail		Municipal Plan	Indian Trail Improvement District	Commissioner District 6	Indian Trail Improvement District
15	ITID-3	Indian Trail Improvement District Planned Projects	Temple Blvd	Equestrian Trail 1 Perimeter/Impoundment Loop	130th Trail N	130th Ave N	Equestrian Trail		Municipal Plan	Indian Trail Improvement District	Commissioner District 6	Indian Trail Improvement District
16	ITID-4	Indian Trail Improvement District Planned Projects	130th Ave	Equestrian Trail 1 Perimeter/Impoundment Loop	Temple Blvd	Hamlin Blvd	Equestrian Trail		Municipal Plan	Indian Trail Improvement District	Commissioner District 6	Indian Trail Improvement District
17	ITID-5	Indian Trail Improvement District Planned Projects	Hamlin/Hall Blvd	Equestrian Trail 1 Perimeter/Impoundment Loop	130th Ave N	94th St N	Equestrian Trail		Municipal Plan	Indian Trail Improvement District	Commissioner District 6	Indian Trail Improvement District
18	ITID-6	Indian Trail Improvement District Planned Projects	94th St N	Equestrian Trail 1 Perimeter/Impoundment Loop	Hall Blvd	Banyan Blvd	Equestrian Trail		Municipal Plan	Indian Trail Improvement District	Commissioner District 6	Indian Trail Improvement District
19	ITID-7	Indian Trail Improvement District Planned Projects	Banyan Blvd	Equestrian Trail 1 Perimeter/Impoundment Loop	94th St N	Hamlin Blvd	Equestrian Trail		Municipal Plan	Indian Trail Improvement District	Commissioner District 6	Indian Trail Improvement District

Line Number	Project ID	Plan	Name	Project Description	From	To	Type	Municipality	Source	Sponsor	Commissioner District	Governing Body
20	ITID-8	Indian Trail Improvement District Planned Projects	Hamlin Blvd	Equestrian Trail 1 Perimeter/Impoundment Loop	Banyan Blvd	180th Ave N	Equestrian Trail		Municipal Plan	Indian Trail Improvement District	Commissioner District 6	Indian Trail Improvement District
21	ITID-9	Indian Trail Improvement District Planned Projects	180th Ave N	Equestrian Trail 1 Perimeter/Impoundment Loop	Hamlin Blvd	94th St N	Equestrian Trail		Municipal Plan	Indian Trail Improvement District	Commissioner District 6	Indian Trail Improvement District
22	LG-1	Loxahatchee Groves Planned Project	F Road Equestrian Trail	Construct Equestrian Trail along the west side of F Road from Citrus Drive to the Royal Palm Beach Pines Natural Area with multi-modal crossing of Okeechobee Boulevard.	Citrus Dr	Royal Palm Beach Pines Natural Area	Equestrian Trail	Town of Loxahatchee Groves	Municipal Plan	Loxahatchee Groves	Commissioner District 6	Town Of Loxahatchee Groves, Loxahatchee Groves Water Control District
23	LG-2	Loxahatchee Groves Planned Project	Tangerine Dr	Construct Tangerine Drive from B Road to F Road as a two-lanes roadway with multi-use/equestrian trail	B Road	F Road	New road with multi-use trail	Town of Loxahatchee Groves	Municipal Plan	Loxahatchee Groves	Commissioner District 6	Town Of Loxahatchee Groves, Loxahatchee Groves Water Control District
24	LG-3	Loxahatchee Groves Planned Project	Okeechobee Blvd	Roundabouts or traffic calming/intersection improvements at Okeechobee Blvd. at multiple intersections based on the results of the traffic study; multi-use crossings and safety improvements at all intersections; multi-use pathway along Okeechobee Blvd.	162nd Drive	Folsom Road	Roundabouts or traffic calming/intersection improvements at Okeechobee Blvd. at multiple intersections based on the results of the traffic study; multi-use crossings and safety improvements at all intersections; multi-use pathway along Okeechobee Blvd.	Town of Loxahatchee Groves	Municipal Plan	Loxahatchee Groves	Commissioner District 6	Town Of Loxahatchee Groves, Indian Trail Improvement District, Loxahatchee Groves Water Control District
25	MC-6	Martin County MPO Planned Projects	US-98	Widen paved shouldersfrom 4' to 7'	Palm Beach County Line	Okeechobee County Line	Widen paved shouldersfrom 4' to 7'		Martin County MPO LRTP	Martin County	Commissioner District 6	
26	PBC-1	Palm Beach County TIM	DUDA RD	Future Road			Future Road	Palm Beach County	Palm Beach County TIM	Palm Beach County	Commissioner District 6	South Florida Conservancy District
27	PBC-11	Palm Beach County TIM	LYONS RD	Future Road			Future Road	Palm Beach County	Palm Beach County TIM	Palm Beach County	Commissioner District 6	Lake Worth Drainage District
28	PBC-13	Palm Beach County TIM	60TH ST N	Future Road			Future Road	Palm Beach County	Palm Beach County TIM	Palm Beach County	Commissioner District 6	City Of Westlake, Indian Trail Improvement District
29	PBC-14	Palm Beach County TIM	DUDA RD	Future Road			Future Road	Palm Beach County	Palm Beach	Palm Beach County	Commissioner District 6	East Beach Water Control District,

Line Number	Project ID	Plan	Name	Project Description	From	To	Type	Municipality	Source	Sponsor	Commissioner District	Governing Body
									County TIM			Pahokee Drainage District
30	PBC-15	Palm Beach County TIM	OKEECHOBEE BLVD	Future Road			Future Road	Palm Beach County	Palm Beach County TIM	Palm Beach County	Commissioner District 6	Indian Trail Improvement District
31	PBC-164	Palm Beach County TIM	FL TURNPIKE & FOREST HILL BLVD	Future Grade Separation			Future Grade Separation	Palm Beach County	Palm Beach County TIM	Palm Beach County	Commissioner District 6	Lake Worth Drainage District
32	PBC-19	Palm Beach County TIM	DUDA RD	Future Road			Future Road	Palm Beach County	Palm Beach County TIM	Palm Beach County	Commissioner District 6	East Shore Water Control District, Pahokee Drainage District
33	PBC-21	Palm Beach County TIM	OKEECHOBEE BLVD	Future Road			Future Road	Palm Beach County	Palm Beach County TIM	Palm Beach County	Commissioner District 6	Indian Trail Improvement District, Northern Palm Beach County Improvement District
34	PBC-22	Palm Beach County TIM	OKEELANTA RD	Future Road			Future Road	Palm Beach County	Palm Beach County TIM	Palm Beach County	Commissioner District 6	
35	PBC-24	Palm Beach County TIM	PERSIMMON BLVD	Future Road			Future Road	Palm Beach County	Palm Beach County TIM	Palm Beach County	Commissioner District 6	City Of Westlake, Indian Trail Improvement District
36	PBC-26	Palm Beach County TIM	SR 80	Future Road			Future Road	Palm Beach County	Palm Beach County TIM	Palm Beach County	Commissioner District 6	City Of Belle Glade, South Florida Conservancy District
37	PBC-29	Palm Beach County TIM	HOOKER HWY	Future Road			Future Road	Palm Beach County	Palm Beach County TIM	Palm Beach County	Commissioner District 6	South Florida Conservancy District
38	PBC-3	Palm Beach County TIM	HAYS TRL	Future Road			Future Road	Palm Beach County	Palm Beach County TIM	Palm Beach County	Commissioner District 6	Indian Trail Improvement District
39	PBC-30	Palm Beach County TIM	60TH ST N	Future Road			Future Road	Palm Beach County	Palm Beach County TIM	Palm Beach County	Commissioner District 6, Commissioner District 2	Indian Trail Improvement District
40	PBC-32	Palm Beach County TIM	COUNTY ROAD 827	Future Road			Future Road	Palm Beach County	Palm Beach County TIM	Palm Beach County	Commissioner District 6	
41	PBC-33	Palm Beach County TIM	W SUGAR HOUSE RD	Future Road			Future Road	Palm Beach County	Palm Beach County TIM	Palm Beach County	Commissioner District 6	City Of Belle Glade, South Florida Conservancy District

Line Number	Project ID	Plan	Name	Project Description	From	To	Type	Municipality	Source	Sponsor	Commissioner District	Governing Body
42	PBC-35	Palm Beach County TIM	AVENUE E EXT.	Future Road			Future Road	Palm Beach County	Palm Beach County TIM	Palm Beach County	Commissioner District 6	City Of South Bay
43	PBC-37	Palm Beach County TIM	CURLEE RD	Future Road			Future Road	Palm Beach County	Palm Beach County TIM	Palm Beach County	Commissioner District 6	South Florida Conservancy District
44	PBC-38	Palm Beach County TIM	DUDA RD	Future Road			Future Road	Palm Beach County	Palm Beach County TIM	Palm Beach County	Commissioner District 6	East Shore Water Control District, South Florida Conservancy District
45	PBC-39	Palm Beach County TIM	W 7TH ST	Future Road			Future Road	Palm Beach County	Palm Beach County TIM	Palm Beach County	Commissioner District 6	City Of Pahokee, East Beach Water Control District
46	PBC-40	Palm Beach County TIM	MORGAN WEST RD	Future Road			Future Road	Palm Beach County	Palm Beach County TIM	Palm Beach County	Commissioner District 6	East Beach Water Control District, Pahokee Drainage District
47	PBC-42	Palm Beach County TIM	CURLEE RD	Future Road			Future Road	Palm Beach County	Palm Beach County TIM	Palm Beach County	Commissioner District 6	City Of Belle Glade, South Florida Conservancy District
48	PBC-43	Palm Beach County TIM	LARRIMORE RD	Future Road			Future Road	Palm Beach County	Palm Beach County TIM	Palm Beach County	Commissioner District 6	Pelican Lake Water Control District
49	PBC-44	Palm Beach County TIM	HOOKER HWY	Future Road			Future Road	Palm Beach County	Palm Beach County TIM	Palm Beach County	Commissioner District 6	City Of Belle Glade, South Florida Conservancy District
50	PBC-45	Palm Beach County TIM	HOOKER HWY	Future Road			Future Road	Palm Beach County	Palm Beach County TIM	Palm Beach County	Commissioner District 6	City Of Belle Glade
51	PBC-47	Palm Beach County TIM	140TH AVE N	Future Road			Future Road	Palm Beach County	Palm Beach County TIM	Palm Beach County	Commissioner District 6	Indian Trail Improvement District
52	PBC-48	Palm Beach County TIM	HATTON HWY	Future Road			Future Road	Palm Beach County	Palm Beach County TIM	Palm Beach County	Commissioner District 6	Highland Glades Drainage District
53	PBC-49	Palm Beach County TIM	LARRIMORE RD	Future Road			Future Road	Palm Beach County	Palm Beach County TIM	Palm Beach County	Commissioner District 6	Pahokee Drainage District, Pelican Lake Water Control District
54	PBC-50	Palm Beach County TIM	COUNTY ROAD 827	Future Road			Future Road	Palm Beach County	Palm Beach	Palm Beach County	Commissioner District 6	

Line Number	Project ID	Plan	Name	Project Description	From	To	Type	Municipality	Source	Sponsor	Commissioner District	Governing Body
									County TIM			
55	PBC-52	Palm Beach County TIM	PERSIMMON BLVD	Future Road			Future Road	Palm Beach County	Palm Beach County TIM	Palm Beach County	Commissioner District 6, Commissioner District 2	Indian Trail Improvement District, Northern Palm Beach County Improvement District
56	PBC-55	Palm Beach County TIM	MORGAN WEST RD	Future Road			Future Road	Palm Beach County	Palm Beach County TIM	Palm Beach County	Commissioner District 6	Pahokee Drainage District
57	PBC-56	Palm Beach County TIM	ORANGE GROVE BLVD	Future Road			Future Road	Palm Beach County	Palm Beach County TIM	Palm Beach County	Commissioner District 6, Commissioner District 2	Indian Trail Improvement District, Northern Palm Beach County Improvement District
58	PBC-57	Palm Beach County TIM	ROGERS RD	Future Road			Future Road	Palm Beach County	Palm Beach County TIM	Palm Beach County	Commissioner District 6	
59	PBC-58	Palm Beach County TIM	HOOKER HWY	Future Road			Future Road	Palm Beach County	Palm Beach County TIM	Palm Beach County	Commissioner District 6	City Of South Bay
60	PBC-59	Palm Beach County TIM	STATE ROAD 7 EXTENSION	Future Road			Future Road	Palm Beach County	Palm Beach County TIM	Palm Beach County	Commissioner District 6, Commissioner District 2	City Of West Palm Beach, Village Of Royal Palm Beach, Northern Palm Beach County Improvement District
61	PBC-6	Palm Beach County TIM	DUDA RD	Future Road			Future Road	Palm Beach County	Palm Beach County TIM	Palm Beach County	Commissioner District 6	City Of Pahokee, East Beach Water Control District, Pelican Lake Water Control District
62	PBC-60	Palm Beach County TIM	HOOKER HWY	Future Road			Future Road	Palm Beach County	Palm Beach County TIM	Palm Beach County	Commissioner District 6	City Of South Bay
63	PBC-61	Palm Beach County TIM	G2 CANAL RD	Future Road			Future Road	Palm Beach County	Palm Beach County TIM	Palm Beach County	Commissioner District 6	
64	PBC-62	Palm Beach County TIM	LYONS RD	Future Road			Future Road	Palm Beach County	Palm Beach County TIM	Palm Beach County	Commissioner District 6	Village Of Wellington, Lake Worth Drainage District
65	PBC-63	Palm Beach County TIM	BOLLES CANAL RD	Future Road			Future Road	Palm Beach County	Palm Beach County TIM	Palm Beach County	Commissioner District 6	

Line Number	Project ID	Plan	Name	Project Description	From	To	Type	Municipality	Source	Sponsor	Commissioner District	Governing Body
66	PBC-65	Palm Beach County TIM	W 7TH ST	Future Road			Future Road	Palm Beach County	Palm Beach County TIM	Palm Beach County	Commissioner District 6	City Of Pahokee, East Beach Water Control District
67	PBC-66	Palm Beach County TIM	SR 7	Future Road			Future Road	Palm Beach County	Palm Beach County TIM	Palm Beach County	Commissioner District 6, Commissioner District 2	City Of West Palm Beach, Village Of Royal Palm Beach, Indian Trail Improvement District, Northern Palm Beach County Improvement District
68	PBC-67	Palm Beach County TIM	DUDA RD	Future Road			Future Road	Palm Beach County	Palm Beach County TIM	Palm Beach County	Commissioner District 6	City Of Belle Glade, South Florida Conservancy District
69	PBC-68	Palm Beach County TIM	G2 CANAL RD	Future Road			Future Road	Palm Beach County	Palm Beach County TIM	Palm Beach County	Commissioner District 6	City Of South Bay
70	PBC-70	Palm Beach County TIM	60TH ST N	Future Road			Future Road	Palm Beach County	Palm Beach County TIM	Palm Beach County	Commissioner District 6	City Of Westlake, Indian Trail Improvement District
71	PBC-8	Palm Beach County TIM	BOLLES CANAL RD	Future Road			Future Road	Palm Beach County	Palm Beach County TIM	Palm Beach County	Commissioner District 6	
72	PBC-9	Palm Beach County TIM	OKEECHOBEE BLVD	Future Road			Future Road	Palm Beach County	Palm Beach County TIM	Palm Beach County	Commissioner District 6	Indian Trail Improvement District
73	PBG-29	Palm Beach Gardens Citywide Mobility Plan	Coconut Blvd	NA	78th Place	Northlake Blvd	Widen to 5 lanes	Palm Beach Gardens	Municipal Plan	Palm Beach Gardens	Commissioner District 6	Indian Trail Improvement District
74	PBG-31	Palm Beach Gardens Citywide Mobility Plan	Northlake Blvd	NA	Seminole Pratt Whitney Rd	140th Ave	Widen 2 to 4 lane	Palm Beach Gardens	Municipal Plan	Palm Beach Gardens	Commissioner District 6, Commissioner District 1	Indian Trail Improvement District
75	PBG-32	Palm Beach Gardens Citywide Mobility Plan	Northlake Blvd	NA	140th Ave	SR 7	Widen 4 to 6 lanes	Palm Beach Gardens	Municipal Plan	Palm Beach Gardens	Commissioner District 6, Commissioner District 1, Commissioner District 2	City Of Palm Beach Gardens, City Of West Palm Beach, Indian Trail Improvement District, Northern Palm Beach County Improvement District
76	PBG-33	Palm Beach Gardens Citywide Mobility Plan	Seminole Pratt Whitney Rd	NA	Key Lime Blvd	Northlake Blvd	Widen 2 to 4 lanes	Palm Beach Gardens	Municipal Plan	Palm Beach Gardens	Commissioner District 6	Indian Trail Improvement District

Line Number	Project ID	Plan	Name	Project Description	From	To	Type	Municipality	Source	Sponsor	Commissioner District	Governing Body
77	PBIA-3	PBIADowntown West Palm Beach Grade-Separated Autonomous Connector (APM)	Okeechobee	Proposed grade-separated automated people mover system connecting Palm Beach International Airport (PBIA) to Downtown West Palm Beach via an elevated, dedicated guideway using autonomous vehicle technology			Proposed grade-separated automated people mover system connecting Palm Beach International Airport (PBIA) to Downtown West Palm Beach via an elevated, dedicated guideway using autonomous vehicle technology		Local	PBC / PBIA	Commissioner District 7, Commissioner District 6, Commissioner District 2	City Of West Palm Beach, Village Of Royal Palm Beach, West Palm Beach Community Redevelopment Agency, Westgate/Belvedere Community Redevelopment Agency, Lake Worth Drainage District, Northern Palm Beach County Improvement District
78	PBIA-5	PBIADowntown West Palm Beach Grade-Separated Autonomous Connector (APM)	At Grade - SR-7	Proposed grade-separated automated people mover system connecting Palm Beach International Airport (PBIA) to Downtown West Palm Beach via an elevated, dedicated guideway using autonomous vehicle technology			Proposed grade-separated automated people mover system connecting Palm Beach International Airport (PBIA) to Downtown West Palm Beach via an elevated, dedicated guideway using autonomous vehicle technology		Local	PBC / PBIA	Commissioner District 6	Village Of Wellington, Village Of Royal Palm Beach, Acme Improvement District, Lake Worth Drainage District, Northern Palm Beach County Improvement District
79	PBIA-54	PBIADowntown West Palm Beach Grade-Separated Autonomous Connector (APM)	Station Wellington	Proposed grade-separated automated people mover system connecting Palm Beach International Airport (PBIA) to Downtown West Palm Beach via an elevated, dedicated guideway using autonomous vehicle technology			Proposed grade-separated automated people mover system connecting Palm Beach International Airport (PBIA) to Downtown West Palm Beach via an elevated, dedicated guideway using autonomous vehicle technology		Local	PBC / PBIA	Commissioner District 6	Village Of Wellington, Acme Improvement District
80	PBIA-56	PBIADowntown West Palm Beach Grade-Separated Autonomous Connector (APM)	Station - Wellington Whole Foods	Proposed grade-separated automated people mover system connecting Palm Beach International Airport (PBIA) to Downtown West Palm Beach via an elevated, dedicated guideway using autonomous vehicle technology			Proposed grade-separated automated people mover system connecting Palm Beach International Airport (PBIA) to Downtown West Palm Beach via an elevated, dedicated guideway using autonomous vehicle technology		Local	PBC / PBIA	Commissioner District 6	Village Of Wellington, Acme Improvement District

Line Number	Project ID	Plan	Name	Project Description	From	To	Type	Municipality	Source	Sponsor	Commissioner District	Governing Body
81	PBIA-58	PBIADowntown West Palm Beach Grade-Separated Autonomous Connector (APM)	Station - Wellington Mall	Proposed grade-separated automated people mover system connecting Palm Beach International Airport (PBIA) to Downtown West Palm Beach via an elevated, dedicated guideway using autonomous vehicle technology			Proposed grade-separated automated people mover system connecting Palm Beach International Airport (PBIA) to Downtown West Palm Beach via an elevated, dedicated guideway using autonomous vehicle technology		Local	PBC / PBIA	Commissioner District 6	Village Of Wellington, Acme Improvement District
82	PBIA-59	PBIADowntown West Palm Beach Grade-Separated Autonomous Connector (APM)	Station - Wellington Hospital	Proposed grade-separated automated people mover system connecting Palm Beach International Airport (PBIA) to Downtown West Palm Beach via an elevated, dedicated guideway using autonomous vehicle technology			Proposed grade-separated automated people mover system connecting Palm Beach International Airport (PBIA) to Downtown West Palm Beach via an elevated, dedicated guideway using autonomous vehicle technology		Local	PBC / PBIA	Commissioner District 6	Village Of Wellington, Acme Improvement District, Lake Worth Drainage District
83	PBIA-6	PBIADowntown West Palm Beach Grade-Separated Autonomous Connector (APM)	Okeechobee Park N Ride	Proposed grade-separated automated people mover system connecting Palm Beach International Airport (PBIA) to Downtown West Palm Beach via an elevated, dedicated guideway using autonomous vehicle technology			Proposed grade-separated automated people mover system connecting Palm Beach International Airport (PBIA) to Downtown West Palm Beach via an elevated, dedicated guideway using autonomous vehicle technology		Local	PBC / PBIA	Commissioner District 6	Village Of Royal Palm Beach, Northern Palm Beach County Improvement District
84	PBIA-61	PBIADowntown West Palm Beach Grade-Separated Autonomous Connector (APM)	Station - Royal Palm Beach Tuttle	Proposed grade-separated automated people mover system connecting Palm Beach International Airport (PBIA) to Downtown West Palm Beach via an elevated, dedicated guideway using autonomous vehicle technology			Proposed grade-separated automated people mover system connecting Palm Beach International Airport (PBIA) to Downtown West Palm Beach via an elevated, dedicated guideway using autonomous vehicle technology		Local	PBC / PBIA	Commissioner District 6	Village Of Royal Palm Beach, Lake Worth Drainage District

Line Number	Project ID	Plan	Name	Project Description	From	To	Type	Municipality	Source	Sponsor	Commissioner District	Governing Body
85	PBTPA-1	Okeechobee Blvd & SR 7 Multimodal Corridor Study	Multimodal Corridor Study	The study corridor passes through parts of Palm Beach County, the Village of Wellington, the Village of Royal Palm Beach, and the City of West Palm Beach. The region has several north/south transit lines, but a rapid and reliable east/west line to connect communities to regional transit systems like Tri-Rail and Brightline is needed.	the Mall at Wellington Green	Rosemary Ave	Multimodal Corridor Study	NA	Palm Beach MPO Plan	Palm Beach MPO	Commissioner District 7, Commissioner District 6, Commissioner District 2	Village Of Wellington, City Of West Palm Beach, Village Of Royal Palm Beach, West Palm Beach Community Redevelopment Agency, Westgate/Belvedere Community Redevelopment Agency, Lake Worth Drainage District, Northern Palm Beach County Improvement District
86	PBTPA-1004	Vision 2050 LRTP	SUN Trail along SR 80	Completion of the SUN Trail from the Atlantic Coast to the Lake Okeechobee Scenic Trail.			Completion of the SUN Trail from the Atlantic Coast to the Lake Okeechobee Scenic Trail.	Multiple	Palm Beach MPO Plan	Palm Beach MPO	Commissioner District 6, Commissioner District 2, Commissioner District 3	City Of South Bay, City Of Belle Glade, Village Of Wellington, City Of West Palm Beach, Village Of Royal Palm Beach, Belle Glade Community Redevelopment Agency, Acme Improvement District, East Shore Water Control District, Highland Glades Drainage District, Indian Trail Improvement District, Lake Worth Drainage District, Loxahatchee Groves Water Control District, Northern Palm Beach County Improvement District, South Florida Conservancy District, South Shore Drainage District

Line Number	Project ID	Plan	Name	Project Description	From	To	Type	Municipality	Source	Sponsor	Commissioner District	Governing Body
87	PBTPA-1012	Vision 2050 LRTP	Rosenwald Elementary School	Jurisdiction: Local/Municipal. Project Bounds: Dr. MLK Jr Blvd from 12th Ave to US-27. Description: Install raised crosswalks, Upgrade signage to include school zone flashers, RRFB, Construct Missing Sidewalks, Paint Existing Bike Lanes green for visibility.			Jurisdiction: Local/Municipal. Project Bounds: Dr. MLK Jr Blvd from 12th Ave to US-27. Description: Install raised crosswalks, Upgrade signage to include school zone flashers, RRFB, Construct Missing Sidewalks, Paint Existing Bike Lanes green for visibility.	South Bay	Palm Beach MPO Plan	Palm Beach MPO	Commissioner District 6	City Of South Bay, South Florida Conservancy District, South Shore Drainage District
88	PBTPA-1020	Vision 2050 LRTP	Seminole Ridge Community High School	Jurisdiction: County. Project Bounds: Seminole Pratt Whitney Rd from Crossings at Westlake to Waters Edge Dr. Description: tbd.			Jurisdiction: County. Project Bounds: Seminole Pratt Whitney Rd from Crossings at Westlake to Waters Edge Dr. Description: tbd.	Westlake	Palm Beach MPO Plan	Palm Beach MPO	Commissioner District 6	City Of Westlake
89	PBTPA-1059	Vision 2050 LRTP	N State Market Road	Jurisdiction: Pahokee. Project Bounds: Larrimore Road to Belle Glade Road. Description: Complete Streets / FDOT.			Jurisdiction: Pahokee. Project Bounds: Larrimore Road to Belle Glade Road. Description: Complete Streets / FDOT.	Pahokee	Palm Beach MPO Plan	Palm Beach MPO	Commissioner District 6	City Of Pahokee, East Beach Water Control District
90	PBTPA-1060	Vision 2050 LRTP	E Canal Street	Jurisdiction: Belle Glade. Project Bounds: Main Street to Dr. MLK Jr. Blvd. Description: Complete Streets / FDOT.			Jurisdiction: Belle Glade. Project Bounds: Main Street to Dr. MLK Jr. Blvd. Description: Complete Streets / FDOT.		Palm Beach MPO Plan	Palm Beach MPO	Commissioner District 6	City Of Belle Glade, Belle Glade Community Redevelopment Agency, South Florida Conservancy District
91	PBTPA-1077	Vision 2050 LRTP	Barfield Highway	Jurisdiction: Pahokee. Project Bounds: E 7th Street to Main Street. Description: Complete Streets / Local.			Jurisdiction: Pahokee. Project Bounds: E 7th Street to Main Street. Description: Complete Streets / Local.		Palm Beach MPO Plan	Palm Beach MPO	Commissioner District 6	City Of Pahokee, East Beach Water Control District
92	PBTPA-1086	Vision 2050 LRTP	Aero Club	Jurisdiction: Wellington. Project Bounds: Cedar Bluff to S Club Drive. Description: Complete Streets / Local.			Jurisdiction: Wellington. Project Bounds: Cedar Bluff to S Club Drive. Description: Complete Streets / Local.		Palm Beach MPO Plan	Palm Beach MPO	Commissioner District 6	Village Of Wellington, Acme Improvement District

Line Number	Project ID	Plan	Name	Project Description	From	To	Type	Municipality	Source	Sponsor	Commissioner District	Governing Body
93	PBTPA-1087	Vision 2050 LRTP	Aero Club	Jurisdiction: Wellington. Project Bounds: Take off Place to Greenbriar Boulevard. Description: Complete Streets / Local.			Jurisdiction: Wellington. Project Bounds: Take off Place to Greenbriar Boulevard. Description: Complete Streets / Local.		Palm Beach MPO Plan	Palm Beach MPO	Commissioner District 6	Village Of Wellington, Acme Improvement District
94	PBTPA-1088	Vision 2050 LRTP	Binks Forest	Jurisdiction: Wellington. Project Bounds: Southern Boulevard to Bent Creek Road. Description: Complete Streets / Local.			Jurisdiction: Wellington. Project Bounds: Southern Boulevard to Bent Creek Road. Description: Complete Streets / Local.		Palm Beach MPO Plan	Palm Beach MPO	Commissioner District 6	Village Of Wellington, Acme Improvement District, Loxahatchee Groves Water Control District
95	PBTPA-1089	Vision 2050 LRTP	Greenbriar Boulevard	Jurisdiction: Wellington. Project Bounds: Aero Club Road to Wellington Trace. Description: Complete Streets / Local.			Jurisdiction: Wellington. Project Bounds: Aero Club Road to Wellington Trace. Description: Complete Streets / Local.		Palm Beach MPO Plan	Palm Beach MPO	Commissioner District 6	Village Of Wellington, Acme Improvement District
96	PBTPA-1090	Vision 2050 LRTP	Greenbriar Boulevard	Jurisdiction: Wellington. Project Bounds: Wellington Trace to Yarmouth Drive. Description: Complete Streets / Local.			Jurisdiction: Wellington. Project Bounds: Wellington Trace to Yarmouth Drive. Description: Complete Streets / Local.		Palm Beach MPO Plan	Palm Beach MPO	Commissioner District 6	Village Of Wellington, Acme Improvement District
97	PBTPA-1091	Vision 2050 LRTP	Paddock Drive	Jurisdiction: Wellington. Project Bounds: Greenview Shores Boulevard to Wellington Trace. Description: Complete Streets / Local.			Jurisdiction: Wellington. Project Bounds: Greenview Shores Boulevard to Wellington Trace. Description: Complete Streets / Local.		Palm Beach MPO Plan	Palm Beach MPO	Commissioner District 6	Village Of Wellington, Acme Improvement District
98	PBTPA-1092	Vision 2050 LRTP	South Shore Boulevard	Jurisdiction: Wellington. Project Bounds: Pierson Road to Lake Worth Road. Description: Complete Streets / Local.			Jurisdiction: Wellington. Project Bounds: Pierson Road to Lake Worth Road. Description: Complete Streets / Local.		Palm Beach MPO Plan	Palm Beach MPO	Commissioner District 6	Village Of Wellington, Acme Improvement District
99	PBTPA-1093	Vision 2050 LRTP	Stribling Way	Jurisdiction: Wellington. Project Bounds: Forest Hill Boulevard to Fairlane Farms Road. Description: Complete Streets / Local.			Jurisdiction: Wellington. Project Bounds: Forest Hill Boulevard to Fairlane Farms Road. Description:		Palm Beach MPO Plan	Palm Beach MPO	Commissioner District 6	Village Of Wellington, Acme Improvement District

Line Number	Project ID	Plan	Name	Project Description	From	To	Type	Municipality	Source	Sponsor	Commissioner District	Governing Body
							Complete Streets / Local.					
100	PBTPA-1173	Vision 2050 LRTP	Palm Beach International Airport - Rehabilitation of Airport Entrance Roadway				Palm Beach International Airport - Rehabilitation of Airport Entrance Roadway		Palm Beach MPO Plan	PBC Airports	Commissioner District 6	
101	PBTPA-1174	Vision 2050 LRTP	Palm Beach International Airport - Rehabilitation of Airport Parking Lot				Palm Beach International Airport - Rehabilitation of Airport Parking Lot		Palm Beach MPO Plan	PBC Airports	Commissioner District 6	
102	PBTPA-1224	Vision 2050 LRTP	Avenue A Complete Streets from 4th Ave to Main St	Roadway construction to include multimodal facilities			Roadway construction to include multimodal facilities		Palm Beach MPO Plan	Belle Glade	Commissioner District 6	City Of Belle Glade, Belle Glade Community Redevelopment Agency, South Florida Conservancy District
103	PBTPA-1231	Vision 2050 LRTP	PalmTran - Route x999x - Express Bus from Westlake to WPB via Northlake Blvd				PalmTran - Route x999x - Express Bus from Westlake to WPB via Northlake Blvd		Palm Beach MPO Plan	PalmTran	Commissioner District 7, Commissioner District 6, Commissioner District 1, Commissioner District 2	City Of Riviera Beach, City Of Palm Beach Gardens, City Of Westlake, City Of West Palm Beach, West Palm Beach Community Redevelopment Agency, Indian Trail Improvement District, Northern Palm Beach County Improvement District
104	PBTPA-1232	Vision 2050 LRTP	PalmTran - Route x999x - Express Bus from Westlake to WPB via Okeechobee Blvd				PalmTran - Route x999x - Express Bus from Westlake to WPB via Okeechobee Blvd		Palm Beach MPO Plan	PalmTran	Commissioner District 7, Commissioner District 6, Commissioner District 2	Town Of Loxahatchee Groves, City Of Westlake, City Of West Palm Beach, Village Of Royal Palm Beach, West Palm Beach Community Redevelopment Agency, Westgate/Belvedere Community Redevelopment Agency, Indian Trail Improvement District, Lake Worth Drainage District, Loxahatchee Groves Water Control

Line Number	Project ID	Plan	Name	Project Description	From	To	Type	Municipality	Source	Sponsor	Commissioner District	Governing Body
												District, Northern Palm Beach County Improvement District
105	PBTPA-1233	Vision 2050 LRTP	PalmTran - Route x999x - Express Bus from Belle Glade to WPB via SR 80					Palm Beach MPO Plan	PalmTran		Commissioner District 7, Commissioner District 6, Commissioner District 2	City Of Belle Glade, Village Of Wellington, City Of West Palm Beach, Village Of Royal Palm Beach, Belle Glade Community Redevelopment Agency, West Palm Beach Community Redevelopment Agency, Highland Glades Drainage District, Indian Trail Improvement District, Lake Worth Drainage District, Loxahatchee Groves Water Control District, Northern Palm Beach County Improvement District, South Florida Conservancy District
106	PBTPA-1234	Vision 2050 LRTP	PalmTran - Route x999x - Express Bus from Broward County Line to Okeechobee Blvd via SR-7					Palm Beach MPO Plan	PalmTran		Commissioner District 6, Commissioner District 5	Village Of Wellington, Village Of Royal Palm Beach, Acme Improvement District, Lake Worth Drainage District, Northern Palm Beach County Improvement District
107	PBTPA-1269	Vision 2050 LRTP	190th St N Road Extension from 60th St N to Hamlin Blvd	New Road 4 lanes			New Road 4 lanes	Palm Beach MPO Plan	Palm Beach County		Commissioner District 6	Indian Trail Improvement District
108	PBTPA-1270	Vision 2050 LRTP	60th St North Road Extension from 190th St N to M-Canal	New 4L			New 4L	Palm Beach MPO Plan	Palm Beach County		Commissioner District 6	Indian Trail Improvement District

Line Number	Project ID	Plan	Name	Project Description	From	To	Type	Municipality	Source	Sponsor	Commissioner District	Governing Body
109	PBTPA-1271	Vision 2050 LRTP	60th St North Lane Addition from M-Canal to Seminole Pratt Whitney Rd	Widen 2L to 4L			Widen 2L to 4L		Palm Beach MPO Plan	Palm Beach County	Commissioner District 6	City Of Westlake
110	PBTPA-1272	Vision 2050 LRTP	60th St North Lane Addition from W of 140th St N to Avocado Blvd	Widen 3L to 5L			Widen 3L to 5L		Palm Beach MPO Plan	Palm Beach County	Commissioner District 6	Indian Trail Improvement District
111	PBTPA-1273	Vision 2050 LRTP	60th St North Lane Addition from Avocado Blvd to E of 120 Ave N	Widen 3L to 5L			Widen 3L to 5L		Palm Beach MPO Plan	Palm Beach County	Commissioner District 6	Indian Trail Improvement District
112	PBTPA-1275	Vision 2050 LRTP	Coconut Blvd from Orange Blvd to S of Temple Blvd lane addition	Widen 2L to 5L			Widen 2L to 5L		Palm Beach MPO Plan	Palm Beach County	Commissioner District 6	Indian Trail Improvement District
113	PBTPA-1276	Vision 2050 LRTP	Coconut Blvd from S of Temple Blvd to S of Northlake Blvd lane addition	Widen 2L to 5L			Widen 2L to 5L		Palm Beach MPO Plan	Palm Beach County	Commissioner District 6	Indian Trail Improvement District
114	PBTPA-1277	Vision 2050 LRTP	CR 880 road maintenance from Martin Luther King Jr Blvd to south of SR 80	Reconstruct existing 2L, add shoulders and guardrail ,Improvement Segment in Miles = 18			Reconstruct existing 2L, add shoulders and guardrail ,Improvement Segment in Miles = 18		Palm Beach MPO Plan	Palm Beach County	Commissioner District 6	City Of Belle Glade, Belle Glade Community Redevelopment Agency, South Florida Conservancy District
115	PBTPA-1278	Vision 2050 LRTP	Crestwood Blvd lane addition from Folsom Rd to Sparrow Rd	Widening to the median. Note landscaping. ,Improvement Segment in Miles = 1.2			Widening to the median. Note landscaping. ,Improvement Segment in Miles = 1.2		Palm Beach MPO Plan	Palm Beach County	Commissioner District 6	Village Of Royal Palm Beach, Indian Trail Improvement District
116	PBTPA-1279	Vision 2050 LRTP	Lyons Rd from N of Lake Worth Rd to Stribling Way road extension	New 2L			New 2L		Palm Beach MPO Plan	Palm Beach County	Commissioner District 6	Village Of Wellington, Lake Worth Drainage District
117	PBTPA-1281	Vision 2050 LRTP	Northlake Blvd from Seminole Pratt Whitney Rd to 140th Ave N lane addition	Widen 4L to 6L			Widen 4L to 6L		Palm Beach MPO Plan	Palm Beach County	Commissioner District 6, Commissioner District 1	Indian Trail Improvement District
118	PBTPA-1282	Vision 2050 LRTP	Northlake Blvd lane from 140th Ave N to Coconut Blvd lane addition	Widen 4L to 6L			Widen 4L to 6L		Palm Beach MPO Plan	Palm Beach County	Commissioner District 6	Indian Trail Improvement District
119	PBTPA-1283	Vision 2050 LRTP	Northlake Blvd from Coconut Blvd to SR 7 lane addition (Const. by Avenir)	Widen 4L to 6L			Widen 4L to 6L		Palm Beach MPO Plan	Palm Beach County	Commissioner District 6, Commissioner District 1, Commissioner District 2	City Of Palm Beach Gardens, City Of West Palm Beach, Indian Trail Improvement District, Northern Palm

Line Number	Project ID	Plan	Name	Project Description	From	To	Type	Municipality	Source	Sponsor	Commissioner District	Governing Body
												Beach County Improvement District
120	PBTPA-1285	Vision 2050 LRTP	Okeechobee Blvd from SR 80 to Cheetham Hill Blvd road extension	New 2L			New 2L		Palm Beach MPO Plan	Palm Beach County	Commissioner District 6	Indian Trail Improvement District, Northern Palm Beach County Improvement District
121	PBTPA-1286	Vision 2050 LRTP	60th St North Road Extension from Seminole Pratt Whitney Rd to 140th Ln	New Road 4L			New Road 4L		Palm Beach MPO Plan	Palm Beach County	Commissioner District 6	City Of Westlake
122	PBTPA-1291	Vision 2050 LRTP	Okeechobee Blvd from Cheetham Hill Blvd to Seminole Pratt Whitney Rd lane addition	Widen 2L to 4L			Widen 2L to 4L		Palm Beach MPO Plan	Palm Beach County	Commissioner District 6	Indian Trail Improvement District
123	PBTPA-1292	Vision 2050 LRTP	Okeechobee Blvd from Seminole Pratt Whitney Rd to 140th Ave N lane addition	Widen 2 to 4 lanes between Okeechobee Blvd from Seminole Pratty Whitney Rd to Crestwood Blvd, Okeechobee Blvd from Seminole Pratt Whitney Rd to 140th Ave N *Subject to additional studies*			Widen 2 to 4 lanes between Okeechobee Blvd from Seminole Pratty Whitney Rd to Crestwood Blvd, Okeechobee Blvd from Seminole Pratt Whitney Rd to 140th Ave N *Subject to additional studies*		Palm Beach MPO Plan	Palm Beach County	Commissioner District 6	Town Of Loxahatchee Groves, Indian Trail Improvement District, Loxahatchee Groves Water Control District
124	PBTPA-1293	Vision 2050 LRTP	Okeechobee Blvd from 140th Ave N to Crestwood Blvd lane addition	Widen 2L to 4L *Subject to additional studies*			Widen 2L to 4L *Subject to additional studies*		Palm Beach MPO Plan	Palm Beach County	Commissioner District 6	Town Of Loxahatchee Groves, Village Of Royal Palm Beach, Indian Trail Improvement District, Loxahatchee Groves Water Control District
125	PBTPA-1294	Vision 2050 LRTP	Okeechobee Blvd from Crestwood Blvd to Royal Palm Beach Blvd lane addition	Widen 4L to 6L			Widen 4L to 6L		Palm Beach MPO Plan	Palm Beach County	Commissioner District 6	Village Of Royal Palm Beach, Indian Trail Improvement District
126	PBTPA-1295	Vision 2050 LRTP	Orange Blvd from Seminole Pratt Whitney Rd to 140th Ave N lane addition	Widen 2L to 3L			Widen 2L to 3L		Palm Beach MPO Plan	Palm Beach County	Commissioner District 6	Indian Trail Improvement District
127	PBTPA-1296	Vision 2050 LRTP	Orange Blvd from 140th Ave N to Coconut Blvd lane addition	Widen 2L to 3L			Widen 2L to 3L		Palm Beach MPO Plan	Palm Beach County	Commissioner District 6	Indian Trail Improvement District

Line Number	Project ID	Plan	Name	Project Description	From	To	Type	Municipality	Source	Sponsor	Commissioner District	Governing Body
128	PBTPA-1297	Vision 2050 LRTP	Orange Blvd from Coconut Blvd to Royal Palm Beach Blvd lane addition	Widen 2L to 5L			Widen 2L to 5L		Palm Beach MPO Plan	Palm Beach County	Commissioner District 6	City Of Palm Beach Gardens, Indian Trail Improvement District
129	PBTPA-1299	Vision 2050 LRTP	Royal Palm Beach Blvd from N of Persimmon Blvd to N of 60th St lane addition	Widen 2L to 5L			Widen 2L to 5L		Palm Beach MPO Plan	Palm Beach County	Commissioner District 6	Indian Trail Improvement District
130	PBTPA-1300	Vision 2050 LRTP	Royal Palm Beach Blvd from N of 60th St to Orange Blvd lane addition	Widen 2L to 5L			Widen 2L to 5L		Palm Beach MPO Plan	Palm Beach County	Commissioner District 6	Indian Trail Improvement District
131	PBTPA-1301	Vision 2050 LRTP	Seminole Pratt Whitney Rd from SR 80 to Okeechobee Blvd lane addition	Widen 4L to 6L			Widen 4L to 6L		Palm Beach MPO Plan	Palm Beach County	Commissioner District 6	Village Of Wellington, Indian Trail Improvement District
132	PBTPA-1302	Vision 2050 LRTP	Seminole Pratt Whitney Rd from Okeechobee Blvd to Sycamore Dr E lane addition	Widen 4L to 6L			Widen 4L to 6L		Palm Beach MPO Plan	Palm Beach County	Commissioner District 6	Indian Trail Improvement District
133	PBTPA-1303	Vision 2050 LRTP	Seminole Pratt Whitney Rd from Sycamore Dr E to 60th St N lane addition	Widen 4L to 6L			Widen 4L to 6L		Palm Beach MPO Plan	Palm Beach County	Commissioner District 6	City Of Westlake, Indian Trail Improvement District
134	PBTPA-1304	Vision 2050 LRTP	Seminole Pratt Whitney Rd from 60th St N to Orange Blvd lane addition	Widen 4L to 6L			Widen 4L to 6L		Palm Beach MPO Plan	Palm Beach County	Commissioner District 6	Indian Trail Improvement District
135	PBTPA-1305	Vision 2050 LRTP	Seminole Pratt Whitney Rd from Orange Bl to Northlake Blvd lane addition	4L in present Road Program, Future Add 2 lanes from 4 to 6			4L in present Road Program, Future Add 2 lanes from 4 to 6		Palm Beach MPO Plan	Palm Beach County	Commissioner District 6	Indian Trail Improvement District
136	PBTPA-1306	Vision 2050 LRTP	Seminole Pratt Whitney Rd from Northlake Blvd to 100th Ln N lane addition	Widen 2L to 4L			Widen 2L to 4L		Palm Beach MPO Plan	Palm Beach County	Commissioner District 6, Commissioner District 1	Indian Trail Improvement District, Northern Palm Beach County Improvement District
137	PBTPA-1307	Vision 2050 LRTP	Seminole Pratt Whitney Rd from 100th Lane North to Avenir lane addition	New 4L			New 4L		Palm Beach MPO Plan	Palm Beach County	Commissioner District 6, Commissioner District 1	City Of Palm Beach Gardens, Indian Trail Improvement District, Northern Palm Beach County Improvement District

Line Number	Project ID	Plan	Name	Project Description	From	To	Type	Municipality	Source	Sponsor	Commissioner District	Governing Body
138	PBTPA-1374	Vision 2050 LRTP	SR 80 (Southern Blvd) @ Seminole Pratt Whitney Rd intersection improvements	Add 3rd SB LT lane.			Add 3rd SB LT lane.		Palm Beach MPO Plan	Palm Beach County	Commissioner District 6	Village Of Wellington, Indian Trail Improvement District
139	PBTPA-1393	Vision 2050 LRTP	Persimmon Blvd from Seminole Pratt Whitney to Coconut Blvd	Roadway extension			Roadway extension		Palm Beach MPO Plan	Royal Palm Beach	Commissioner District 6	City Of Westlake, Indian Trail Improvement District
140	PBTPA-1425	Vision 2050 LRTP	South Shore Blvd @ Pierson Rd intersection improvements	Expand the Capacity of the existing intersection at South Shore blvd. and Pierson road.			Expand the Capacity of the existing intersection at South Shore blvd. and Pierson road.		Palm Beach MPO Plan	Wellington	Commissioner District 6	Village Of Wellington, Acme Improvement District
141	PBTPA-1426	Vision 2050 LRTP	Greenview Shores Blvd @ Paddock Drive roundabout	Construct a 1x1 Roundabout			Construct a 1x1 Roundabout		Palm Beach MPO Plan	Wellington	Commissioner District 6	Village Of Wellington, Acme Improvement District
142	PBTPA-1427	Vision 2050 LRTP	Greenview Shores Blvd @ Foresteria Ave roundabout	Construct a 1x1 Roundabout			Construct a 1x1 Roundabout		Palm Beach MPO Plan	Wellington	Commissioner District 6	Village Of Wellington, Acme Improvement District
143	PBTPA-1428	Vision 2050 LRTP	Greenview Shores Blvd @ Meadow Ave roundabout	Construct a 1x1 Roundabout			Construct a 1x1 Roundabout		Palm Beach MPO Plan	Wellington	Commissioner District 6	Village Of Wellington, Acme Improvement District
144	PBTPA-1429	Vision 2050 LRTP	Greenbriar Rd @ Wellington Trace roundabout	Construct a 1x1 Roundabout			Construct a 1x1 Roundabout		Palm Beach MPO Plan	Wellington	Commissioner District 6	Village Of Wellington, Acme Improvement District
145	PBTPA-1586	Vision 2050 LRTP	Northlake Blvd from Hall Blvd to Coconut Blvd	Widen 2L to 4L			Widen 2L to 4L		Palm Beach MPO Plan	Palm Beach County	Commissioner District 6, Commissioner District 1	Indian Trail Improvement District
146	PBTPA-1587	Vision 2050 LRTP	Countywide Intersection Improvements	Intersection Improvements to Congress Ave. and 6th Ave., Congress Ave. and SW 30th Ave., Congress Ave. and Golf Rd. / SW 23rd Ave., Hypoluxo Rd. and Seacrest Blvd., Congress Ave. and Lake Worth Rd., 10th Ave. N. and Davis Rd., CR-880 and CR 700, Haverhill Rd. and 45th St., Donald Ross Rd. and Height Blvd.			Intersection Improvements to Congress Ave. and 6th Ave., Congress Ave. and SW 30th Ave., Congress Ave. and Golf Rd. / SW 23rd Ave., Hypoluxo Rd. and Seacrest Blvd., Congress Ave. and Lake Worth Rd., 10th Ave. N. and Davis Rd., CR-880 and CR 700, Haverhill Rd. and 45th St., Donald Ross Rd. and Height Blvd.		Palm Beach MPO Plan	Palm Beach County	Commissioner District 7, Commissioner District 6, Commissioner District 1, Commissioner District 3, Commissioner District 4	City Of Boynton Beach, Village Of Palm Springs, Town Of Jupiter, City Of Boca Raton, Town Of Lantana, City Of West Palm Beach, Palm Springs Community Redevelopment Agency, Lake Worth Drainage District, Northern Palm Beach County Improvement District

Line Number	Project ID	Plan	Name	Project Description	From	To	Type	Municipality	Source	Sponsor	Commissioner District	Governing Body
147	PBTPA-1600	Vision 2050 LRTP	Wellington Multiuse Pathways safety enhancements	Add additional signage, marking, and safety enhancements to the existing multimodal pathway network.			Add additional signage, marking, and safety enhancements to the existing multimodal pathway network.		Palm Beach MPO Plan	Wellington	Commissioner District 6	Village Of Wellington, Acme Improvement District
148	PBTPA-1705	Vision 2050 LRTP	Wellington Bicycle Lane network improvements	Add green pavement markings to the existing bike lane network.			Add green pavement markings to the existing bike lane network.		Palm Beach MPO Plan	Wellington	Commissioner District 6	Village Of Wellington, Acme Improvement District
149	PBTPA-1744	Vision 2050 LRTP	MOD Zone - Royal Palm Beach	Royal Palm Beach MOD Zone, Additional Vehicles Needed = 4, Source = WSP/Palm Tran			Royal Palm Beach MOD Zone, Additional Vehicles Needed = 4, Source = WSP/Palm Tran		Palm Beach MPO Plan	PalmTran	Commissioner District 6, Commissioner District 2	Town Of Loxahatchee Groves, Village Of Wellington, City Of West Palm Beach, Village Of Royal Palm Beach, Acme Improvement District, Indian Trail Improvement District, Lake Worth Drainage District, Loxahatchee Groves Water Control District, Northern Palm Beach County Improvement District
150	PBTPA-1745	Vision 2050 LRTP	MOD Zone - Wellington	Wellington MOD Zone, Additional Vehicles Needed = 4, Source = TDP/Palm Tran			Wellington MOD Zone, Additional Vehicles Needed = 4, Source = TDP/Palm Tran		Palm Beach MPO Plan	PalmTran	Commissioner District 6	Town Of Loxahatchee Groves, Village Of Wellington, Village Of Royal Palm Beach, Acme Improvement District, Indian Trail Improvement District, Lake Worth Drainage District, Loxahatchee Groves Water Control District, Northern Palm Beach County Improvement District
151	PBTPA-1746	Vision 2050 LRTP	TNC Voucher - Westlake/Acreage	Westlake/Acreage TNC Voucher, Additional Vehicles Needed = -, Source = Palm Tran			Westlake/Acreage TNC Voucher, Additional Vehicles Needed = -, Source = Palm Tran		Palm Beach MPO Plan	PalmTran	Commissioner District 6, Commissioner District 1	Town Of Loxahatchee Groves, City Of Palm Beach Gardens, Village Of Wellington, City Of Westlake, Village Of Royal Palm Beach, Indian Trail Improvement District, Loxahatchee Groves Water Control District, Northern Palm Beach County Improvement District

Line Number	Project ID	Plan	Name	Project Description	From	To	Type	Municipality	Source	Sponsor	Commissioner District	Governing Body
152	PBTPA-1764	Vision 2050 LRTP	PalmTran Route 40 Improvements	Weekday: 60→30min; Sat: 60→30min; Sun: 60→30min. ITS/TSMO: 55 signals			Frequency improvements		Palm Beach MPO Plan	PalmTran, Palm Beach County	Commissioner District 7, Commissioner District 6, Commissioner District 2	Town Of Loxahatchee Groves, Village Of Wellington, City Of West Palm Beach, Village Of Royal Palm Beach, West Palm Beach Community Redevelopment Agency, Westgate/Belvedere Community Redevelopment Agency, Acme Improvement District, Highland Glades Drainag
153	PBTPA-1766	Vision 2050 LRTP	PalmTran Route 43 Improvements	Sat: 30→20min; Sun: 30→20min; Weekday: 20→15min. 94 bus stop improvements. ITS/TSMO: 35 signals			Frequency improvements, Stop improvements		Palm Beach MPO Plan	PalmTran	Commissioner District 7, Commissioner District 6, Commissioner District 2	Village Of Wellington, City Of West Palm Beach, Village Of Royal Palm Beach, West Palm Beach Community Redevelopment Agency, Westgate/Belvedere Community Redevelopment Agency, Acme Improvement District, Lake Worth Drainage District, Northern Palm Beach C
154	PBTPA-1768	Vision 2050 LRTP	PalmTran Route 46 Improvements (Forest Hill Blvd)	Sat: 45→20min; Sun: 45→20min; Weekday: 30→15min. 87 bus stop improvements. ITS/TSMO: 25 signals			Frequency improvements, Stop improvements		Palm Beach MPO Plan	PalmTran, Palm Beach County, Palm Beach MPO	Commissioner District 6, Commissioner District 2, Commissioner District 3	Village Of Palm Springs, Village Of Wellington, Town Of Lake Clarke Shores, City Of West Palm Beach, City Of Greenacres, Lake Clarke Shores Community Redevelopment Agency, Palm Springs Community Redevelopment Agency, Acme Improvement District, Lake Worth

Line Number	Project ID	Plan	Name	Project Description	From	To	Type	Municipality	Source	Sponsor	Commissioner District	Governing Body
155	PBTPA-1769	Vision 2050 LRTP	PalmTran Route 47 Improvements	Sat: 60→30min; Sun: 60→30min. 163 bus stop improvements. ITS/TSMO: 22 signals			Frequency improvements, Stop improvements		Palm Beach MPO Plan	PalmTran, Palm Beach County	Commissioner District 6	City Of Pahokee, City Of South Bay, City Of Belle Glade, Belle Glade Community Redevelopment Agency, East Beach Water Control District, East Shore Water Control District, Pelican Lake Water Control District, South Florida Conservancy District, South Shor
156	PBTPA-1771	Vision 2050 LRTP	PalmTran Route 52 Improvements	MOD (Mobility On Demand) conversion - details pending			Transit Service Improvements		Palm Beach MPO Plan	PalmTran	Commissioner District 6, Commissioner District 2	Town Of Loxahatchee Groves, Village Of Wellington, City Of West Palm Beach, Village Of Royal Palm Beach, Acme Improvement District, Indian Trail Improvement District, Lake Worth Drainage District, Loxahatchee Groves Water Control District, Northern Palm
157	PBTPA-1774	Vision 2050 LRTP	PalmTran Route 62 Improvements (Lake Worth Rd)	Sat: 30→20min; Sun: 30→20min; Weekday: 20→15min. 106 bus stop improvements. ITS/TSMO: 38 signals			Frequency improvements, Stop improvements		Palm Beach MPO Plan	PalmTran, Palm Beach County	Commissioner District 7, Commissioner District 6, Commissioner District 2, Commissioner District 3	Village Of Palm Springs, City Of Lake Worth Beach, Village Of Wellington, City Of Greenacres, Lake Worth Community Redevelopment Agency, Palm Springs Community Redevelopment Agency, Acme Improvement District, Lake Worth Drainage District
158	PBTPA-315	TSM&O Master Plan Executive Summary 2025	FOREST HILL BLVD	NA	SR 80	SR 7	TSMO	Wellington	Palm Beach MPO Plan	Westgate CRA	Commissioner District 6	Village Of Wellington, Village Of Royal Palm Beach, Acme Improvement District, Indian Trail Improvement District, Lake Worth Drainage District, Loxahatchee Groves Water Control District

Line Number	Project ID	Plan	Name	Project Description	From	To	Type	Municipality	Source	Sponsor	Commissioner District	Governing Body
159	PBTPA-320	TSM&O Master Plan Executive Summary 2025	MAIN STREET	NA	Martin Luther King Jr Blvd	Avenue L	TSMO	Belle Glade	Palm Beach MPO Plan	FDOT	Commissioner District 6	City Of Belle Glade, Belle Glade Community Redevelopment Agency, South Florida Conservancy District
160	PBTPA-321	TSM&O Master Plan Executive Summary 2025	SR 80	NA	SR 7	Jog Road	TSMO	NA	Palm Beach MPO Plan	FDOT	Commissioner District 6, Commissioner District 2	Village Of Royal Palm Beach, Lake Worth Drainage District
161	PBTPA-323	TSM&O Master Plan Executive Summary 2025	SR 7	NA	52 Place S	Okeechobee Blvd	TSMO	NA	Palm Beach MPO Plan	FDOT	Commissioner District 6, Commissioner District 2	Village Of Wellington, City Of West Palm Beach, Village Of Royal Palm Beach, Acme Improvement District, Lake Worth Drainage District, Northern Palm Beach County Improvement District
162	PBTPA-333	TSM&O Master Plan Executive Summary 2025	LAKE WORTH ROAD	NA	SR 7	US 1	TSMO	Multiple	Palm Beach MPO Plan	FDOT	Commissioner District 6, Commissioner District 2, Commissioner District 3	Village Of Palm Springs, City Of Lake Worth Beach, City Of Greenacres, Lake Worth Community Redevelopment Agency, Palm Springs Community Redevelopment Agency, Lake Worth Drainage District
163	PBTPA-335	TSM&O Master Plan Executive Summary 2025	SR 80	NA	A Road	Crestwood/Forest Hill Blvd	TSMO	Multiple	Palm Beach MPO Plan	FDOT	Commissioner District 6	Village Of Royal Palm Beach, Loxahatchee Groves Water Control District
164	PBTPA-369	Vision 2050 LRTP	CR-880 over C-51 Canal Bridge Replacement	Steel Continuous/Truss-Thru Bridge Possible Replacement. Bridge No. 930940			Steel Continuous/Truss-Thru Bridge Possible Replacement. Bridge No. 930940		Palm Beach MPO Plan	FDOT	Commissioner District 6	Indian Trail Improvement District

Line Number	Project ID	Plan	Name	Project Description	From	To	Type	Municipality	Source	Sponsor	Commissioner District	Governing Body
165	PBTPA-387	Vision 2050 LRTP	SR 80 (Southern Blvd) Urban Fixed Guideway from US 27 to US 1	New Passenger Service			New Passenger Service	Multiple	Palm Beach MPO Plan	FDOT	Commissioner District 6, Commissioner District 2, Commissioner District 3	City Of South Bay, City Of Belle Glade, Village Of Wellington, City Of West Palm Beach, Village Of Royal Palm Beach, Belle Glade Community Redevelopment Agency, Highland Glades Drainage District, Indian Trail Improvement District, Lake Worth Drainage District, Loxahatchee Groves Water Control District, Northern Palm Beach County Improvement District, South Florida Conservancy District, South Shore Drainage District
166	PBTPA-400	Vision 2050 LRTP	SR 7 from Golden Glades Multimodal Center to SR 80 (Southern Blvd) Transitway	New Passenger Service			New Passenger Service		Palm Beach MPO Plan	FDOT	Commissioner District 6, Commissioner District 5	Village Of Wellington, Village Of Royal Palm Beach, Acme Improvement District, Lake Worth Drainage District
167	PBTPA-403	Vision 2050 LRTP	Southern Blvd (SR 80) Highway Capacity from West of Binks Forest Drive to West of Royal Palm Beach Blvd	Add highway Capacity (potentially widen 6L to 8L)			Add highway Capacity (potentially widen 6L to 8L)	Multiple	Palm Beach MPO Plan	FDOT	Commissioner District 6	Village Of Royal Palm Beach, Indian Trail Improvement District, Loxahatchee Groves Water Control District, Northern Palm Beach County Improvement District
168	PBTPA-404	Vision 2050 LRTP	Southern Blvd (SR 80) ITS from US 27 to I 95	Corridor Management, ITS for TSM&O Network			Corridor Management, ITS for TSM&O Network	Multiple	Palm Beach MPO Plan	FDOT	Commissioner District 6, Commissioner District 2	City Of South Bay, City Of Belle Glade, Village Of Wellington, City Of West Palm Beach, Village Of Royal Palm Beach, Belle Glade Community Redevelopment Agency, Highland Glades Drainage District, Indian Trail Improvement District, Lake Worth Drainage

Line Number	Project ID	Plan	Name	Project Description	From	To	Type	Municipality	Source	Sponsor	Commissioner District	Governing Body
												District, Loxahatchee Groves Water Control District, Northern Palm Beach County Improvement District, South Florida Conservancy District, South Shore Drainage District
169	PBTPA-405	Vision 2050 LRTP	US 27 ITS from Krome Ave (Miami-Dade County) to Evercane Rd (Hendry County)	Corridor Management, ITS for TSM&O Network on SIS Facilities			Corridor Management, ITS for TSM&O Network on SIS Facilities		Palm Beach MPO Plan	FDOT	Commissioner District 6	City Of South Bay, South Florida Conservancy District, South Shore Drainage District
170	PBTPA-411	Vision 2050 LRTP	Lake Worth Rd (SR 802) Lake Worth Rd ITS from SR 7 to I 95	Project scope will include various ATMS deployment based on the TSM&O strategies identified in the 2021 FDOT District 4 TSM&O Master Plan. Infrastructure deployment may include, but not limited to, fiber communications network, CCTV camera for full coverage, Bluetooth travel time system, MVDS, ADMS, signal upgrade (such as controller upgrades, additional detections, Adaptive System, Transit Signal Priority, UPS). Coordination with the Signal Maintaining Agencies will be needed for signal upgrades.			Project scope will include various ATMS deployment based on the TSM&O strategies identified in the 2021 FDOT District 4 TSM&O Master Plan. Infrastructure deployment may include, but not limited to, fiber communications network, CCTV camera for full coverage, Bluetooth travel time system, MVDS, ADMS, signal upgrade (such as controller upgrades, additional detections, Adaptive System, Transit Signal Priority, UPS). Coordination with the Signal Maintaining Agencies will be needed for signal upgrades.	Multiple	Palm Beach MPO Plan	FDOT	Commissioner District 6, Commissioner District 3	Village Of Palm Springs, City Of Lake Worth Beach, City Of Greenacres, Lake Worth Community Redevelopment Agency, Palm Springs Community Redevelopment Agency, Lake Worth Drainage District
171	PBTPA-439	Vision 2050 LRTP	Torry Island Swing Bridge repairs	Study to repair the aging bridge superstructure.			Study to repair the aging bridge superstructure.	Belle Glade	Palm Beach MPO Plan	Palm Beach County	Commissioner District 6	City Of Belle Glade

Line Number	Project ID	Plan	Name	Project Description	From	To	Type	Municipality	Source	Sponsor	Commissioner District	Governing Body
172	PBTPA-445	Vision 2050 LRTP	CR 880 (Sam Senter Rd) over SFWMD Ocean Canal bridge repairs	Replacing the existing Sam Sinter Rd Bridge over Ocean Canal (L-13) with a new three-span, CIP flat slab Bridge; Additionally, improving the existing CR 880/Sam Sinter Road T-intersection geometry and realigning CR 880 to the south to place 10 ft paved shoulders on both sides of CR 880.			Replacing the existing Sam Sinter Rd Bridge over Ocean Canal (L-13) with a new three-span, CIP flat slab Bridge; Additionally, improving the existing CR 880/Sam Sinter Road T-intersection geometry and realigning CR 880 to the south to place 10 ft paved shoulders on both sides of CR 880.		Palm Beach MPO Plan	Palm Beach County	Commissioner District 6	Highland Glades Drainage District
173	PBTPA-446	Vision 2050 LRTP	Duda Rd over L-14 Canal bridge repairs	To replace the existing 5 span Duda Rd. Bridge over SFWMD L-14 Canal to a 3 span Bridge, in western Palm Beach County, Florida.			To replace the existing 5 span Duda Rd. Bridge over SFWMD L-14 Canal to a 3 span Bridge, in western Palm Beach County, Florida.	Belle Glade	Palm Beach MPO Plan	Palm Beach County	Commissioner District 6	City Of Belle Glade
174	PBTPA-496	Vision 2050 LRTP	C-8 Canal Trail from Stribling Way to Lake Worth Rd	Construct a 10 ft. multi-modal pathway approximately 1.20 miles in length.			Construct a 10 ft. multi-modal pathway approximately 1.20 miles in length.	Wellington	Palm Beach MPO Plan	Wellington	Commissioner District 6	Village Of Wellington, Acme Improvement District
175	PBTPA-497	Vision 2050 LRTP	South Shore Blvd Trail from Lake Worth Rd to 50th Street	Construct a 10 ft. multi-modal pathway approximately 1.0 miles in length on the east side of the right-of-way.			Construct a 10 ft. multi-modal pathway approximately 1.0 miles in length on the east side of the right-of-way.	Wellington	Palm Beach MPO Plan	Wellington	Commissioner District 6	Village Of Wellington, Acme Improvement District
176	PBTPA-498	Vision 2050 LRTP	120th Ave @ Lake Worth Road roundabout	Construct a 2x1 Roundabout			Construct a 2x1 Roundabout	Wellington	Palm Beach MPO Plan	Wellington	Commissioner District 6	Village Of Wellington, Acme Improvement District
177	PBTPA-526	Vision 2050 LRTP	Turnpike Lane Addition from North of Boynton Beach Blvd to Southern Blvd	Widen from 4 to 8 Lanes. Includes Interchange @ SR 80 (Southern Blvd)			Widen from 4 to 8 Lanes. Includes Interchange @ SR 80 (Southern Blvd)		Palm Beach MPO Plan	Florida Turnpike Enterprise	Commissioner District 6, Commissioner District 2, Commissioner District 3	Lake Worth Drainage District
178	PBTPA-543	Vision 2050 LRTP	Turnpike Interchange Consruction @ Hypoluxo Rd	New Interchange: ♦ MP 90 - Hypoluxo Rd			New Interchange: ♦ MP 90 - Hypoluxo Rd		Palm Beach MPO Plan	Florida Turnpike Enterprise	Commissioner District 6, Commissioner District 2	Lake Worth Drainage District
179	PBTPA-550	Vision 2050 LRTP	US 27 from South of HEFT in Miami-Dade County to Hendry County Line	New Rail Line			New Rail Line		Palm Beach MPO Plan	FDOT	Commissioner District 6	City Of South Bay, South Florida Conservancy District, South Shore Drainage District

Line Number	Project ID	Plan	Name	Project Description	From	To	Type	Municipality	Source	Sponsor	Commissioner District	Governing Body
180	PBTPA-551	Vision 2050 LRTP	South Bay Intermodal Logistics Center	Terminal Development			Terminal Development	South Bay	Palm Beach MPO Plan	FDOT	Commissioner District 6	City Of South Bay, South Shore Drainage District
181	PBTPA-557	Vision 2050 LRTP	Southern Blvd (SR 80) Highway Capacity from West of Royal Palm Beach Blvd to I 95	Highway Capacity (Multimodal)			Highway Capacity (Multimodal)	Multiple	Palm Beach MPO Plan	FDOT	Commissioner District 6, Commissioner District 2	City Of West Palm Beach, Village Of Royal Palm Beach, Indian Trail Improvement District, Lake Worth Drainage District, Northern Palm Beach County Improvement District
182	PBTPA-558	Vision 2050 LRTP	US 27 ITS from Broward County Line to South of SW 2nd St (South Bay)	Intelligent Transportation System Retrofit			Intelligent Transportation System Retrofit		Palm Beach MPO Plan	FDOT	Commissioner District 6	City Of South Bay, South Florida Conservancy District, South Shore Drainage District
183	PBTPA-559	Vision 2050 LRTP	SR 7 Complete Street from PBC Line to SR 80 (Southern Blvd)	Multi-modal corridor study of SR 7 from the Palm Beach County line to Southern Boulevard			Multi-modal corridor study of SR 7 from the Palm Beach County line to Southern Boulevard		Palm Beach MPO Plan	FDOT	Commissioner District 6, Commissioner District 5	Village Of Wellington, Village Of Royal Palm Beach, Acme Improvement District, Lake Worth Drainage District
184	PBTPA-616	Vision 2050 LRTP	SR 80 (Southern Blvd) Intermodal Centers at US 27 and US 1	Passenger Terminal			Passenger Terminal	West Palm Beach	Palm Beach MPO Plan	FDOT	Commissioner District 6, Commissioner District 2	City Of South Bay, City Of West Palm Beach, South Shore Drainage District
185	PBTPA-617	Vision 2050 LRTP	SR 80 (Southern Blvd) Intermodal Center at US 441 / SR 7	Passenger Terminal			Passenger Terminal	Royal Palm Beach	Palm Beach MPO Plan	FDOT	Commissioner District 6	Village Of Royal Palm Beach, Lake Worth Drainage District
186	PBTPA-735	Vision 2050 LRTP	US 27 Freight Capacity from Broward County Line to Evercane Rd (Hendry County)	Add 2 Truck Only Lanes			Add 2 Truck Only Lanes		Palm Beach MPO Plan	FDOT	Commissioner District 6	City Of South Bay, South Florida Conservancy District, South Shore Drainage District
187	PBTPA-752	Vision 2050 LRTP	SR 7 Lane Addition from Okeechobee Blvd to 60th St	Widen 2L to 4L			Widen 2L to 4L	Royal Palm Beach	Palm Beach MPO Plan	Palm Beach MPO	Commissioner District 6, Commissioner District 2	City Of West Palm Beach, Village Of Royal Palm Beach, Indian Trail Improvement District, Northern Palm Beach County Improvement District
188	PBTPA-754	Vision 2050 LRTP	Hooker Hwy (SR 812) from SR 715 to US 441	Widen 2L to 4L			Widen 2L to 4L	Belle Glade	Palm Beach MPO Plan	Palm Beach MPO	Commissioner District 6	City Of Belle Glade, South Florida Conservancy District

Line Number	Project ID	Plan	Name	Project Description	From	To	Type	Municipality	Source	Sponsor	Commissioner District	Governing Body
189	PBTPA-781	Vision 2050 LRTP	Southern Blvd (SR 80) Intersection Improvements @ SR 7	Add Turn Lane to SR 80/Southern Blvd. Ramps And SR 7/US-441, SR 80/Southern Blvd. Ramps And SR 7/US-441, SR 80/Southern Blvd. Ramps And SR 7/US-441			Add Turn Lane to SR 80/Southern Blvd. Ramps And SR 7/US-441, SR 80/Southern Blvd. Ramps And SR 7/US-441, SR 80/Southern Blvd. Ramps And SR 7/US-441	Royal Palm Beach	Palm Beach MPO Plan	FDOT	Commissioner District 6	Village Of Royal Palm Beach, Lake Worth Drainage District
190	PBTPA-782	Vision 2050 LRTP	Southern Blvd (SR 80) Intersection Improvements @ SR 7	Modify Interchange at SR 80 and SR 7			Modify Interchange at SR 80 and SR 7	Royal Palm Beach	Palm Beach MPO Plan	FDOT	Commissioner District 6	Village Of Royal Palm Beach, Lake Worth Drainage District
191	PBTPA-811	Vision 2050 LRTP	Okeechobee Blvd (SR 704) (PalmTran - Routes 43) Transit Shelters from SR 7 to US-1; SR 7 Transit Shelters from Forest Hill Blvd to Okeechobee Blvd	Construct enhanced transit shelters within existing ROW			Construct enhanced transit shelters within existing ROW		Palm Beach MPO Plan	PalmTran	Commissioner District 7, Commissioner District 6, Commissioner District 2	Village Of Wellington, City Of West Palm Beach, Village Of Royal Palm Beach, West Palm Beach Community Redevelopment Agency, Westgate/Belvedere Community Redevelopment Agency, Lake Worth Drainage District, Northern Palm Beach County Improvement District
192	PBTPA-812	Vision 2050 LRTP	Okeechobee Blvd (SR 704) (PalmTran - Routes 40/43) Enhanced Transit from SR 7 to US 1 and SR 7 from Forest Hill Blvd to Okeechobee Blvd	FDOT feasibility study based on TPA planning study recommendations			FDOT feasibility study based on TPA planning study recommendations		Palm Beach MPO Plan	Palm Beach MPO	Commissioner District 7, Commissioner District 6, Commissioner District 2	Village Of Wellington, City Of West Palm Beach, Village Of Royal Palm Beach, West Palm Beach Community Redevelopment Agency, Westgate/Belvedere Community Redevelopment Agency, Lake Worth Drainage District, Northern Palm Beach County Improvement District
193	PBTPA-813	Vision 2050 LRTP	Southern Blvd (SR 80) from SR 15 to CR 880	Add street lighting			Add street lighting		Palm Beach MPO Plan	Palm Beach MPO	Commissioner District 6	Highland Glades Drainage District, Indian Trail Improvement District, South Florida Conservancy District

Line Number	Project ID	Plan	Name	Project Description	From	To	Type	Municipality	Source	Sponsor	Commissioner District	Governing Body
194	PBTPA-814	Vision 2050 LRTP	Lake Worth Rd (SR 802) ITS from SR 7 to US 1 and SR 7 from Lake Worth Rd to Forest Hill Blvd	Implement Transit Signal Prioritization			Implement Transit Signal Prioritization	Multiple	Palm Beach MPO Plan	PalmTran	Commissioner District 6, Commissioner District 2, Commissioner District 3	Village Of Palm Springs, City Of Lake Worth Beach, Village Of Wellington, City Of Greenacres, Lake Worth Community Redevelopment Agency, Palm Springs Community Redevelopment Agency, Lake Worth Drainage District
195	PBTPA-821	Vision 2050 LRTP	SR 715 from Hatcher Rd to Paul Rardin Park, SR 715 from Airport Rd to SW 14th St	Construct 6' sidewalk on W side of roadway.			Construct 6' sidewalk on W side of roadway.	Pahokee	Palm Beach MPO Plan	Palm Beach MPO	Commissioner District 6	City Of Pahokee, East Beach Water Control District, South Florida Conservancy District
196	PBTPA-846	Vision 2050 LRTP	Greenview Shores Blvd from Binks Forest Dr to Wellington Tr	Construct 4' designated bike lanes			Construct 4' designated bike lanes	Wellington	Palm Beach MPO Plan	Palm Beach County	Commissioner District 6	Village Of Wellington, Acme Improvement District
197	PBTPA-850	Vision 2050 LRTP	Greenbriar Blvd from Aero Club Drive to Greenview Shored Blvd.	Construct 4' designated bike lanes			Construct 4' designated bike lanes	Wellington	Palm Beach MPO Plan	Wellington	Commissioner District 6	Village Of Wellington, Acme Improvement District
198	PBTPA-851	Vision 2050 LRTP	C-2 Canal from Greenview Shores Blvd to Bent Creek Rd	Construct 10' shared use pathway			Construct 10' shared use pathway	Wellington	Palm Beach MPO Plan	Wellington	Commissioner District 6	Village Of Wellington, Acme Improvement District
199	PBTPA-852	Vision 2050 LRTP	Various Locations - Residential Roads	Construct ADA Improvements - Sidewalks and Curb Ramps			Construct ADA Improvements - Sidewalks and Curb Ramps	Royal Palm Beach	Palm Beach MPO Plan	Royal Palm Beach	Commissioner District 6	Village Of Royal Palm Beach, Indian Trail Improvement District
200	PBTPA-859	Vision 2050 LRTP	Temple Blvd, Hall Blvd, 140th Ave Speed Tables	Seminole Speed Tables			Seminole Speed Tables		Palm Beach MPO Plan	Indian Trail Improvement District	Commissioner District 6, Commissioner District 1	City Of Palm Beach Gardens, Indian Trail Improvement District
201	PBTPA-860	Vision 2050 LRTP	ITID Pathways along 140th Ave N, Temple Blvd, and Hall Blvd	Construct 10' shared use pathways and 8' pathways.			Construct 10' shared use pathways and 8' pathways.		Palm Beach MPO Plan	Indian Trail Improvement District	Commissioner District 6, Commissioner District 1	City Of Palm Beach Gardens, Indian Trail Improvement District
202	PBTPA-866	Vision 2050 LRTP	Wellington Trace from east of Draft Horse Ln to Greenview Shores Blvd	Widen sidewalks and construct roundabout at Primrose Lane			Widen sidewalks and construct roundabout at Primrose Lane	Wellington	Palm Beach MPO Plan	Wellington	Commissioner District 6	Village Of Wellington, Acme Improvement District
203	PBTPA-879	Vision 2050 LRTP	Grapeview Blvd from Key Lime Blvd to 60th St and Key Lime Blvd	Construct 10' shared use path and 8' pathway			Construct 10' shared use path and 8' pathway		Palm Beach MPO Plan	Indian Trail Improvement District	Commissioner District 6	Indian Trail Improvement District

Line Number	Project ID	Plan	Name	Project Description	From	To	Type	Municipality	Source	Sponsor	Commissioner District	Governing Body
			from Hall to M-1 Canal									
204	PBTPA-880	Vision 2050 LRTP	C-8 Canal from Forest Hill Blvd to Stribling Way	Construct 10' shared use path			Construct 10' shared use path	Wellington	Palm Beach MPO Plan	Wellington	Commissioner District 6	Village Of Wellington, Acme Improvement District
205	PBTPA-881	Vision 2050 LRTP	Hamlin Blvd from Hall Blvd to Grapeview Blvd; Grapeview Blvd from Hamlin Blvd to Citrus Grove Blvd; Citrus Grove Blvd from Hall Blvd to Avocado Blvd	Construct 10' shared use path and expand existing sidewalk to 8'			Construct 10' shared use path and expand existing sidewalk to 8'		Palm Beach MPO Plan	Indian Trail Improvement District	Commissioner District 6	Indian Trail Improvement District
206	PBTPA-884	Vision 2050 LRTP	Various Locations - Local Roads	Install pedestrian and bicycle network wayfinding signage			Install pedestrian and bicycle network wayfinding signage	Royal Palm Beach	Palm Beach MPO Plan	Royal Palm Beach	Commissioner District 6	Village Of Royal Palm Beach, Indian Trail Improvement District
207	PBTPA-890	Vision 2050 LRTP	ITID Pathways along 140th Ave N from Orange St to 61st St N and 61st St N from 140th Ave N to the M-1 Canal	Construct 8' unpaved path			Construct 8' unpaved path		Palm Beach MPO Plan	Indian Trail Improvement District	Commissioner District 6	Indian Trail Improvement District
208	PBTPA-966	Vision 2050 LRTP	M Canal Trail from Jog Rd to downtown West Palm Beach	Complete the bike and ped greenway from Jog Rd. (at the roebuck extension proposed above) to downtown west palm beach utilizing canal right of ways, parks and other green areas with minimal driveway crossings.			Complete the bike and ped greenway from Jog Rd. (at the roebuck extension proposed above) to downtown west palm beach utilizing canal right of ways, parks and other green areas with minimal driveway crossings.	Royal Palm Beach	Palm Beach MPO Plan	Royal Palm Beach	Commissioner District 6	Village Of Royal Palm Beach, Indian Trail Improvement District
209	PBTPA-986	Vision 2050 LRTP	SR 80 Bypass/US 27 Connector from SR 80/US 27 to SR 715	New 2L			New 2L	Multiple	Palm Beach MPO Plan	FDOT	Commissioner District 6	City Of South Bay, City Of Belle Glade, South Florida Conservancy District
210	PBTPA-990	Vision 2050 LRTP	Greenview Shores Blvd Corridor Roundabouts (@ Paddock Drive, Foresteria Ave, & Meadow Ave)				Roundabouts	Wellington	Palm Beach MPO Plan	Wellington	Commissioner District 6	Village Of Wellington, Acme Improvement District

Line Number	Project ID	Plan	Name	Project Description	From	To	Type	Municipality	Source	Sponsor	Commissioner District	Governing Body
211	PBTPA-997	Vision 2050 LRTP	Okeechobee Blvd (SR 704)(PalmTran - Routes 43) Enhanced Transit from SR 7 to US 1 and SR 7 from Forest Hill Blvd to Okeechobee Blvd	Enhanced transit & associated multimodal improvements Okeechobee Blvd from SR 7 to US 1; and SR 7 from Forest Hill Blvd to Okeechobee Blvd			Enhanced transit & associated multimodal improvements Okeechobee Blvd from SR 7 to US 1; and SR 7 from Forest Hill Blvd to Okeechobee Blvd		Palm Beach MPO Plan	Palm Beach MPO	Commissioner District 7, Commissioner District 6, Commissioner District 2	Village Of Wellington, City Of West Palm Beach, Village Of Royal Palm Beach, West Palm Beach Community Redevelopment Agency, Westgate/Belvedere Community Redevelopment Agency, Lake Worth Drainage District, Northern Palm Beach County Improvement District
212	PBTPA-999	Vision 2050 LRTP	Lake Worth Rd Enhanced Transit from SR 7 to US 1 and SR 7 from Lake Worth Rd to Forest Hill Blvd	Enhanced transit & associated multimodal improvements on Lake Worth Rd from SR 7 to US 1 and SR 7 from Lake Worth Rd to Forest Hill Blvd			Enhanced transit & associated multimodal improvements on Lake Worth Rd from SR 7 to US 1 and SR 7 from Lake Worth Rd to Forest Hill Blvd	Multiple	Palm Beach MPO Plan	Palm Beach MPO	Commissioner District 6, Commissioner District 2, Commissioner District 3	Village Of Palm Springs, City Of Lake Worth Beach, Village Of Wellington, City Of Greenacres, Lake Worth Community Redevelopment Agency, Palm Springs Community Redevelopment Agency, Lake Worth Drainage District
213	RPB-11	Royal Palm Beach Transportation CIP	SR80 Decorative Light Poles	Replace existing fixtures with LED fixtures on Lamstein Lane. The cost is for material. The installation will be completed using in-house labor. The project is expanded to include the replacement of fixtures in the FOC Parking Lot.	Cape Ivy Point	State Rd. 80	Lighting	Royal Palm Beach	Municipal Plan	Royal Palm Beach	Commissioner District 6	Village Of Royal Palm Beach, Northern Palm Beach County Improvement District
214	RPB-17	Royal Palm Beach Transportation CIP	Street Sign R&R	Replace the existing 4.0' walkway on the west side of Park Road North with a 10.0' wide multi use pathway from Sparrow Drive to Cypress Trails Elementary School and add on street parking and type f curb near Crestwood Middle and Cypress Elementary.	Sparrow Der.	Sweet Bay Ln.	Multi-Use Path	Royal Palm Beach	Municipal Plan	Royal Palm Beach	Commissioner District 6	Village Of Royal Palm Beach, Indian Trail Improvement District

Line Number	Project ID	Plan	Name	Project Description	From	To	Type	Municipality	Source	Sponsor	Commissioner District	Governing Body
215	RPB-18	Village of Royal Palm Beach Planned Projects	FPL Roadway	Remove the existing asphalt pathway on the FPL Pathway with concrete, and expand the width to 10 feet wherever possible. Reconfigure the Village-owned parking lot and add wooden split rail fence to protect the new pathway. Reconfigure the cul-de-sac on Sparrow Drive to be ADA-compliant and connect to the FPL Pathway. Widen the existing sidewalk on the south side of Okeechobee Boulevard to 10 feet. Add a 10 foot-wide pathway to directly connect Okeechobee Boulevard to Sparrow Drive.	Bilbao St	Sparrow Dr	Expand pathway, add new pathway	Royal Palm Beach	Municipal Plan	Royal Palm Beach	Commissioner District 6	Village Of Royal Palm Beach, Indian Trail Improvement District
216	RPB-19	Village of Royal Palm Beach Planned Projects	Sparrow Dr	Remove the 4 foot sidewalk on the south side of Sparrow Drive between Sweetbay Lane and Crestwood Boulevard, and replace with a 10 foot-wide concrete pathway.	Crestwood Blvd	Sweetbay Lane	10 foot pathway	Royal Palm Beach	Municipal Plan	Royal Palm Beach	Commissioner District 6	Village Of Royal Palm Beach, Indian Trail Improvement District
217	RPB-20	Village of Royal Palm Beach Planned Projects	Park Rd N	Widen the existing sidewalk on the inner side of Park Road North to 10 feet. Add on-street parking to alleviate the issue of parents parking in the grass along the road where many students walk/bike and adding F-curb to protect pedestrians on Park Road North.	Sparrow Dr	Sweetbay Lane	10 foot pathway, f curb	Royal Palm Beach	Municipal Plan	Royal Palm Beach	Commissioner District 6	Village Of Royal Palm Beach, Indian Trail Improvement District
218	RPB-21	Village of Royal Palm Beach Planned Projects	Lamstein Lane	Construct an 8 foot-wide sidewalk along Lamstein Lane to connect Seminole Estates & Townhomes to public sidewalks.	Seminole Lakes Rd	Cape Ivy Point	8 foot sidewalk	Royal Palm Beach	Municipal Plan	Royal Palm Beach	Commissioner District 6	Village Of Royal Palm Beach, Northern Palm Beach County Improvement District
219	SB-6	Final South Bay State of the City Report	NW 1st Street Reconstruction	Targeting the reconstruction of NW 1st Street, this project aims to modernize the road segment, improving its usability and resilience,	NW 1st Avenue	NW 3rd Avenue	Road reconstruction	South Bay	Municipal Plan	South Bay	Commissioner District 6	City Of South Bay, South Shore Drainage District

Line Number	Project ID	Plan	Name	Project Description	From	To	Type	Municipality	Source	Sponsor	Commissioner District	Governing Body
				thereby benefiting the residents and visitors alike								
220	W-1	2025 CIP Plan-Transportation Capital Projects Breakdown	Lake Worth Road - 120th Ave Intersection	This project involves the reconstruction of the current intersection at Lake Worth Road and 120th Ave into a modern roundabout. The existing intersection, operating as an uncontrolled junction, has reached its capacity and requires an upgrade. The proposed roundabout aims to address the present and future traffic demands of the intersection while incorporating traffic calming features along the Lake Worth Road corridor. This project aligns with the objective of creating a more efficient and safe transportation network to cater to the area's current and future needs.	NA	NA	Roundabout	Wellington	Municipal Plan	Wellington	Commissioner District 6	Village Of Wellington, Acme Improvement District
221	W-10	Bike and Pedestrian Circulation Plan	Wellington Trace	In locations where Wellington has not received grant money to construct new bicycle lanes, this plan proposes adding four-foot wide asphalt shoulders to the roadways to act as bicycle lanes or adding share the road signs.	Forest Hill Boulevard (south)	Forest Hill Boulevard (north)	Add Shoulders	Wellington	Municipal Plan	Wellington	Commissioner District 6	Village Of Wellington, Acme Improvement District
222	W-100	Vision Zero	South Rd & 40th St	Install high visibility crosswalks, rectangular rapid flashing beacons, and pedestrian refuge islands to improve pedestrian visibility and safety at non-signalized crosswalks	NA	NA	Improve Safety at Unsignalized Intersections	Wellington	Municipal Plan	Wellington	Commissioner District 6	Village Of Wellington, Acme Improvement District

Line Number	Project ID	Plan	Name	Project Description	From	To	Type	Municipality	Source	Sponsor	Commissioner District	Governing Body
223	W-101	Vision Zero	Anhinga Dr & Pine Valley Dr	Install high visibility crosswalks, rectangular rapid flashing beacons, and pedestrian refuge islands to improve pedestrian visibility and safety at non-signalized crosswalks	NA	NA	Improve Safety at Unsignalized Intersections	Wellington	Municipal Plan	Wellington	Commissioner District 6	Village Of Wellington, Acme Improvement District
224	W-102	Vision Zero	S Shore Blvd & St Andrew Pl	Install high visibility crosswalks, rectangular rapid flashing beacons, and pedestrian refuge islands to improve pedestrian visibility and safety at non-signalized crosswalks	NA	NA	Improve Safety at Unsignalized Intersections	Wellington	Municipal Plan	Wellington	Commissioner District 6	Village Of Wellington, Acme Improvement District
225	W-103	Vision Zero	Forest Hill Blvd & Essex Dr	Install high visibility crosswalks, rectangular rapid flashing beacons, and pedestrian refuge islands to improve pedestrian visibility and safety at non-signalized crosswalks	NA	NA	Improve Safety at Unsignalized Intersections	Wellington	Municipal Plan	Wellington	Commissioner District 6	Village Of Wellington, Acme Improvement District
226	W-104	Vision Zero	Wellington Trace & Wild Pine Rd	Install high visibility crosswalks, rectangular rapid flashing beacons, and pedestrian refuge islands to improve pedestrian visibility and safety at non-signalized crosswalks	NA	NA	Improve Safety at Unsignalized Intersections	Wellington	Municipal Plan	Wellington	Commissioner District 6	Village Of Wellington, Acme Improvement District
227	W-105	Vision Zero	Wellington Trace & Old Country Rd	Install high visibility crosswalks, rectangular rapid flashing beacons, and pedestrian refuge islands to improve pedestrian visibility and safety at non-signalized crosswalks	NA	NA	Improve Safety at Unsignalized Intersections	Wellington	Municipal Plan	Wellington	Commissioner District 6	Village Of Wellington, Acme Improvement District
228	W-106	Vision Zero	S Shore Blvd & Chancellor Dr	Install high visibility crosswalks, rectangular rapid flashing beacons, and pedestrian refuge islands to improve pedestrian visibility and safety at non-signalized crosswalks	NA	NA	Improve Safety at Unsignalized Intersections	Wellington	Municipal Plan	Wellington	Commissioner District 6	Village Of Wellington, Acme Improvement District

Line Number	Project ID	Plan	Name	Project Description	From	To	Type	Municipality	Source	Sponsor	Commissioner District	Governing Body
229	W-107	Vision Zero	Aero Club Dr & Cedar Bluff	Install high visibility crosswalks, rectangular rapid flashing beacons, and pedestrian refuge islands to improve pedestrian visibility and safety at non-signalized crosswalks	NA	NA	Improve Safety at Unsignalized Intersections	Wellington	Municipal Plan	Wellington	Commissioner District 6	Village Of Wellington, Acme Improvement District
230	W-108	Vision Zero	Wellington Trace & Stratford St	Install high visibility crosswalks, rectangular rapid flashing beacons, and pedestrian refuge islands to improve pedestrian visibility and safety at non-signalized crosswalks	NA	NA	Improve Safety at Unsignalized Intersections	Wellington	Municipal Plan	Wellington	Commissioner District 6	Village Of Wellington, Acme Improvement District
231	W-11	Bike and Pedestrian Circulation Plan	Stribling Way	In locations where Wellington has not received grant money to construct new bicycle lanes, this plan proposes adding four-foot wide asphalt shoulders to the roadways to act as bicycle lanes or adding share the road signs.	441	Lyons Road	Add Shoulders	Wellington	Municipal Plan	Wellington	Commissioner District 6	Village Of Wellington, Acme Improvement District, Lake Worth Drainage District
232	W-12	Bike and Pedestrian Circulation Plan	Wellington Trace	In locations where Wellington has not received grant money to construct new bicycle lanes, this plan proposes adding four-foot wide asphalt shoulders to the roadways to act as bicycle lanes or adding share the road signs.	Greenview Shores Boulevard	Greenbriar Boulevard	Add Shoulders	Wellington	Municipal Plan	Wellington	Commissioner District 6	Village Of Wellington, Acme Improvement District
233	W-13	Bike and Pedestrian Circulation Plan	South Shore Boulevard and Pierson Road	Two bicycle lanes are proposed to be shifted at intersections to allow bicyclists to continue their paths between the turn lane and the thru-lane traffic	NA	NA	Roadway Reconfiguration	Wellington	Municipal Plan	Wellington	Commissioner District 6	Village Of Wellington, Acme Improvement District
234	W-14	Bike and Pedestrian Circulation Plan	Big Blue Trace and Wellington Trace	Two bicycle lanes are proposed to be shifted at intersections to allow bicyclists to continue their paths between the turn lane and the thru-lane traffic	NA	NA	Roadway Reconfiguration	Wellington	Municipal Plan	Wellington	Commissioner District 6	Village Of Wellington, Acme Improvement District

Line Number	Project ID	Plan	Name	Project Description	From	To	Type	Municipality	Source	Sponsor	Commissioner District	Governing Body
235	W-15	Bike and Pedestrian Circulation Plan	Birkdale Drive	The following projects are seen as long range projects and may not score high enough to be grant worthy by the TPA/FDOT. Therefore, they will be reevaluated in the next Bicycle and Pedestrian Circulation Planupdate.	NA	NA	Add Shoulders	Wellington	Municipal Plan	Wellington	Commissioner District 6	Village Of Wellington, Acme Improvement District
236	W-16	Bike and Pedestrian Circulation Plan	Paddock Drive	The following projects are seen as long range projects and may not score high enough to be grant worthy by the TPA/FDOT. Therefore, they will be reevaluated in the next Bicycle and Pedestrian Circulation Planupdate.	NA	NA	Add Shoulders	Wellington	Municipal Plan	Wellington	Commissioner District 6	Village Of Wellington, Acme Improvement District
237	W-17	Bike and Pedestrian Circulation Plan	Stribling Way	The following projects are seen as long range projects and may not score high enough to be grant worthy by the TPA/FDOT. Therefore, they will be reevaluated in the next Bicycle and Pedestrian Circulation Planupdate.	NA	NA	Add Shoulders	Wellington	Municipal Plan	Wellington	Commissioner District 6	Village Of Wellington, Acme Improvement District, Lake Worth Drainage District
238	W-18	Bike and Pedestrian Circulation Plan	Paddock Drive	Several existing pathways are proposed to be widened from eight-feet to 10 or 12 feet depending on the available room. Their widening can coincide with Public Works' annual maintenance program and the capital costs to widen the multi-modal pathways will need to be addressed.	NA	NA	Multimodal Path Widening	Wellington	Municipal Plan	Wellington	Commissioner District 6	Village Of Wellington, Acme Improvement District

Line Number	Project ID	Plan	Name	Project Description	From	To	Type	Municipality	Source	Sponsor	Commissioner District	Governing Body
239	W-19	Bike and Pedestrian Circulation Plan	Binks Forest Drive and Bent Creek Drive	Several existing pathways are proposed to be widened from eight-feet to 10 or 12 feet depending on the available room. Their widening can coincide with Public Works' annual maintenance program and the capital costs to widen the multi-modal pathways will need to be addressed.	NA	NA	Multimodal Path Widening	Wellington	Municipal Plan	Wellington	Commissioner District 6	Village Of Wellington, Acme Improvement District
240	W-2	2025 CIP Plan-Transportation Capital Projects Breakdown	Greenbriar Blvd	This project has been revised to provide bicycle lanes along Greenbriar Boulevard, spanning from Aero Club Drive to Greenview Shores Boulevard. The initiative aims to broaden the bicycle lane travel network within the Village of Wellington.	Aero Club Drive	Greenview Shores Boulevard	Bicycle Lane Expansion	Wellington	Municipal Plan	Wellington	Commissioner District 6	Village Of Wellington, Acme Improvement District
241	W-20	Bike and Pedestrian Circulation Plan	Greenview Shores	Several existing pathways are proposed to be widened from eight-feet to 10 or 12 feet depending on the available room. Their widening can coincide with Public Works' annual maintenance program and the capital costs to widen the multi-modal pathways will need to be addressed.	NA	NA	Multimodal Path Widening	Wellington	Municipal Plan	Wellington	Commissioner District 6	Village Of Wellington, Acme Improvement District
242	W-21	Bike and Pedestrian Circulation Plan	Greenbriar Boulevard	Several existing pathways are proposed to be widened from eight-feet to 10 or 12 feet depending on the available room. Their widening can coincide with Public Works' annual maintenance program and the capital costs to widen the multi-modal pathways will need to be addressed.	NA	NA	Multimodal Path Widening	Wellington	Municipal Plan	Wellington	Commissioner District 6	Village Of Wellington, Acme Improvement District

Line Number	Project ID	Plan	Name	Project Description	From	To	Type	Municipality	Source	Sponsor	Commissioner District	Governing Body
243	W-22	Bike and Pedestrian Circulation Plan	Stribling Way	Several existing pathways are proposed to be widened from eight-feet to 10 or 12 feet depending on the available room. Their widening can coincide with Public Works' annual maintenance program and the capital costs to widen the multi-modal pathways will need to be addressed.	NA	NA	Multimodal Path Widening	Wellington	Municipal Plan	Wellington	Commissioner District 6	Village Of Wellington, Acme Improvement District, Lake Worth Drainage District
244	W-23	Bike and Pedestrian Circulation Plan	120th Avenue South	Several existing pathways are proposed to be widened from eight-feet to 10 or 12 feet depending on the available room. Their widening can coincide with Public Works' annual maintenance program and the capital costs to widen the multi-modal pathways will need to be addressed.	NA	NA	Multimodal Path Widening	Wellington	Municipal Plan	Wellington	Commissioner District 6	Village Of Wellington, Acme Improvement District
245	W-24	Bike and Pedestrian Circulation Plan	Lake Worth Road	Several existing pathways are proposed to be widened from eight-feet to 10 or 12 feet depending on the available room. Their widening can coincide with Public Works' annual maintenance program and the capital costs to widen the multi-modal pathways will need to be addressed.	NA	NA	Multimodal Path Widening	Wellington	Municipal Plan	Wellington	Commissioner District 6	Village Of Wellington, Acme Improvement District
246	W-25	Bike and Pedestrian Circulation Plan	Wellington Trace	Several existing pathways are proposed to be widened from eight-feet to 10 or 12 feet depending on the available room. Their widening can coincide with Public Works' annual maintenance program and the capital costs to widen the multi-modal pathways will need to be addressed.	Forest Hill Boulevard	Greenview Shores	Multimodal Path Widening	Wellington	Municipal Plan	Wellington	Commissioner District 6	Village Of Wellington, Acme Improvement District

Line Number	Project ID	Plan	Name	Project Description	From	To	Type	Municipality	Source	Sponsor	Commissioner District	Governing Body
247	W-26	Bike and Pedestrian Circulation Plan	Lyons Road	Several existing pathways are proposed to be widened from eight-feet to 10 or 12 feet depending on the available room. Their widening can coincide with Public Works' annual maintenance program and the capital costs to widen the multi-modal pathways will need to be addressed.	NA	NA	Multimodal Path Widening	Wellington	Municipal Plan	Wellington	Commissioner District 6	Village Of Wellington, Lake Worth Drainage District
248	W-27	Bike and Pedestrian Circulation Plan	South Shore Boulevard	Several existing pathways are proposed to be widened from eight-feet to 10 or 12 feet depending on the available room. Their widening can coincide with Public Works' annual maintenance program and the capital costs to widen the multi-modal pathways will need to be addressed.	NA	NA	Multimodal Path Widening	Wellington	Municipal Plan	Wellington	Commissioner District 6	Village Of Wellington, Acme Improvement District
249	W-28	Bike and Pedestrian Circulation Plan	Wellington Loop Trail	The crossing would continue the Wellington Loop Trail, similar to the existing bridge atBinks Forest/C-1 Canal and Flying Cow Ranch Road.	NA	NA	Multimodal Crossing	Wellington	Municipal Plan	Wellington	Commissioner District 6	Village Of Wellington, Acme Improvement District
250	W-3	2025 CIP Plan-Transportation Capital Projects Breakdown	C-8 Canal	This project focuses on establishing new multiuse pathways along the C-8 canal, stretching between Stribling Road and Forest Hill Blvd. Additionally, it involves the creation of a multiuse pathway within the Wellington Green Civic Property (the 10 Acre Site). The primary objective is to expand the multimodal travel system within the Village of Wellington, offering enhanced connectivity and accessibility for golf carts, pedestrians, and cyclists.	Stribling Way	Forest Hill Boulevard	Multi-Use Path	Wellington	Municipal Plan	Wellington	Commissioner District 6	Village Of Wellington, Acme Improvement District

Line Number	Project ID	Plan	Name	Project Description	From	To	Type	Municipality	Source	Sponsor	Commissioner District	Governing Body
251	W-30	Vision Zero	Wellington Trace	Install signing and striping improvements along in advance of curves to alert drivers to upcoming curves, advisory speed reductions, and highlight lane positioning on curves	Greenbrier Boulevard	Forest Hill Boulevard	Enhanced Delineation on Curves	Wellington	Municipal Plan	Wellington	Commissioner District 6	Village Of Wellington, Acme Improvement District
252	W-31	Vision Zero	South Shore Boulevard	Install signing and striping improvements along in advance of curves to alert drivers to upcoming curves, advisory speed reductions, and highlight lane positioning on curves	Forest Hill Boulevard	Lake Worth Road	Enhanced Delineation on Curves	Wellington	Municipal Plan	Wellington	Commissioner District 6	Village Of Wellington, Acme Improvement District
253	W-32	Vision Zero	Greenview Shores Boulevard	Install signing and striping improvements along in advance of curves to alert drivers to upcoming curves, advisory speed reductions, and highlight lane positioning on curves	Wellington Trace	South Shore Boulevard	Enhanced Delineation on Curves	Wellington	Municipal Plan	Wellington	Commissioner District 6	Village Of Wellington, Acme Improvement District
254	W-33	Vision Zero	Big Blue Trace	Install signing and striping improvements along in advance of curves to alert drivers to upcoming curves, advisory speed reductions, and highlight lane positioning on curves	Southern Boulevard	South Shore Boulevard	Enhanced Delineation on Curves	Wellington	Municipal Plan	Wellington	Commissioner District 6	Village Of Royal Palm Beach, Indian Trail Improvement District, Lake Worth Drainage District, Loxahatchee Groves Water Control District, Northern Palm Beach County Improvement District
255	W-34	Vision Zero	Palm Beach Point Boulevard	Install signing and striping improvements along in advance of curves to alert drivers to upcoming curves, advisory speed reductions, and highlight lane positioning on curves	NA	NA	Enhanced Delineation on Curves	Wellington	Municipal Plan	Wellington	Commissioner District 6	Village Of Wellington, Acme Improvement District
256	W-35	Vision Zero	Stribling Way	Install signing and striping improvements along in advance of curves to alert drivers to upcoming curves, advisory speed reductions, and highlight lane positioning on curves	Fairlane Farms Road	Lyons Road	Enhanced Delineation on Curves	Wellington	Municipal Plan	Wellington	Commissioner District 6	Village Of Wellington, Acme Improvement District, Lake Worth Drainage District
257	W-36	Vision Zero	40th Street	Install signing and striping improvements along in advance of curves to alert drivers to upcoming curves, advisory speed reductions, and highlight lane positioning on curves	Lake Worth Road	Palm Beach Point Boulevard	Enhanced Delineation on Curves	Wellington	Municipal Plan	Wellington	Commissioner District 6	Village Of Wellington, Acme Improvement District

Line Number	Project ID	Plan	Name	Project Description	From	To	Type	Municipality	Source	Sponsor	Commissioner District	Governing Body
258	W-37	Vision Zero	Birkdale Road	Install signing and striping improvements along in advance of curves to alert drivers to upcoming curves, advisory speed reductions, and highlight lane positioning on curves	Forest Hill Boulevard	Wellington Trace	Enhanced Delineation on Curves	Wellington	Municipal Plan	Wellington	Commissioner District 6	Village Of Wellington, Acme Improvement District
259	W-38	Vision Zero	Pine Valley Drive	Install signing and striping improvements along in advance of curves to alert drivers to upcoming curves, advisory speed reductions, and highlight lane positioning on curves	Anhinga Drive	Summerwood Circle	Enhanced Delineation on Curves	Wellington	Municipal Plan	Wellington	Commissioner District 6	Village Of Wellington, Acme Improvement District
260	W-39	Vision Zero	Little Ranches Trail	Install signing and striping improvements along in advance of curves to alert drivers to upcoming curves, advisory speed reductions, and highlight lane positioning on curves	Southern Boulevard	Acme Road	Enhanced Delineation on Curves	Wellington	Municipal Plan	Wellington	Commissioner District 6	Village Of Wellington, Village Of Royal Palm Beach, Acme Improvement District, Indian Trail Improvement District
261	W-4	Bike and Pedestrian Circulation Plan	Greenview Shores Boulevard	This will complete a 6.4-mile bicycle loop in the western area of Wellington, as it will connect to the existing bicycle lanes on Greenview Shores and the four-foot shoulderon Aero Club Drive that is scheduled for construction in fiscal year 2021-2022.	Wellington Trace	Aero Club Drive	Bike Lane	Wellington	Municipal Plan	Wellington	Commissioner District 6	Village Of Wellington, Acme Improvement District
262	W-40	Vision Zero	Doubletree Trail	Install flashing beacons on advance warning signs and stop signs to enhance conspicuity of upcoming intersections or changes in roadway alignment	Greentree Trail	Big Blue Trace	Advanced Warning Signs and Flashing Beacons	Wellington	Municipal Plan	Wellington	Commissioner District 6	Village Of Wellington, Acme Improvement District
263	W-41	Vision Zero	Forest Hill Boulevard	Install flashing beacons on advance warning signs and stop signs to enhance conspicuity of upcoming intersections or changes in roadway alignment	Southern Boulevard	South State Road 7	Advanced Warning Signs and Flashing Beacons	Wellington	Municipal Plan	Wellington	Commissioner District 6	Village Of Wellington, Village Of Royal Palm Beach, Acme Improvement District, Indian Trail Improvement District, Lake Worth Drainage District, Loxahatchee Groves Water Control District

Line Number	Project ID	Plan	Name	Project Description	From	To	Type	Municipality	Source	Sponsor	Commissioner District	Governing Body
264	W-42	Vision Zero	Wellington Trace	Install flashing beacons on advance warning signs and stop signs to enhance conspicuity of upcoming intersections or changes in roadway alignment	Greenbrier Boulevard	Forest Hill Boulevard	Advanced Warning Signs and Flashing Beacons	Wellington	Municipal Plan	Wellington	Commissioner District 6	Village Of Wellington, Acme Improvement District
265	W-43	Vision Zero	South Shore Boulevard	Install flashing beacons on advance warning signs and stop signs to enhance conspicuity of upcoming intersections or changes in roadway alignment	Forest Hill Boulevard	Lake Worth Road	Advanced Warning Signs and Flashing Beacons	Wellington	Municipal Plan	Wellington	Commissioner District 6	Village Of Wellington, Acme Improvement District
266	W-44	Vision Zero	Greenview Shores Boulevard	Install flashing beacons on advance warning signs and stop signs to enhance conspicuity of upcoming intersections or changes in roadway alignment	Wellington Trace	South Shore Boulevard	Advanced Warning Signs and Flashing Beacons	Wellington	Municipal Plan	Wellington	Commissioner District 6	Village Of Wellington, Acme Improvement District
267	W-45	Vision Zero	Lake Worth Road	Install flashing beacons on advance warning signs and stop signs to enhance conspicuity of upcoming intersections or changes in roadway alignment	South Shore Boulevard	South State Road 7	Advanced Warning Signs and Flashing Beacons	Wellington	Municipal Plan	Wellington	Commissioner District 6	Village Of Wellington, Acme Improvement District, Lake Worth Drainage District
268	W-46	Vision Zero	Aero Club Drive	Install flashing beacons on advance warning signs and stop signs to enhance conspicuity of upcoming intersections or changes in roadway alignment	Greenbriar Boulevard	Binks Forest Drive	Advanced Warning Signs and Flashing Beacons	Wellington	Municipal Plan	Wellington	Commissioner District 6	Village Of Wellington, Acme Improvement District
269	W-47	Vision Zero	Birkdale Drive	Install flashing beacons on advance warning signs and stop signs to enhance conspicuity of upcoming intersections or changes in roadway alignment	Forest Hill Boulevard	Wellington Trace	Advanced Warning Signs and Flashing Beacons	Wellington	Municipal Plan	Wellington	Commissioner District 6	Village Of Wellington, Acme Improvement District
270	W-48	Vision Zero	Greenbrier Boulevard	Install flashing beacons on advance warning signs and stop signs to enhance conspicuity of upcoming intersections or changes in roadway alignment	Aero Club Drive	Greenview Shores Boulevard	Advanced Warning Signs and Flashing Beacons	Wellington	Municipal Plan	Wellington	Commissioner District 6	Village Of Wellington, Acme Improvement District
271	W-49	Vision Zero	120th Avenue	Install flashing beacons on advance warning signs and stop signs to enhance conspicuity of upcoming intersections or changes in roadway alignment	50th Street	Lake Worth Road	Advanced Warning Signs and Flashing Beacons	Wellington	Municipal Plan	Wellington	Commissioner District 6	Village Of Wellington, Acme Improvement District

Line Number	Project ID	Plan	Name	Project Description	From	To	Type	Municipality	Source	Sponsor	Commissioner District	Governing Body
272	W-5	Bike and Pedestrian Circulation Plan	Greenbriar Boulevard	This will complete a 6.4-mile bicycle loop in the western area of Wellington, as it will connect to the existing bicycle lanes on Greenview Shores and the four-foot shoulderon Aero Club Drive that is scheduled for construction in fiscal year 2021-2022.	Aero Club Drive	Greeniew Shores Boulevard	Bike Lane	Wellington	Municipal Plan	Wellington	Commissioner District 6	Village Of Wellington, Acme Improvement District
273	W-50	Vision Zero	Forest Hill Boulevard	Improve intersections along the corridor to improve sight distance, reconfigure left turn lanes, improve signing and striping, and install roundabouts	Southern Boulevard	South State Road 7	Improve Intersection Geometry for Left and Right Turns	Wellington	Municipal Plan	Wellington	Commissioner District 6	Village Of Wellington, Village Of Royal Palm Beach, Acme Improvement District, Indian Trail Improvement District, Lake Worth Drainage District, Loxahatchee Groves Water Control District
274	W-51	Vision Zero	Wellington Trace	Improve intersections along the corridor to improve sight distance, reconfigure left turn lanes, improve signing and striping, and install roundabouts	Greenbrier Boulevard	Forest Hill Boulevard	Improve Intersection Geometry for Left and Right Turns	Wellington	Municipal Plan	Wellington	Commissioner District 6	Village Of Wellington, Acme Improvement District
275	W-52	Vision Zero	South Shore Boulevard	Improve intersections along the corridor to improve sight distance, reconfigure left turn lanes, improve signing and striping, and install roundabouts	Forest Hill Boulevard	Lake Worth Road	Improve Intersection Geometry for Left and Right Turns	Wellington	Municipal Plan	Wellington	Commissioner District 6	Village Of Wellington, Acme Improvement District
276	W-53	Vision Zero	Greenview Shores Boulevard	Improve intersections along the corridor to improve sight distance, reconfigure left turn lanes, improve signing and striping, and install roundabouts	Wellington Trace	South Shore Boulevard	Improve Intersection Geometry for Left and Right Turns	Wellington	Municipal Plan	Wellington	Commissioner District 6	Village Of Wellington, Acme Improvement District
277	W-54	Vision Zero	Lake Worth Road	Improve intersections along the corridor to improve sight distance, reconfigure left turn lanes, improve signing and striping, and install roundabouts	South Shore Boulevard	C-8 Canal	Improve Intersection Geometry for Left and Right Turns	Wellington	Municipal Plan	Wellington	Commissioner District 6	Village Of Wellington, Acme Improvement District

Line Number	Project ID	Plan	Name	Project Description	From	To	Type	Municipality	Source	Sponsor	Commissioner District	Governing Body
278	W-55	Vision Zero	Big Blue Trace	Improve intersections along the corridor to improve sight distance, reconfigure left turn lanes, improve signing and striping, and install roundabouts	Southern Boulevard	South Shore Boulevard	Improve Intersection Geometry for Left and Right Turns	Wellington	Municipal Plan	Wellington	Commissioner District 6	Village Of Royal Palm Beach, Indian Trail Improvement District, Lake Worth Drainage District, Loxahatchee Groves Water Control District, Northern Palm Beach County Improvement District
279	W-56	Vision Zero	Aero Club Drive	Improve intersections along the corridor to improve sight distance, reconfigure left turn lanes, improve signing and striping, and install roundabouts	Greenbriar Boulevard	Binks Forest Drive	Improve Intersection Geometry for Left and Right Turns	Wellington	Municipal Plan	Wellington	Commissioner District 6	Village Of Wellington, Acme Improvement District
280	W-57	Vision Zero	Stribling Way	Improve intersections along the corridor to improve sight distance, reconfigure left turn lanes, improve signing and striping, and install roundabouts	Fairlane Farms Road	Lyons Road	Improve Intersection Geometry for Left and Right Turns	Wellington	Municipal Plan	Wellington	Commissioner District 6	Village Of Wellington, Acme Improvement District, Lake Worth Drainage District
281	W-58	Vision Zero	Palm Beach Point Boulevard	Improve intersections along the corridor to improve sight distance, reconfigure left turn lanes, improve signing and striping, and install roundabouts	Ousley Farms Road	40th Street	Improve Intersection Geometry for Left and Right Turns	Wellington	Municipal Plan	Wellington	Commissioner District 6	Village Of Wellington, Acme Improvement District
282	W-59	Vision Zero	Birkdale Drive	Improve intersections along the corridor to improve sight distance, reconfigure left turn lanes, improve signing and striping, and install roundabouts	Forest Hill Boulevard	Wellington Trace	Improve Intersection Geometry for Left and Right Turns	Wellington	Municipal Plan	Wellington	Commissioner District 6	Village Of Wellington, Acme Improvement District
283	W-6	Bike and Pedestrian Circulation Plan	C-2 Canal	This pathway would span the length from Forest Hill Boulevard to Stribling Way on the south. It will also provide a connection to Wellington Green Park, the 10-acre site adjacent to the mall.	Bent Creek Road	Greeniew Shores Boulevard	Multimodal Paths	Wellington	Municipal Plan	Wellington	Commissioner District 6	Village Of Wellington, Acme Improvement District
284	W-60	Vision Zero	Binks Forest	Improve intersections along the corridor to improve sight distance, reconfigure left turn lanes, improve signing and	NA	NA	Improve Intersection Geometry for Left and Right Turns	Wellington	Municipal Plan	Wellington	Commissioner District 6	Village Of Wellington, Acme Improvement District, Loxahatchee Groves Water Control District

Line Number	Project ID	Plan	Name	Project Description	From	To	Type	Municipality	Source	Sponsor	Commissioner District	Governing Body
				striping, and install roundabouts								
285	W-61	Vision Zero	Cypress Park Drive	Improve intersections along the corridor to improve sight distance, reconfigure left turn lanes, improve signing and striping, and install roundabouts	NA	NA	Improve Intersection Geometry for Left and Right Turns	Wellington	Municipal Plan	Wellington	Commissioner District 6	Village Of Wellington, Acme Improvement District
286	W-62	Vision Zero	Wellington Trace	Install new bike lanes and upgrade existing bike lanes with buffers, pavement markings and signage improvements	Greenview Shores Boulevard	Forest Hill Boulevard	Install Bike Lanes/Multimodal Paths	Wellington	Municipal Plan	Wellington	Commissioner District 6	Village Of Wellington, Acme Improvement District
287	W-63	Vision Zero	South Shore Boulevard	Install new bike lanes and upgrade existing bike lanes with buffers, pavement markings and signage improvements	Forest Hill Boulevard	Lake Worth Road	Install Bike Lanes/Multimodal Paths	Wellington	Municipal Plan	Wellington	Commissioner District 6	Village Of Wellington, Acme Improvement District
288	W-64	Vision Zero	Greenview Shores Boulevard	Install new bike lanes and upgrade existing bike lanes with buffers, pavement markings and signage improvements	Wellington Trace	South Shore Boulevard	Install Bike Lanes/Multimodal Paths	Wellington	Municipal Plan	Wellington	Commissioner District 6	Village Of Wellington, Acme Improvement District
289	W-65	Vision Zero	Big Blue Trace	Install new bike lanes and upgrade existing bike lanes with buffers, pavement markings and signage improvements	Wellington Trace	South Shore	Install Bike Lanes/Multimodal Paths	Wellington	Municipal Plan	Wellington	Commissioner District 6	Village Of Wellington, Acme Improvement District
290	W-66	Vision Zero	Greenbrier Boulevard	Install new bike lanes and upgrade existing bike lanes with buffers, pavement markings and signage improvements	Aero Club Drive	Greenview Shores Boulevard	Install Bike Lanes/Multimodal Paths	Wellington	Municipal Plan	Wellington	Commissioner District 6	Village Of Wellington, Acme Improvement District
291	W-67	Vision Zero	Lake Worth Road	Install edgelines and centerline stripes and rumble strips to increase visibility of lane positioning and alert the driver that the vehicle has left the travel lane. Install guardrail to prevent vehicles from entering dangerous conditions	South Shore Boulevard	South State Road 7	Enhanced Edgelines, Centerlines, Guardrail	Wellington	Municipal Plan	Wellington	Commissioner District 6	Village Of Wellington, Acme Improvement District, Lake Worth Drainage District

Line Number	Project ID	Plan	Name	Project Description	From	To	Type	Municipality	Source	Sponsor	Commissioner District	Governing Body
292	W-68	Vision Zero	Pierson Road	Install edgelines and centerline stripes and rumble strips to increase visibility of lane positioning and alert the driver that the vehicle has left the travel lane. Install guardrail to prevent vehicles from entering dangerous conditions	Ousley Farms Road	Fairline Farms Road	Enhanced Edgelines, Centerlines, Guardrail	Wellington	Municipal Plan	Wellington	Commissioner District 6	Village Of Wellington, Acme Improvement District
293	W-69	Vision Zero	Palm Beach Point Boulevard	Install edgelines and centerline stripes and rumble strips to increase visibility of lane positioning and alert the driver that the vehicle has left the travel lane. Install guardrail to prevent vehicles from entering dangerous conditions	Aero Club Drive	40th Street South	Enhanced Edgelines, Centerlines, Guardrail	Wellington	Municipal Plan	Wellington	Commissioner District 6	Village Of Wellington, Acme Improvement District
294	W-7	Bike and Pedestrian Circulation Plan	C-8 Canal	This pathway would span the length from Forest Hill Boulevard to Stribling Way on the south. It will also provide a connection to Wellington Green Park, the 10-acre site adjacent to the mall. These projects are proposed to be constructed in years FY2024	Forest Hill Boulevard	Stribling Way	Multimodal Paths	Wellington	Municipal Plan	Wellington	Commissioner District 6	Village Of Wellington, Acme Improvement District
295	W-70	Vision Zero	Skipton Avenue	Install edgelines and centerline stripes and rumble strips to increase visibility of lane positioning and alert the driver that the vehicle has left the travel lane. Install guardrail to prevent vehicles from entering dangerous conditions	Wellington Trace	Chelmsford Street	Enhanced Edgelines, Centerlines, Guardrail	Wellington	Municipal Plan	Wellington	Commissioner District 6	Village Of Wellington, Acme Improvement District
296	W-71	Vision Zero	50th Street South	Install edgelines and centerline stripes and rumble strips to increase visibility of lane positioning and alert the driver that the vehicle has left the travel lane. Install guardrail to prevent vehicles from entering dangerous conditions	Ousley Farms Road	Homeland Road	Enhanced Edgelines, Centerlines, Guardrail	Wellington	Municipal Plan	Wellington	Commissioner District 6	Village Of Wellington, Acme Improvement District, Lake Worth Drainage District

Line Number	Project ID	Plan	Name	Project Description	From	To	Type	Municipality	Source	Sponsor	Commissioner District	Governing Body
297	W-72	Vision Zero	40th Street South	Install edgelines and centerline stripes and rumble strips to increase visibility of lane positioning and alert the driver that the vehicle has left the travel lane. Install guardrail to prevent vehicles from entering dangerous conditions	Lake Worth Road	Palm Beach Point Boulevard	Enhanced Edgelines, Centerlines, Guardrail	Wellington	Municipal Plan	Wellington	Commissioner District 6	Village Of Wellington, Acme Improvement District
298	W-73	Vision Zero	Flying Cow Ranch Road	Install edgelines and centerline stripes and rumble strips to increase visibility of lane positioning and alert the driver that the vehicle has left the travel lane. Install guardrail to prevent vehicles from entering dangerous conditions	Southern Boulevard	Indian Mound Road	Enhanced Edgelines, Centerlines, Guardrail	Wellington	Municipal Plan	Wellington	Commissioner District 6	Village Of Wellington, Acme Improvement District, Loxahatchee Groves Water Control District, Pine Tree Water Control District - West Palm Beach
299	W-74	Vision Zero	Northumberland Circle	Install edgelines and centerline stripes and rumble strips to increase visibility of lane positioning and alert the driver that the vehicle has left the travel lane. Install guardrail to prevent vehicles from entering dangerous conditions	Reading Terrace	Northumberland Court	Enhanced Edgelines, Centerlines, Guardrail	Wellington	Municipal Plan	Wellington	Commissioner District 6	Village Of Wellington, Acme Improvement District
300	W-75	Vision Zero	Greenbrier Boulevard	Install edgelines and centerline stripes and rumble strips to increase visibility of lane positioning and alert the driver that the vehicle has left the travel lane. Install guardrail to prevent vehicles from entering dangerous conditions	Aero Club Drive	Greenview Shores Boulevard	Enhanced Edgelines, Centerlines, Guardrail	Wellington	Municipal Plan	Wellington	Commissioner District 6	Village Of Wellington, Acme Improvement District
301	W-76	Vision Zero	Acme Road	Install edgelines and centerline stripes and rumble strips to increase visibility of lane positioning and alert the driver that the vehicle has left the travel lane. Install guardrail to prevent vehicles from entering dangerous conditions	Little Ranches Trail	Acme Road	Enhanced Edgelines, Centerlines, Guardrail	Wellington	Municipal Plan	Wellington	Commissioner District 6	Village Of Wellington, Acme Improvement District

Line Number	Project ID	Plan	Name	Project Description	From	To	Type	Municipality	Source	Sponsor	Commissioner District	Governing Body
302	W-77	Vision Zero	120th Avenue	Install edgelines and centerline stripes and rumble strips to increase visibility of lane positioning and alert the driver that the vehicle has left the travel lane. Install guardrail to prevent vehicles from entering dangerous conditions	50th Street	Pierson Road	Enhanced Edgelines, Centerlines, Guardrail	Wellington	Municipal Plan	Wellington	Commissioner District 6	Village Of Wellington, Acme Improvement District
303	W-78	Vision Zero	Greenview Shores Blvd & Wellington Trace	Upgrade signal hardware with emergency vehicle pre-emption and nearside signal heads, improve signal timing and include a lead pedestrian interval, and remove flashing yellow permissive left turns at intersection with high left turn collisions	NA	NA	Improve Signal Hardware and Operations	Wellington	Municipal Plan	Wellington	Commissioner District 6	Village Of Wellington, Acme Improvement District
304	W-79	Vision Zero	Stribling Way & Forest Hill Blvd	Upgrade signal hardware with emergency vehicle pre-emption and nearside signal heads, improve signal timing and include a lead pedestrian interval, and remove flashing yellow permissive left turns at intersection with high left turn collisions	NA	NA	Improve Signal Hardware and Operations	Wellington	Municipal Plan	Wellington	Commissioner District 6	Village Of Wellington, Acme Improvement District
305	W-8	Bike and Pedestrian Circulation Plan	South Shore Boulevard	This project would provide a N/S multi-modal connection, separating horse & riders from biker, pedestrians and multi-modal uses. The existing Pink Bridle Trail is located on the west side of South Shore and extend from 50th street to Pierson Road.	Lake Worth Road	50th Street	Multimodal Paths	Wellington	Municipal Plan	Wellington	Commissioner District 6	Village Of Wellington, Acme Improvement District
306	W-80	Vision Zero	Forest Hill Blvd & Wellington Trace	Upgrade signal hardware with emergency vehicle pre-emption and nearside signal heads, improve signal timing and include a lead pedestrian interval, and remove flashing yellow permissive left turns at intersection with high left turn collisions	NA	NA	Improve Signal Hardware and Operations	Wellington	Municipal Plan	Wellington	Commissioner District 6	Village Of Wellington, Acme Improvement District

Line Number	Project ID	Plan	Name	Project Description	From	To	Type	Municipality	Source	Sponsor	Commissioner District	Governing Body
307	W-81	Vision Zero	Forest Hill Blvd & Wellington Edge Blvd	Upgrade signal hardware with emergency vehicle pre-emption and nearside signal heads, improve signal timing and include a lead pedestrian interval, and remove flashing yellow permissive left turns at intersection with high left turn collisions	NA	NA	Improve Signal Hardware and Operations	Wellington	Municipal Plan	Wellington	Commissioner District 6	Village Of Wellington, Acme Improvement District
308	W-82	Vision Zero	South Shore Blvd & Big Blue Trace	Upgrade signal hardware with emergency vehicle pre-emption and nearside signal heads, improve signal timing and include a lead pedestrian interval, and remove flashing yellow permissive left turns at intersection with high left turn collisions	NA	NA	Improve Signal Hardware and Operations	Wellington	Municipal Plan	Wellington	Commissioner District 6	Village Of Wellington, Acme Improvement District
309	W-83	Vision Zero	Lake Worth Rd & Isles View Dr	Upgrade signal hardware with emergency vehicle pre-emption and nearside signal heads, improve signal timing and include a lead pedestrian interval, and remove flashing yellow permissive left turns at intersection with high left turn collisions	NA	NA	Improve Signal Hardware and Operations	Wellington	Municipal Plan	Wellington	Commissioner District 6	Village Of Wellington, Acme Improvement District
310	W-84	Vision Zero	South Shore Blvd & Lake Worth Road	Upgrade signal hardware with emergency vehicle pre-emption and nearside signal heads, improve signal timing and include a lead pedestrian interval, and remove flashing yellow permissive left turns at intersection with high left turn collisions	NA	NA	Improve Signal Hardware and Operations	Wellington	Municipal Plan	Wellington	Commissioner District 6	Village Of Wellington, Acme Improvement District
311	W-85	Vision Zero	Aero Club Dr/Greenview Shores & Binks Forest Dr	Upgrade signal hardware with emergency vehicle pre-emption and nearside signal heads, improve signal timing and include a lead pedestrian interval, and remove flashing yellow permissive left turns at intersection with high left turn collisions	NA	NA	Improve Signal Hardware and Operations	Wellington	Municipal Plan	Wellington	Commissioner District 6	Village Of Wellington, Acme Improvement District

Line Number	Project ID	Plan	Name	Project Description	From	To	Type	Municipality	Source	Sponsor	Commissioner District	Governing Body
312	W-86	Vision Zero	Wellington Trace & Big Blue Trace	Upgrade signal hardware with emergency vehicle pre-emption and nearside signal heads, improve signal timing and include a lead pedestrian interval, and remove flashing yellow permissive left turns at intersection with high left turn collisions	NA	NA	Improve Signal Hardware and Operations	Wellington	Municipal Plan	Wellington	Commissioner District 6	Village Of Wellington, Acme Improvement District
313	W-87	Vision Zero	South Shore Blvd & Pierson Rd	Upgrade signal hardware with emergency vehicle pre-emption and nearside signal heads, improve signal timing and include a lead pedestrian interval, and remove flashing yellow permissive left turns at intersection with high left turn collisions	NA	NA	Improve Signal Hardware and Operations	Wellington	Municipal Plan	Wellington	Commissioner District 6	Village Of Wellington, Acme Improvement District
314	W-88	Vision Zero	Aero Club Dr & S Club Dr	Upgrade signal hardware with emergency vehicle pre-emption and nearside signal heads, improve signal timing and include a lead pedestrian interval, and remove flashing yellow permissive left turns at intersection with high left turn collisions	NA	NA	Improve Signal Hardware and Operations	Wellington	Municipal Plan	Wellington	Commissioner District 6	Village Of Wellington, Acme Improvement District
315	W-89	Vision Zero	Greenview Shores Blvd & East Driveway	Upgrade signal hardware with emergency vehicle pre-emption and nearside signal heads, improve signal timing and include a lead pedestrian interval, and remove flashing yellow permissive left turns at intersection with high left turn collisions	NA	NA	Improve Signal Hardware and Operations	Wellington	Municipal Plan	Wellington	Commissioner District 6	Village Of Wellington, Acme Improvement District
316	W-9	Bike and Pedestrian Circulation Plan	Aero Club Drive	This plan proposes adding four-foot wide asphalt shoulders to the roadways to act as bicycle lanes or adding share the road signs.	Bink's Forest	Greenbriar Boulevard	Add Shoulders	Wellington	Municipal Plan	Wellington	Commissioner District 6	Village Of Wellington, Acme Improvement District

Line Number	Project ID	Plan	Name	Project Description	From	To	Type	Municipality	Source	Sponsor	Commissioner District	Governing Body
317	W-90	Vision Zero	S Shore Blvd and Forest Hill Blvd	Upgrade signal hardware with emergency vehicle pre-emption and nearside signal heads, improve signal timing and include a lead pedestrian interval, and remove flashing yellow permissive left turns at intersection with high left turn collisions	NA	NA	Improve Signal Hardware and Operations	Wellington	Municipal Plan	Wellington	Commissioner District 6	Village Of Wellington, Acme Improvement District
318	W-91	Vision Zero	Greenview Shores Blvd & Binks Forest	Upgrade signal hardware with emergency vehicle pre-emption and nearside signal heads, improve signal timing and include a lead pedestrian interval, and remove flashing yellow permissive left turns at intersection with high left turn collisions	NA	NA	Improve Signal Hardware and Operations	Wellington	Municipal Plan	Wellington	Commissioner District 6	Village Of Wellington, Acme Improvement District
319	W-92	Vision Zero	Wellington Trace & Skipton Ave	Install high visibility crosswalks, rectangular rapid flashing beacons, and pedestrian refuge islands to improve pedestrian visibility and safety at non-signalized crosswalks	NA	NA	Improve Safety at Unsignalized Intersections	Wellington	Municipal Plan	Wellington	Commissioner District 6	Village Of Wellington, Acme Improvement District
320	W-93	Vision Zero	Morning Glory Dr & Greenview Shores Blvd	Install high visibility crosswalks, rectangular rapid flashing beacons, and pedestrian refuge islands to improve pedestrian visibility and safety at non-signalized crosswalks	NA	NA	Improve Safety at Unsignalized Intersections	Wellington	Municipal Plan	Wellington	Commissioner District 6	Village Of Wellington, Acme Improvement District
321	W-94	Vision Zero	Wellington Trace & Corporate Center Way	Install high visibility crosswalks, rectangular rapid flashing beacons, and pedestrian refuge islands to improve pedestrian visibility and safety at non-signalized crosswalks	NA	NA	Improve Safety at Unsignalized Intersections	Wellington	Municipal Plan	Wellington	Commissioner District 6	Village Of Wellington, Acme Improvement District
322	W-95	Vision Zero	Wellington Trace & Mulberry Pl/Hyacinth Pl	Install high visibility crosswalks, rectangular rapid flashing beacons, and pedestrian refuge islands to improve pedestrian visibility and	NA	NA	Improve Safety at Unsignalized Intersections	Wellington	Municipal Plan	Wellington	Commissioner District 6	Village Of Wellington, Acme Improvement District

Line Number	Project ID	Plan	Name	Project Description	From	To	Type	Municipality	Source	Sponsor	Commissioner District	Governing Body
				safety at non-signalized crosswalks								
323	W-96	Vision Zero	Greenview Shores Blvd & Chatsworth Village Dr	Install high visibility crosswalks, rectangular rapid flashing beacons, and pedestrian refuge islands to improve pedestrian visibility and safety at non-signalized crosswalks	NA	NA	Improve Safety at Unsignalized Intersections	Wellington	Municipal Plan	Wellington	Commissioner District 6	Village Of Wellington, Acme Improvement District
324	W-97	Vision Zero	Greenview Shores Blvd & Periwinkle Pl	Install high visibility crosswalks, rectangular rapid flashing beacons, and pedestrian refuge islands to improve pedestrian visibility and safety at non-signalized crosswalks	NA	NA	Improve Safety at Unsignalized Intersections	Wellington	Municipal Plan	Wellington	Commissioner District 6	Village Of Wellington, Acme Improvement District
325	W-98	Vision Zero	Wellington Trace & Birkdale Dr	Install high visibility crosswalks, rectangular rapid flashing beacons, and pedestrian refuge islands to improve pedestrian visibility and safety at non-signalized crosswalks	NA	NA	Improve Safety at Unsignalized Intersections	Wellington	Municipal Plan	Wellington	Commissioner District 6	Village Of Wellington, Acme Improvement District
326	W-99	Vision Zero	Forest Hill & Guilford Cir/Way	Install high visibility crosswalks, rectangular rapid flashing beacons, and pedestrian refuge islands to improve pedestrian visibility and safety at non-signalized crosswalks	NA	NA	Improve Safety at Unsignalized Intersections	Wellington	Municipal Plan	Wellington	Commissioner District 6	Village Of Wellington, Acme Improvement District

Commissioner District 7

Line Number	Project ID	Plan	Name	Project Description	From	To	Type	Municipality	Source	Sponsor	Commissioner District	Governing Body
1	BB-10	City of Boynton Beach Mobility Fee Technical Report	Boynton Beach Blvd (SR 804)	development regulations (LDRs) to develop standards	Federal Hwy (US 1)	Interstate 95 East Ramps	Walking & Streetscape Enhancements	Boynton Beach	Municipal Plan	Boynton Beach	Commissioner District 7	City Of Boynton Beach, Boynton Beach Community Redevelopment Agency
2	BB-11	City of Boynton Beach Mobility Fee Technical Report	Federal Hwy (US 1)	Widen existing sidewalks (8' to 15' wide) and add streetscape enhancements. Portions of improvements will occur along with adjacent development. City may amend land development regulations (LDRs) to develop standards.	MLK Jr Blvd (NE 10th Avenue)	Woolbright Road	Walking & Streetscape Enhancements	Boynton Beach	Municipal Plan	Boynton Beach	Commissioner District 7, Commissioner District 4	City Of Boynton Beach, Boynton Beach Community Redevelopment Agency
3	BB-13	City of Boynton Beach Mobility Fee Technical Report	MLK Jr. Blvd	Coordinate with FDOT to widen existing sidewalks (8' to 15' wide), add streetscape enhancements and decorative marked crosswalks at intersections along both sides of the ROW. Portions of improvements will occur along with adjacent development. City may amend land development regulations (LDRs) to develop standards.	Railroad Avenue	NW 5th Street	Walking & Streetscape Enhancements	Boynton Beach	Municipal Plan	Boynton Beach	Commissioner District 7	City Of Boynton Beach, Boynton Beach Community Redevelopment Agency
4	BB-14	City of Boynton Beach Mobility Fee Technical Report	SW 8th Street	Widen from 2 lanes to 4 lane divided with 10' shared-use paths on both sides of the ROW. Project is in the 2045 LRTP.	Boynton Beach Blvd (SR 804)	New Lake Drive	Complete Street Road Widening (2 Lane Divided)	Boynton Beach	Municipal Plan	Boynton Beach	Commissioner District 7, Commissioner District 4	City Of Boynton Beach, Lake Worth Drainage District
5	BB-15	City of Boynton Beach Mobility Fee Technical Report	Ocean Avenue	Upgrade street to include 8' wide on-street parking, 5' wide sidewalks, 2' valley curbs, 10' travel lanes and streetscape.	Intercoastal	SW 4th Street	Curbless Shared Street/Walking & Streetscape Enhancements	Boynton Beach	Municipal Plan	Boynton Beach	Commissioner District 7, Commissioner District 4	City Of Boynton Beach, Boynton Beach Community Redevelopment Agency

6	BB-16	City of Boynton Beach Mobility Fee Technical Report	SE/SW 23rd Avenue	Widen from 2 lanes to 2 lane divided with an 8' to 10' wide protected bike lane on one side of the ROW, or 5' to 6' wide protected bike lanes on both sides of the ROW. Construct an 8' to 10' wide shared-use path on the south side of the ROW. Project is in the 2045 LRTP.	Federal Hwy (US 1)	SW 4th Street	Complete Street Road Widening (2 Lane Divided)	Boynton Beach	Municipal Plan	Boynton Beach	Commissioner District 7, Commissioner District 4	City Of Boynton Beach, Boynton Beach Community Redevelopment Agency
7	BB-17	City of Boynton Beach Mobility Fee Technical Report	Woolbright Road	Widen existing sidewalks (8' to 15' wide) and add streetscape enhancements. Portions of improvements will occur along with adjacent development. City may amend land development regulations (LDRs) to develop standards./Upgrade existing street to a curbless shared street with streetscape enhancements/Widen existing sidewalks to shared-use paths, mark on-street parking, add traffic calming features if warranted. Add landscape and street trees in curb extensions and bulb-outs to define on-street parking.	Federal Hwy (US 1)	SW 2nd Street	Walking & Streetscape Enhancements	Boynton Beach	Municipal Plan	Boynton Beach	Commissioner District 7, Commissioner District 4	City Of Boynton Beach, Boynton Beach Community Redevelopment Agency
8	BB-18	City of Boynton Beach Mobility Fee Technical Report	Principal Multimodal Corridor (East)	Coordinate with County to upgrade road from a rural open swale corridor to an urban two (2) lane divided cross-section with 10' to 12' wide shared use paths or 5' to 6' wide sidewalks adjacent to 5' to 6' wide protected bicycle lanes along both sides of the ROW. Add landscape and marked crosswalks at intersecting roads.	Seacrest Blvd @ Mentone Road	Gulfstream Blvd @ Seacrest Blvd	Multimodal Corridor	Boynton Beach	Municipal Plan	Boynton Beach	Commissioner District 7, Commissioner District 4	City Of Boynton Beach, City Of Delray Beach, Delray Beach Community Redevelopment Agency, Boynton Beach Community Redevelopment Agency

9	BB-19	City of Boynton Beach Mobility Fee Technical Report	Principal Multimodal Corridor (West)	Coordinate with County to widen existing sidewalks (8' to 15' wide), add streetscape enhancements and decorative marked crosswalks at intersections along both sides of the ROW.	High Ridge Road @ Newport Place (Discovery Village)	NA	Multimodal Corridor	Boynton Beach	Municipal Plan	Boynton Beach	Commissioner District 7, Commissioner District 2, Commissioner District 4	City Of Boynton Beach, Boynton Beach Community Redevelopment Agency, Lake Worth Drainage District
10	BB-2	City of Boynton Beach Mobility Fee Technical Report	NE 1st Avenue	Widen existing sidewalks (8' to 15' wide) and add streetscape enhancements. Portions of improvements will occur along with adjacent development. City may amend land development regulations (LDRs) to develop standards.	NE 3rd Street	Seacrest Blvd	Walking & Streetscape Enhancements	Boynton Beach	Municipal Plan	Boynton Beach	Commissioner District 7	City Of Boynton Beach, Boynton Beach Community Redevelopment Agency
11	BB-20	City of Boynton Beach Mobility Fee Technical Report	Major Multimodal Corridor (East)	Construct an interconnected multimodal corridor for people walking and bicycling from the northern to the southern limits of the City east of Interstate 95. Multimodal improvements may include bicycle lanes, buffered bicycle lanes, curbless shared streets, sharrows, sidewalks, shared-use paths, traffic calming, and upgraded trails. Construct enhanced street lights, landscape, and hardscape for people walking and bicycling as appropriate. Construct high visibility crosswalks, raised intersections, rectangular rapid flashing beacons (RRFBs) and Pedestrian Hybrid Beacons (PHB). The multimodal improvements are to be designed in a context sensitive manner appropriate for adjacent land uses. The design of	NE 1st Lane @ NE 26th Avenue	Seacrest Blvd @ SE 31st Avenue	Multimodal Corridor	Boynton Beach	Municipal Plan	Boynton Beach	Commissioner District 7, Commissioner District 4	City Of Boynton Beach, Boynton Beach Community Redevelopment Agency

				multimodal improvements will be based on available right-of-way (ROW), driveway and utility locations, and other natural and manmade features within the ROW.								
12	BB-22	City of Boynton Beach Mobility Fee Technical Report	Major Multimodal Corridor (US 1)	Multimodal improvements include high visibility buffered bicycle lanes. Construct high visibility crosswalks and Pedestrian Hybrid Beacons (PHB). The design of buffered bicycle lanes will be based on available right-of-way (ROW), driveway and utility locations, and other features within the ROW. Coordination will be required with FDOT.	US 1 @ Northern City Limits	US 1 @ Gulfstream Blvd	Multimodal Corridor	Boynton Beach	Municipal Plan	Boynton Beach	Commissioner District 7, Commissioner District 4	City Of Boynton Beach, Boynton Beach Community Redevelopment Agency

13	BB-23	City of Boynton Beach Mobility Fee Technical Report	Major Multimodal Corridor (Galaxy)	Construct an interconnected multimodal corridor for people walking and bicycling. Multimodal improvements may include bicycle lanes, buffered bicycle lanes, curbless shared streets, sharrows, sidewalks, shared-use paths, traffic calming, and upgraded trails. Construct enhanced street lights, landscape, and hardscape for people walking and bicycling as appropriate. Construct high visibility crosswalks, raised intersections, rectangular rapid flashing beacons (RRFBs) and Pedestrian Hybrid Beacons (PHB). The multimodal improvements are to be designed in a context sensitive manner appropriate for adjacent land uses. The design of multimodal improvements will be based on available right-of-way (ROW), driveway and utility locations, and other natural and manmade features within the ROW. Coordination will be required with the Palm Beach County School Board, Palm Beach County, FDOT, the South Florida Water Management District, the Lake Worth Drainage District and private property owners.	US 1 @ SE 6th Avenue	Primary Multimodal Corridor (East) @ NW 12th Avenue	Multimodal Corridor	Boynton Beach	Municipal Plan	Boynton Beach	Commissioner District 7	City Of Boynton Beach, Boynton Beach Community Redevelopment Agency

14	BB-24	City of Boynton Beach Mobility Fee Technical Report	Major Multimodal Corridor (Gateway Blvd)	Gateway Blvd is a major east-west vehicular corridor. The available ROW along the corridor varies greatly. Between US 1 and 1st Street NE, the corridor consist of enhancements to the existing bicycle lanes. Between 1st Street NE and Seacrest Blvd, there is a proposal for shared-use paths as part of the Principal Multimodal Corridor (East). Between Seacrest Blvd and Congress Avenue, the proposal is for wider sidewalks and buffered bicycle lanes.	US 1 @ Gateway Blvd	US 1 @ Congress Ave	Multimodal Corridor	Boynton Beach	Municipal Plan	Boynton Beach	Commissioner District 7, Commissioner District 2	City Of Boynton Beach, Boynton Beach Community Redevelopment Agency, Lake Worth Drainage District
15	BB-25	City of Boynton Beach Mobility Fee Technical Report	Major Multimodal Corridor (Boynton Beach Blvd)	Construct an interconnected multimodal corridor for people walking and bicycling. Multimodal improvements may include bicycle lanes, buffered bicycle lanes, curbless shared streets, sharrows, sidewalks, shared-use paths, traffic calming, and upgraded trails. Construct enhanced street lights, landscape, and hardscape for people walking and bicycling as appropriate. Construct high visibility crosswalks, raised intersections, rectangular rapid flashing beacons (RRFBs) and Pedestrian Hybrid Beacons (PHB). The multimodal improvements are to be designed in a context sensitive manner appropriate for adjacent land uses. The design of multimodal improvements will be based on available right-	E. Boynton Beach Blvd @ E. Marina Way	W. Boynton Beach Blvd @ Winchester Park Blvd	Multimodal Corridor	Boynton Beach	Municipal Plan	Boynton Beach	Commissioner District 7, Commissioner District 2, Commissioner District 4	City Of Boynton Beach, Boynton Beach Community Redevelopment Agency, Lake Worth Drainage District

				of-way (ROW), driveway and utility locations, and other natural and manmade features within the ROW. Coordination will be required with the Palm Beach County School Board, FDOT, and the Florida East Coast Railway (FEC).								
16	BB-26	City of Boynton Beach Mobility Fee Technical Report	Minor Multimodal Corridor (East)	Gateway Blvd is a major east-west vehicular corridor. The available ROW along the corridor varies greatly. Between US 1 and 1st Street NE, the corridor consist of enhancements to the existing bicycle lanes. Between 1st Street NE and Seacrest Blvd, there is a proposal for shared-use paths as part of the Principal Multimodal Corridor (East). Between Seacrest Blvd and Congress Avenue, the proposal is for wider sidewalks and buffered bicycle lanes.	Multiple Locations east of Interstate 95	Multiple Locations east of Interstate 95	Multimodal Corridor	Boynton Beach	Municipal Plan	Boynton Beach	Commissioner District 7, Commissioner District 4	City Of Boynton Beach, Boynton Beach Community Redevelopment Agency

17	BB-27	City of Boynton Beach Mobility Fee Technical Report	Minor Multimodal Corridor (West)	Multimodal improvements include either on-street bicycle lanes and filling in sidewalk gaps, or the construct of a shared-use path. The corridos provide connectivity between Principal and Major Multimodal Corridors and also connections to schools and parks. Due to ROW and differences is existing sidewalks, the needed improvements vary along Corridors.	Multiple Locations west of Interstate 95	Multiple Locations west of Interstate 95	Multimodal Corridor	Boynton Beach	Municipal Plan	Boynton Beach	Commissioner District 7, Commissioner District 2, Commissioner District 4	City Of Boynton Beach, Lake Worth Drainage District
18	BB-28	City of Boynton Beach Mobility Fee Technical Report	Multimodal Corridor Evaluation	Multimodal improvements include either on-street bicycle lanes and filling in sidewalk gaps, or the construct of a shared-use path. The corridos provide connectivity between Principal and Major Multimodal Corridors and also connections to schools and parks. Due to ROW and differences is existing sidewalks, the needed improvements vary along Corridors.	Multiple Locations east of Interstate 95	Multiple Locations east of Interstate 95	Multimodal Corridor	Boynton Beach	Municipal Plan	Boynton Beach	Commissioner District 7, Commissioner District 2	City Of Boynton Beach, Boynton Beach Community Redevelopment Agency, Lake Worth Drainage District
19	BB-3	City of Boynton Beach Mobility Fee Technical Report	SE 1st Avenue	Upgrade existing street to a curbless shared street with streetscape enhancements/Widen existing sidewalks (8' to 15' wide) and add streetscape enhancements. Portions of improvements will occur along with adjacent development. City may amend land development regulations (LDRs) to develop standards.	SE 3rd Street	Seacrest Blvd	Curbless Shared Street/Walking & Streetscape Enhancements	Boynton Beach	Municipal Plan	Boynton Beach	Commissioner District 7	City Of Boynton Beach, Boynton Beach Community Redevelopment Agency
20	BB-30	City of Boynton Beach Mobility Fee Technical Report	Seacrest Blvd	Addition of medians, landscaping, enhanced pedestrian facilities	Woolbright Rd	Boynton Beach Blvd	Addition of medians, landscaping, enhanced pedestrian facilities	Boynton Beach	Municipal Plan	Boynton Beach	Commissioner District 7	City Of Boynton Beach, Boynton Beach Community

												Redevelopment Agency
21	BB-4	City of Boynton Beach Mobility Fee Technical Report	NE 1st Street	Widen existing sidewalks (8' to 15' wide) and add streetscape enhancements. Project is currently slated for improvement via adjacent land uses. Improvement provides multimodal alternative parallel to Seacrest Blvd and is extension of NE 1st MMC north of Boynton Beach Blvd. Alternative is development approved plans./Upgrade existing street to a curbless shared street with streetscape enhancements. Improvement provides multimodal alternative parallel to Seacrest Blvd and is extension of NE 1st MMC north of Boynton Beach Blvd.	Boynton Beach Blvd	E. Ocean Avenue	Curbless Shared Street/Walking & Streetscape Enhancements	Boynton Beach	Municipal Plan	Boynton Beach	Commissioner District 7	City Of Boynton Beach, Boynton Beach Community Redevelopment Agency
22	BB-5	City of Boynton Beach Mobility Fee Technical Report	SE 1st Street	Upgrade existing street to a curbless shared street with streetscape enhancements. Improvement provides multimodal alternative parallel to Seacrest Blvd and is extension of NE 1st MMC north of Boynton Beach Blvd./Widen existing sidewalks (8' to 15 'wide) and add streetscape enhancements. Project is currently funded. Improvement provides multimodal alternative parallel to Seacrest Blvd and is extension of NE 1st MMC north of Boynton Beach Blvd.	E. Ocean Avenue	SE 2nd Avenue	Curbless Shared Street/Walking & Streetscape Enhancements	Boynton Beach	Municipal Plan	Boynton Beach	Commissioner District 7	City Of Boynton Beach, Boynton Beach Community Redevelopment Agency

23	BB-6	City of Boynton Beach Mobility Fee Technical Report	SE 2nd Avenue	Widen existing sidewalks (8' to 15' wide) and add streetscape enhancements. Portions of improvements will occur along with adjacent development. City may amend land development regulations (LDRs) to develop standards.	Federal Hwy (US 1)	Seacrest Blvd	Walking & Streetscape Enhancements	Boynton Beach	Municipal Plan	Boynton Beach	Commissioner District 7, Commissioner District 4	City Of Boynton Beach, Boynton Beach Community Redevelopment Agency
24	BB-7	City of Boynton Beach Mobility Fee Technical Report	N/S East 3rd Street	Widen existing sidewalks (8' to 15' wide) and add streetscape enhancements. Portions of improvements will occur along with adjacent development. City may amend land development regulations (LDRs) to develop standards.	Boynton Beach Blvd	SE 2nd Avenue	Walking & Streetscape Enhancements	Boynton Beach	Municipal Plan	Boynton Beach	Commissioner District 7	City Of Boynton Beach, Boynton Beach Community Redevelopment Agency
25	BB-8	City of Boynton Beach Mobility Fee Technical Report	N/S East 4th Street	Widen existing sidewalks (8' to 15' wide) and add streetscape enhancements. Portions of improvements will occur along with adjacent development. City may amend land development regulations (LDRs) to develop standards.	Boynton Beach Blvd	SE 12th Avenue	Curbless Shared Street/Walking & Streetscape Enhancements	Boynton Beach	Municipal Plan	Boynton Beach	Commissioner District 7	City Of Boynton Beach, Boynton Beach Community Redevelopment Agency
26	BB-9	City of Boynton Beach Mobility Fee Technical Report	SE 5th Avenue	Widen existing sidewalks (8' to 15' wide) and add streetscape enhancements. Portions of improvements will occur along with adjacent development. City may amend land development regulations (LDRs) to develop standards.	Federal Hwy (US 1)	SE 3rd Street	Walking & Streetscape Enhancements	Boynton Beach	Municipal Plan	Boynton Beach	Commissioner District 7, Commissioner District 4	City Of Boynton Beach, Boynton Beach Community Redevelopment Agency
27	BR-46	Boca Raton Planned Mobility Projects	Congress Avenue Resurfacing	Roadway resurfacing	Clint Moore Rd	Lake Ida Rd	Resurfacing	Boca Raton	Municipal Plan	Boca Raton	Commissioner District 7, Commissioner District 4	City Of Boca Raton, City Of Delray Beach, Lake Worth Drainage District
28	BR-47	Boca Raton Planned Mobility Projects	US 1 RRR	Roadway resurfacing in Delray Beach and Boca Raton	Bailey St	Habourside Dr	Resurfacing	Boca Raton	Municipal Plan	Boca Raton	Commissioner District 7, Commissioner District 4	City Of Boca Raton, City Of Delray Beach

29	DB-10	Bicycle Pedestrian Master Plan, City of Delray Beach	Lowson Boulevard	NA	Dover Road	Congress Avenue	Shared Use Path	Delray Beach	Municipal Plan	Delray Beach	Commissioner District 7, Commissioner District 4	City Of Delray Beach, Lake Worth Drainage District
30	DB-14	Bicycle Pedestrian Master Plan, City of Delray Beach	Barkwick Road	NA	Lake Ida Road	North City Limit	Shared Use Path	Delray Beach	Municipal Plan	Delray Beach	Commissioner District 7, Commissioner District 4	City Of Delray Beach, Lake Worth Drainage District
31	DB-15	Bicycle Pedestrian Master Plan, City of Delray Beach	Congress Avenue	NA	Linton Boulevard	Lake Ida Road	Shared Use Path	Delray Beach	Municipal Plan	Delray Beach	Commissioner District 7, Commissioner District 4	City Of Delray Beach, Lake Worth Drainage District
32	DB-16	Bicycle Pedestrian Master Plan, City of Delray Beach	NW/SW 12th Avenue / SW 14th Avenue / Auburn Avenue	NA	SW 10th Street	Atlantic Avenue	Sharrows	Delray Beach	Municipal Plan	Delray Beach	Commissioner District 7	City Of Delray Beach, Delray Beach Community Redevelopment Agency
33	DB-17	Bicycle Pedestrian Master Plan, City of Delray Beach	Swinton Avenue	NA	SE 10th Street	Atlantic Avenue	Bike Lane	Delray Beach	Municipal Plan	Delray Beach	Commissioner District 7	City Of Delray Beach, Delray Beach Community Redevelopment Agency
34	DB-18	Bicycle Pedestrian Master Plan, City of Delray Beach	Federal Highway/US-1	NA	Linton Boulevard	SE 2nd Street	Buffered Bike Lane	Delray Beach	Municipal Plan	Delray Beach	Commissioner District 7	City Of Delray Beach, Delray Beach Community Redevelopment Agency
35	DB-21	Bicycle Pedestrian Master Plan, City of Delray Beach	Atlantic Avenue	NA	SW 12th Avenue	FEC Rail Corridor	Roadway Reconfiguration Study	Delray Beach	Municipal Plan	Delray Beach	Commissioner District 7	City Of Delray Beach, Delray Beach Community Redevelopment Agency
36	DB-22	Bicycle Pedestrian Master Plan, City of Delray Beach	NE 1st Street	NA	Swinton Avenue	Federal Highway (NE 6th Avenue)	Sharrows	Delray Beach	Municipal Plan	Delray Beach	Commissioner District 7	City Of Delray Beach, Delray Beach Community Redevelopment Agency
37	DB-23	Bicycle Pedestrian Master Plan, City of Delray Beach	NE/NW 2nd Street	NA	SW 12th Avenue	Federal Highway (NE 6th Avenue)	Bike Lane	Delray Beach	Municipal Plan	Delray Beach	Commissioner District 7	City Of Delray Beach, Delray Beach Community Redevelopment Agency, Lake Worth Drainage District
38	DB-24	Bicycle Pedestrian Master Plan, City of Delray Beach	Lake Ida Road	NA	Barkwick Road	Swinton Avenue	Buffered Bike Lane	Delray Beach	Municipal Plan	Delray Beach	Commissioner District 7, Commissioner District 4	City Of Delray Beach, Lake Worth Drainage District

39	DB-28	Bicycle Pedestrian Master Plan, City of Delray Beach	Wallace Drive	NA	Linton Boulevard	SW 10th Street	Shared Use Path	Delray Beach	Municipal Plan	Delray Beach	Commissioner District 7, Commissioner District 4	City Of Delray Beach, Delray Beach Community Redevelopment Agency
40	DB-29	Bicycle Pedestrian Master Plan, City of Delray Beach	NW/SW 10th Avenue	NA	SW 4th Street	Lake Ida Road	Sharrows	Delray Beach	Municipal Plan	Delray Beach	Commissioner District 7	City Of Delray Beach, Delray Beach Community Redevelopment Agency, Lake Worth Drainage District
41	DB-30	Bicycle Pedestrian Master Plan, City of Delray Beach	NW/SW 8th Avenue	NA	SW 10th Street	Lake Ida Road	Sharrows	Delray Beach	Municipal Plan	Delray Beach	Commissioner District 7	City Of Delray Beach, Delray Beach Community Redevelopment Agency, Lake Worth Drainage District
42	DB-31	Bicycle Pedestrian Master Plan, City of Delray Beach	Swinton Avenue	NA	Atlantic Avenue	NE 1st Street	Bike Lane	Delray Beach	Municipal Plan	Delray Beach	Commissioner District 7	City Of Delray Beach, Delray Beach Community Redevelopment Agency
43	DB-32	Bicycle Pedestrian Master Plan, City of Delray Beach	Dixie Highway	NA	South City Limit	SE 10th Street	Shared Use Path	Delray Beach	Municipal Plan	Delray Beach	Commissioner District 7, Commissioner District 4	City Of Boca Raton, City Of Delray Beach, Delray Beach Community Redevelopment Agency
44	DB-34	Bicycle Pedestrian Master Plan, City of Delray Beach	Federal Highway/US-1 (SE 6th Avenue)	NA	SE 10th Street	SE 2nd Street	Buffered Bike Lane	Delray Beach	Municipal Plan	Delray Beach	Commissioner District 7	City Of Delray Beach, Delray Beach Community Redevelopment Agency
45	DB-37	Bicycle Pedestrian Master Plan, City of Delray Beach	Linton Boulevard	NA	Federal Highway/US-1	Ocean Boulevard/SR-A1A	Buffered Bike Lane	Delray Beach	Municipal Plan	Delray Beach	Commissioner District 7, Commissioner District 4	City Of Delray Beach
46	DB-38	Bicycle Pedestrian Master Plan, City of Delray Beach	SW/SE 2nd Street	NA	SE 12th Avenue	Federal Highway (SE 6th Avenue)	Sharrows	Delray Beach	Municipal Plan	Delray Beach	Commissioner District 7	City Of Delray Beach, Delray Beach Community Redevelopment Agency
47	DB-39	Bicycle Pedestrian Master Plan, City of Delray Beach	SE 1st Street	NA	Swinton Avenue	Federal Highway (SE 6th Avenue)	Sharrows	Delray Beach	Municipal Plan	Delray Beach	Commissioner District 7	City Of Delray Beach, Delray Beach Community Redevelopment Agency
48	DB-4	Bicycle Pedestrian Master Plan, City of Delray Beach	Barkwick Road	NA	Atlantic Avenue	Lake Ida Road	Shared Use Path	Delray Beach	Municipal Plan	Delray Beach	Commissioner District 7, Commissioner District 4	City Of Delray Beach, Lake Worth Drainage District

49	DB-40	Bicycle Pedestrian Master Plan, City of Delray Beach	Atlantic Avenue, East	NA	FEC Rail Corridor	Federal Highway (5th Avenue)	Roadway Reconfiguration Study	Delray Beach	Municipal Plan	Delray Beach	Commissioner District 7	City Of Delray Beach, Delray Beach Community Redevelopment Agency
50	DB-41	Bicycle Pedestrian Master Plan, City of Delray Beach	Lake Ida Road	NA	Military Trail	Barkwick Road	Buffered Bike Lane	Delray Beach	Municipal Plan	Delray Beach	Commissioner District 7, Commissioner District 4	City Of Delray Beach, Lake Worth Drainage District
51	DB-42	Bicycle Pedestrian Master Plan, City of Delray Beach	Gulf Stream Boulevard	NA	Seacrest Boulevard/NE 2nd Avenue	Old Dixie Highway	Buffered Bike Lane	Delray Beach	Municipal Plan	Delray Beach	Commissioner District 7, Commissioner District 4	City Of Boynton Beach, City Of Delray Beach, Delray Beach Community Redevelopment Agency, Boynton Beach Community Redevelopment Agency
52	DB-45	Bicycle Pedestrian Master Plan, City of Delray Beach	NW/SW 12th Avenue / SW 14th Avenue / Auburn Avenue	NA	Atlantic Avenue	Lake Ida Road	Sharrows	Delray Beach	Municipal Plan	Delray Beach	Commissioner District 7	City Of Delray Beach, Delray Beach Community Redevelopment Agency, Lake Worth Drainage District
53	DB-46	Bicycle Pedestrian Master Plan, City of Delray Beach	NW/SW 4th Avenue	NA	Linton Boulevard	Lake Ida Road	Bike Lane	Delray Beach	Municipal Plan	Delray Beach	Commissioner District 7, Commissioner District 4	City Of Delray Beach, Delray Beach Community Redevelopment Agency, Lake Worth Drainage District
54	DB-47	Bicycle Pedestrian Master Plan, City of Delray Beach	Swinton Avenue	NA	NE 1st Street	George Bush Boulevard	Bike Lane	Delray Beach	Municipal Plan	Delray Beach	Commissioner District 7	City Of Delray Beach, Delray Beach Community Redevelopment Agency
55	DB-49	Bicycle Pedestrian Master Plan, City of Delray Beach	Federal Highway/US-1 (SE 6th Avenue)	NA	Atlantic Avenue	George Bush Boulevard	Buffered Bike Lane	Delray Beach	Municipal Plan	Delray Beach	Commissioner District 7	City Of Delray Beach, Delray Beach Community Redevelopment Agency
56	DB-50	Bicycle Pedestrian Master Plan, City of Delray Beach	Atlantic Avenue, East	NA	Federal Highway (5th Avenue)	Ocean Boulevard/SR-A1A	Roadway Reconfiguration Study	Delray Beach	Municipal Plan	Delray Beach	Commissioner District 7, Commissioner District 4	City Of Delray Beach, Delray Beach Community Redevelopment Agency
57	DB-51	Bicycle Pedestrian Master Plan, City of Delray Beach	NE 22nd Avenue	NA	Swinton Avenue	Seacrest Boulevard/NE 2nd Avenue	Bike Lane	Delray Beach	Municipal Plan	Delray Beach	Commissioner District 7, Commissioner District 4	City Of Delray Beach

58	DB-52	Bicycle Pedestrian Master Plan, City of Delray Beach	SW 4th Street	NA	SW 12th Avenue	Federal Highway (NE 6th Avenue)	Sharrows	Delray Beach	Municipal Plan	Delray Beach	Commissioner District 7	City Of Delray Beach, Delray Beach Community Redevelopment Agency
59	DB-54	Bicycle Pedestrian Master Plan, City of Delray Beach	Swinton Avenue	NA	George Bush Boulevard	NE 22nd Street	Bike Lane	Delray Beach	Municipal Plan	Delray Beach	Commissioner District 7, Commissioner District 4	City Of Delray Beach
60	DB-55	Bicycle Pedestrian Master Plan, City of Delray Beach	Federal Highway/US-1 (SE 6th Avenue)	NA	SE 2nd Street	Atlantic Avenue	Buffered Bike Lane	Delray Beach	Municipal Plan	Delray Beach	Commissioner District 7	City Of Delray Beach, Delray Beach Community Redevelopment Agency
61	DB-56	Bicycle Pedestrian Master Plan, City of Delray Beach	Federal Highway/US-1	NA	George Bush Boulevard	Bond Way	Buffered Bike Lane	Delray Beach	Municipal Plan	Delray Beach	Commissioner District 7, Commissioner District 4	City Of Delray Beach, Delray Beach Community Redevelopment Agency
62	DB-64	Bicycle Pedestrian Master Plan, City of Delray Beach	NW/SW 10th Avenue	NA	SW 4th Street	Lake Ida Road	Fill Gaps	Delray Beach	Municipal Plan	Delray Beach	Commissioner District 7	City Of Delray Beach, Delray Beach Community Redevelopment Agency, Lake Worth Drainage District
63	DB-65	Bicycle Pedestrian Master Plan, City of Delray Beach	NW/SW 4th Avenue	NA	Linton Boulevard	Lowson Boulevard	Fill Gaps (Eastside)	Delray Beach	Municipal Plan	Delray Beach	Commissioner District 7, Commissioner District 4	City Of Delray Beach, Delray Beach Community Redevelopment Agency
64	DB-66	Bicycle Pedestrian Master Plan, City of Delray Beach	Dixie Highway	NA	Linton Boulevard	SE 10th Street	Shared Use Path	Delray Beach	Municipal Plan	Delray Beach	Commissioner District 7, Commissioner District 4	City Of Delray Beach, Delray Beach Community Redevelopment Agency
65	DB-67	Bicycle Pedestrian Master Plan, City of Delray Beach	Linton Boulevard	NA	SW 10th Avenue	Federal Highway/US-1	Add Buffer	Delray Beach	Municipal Plan	Delray Beach	Commissioner District 7, Commissioner District 4	City Of Delray Beach
66	DB-68	Bicycle Pedestrian Master Plan, City of Delray Beach	Atlantic Avenue, West	NA	Military Trail	SW 12th Ave	Add Buffer	Delray Beach	Municipal Plan	Delray Beach	Commissioner District 7, Commissioner District 4	City Of Delray Beach, Delray Beach Community Redevelopment Agency, Lake Worth Drainage District
67	DB-70	Bicycle Pedestrian Master Plan, City of Delray Beach	Barkwick Road	NA	Lake Ida Road	North City Limit	Shared Use Path + Sidewalk (Westside)	Delray Beach	Municipal Plan	Delray Beach	Commissioner District 7, Commissioner District 4	City Of Delray Beach, Lake Worth Drainage District

68	DB-71	Bicycle Pedestrian Master Plan, City of Delray Beach	Congress Avenue	NA	Linton Boulevard	North City Limit	Shared Use Path	Delray Beach	Municipal Plan	Delray Beach	Commissioner District 7, Commissioner District 4	City Of Delray Beach, Lake Worth Drainage District
69	DB-75	Bicycle Pedestrian Master Plan, City of Delray Beach	Linton Boulevard	NA	Federal Highway/US-1	Ocean Boulevard/SR-A1A	Add Buffer	Delray Beach	Municipal Plan	Delray Beach	Commissioner District 7, Commissioner District 4	City Of Delray Beach
70	DB-78	Bicycle Pedestrian Master Plan, City of Delray Beach	NW/SW 4th Avenue	NA	Lowson Boulevard	Lake Ida Road	Fill Gaps	Delray Beach	Municipal Plan	Delray Beach	Commissioner District 7	City Of Delray Beach, Delray Beach Community Redevelopment Agency, Lake Worth Drainage District
71	DB-86	Bicycle Pedestrian Master Plan, City of Delray Beach	Wallace Drive	NA	Linton Boulevard	SW 10th Street	Fill Gaps	Delray Beach	Municipal Plan	Delray Beach	Commissioner District 7	City Of Delray Beach
72	DB-87	Bicycle Pedestrian Master Plan, City of Delray Beach	Swinton Avenue	NA	George Bush Boulevard	NE 22nd Street	Sidewalk (Eastside)	Delray Beach	Municipal Plan	Delray Beach	Commissioner District 7, Commissioner District 4	City Of Delray Beach
73	DB-9	Bicycle Pedestrian Master Plan, City of Delray Beach	10th Street	NA	Congress Avenue	Federal Highway (SE 6th Avenue)	Shared Use Path	Delray Beach	Municipal Plan	Delray Beach	Commissioner District 7	City Of Delray Beach, Delray Beach Community Redevelopment Agency
74	DB-90	Bicycle Pedestrian Master Plan, City of Delray Beach	NE 22nd Avenue	NA	Swinton Avenue	Seacrest Boulevard/NE 2nd Avenue	Sidewalk (Northside)	Delray Beach	Municipal Plan	Delray Beach	Commissioner District 7, Commissioner District 4	City Of Delray Beach
75	LP-1	Mobility Plan	US Hwy 1	NA	Northlake Blvd (SR 850)	Silver Beach Road	Complete Street	Lake Park	Municipal Plan	Lake Park	Commissioner District 7, Commissioner District 1	City Of Riviera Beach, Town Of Lake Park, Village Of North Palm Beach
76	LP-10	Mobility Plan	Park Ave	NA	Old Dixie Hwy	10th Street	Complete Street	Lake Park	Municipal Plan	Lake Park	Commissioner District 7	Town Of Lake Park, Lake Park Community Redevelopment Agency
77	LP-100	Mobility Plan	Congress Ave @ Park Ave West	Add intersection improvements to address high crash location	NA	NA	Intersection Improvements	Lake Park	Municipal Plan	Lake Park	Commissioner District 7	Town Of Lake Park, Northern Palm Beach County Improvement District
78	LP-101	Mobility Plan	Congress Ave @ S. Killian Dr Extension	Add intersection improvements to address high crash location	NA	NA	Intersection Improvements	Lake Park	Municipal Plan	Lake Park	Commissioner District 7	Town Of Lake Park, Northern Palm Beach County Improvement District

79	LP-11	Mobility Plan	Park Ave	NA	10th Street	7th Street	Park Ave Curbless Main Street	Lake Park	Municipal Plan	Lake Park	Commissioner District 7	Town Of Lake Park, Lake Park Community Redevelopment Agency
80	LP-14	Mobility Plan	Park Ave	NA	7th Street	US Hwy 1	Two (2) Lane Divided Complete Street	Lake Park	Municipal Plan	Lake Park	Commissioner District 7	Town Of Lake Park, Lake Park Community Redevelopment Agency
81	LP-15	Mobility Plan	Lake Park Greenway	NA	Northlake Blvd (SR 850)	Silver Beach Rd	Greenway	Lake Park	Municipal Plan	Lake Park	Commissioner District 7	Town Of Lake Park, City Of Palm Beach Gardens, Northern Palm Beach County Improvement District
82	LP-16	Mobility Plan	Watertower Road	NA	Congress Ave	Old Dixie Hwy	Multimodal Improvement	Lake Park	Municipal Plan	Lake Park	Commissioner District 7	Town Of Lake Park, Lake Park Community Redevelopment Agency, Northern Palm Beach County Improvement District
83	LP-17	Mobility Plan	Watertower Road Extension	NA	Old Dixie Hwy	Park Ave	New Two (2) Lane Road (Developer)	Lake Park	Municipal Plan	Lake Park	Commissioner District 7	Town Of Lake Park, Lake Park Community Redevelopment Agency
84	LP-18	Mobility Plan	Congress to Lake Park Greenway	NA	Congress Ave	Lake Park Greenway	Greenway	Lake Park	Municipal Plan	Lake Park	Commissioner District 7	Town Of Lake Park, City Of Palm Beach Gardens, Northern Palm Beach County Improvement District
85	LP-19	Mobility Plan	12th Street Connector	NA	Watertower Road	Park Ave Extension	New Two (2) Lane Road	Lake Park	Municipal Plan	Lake Park	Commissioner District 7	Town Of Lake Park, Lake Park Community Redevelopment Agency, Northern Palm Beach County Improvement District
86	LP-2	Mobility Plan	Northlake Blvd	NA	Lake Park Greenway	10th Street	Complete Street	Lake Park	Municipal Plan	Lake Park	Commissioner District 7, Commissioner District 1	Town Of Lake Park, City Of Palm Beach Gardens, Village Of North Palm Beach, Northern Palm Beach County Improvement District
87	LP-20	Mobility Plan	Park Ave to Silver Beach Connector	NA	Industrial Ave Connector	Silver Beach Road	New Two (2) Lane Road (Developer)	Lake Park	Municipal Plan	Lake Park	Commissioner District 7	Town Of Lake Park, Lake Park Community Redevelopment Agency, Northern Palm Beach County Improvement District
88	LP-21	Mobility Plan	Industrial Ave Connector	NA	Park Ave to Silver Beach Connector	Old Dixie Hwy	New Two (2) Lane Road	Lake Park	Municipal Plan	Lake Park	Commissioner District 7	Town Of Lake Park, Lake Park Community Redevelopment Agency, Northern Palm Beach County Improvement District

89	LP-22	Mobility Plan	S. Killian Drive Extension	NA	Watertower Road Extension	Killian Drive	New Two (2) Lane Road (Developer)	Lake Park	Municipal Plan	Lake Park	Commissioner District 7	Town Of Lake Park, Lake Park Community Redevelopment Agency
90	LP-23	Mobility Plan	S. Killian Drive	NA	S. Killian Drive Extension (24)	S. Killian Drive Extension (26)	Two (2) Lane Divided Complete Street	Lake Park	Municipal Plan	Lake Park	Commissioner District 7	Town Of Lake Park
91	LP-24	Mobility Plan	S. Killian Dr Extension	NA	S. Killian Drive	Congress Ave	New Two (2) Lane Road (Developer)	Lake Park	Municipal Plan	Lake Park	Commissioner District 7	Town Of Lake Park, Northern Palm Beach County Improvement District
92	LP-25	Mobility Plan	Silver Beach Road Extension	NA	Garden Drive	West of Congress Ave	New Two (2) Lane Road	Lake Park	Municipal Plan	Lake Park	Commissioner District 7	Town Of Lake Park, City Of Palm Beach Gardens, Northern Palm Beach County Improvement District
93	LP-26	Mobility Plan	Silver Beach Road	NA	Old Dixie Hwy	US Hwy 1	Two (2) Lane Divided Complete Street	Lake Park	Municipal Plan	Lake Park	Commissioner District 7	City Of Riviera Beach, Lake Park Community Redevelopment Agency
94	LP-27	Mobility Plan	Silver Beach Road	NA	US Hwy 1	Lake Shore Drive	Complete Street	Lake Park	Municipal Plan	Lake Park	Commissioner District 7	City Of Riviera Beach, Town Of Lake Park
95	LP-28	Mobility Plan	Flagler Blvd	NA	Northlake Blvd (SR 850)	W. Jasmine Drive	Two (2) Lane Divided Complete Street	Lake Park	Municipal Plan	Lake Park	Commissioner District 7	Town Of Lake Park
96	LP-29	Mobility Plan	Flagler Blvd	NA	W. Jasmine Drive	Palmetto Drive	Multimodal Improvement	Lake Park	Municipal Plan	Lake Park	Commissioner District 7	Town Of Lake Park
97	LP-30	Mobility Plan	W. Jasmine Drive	NA	Northlake Blvd (SR 850)	10th Street	Multimodal Improvement	Lake Park	Municipal Plan	Lake Park	Commissioner District 7, Commissioner District 1	Town Of Lake Park, Lake Park Community Redevelopment Agency
98	LP-31	Mobility Plan	Palmetto Drive	NA	US Hwy 1	Flagler Blvd	Multimodal Improvement	Lake Park	Municipal Plan	Lake Park	Commissioner District 7, Commissioner District 1	Town Of Lake Park, Village Of North Palm Beach
99	LP-32	Mobility Plan	Palmetto Drive	NA	Flagler Blvd	W. Jasmine Drive	Low Speed Street	Lake Park	Municipal Plan	Lake Park	Commissioner District 7	Town Of Lake Park
100	LP-33	Mobility Plan	Crescent Drive	NA	Northlake Blvd (SR 850)	Palmetto Drive	Low Speed Street	Lake Park	Municipal Plan	Lake Park	Commissioner District 7, Commissioner District 1	Town Of Lake Park
101	LP-34	Mobility Plan	Seminole Blvd	NA	Crescent Drive	Greenbriar Drive	Multimodal Improvement	Lake Park	Municipal Plan	Lake Park	Commissioner District 7	Town Of Lake Park
102	LP-35	Mobility Plan	6th Street	NA	Flagler Blvd	Evergreen Drive	Two (2) Lane Divided Complete Street	Lake Park	Municipal Plan	Lake Park	Commissioner District 7	Town Of Lake Park
103	LP-36	Mobility Plan	6th Street	NA	Evergreen Drive	Silver Beach Road	Multimodal Improvement	Lake Park	Municipal Plan	Lake Park	Commissioner District 7	Town Of Lake Park
104	LP-37	Mobility Plan	7th Street	NA	Crescent Drive	Silver Beach Road	Low Speed Street	Lake Park	Municipal Plan	Lake Park	Commissioner District 7	Town Of Lake Park, Lake Park Community Redevelopment Agency

105	LP-38	Mobility Plan	5th Street	NA	Flagler Blvd	Park Ave	Two (2) Lane Divided Complete Street	Lake Park	Municipal Plan	Lake Park	Commissioner District 7	Town Of Lake Park
106	LP-39	Mobility Plan	5th Street	NA	Park Ave	Silver Beach Road	Low Speed Street	Lake Park	Municipal Plan	Lake Park	Commissioner District 7	City Of Riviera Beach, Town Of Lake Park
107	LP-4	Mobility Plan	10th Street	NA	Northlake Blvd (SR 850)	Park Ave	Complete Street	Lake Park	Municipal Plan	Lake Park	Commissioner District 7, Commissioner District 1	Town Of Lake Park, Lake Park Community Redevelopment Agency
108	LP-40	Mobility Plan	3rd Street	NA	Palmetto Drive	Silver Beach Road	Multimodal Improvement	Lake Park	Municipal Plan	Lake Park	Commissioner District 7	City Of Riviera Beach, Town Of Lake Park
109	LP-41	Mobility Plan	2nd Street	NA	Evergreen Drive	Silver Beach Road	Low Speed Street	Lake Park	Municipal Plan	Lake Park	Commissioner District 7	City Of Riviera Beach, Town Of Lake Park
110	LP-42	Mobility Plan	4th Street	NA	Date Palm Drive	Silver Beach Road	Low Speed Street	Lake Park	Municipal Plan	Lake Park	Commissioner District 7	Town Of Lake Park
111	LP-43	Mobility Plan	9th Street	NA	Northern Drive	Cypress Drive	Multimodal Improvement	Lake Park	Municipal Plan	Lake Park	Commissioner District 7	Town Of Lake Park, Lake Park Community Redevelopment Agency
112	LP-44	Mobility Plan	Northern Drive	NA	Flagler Blvd	10th Street	Low Speed Street	Lake Park	Municipal Plan	Lake Park	Commissioner District 7	Town Of Lake Park
113	LP-45	Mobility Plan	West Road	NA	Poplar Drive	Northern Drive	Low Speed Street	Lake Park	Municipal Plan	Lake Park	Commissioner District 7	Town Of Lake Park
114	LP-46	Mobility Plan	Prosperity Farms Road	NA	Northlake Blvd (SR 850)	10th Street	Complete Street	Lake Park	Municipal Plan	Lake Park	Commissioner District 7, Commissioner District 1	Town Of Lake Park
115	LP-47	Mobility Plan	Poplar Drive	NA	Prosperity Farms Road	Northern Drive	Low Speed Street	Lake Park	Municipal Plan	Lake Park	Commissioner District 7	Town Of Lake Park
116	LP-48	Mobility Plan	Poplar Ct	NA	Poplar Drive	Northlake Blvd (SR 850)	Low Speed Street	Lake Park	Municipal Plan	Lake Park	Commissioner District 7, Commissioner District 1	Town Of Lake Park
117	LP-49	Mobility Plan	Teak Drive	NA	W. Jasmine Drive	Crescent Drive	Low Speed Street	Lake Park	Municipal Plan	Lake Park	Commissioner District 7	Town Of Lake Park
118	LP-5	Mobility Plan	10th Street	NA	Park Ave	Silver Beach Road	Two (2) Lane Divided Complete Street	Lake Park	Municipal Plan	Lake Park	Commissioner District 7	City Of Riviera Beach, Town Of Lake Park, Lake Park Community Redevelopment Agency
119	LP-50	Mobility Plan	Alley North of Teak Drive	NA	W. Jasmine Drive	Twin Cities Mixed Use District	Low Speed Street	Lake Park	Municipal Plan	Lake Park	Commissioner District 7	Town Of Lake Park
120	LP-51	Mobility Plan	Greenbriar Drive	NA	6th Street	5th Street	Low Speed Street	Lake Park	Municipal Plan	Lake Park	Commissioner District 7	Town Of Lake Park
121	LP-52	Mobility Plan	Date Palm Drive	NA	US Hwy 1	9th Street	Multimodal Improvement	Lake Park	Municipal Plan	Lake Park	Commissioner District 7	Town Of Lake Park, Lake Park Community Redevelopment Agency
122	LP-53	Mobility Plan	Evergreen Drive	NA	9th Street	US Hwy 1	Low Speed Street	Lake Park	Municipal Plan	Lake Park	Commissioner District 7	Town Of Lake Park, Lake Park Community Redevelopment Agency

123	LP-54	Mobility Plan	Cypress Drive	NA	6th Street	US Hwy 1	Low Speed Street	Lake Park	Municipal Plan	Lake Park	Commissioner District 7	Town Of Lake Park
124	LP-55	Mobility Plan	Bayberry Drive	NA	10th Street	US Hwy 1	Low Speed Street	Lake Park	Municipal Plan	Lake Park	Commissioner District 7	Town Of Lake Park, Lake Park Community Redevelopment Agency
125	LP-56	Mobility Plan	Waterfront Promenade	NA	Lakeshore Drive	Silver Beach Road	Waterfront Promenade	Lake Park	Municipal Plan	Lake Park	Commissioner District 7	Town Of Lake Park
126	LP-57	Mobility Plan	Tri-Rail Coastal Station	NA	Park Ave	10th Street	Tri-Rail Coastal Station	Lake Park	Municipal Plan	Lake Park	Commissioner District 7	Town Of Lake Park, Lake Park Community Redevelopment Agency
127	LP-58	Mobility Plan	Brant Road Extension	NA	Park Ave Extension	Current Terminus of Brant Road	New Two (2) Lane Road (Developer)	Lake Park	Municipal Plan	Lake Park	Commissioner District 7	Town Of Lake Park, Lake Park Community Redevelopment Agency, Northern Palm Beach County Improvement District
128	LP-59	Mobility Plan	Newman Road Connector	NA	Newman Road	Park Ave to Silver Beach Connector	New Two (2) Lane Road (Developer)	Lake Park	Municipal Plan	Lake Park	Commissioner District 7	Town Of Lake Park, Lake Park Community Redevelopment Agency, Northern Palm Beach County Improvement District
129	LP-6	Mobility Plan	Park Ave West	NA	Lake Park Greenway	Congress Ave	Complete Street	Lake Park	Municipal Plan	Lake Park	Commissioner District 7	Town Of Lake Park, City Of Palm Beach Gardens, Northern Palm Beach County Improvement District
130	LP-60	Mobility Plan	Residential Traffic Calming Program	NA	Town of Lake Park	Palm Beach County	Residential Traffic Calming Program	Lake Park	Municipal Plan	Lake Park	Commissioner District 7, Commissioner District 1	City Of Riviera Beach, Town Of Lake Park, Village Of North Palm Beach, Lake Park Community Redevelopment Agency
131	LP-66	Mobility Plan	Northlake Blvd @ Congress Ave	Add High Visibility Crosswalk	NA	NA	High Visibility Crosswalk	Lake Park	Municipal Plan	Lake Park	Commissioner District 7, Commissioner District 1	City Of Palm Beach Gardens, Northern Palm Beach County Improvement District
132	LP-67	Mobility Plan	Northlake Blvd @ Old Dixie Hwy	Add High Visibility Crosswalk	NA	NA	High Visibility Crosswalk	Lake Park	Municipal Plan	Lake Park	Commissioner District 7, Commissioner District 1	Town Of Lake Park
133	LP-68	Mobility Plan	Northlake Blvd @ 10th Street	Add High Visibility Crosswalk	NA	NA	High Visibility Crosswalk	Lake Park	Municipal Plan	Lake Park	Commissioner District 7, Commissioner District 1	Town Of Lake Park, Village Of North Palm Beach
134	LP-7	Mobility Plan	Congress Ave	NA	Silver Beach Road	Northlake Blvd	Multimodal Improvement	Lake Park	Municipal Plan	Lake Park	Commissioner District 7, Commissioner District 1	Town Of Lake Park, City Of Palm Beach Gardens, Northern Palm Beach County Improvement District

135	LP-70	Mobility Plan	US Hwy 1 @ Date Palm	Add Rectangular Rapid Flashing Beacon	NA	NA	RRFB	Lake Park	Municipal Plan	Lake Park	Commissioner District 7	Town Of Lake Park
136	LP-71	Mobility Plan	US Hwy 1 @ at Ilex	Add Rectangular Rapid Flashing Beacon	NA	NA	RRFB	Lake Park	Municipal Plan	Lake Park	Commissioner District 7	Town Of Lake Park
137	LP-72	Mobility Plan	10th Street @ Prosperity Farms Road	Construct one (1) lane ovalabout	NA	NA	Roundabout	Lake Park	Municipal Plan	Lake Park	Commissioner District 7	Town Of Lake Park, Lake Park Community Redevelopment Agency
138	LP-73	Mobility Plan	Northlake Blvd @ Prosperity Farms Road	Add High Visibility Crosswalk	NA	NA	High Visibility Crosswalk	Lake Park	Municipal Plan	Lake Park	Commissioner District 7, Commissioner District 1	Town Of Lake Park, Village Of North Palm Beach
139	LP-74	Mobility Plan	Northlake Blvd @ Jasmine Dr	Add High Visibility Crosswalk	NA	NA	High Visibility Crosswalk	Lake Park	Municipal Plan	Lake Park	Commissioner District 7, Commissioner District 1	Town Of Lake Park, Village Of North Palm Beach
140	LP-75	Mobility Plan	Park Ave @ 5th Street	Add Rectangular Rapid Flashing Beacon	NA	NA	RRFB	Lake Park	Municipal Plan	Lake Park	Commissioner District 7	Town Of Lake Park
141	LP-76	Mobility Plan	Silver Beach Road @ 7th Street	Add Rectangular Rapid Flashing Beacon	NA	NA	RRFB	Lake Park	Municipal Plan	Lake Park	Commissioner District 7	City Of Riviera Beach, Town Of Lake Park, Lake Park Community Redevelopment Agency
142	LP-77	Mobility Plan	Silver Beach Road @ 5th Street	Add Rectangular Rapid Flashing Beacon	NA	NA	RRFB	Lake Park	Municipal Plan	Lake Park	Commissioner District 7	City Of Riviera Beach, Town Of Lake Park
143	LP-78	Mobility Plan	Silver Beach Road @ Avenue S	Add traffic signal	NA	NA	Intersection Improvements	Lake Park	Municipal Plan	Lake Park	Commissioner District 7	City Of Riviera Beach, Town Of Lake Park, Northern Palm Beach County Improvement District
144	LP-79	Mobility Plan	Northlake Blvd @ Flagler Blvd	Add High-Intensity Activated CrossWalK (HAWK)	NA	NA	HAWK	Lake Park	Municipal Plan	Lake Park	Commissioner District 7, Commissioner District 1	Town Of Lake Park, Village Of North Palm Beach
145	LP-8	Mobility Plan	Park Ave Extension	NA	Terminus of Park Ave West	Old Dixie Hwy	Two (2) Lane Divided Complete Street	Lake Park	Municipal Plan	Lake Park	Commissioner District 7	Town Of Lake Park, Lake Park Community Redevelopment Agency, Northern Palm Beach County Improvement District
146	LP-80	Mobility Plan	Northlake Blvd @ Crescent Drive	Add High-Intensity Activated CrossWalK (HAWK)	NA	NA	HAWK	Lake Park	Municipal Plan	Lake Park	Commissioner District 7, Commissioner District 1	Town Of Lake Park, Village Of North Palm Beach
147	LP-81	Mobility Plan	Park Ave @ 10th Street	Add Signalized Roundabout	NA	NA	Signalized Roundabout	Lake Park	Municipal Plan	Lake Park	Commissioner District 7	Town Of Lake Park, Lake Park Community Redevelopment Agency
148	LP-82	Mobility Plan	Park Ave @ Old Dixie Hwy	Add Intersection Improvements	NA	NA	Intersection Improvements	Lake Park	Municipal Plan	Lake Park	Commissioner District 7	Town Of Lake Park, Lake Park Community Redevelopment Agency

149	LP-83	Mobility Plan	Park Ave @ 7th Street	Add Roundabout	NA	NA	Roundabout	Lake Park	Municipal Plan	Lake Park	Commissioner District 7	Town Of Lake Park, Lake Park Community Redevelopment Agency
150	LP-84	Mobility Plan	Park Ave @ 3rd Street	Add Rectangular Rapid Flashing Beacon	NA	NA	RRFB	Lake Park	Municipal Plan	Lake Park	Commissioner District 7	Town Of Lake Park
151	LP-85	Mobility Plan	Old Dixie Hwy @ Watertower Road	Add Roundabout	NA	NA	Roundabout	Lake Park	Municipal Plan	Lake Park	Commissioner District 7	Town Of Lake Park, Lake Park Community Redevelopment Agency
152	LP-86	Mobility Plan	Park Ave West Extension @ Industrial Ave Connector	Add Roundabout	NA	NA	Roundabout	Lake Park	Municipal Plan	Lake Park	Commissioner District 7	Town Of Lake Park, Lake Park Community Redevelopment Agency, Northern Palm Beach County Improvement District
153	LP-87	Mobility Plan	Old Dixie Hwy @ Park Ave West Extension	Add Roundabout	NA	NA	Signalized Roundabout	Lake Park	Municipal Plan	Lake Park	Commissioner District 7	Town Of Lake Park, Lake Park Community Redevelopment Agency, Northern Palm Beach County Improvement District
154	LP-88	Mobility Plan	Watertower Rd @ 12th Street	Add Intersection Improvements	NA	NA	Intersection Improvements	Lake Park	Municipal Plan	Lake Park	Commissioner District 7	Town Of Lake Park, Lake Park Community Redevelopment Agency
155	LP-89	Mobility Plan	Old Dixie Hwy @ S. Killian Street	Add Intersection Improvements	NA	NA	Intersection Improvements	Lake Park	Municipal Plan	Lake Park	Commissioner District 7	Town Of Lake Park
156	LP-9	Mobility Plan	Old Dixie Hwy	NA	Park Ave Extension	Park Ave	Complete Street	Lake Park	Municipal Plan	Lake Park	Commissioner District 7	Town Of Lake Park, Lake Park Community Redevelopment Agency
157	LP-90	Mobility Plan	Watertower Road @ 13th Street	Add Intersection Improvements	NA	NA	Intersection Improvements	Lake Park	Municipal Plan	Lake Park	Commissioner District 7	Town Of Lake Park, Lake Park Community Redevelopment Agency
158	LP-91	Mobility Plan	Park Ave Extension @ Watertower to Park Ave Connector	Add Roundabout	NA	NA	Roundabout	Lake Park	Municipal Plan	Lake Park	Commissioner District 7	Town Of Lake Park, Lake Park Community Redevelopment Agency, Northern Palm Beach County Improvement District
159	LP-93	Mobility Plan	2nd Street @Evergreen Dr	Add intersection improvements and consider a traffic circle	NA	NA	Intersection Improvements	Lake Park	Municipal Plan	Lake Park	Commissioner District 7	Town Of Lake Park
160	LP-94	Mobility Plan	Park Ave @ San Marco Circle	Add Rectangular Rapid Flashing Beacon	NA	NA	RRFB	Lake Park	Municipal Plan	Lake Park	Commissioner District 7	Town Of Lake Park, Northern Palm Beach County Improvement District

161	LP-95	Mobility Plan	Silver Beach Road @ Garden Road	Add Intersection Improvements	NA	NA	Intersection Improvements	Lake Park	Municipal Plan	Lake Park	Commissioner District 7	City Of Palm Beach Gardens, Northern Palm Beach County Improvement District
162	LP-96	Mobility Plan	Park Ave @ Lake Park Greenway	Add Rectangular Rapid Flashing Beacon	NA	NA	RRFB	Lake Park	Municipal Plan	Lake Park	Commissioner District 7	Town Of Lake Park
163	LP-97	Mobility Plan	Congress Ave @ Congress to Lake Park Greenway	Add Rectangular Rapid Flashing Beacon	NA	NA	RRFB	Lake Park	Municipal Plan	Lake Park	Commissioner District 7	Town Of Lake Park, Northern Palm Beach County Improvement District
164	LP-98	Mobility Plan	Date Palm Drive approximately 325' east of 3rd St	Add intersection improvements and consider a traffic circle	NA	NA	Intersection Improvements	Lake Park	Municipal Plan	Lake Park	Commissioner District 7	Town Of Lake Park
165	LP-99	Mobility Plan	Northlake Blvd @ C-17 canal	Elevate the bridge over the canal to increase access between North Lake and C-17 canal.	NA	NA	Bridge Improvement	Lake Park	Municipal Plan	Lake Park	Commissioner District 7, Commissioner District 1	Town Of Lake Park, Village Of North Palm Beach
166	LWB-15	Bicycle Network Plan	Wingfield Street	Will require lane narrowing and re-striping	NA	NA	Bike Lanes (North-South)	Lake Worth Beach	Municipal Plan	Lake Worth Beach	Commissioner District 7	City Of Lake Worth Beach, Town Of Lantana
167	LWB-16	Bicycle Network Plan	Dixie Highway	Will require significant modifications, coordinate with FDOT	NA	NA	Bike Lanes (North-South)	Lake Worth Beach	Municipal Plan	Lake Worth Beach	Commissioner District 7, Commissioner District 2	City Of Lake Worth Beach, Town Of Lantana, City Of West Palm Beach, Lake Worth Community Redevelopment Agency
168	LWB-22	Bicycle Network Plan	Ocean Boulevard	Good condition, coordinate future re-striping with FDOT	NA	NA	Bike Lanes (North-South)	Lake Worth Beach	Municipal Plan	Lake Worth Beach	Commissioner District 7	City Of Lake Worth Beach, Town Of Palm Beach
169	LWB-29	Bicycle Network Plan	10th Avenue South	Pavement marking and signing improvements	NA	NA	Bicycle Boulevard (East-West)	Lake Worth Beach	Municipal Plan	Lake Worth Beach	Commissioner District 7, Commissioner District 2	City Of Lake Worth Beach, Lake Worth Community Redevelopment Agency
170	LWB-30	Bicycle Network Plan	Washington Avenue	Pavement marking and signing improvements	NA	NA	Bicycle Boulevard (East-West)	Lake Worth Beach	Municipal Plan	Lake Worth Beach	Commissioner District 7, Commissioner District 2	City Of Lake Worth Beach, Lake Worth Community Redevelopment Agency
171	LWB-36	Bicycle Network Plan	Palmway Drive	Pavement marking and signing improvements	NA	NA	Bicycle Boulevard (North-South)	Lake Worth Beach	Municipal Plan	Lake Worth Beach	Commissioner District 7, Commissioner District 2	City Of Lake Worth Beach, Lake Worth Community Redevelopment Agency
172	LWB-37	Bicycle Network Plan	Lakeside Drive	Pavement marking and signing improvements	NA	NA	Bicycle Boulevard (North-South)	Lake Worth Beach	Municipal Plan	Lake Worth Beach	Commissioner District 7, Commissioner District 2	City Of Lake Worth Beach, Lake Worth Community Redevelopment Agency

173	LWB-42	Bicycle Network Plan	Federal Highway	Signing improvement	NA	NA	Share the Road (North-South)	Lake Worth Beach	Municipal Plan	Lake Worth Beach	Commissioner District 7, Commissioner District 2	City Of Lake Worth Beach, Town Of Lantana, City Of West Palm Beach, Lake Worth Community Redevelopment Agency
174	LWB-44	Bicycle Network Plan	FEC Trail	Rail-with-trail project, coordinate with FDOT and SFECC Study	NA	NA	Off-Street Path	Lake Worth Beach	Municipal Plan	Lake Worth Beach	Commissioner District 7, Commissioner District 2, Commissioner District 3	City Of Lake Worth Beach, Town Of Lantana, City Of West Palm Beach, Lake Worth Community Redevelopment Agency
175	LWB-46	Bicycle Network Plan	Beach Loop	Convert one lane of the beach loop at Barton Park to bicycle and pedestrian use only	NA	NA	Off-Street Path	Lake Worth Beach	Municipal Plan	Lake Worth Beach	Commissioner District 7	City Of Lake Worth Beach
176	LWB-6	Bicycle Network Plan	Lake Worth Road	Will require adding asphalt pavement to swale, coordinate with FDOT	NA	NA	Bike Lanes (East-West)	Lake Worth Beach	Municipal Plan	Lake Worth Beach	Commissioner District 7, Commissioner District 2, Commissioner District 3	Village Of Palm Springs, City Of Lake Worth Beach, Lake Worth Community Redevelopment Agency
177	LWB-7	Bicycle Network Plan	12th Avenue South	Will require lane narrowing and re-stripin	NA	NA	Bike Lanes (East-West)	Lake Worth Beach	Municipal Plan	Lake Worth Beach	Commissioner District 7, Commissioner District 2	City Of Lake Worth Beach, Lake Worth Community Redevelopment Agency
178	PBC-163	Palm Beach County TIM	FL TURNPIKE & ROEBUCK RD	Future Grade Separation			Future Grade Separation	Palm Beach County	Palm Beach County TIM	Palm Beach County	Commissioner District 7, Commissioner District 2	City Of West Palm Beach, Northern Palm Beach County Improvement District
179	PBC-2	Palm Beach County TIM	WESTGATE AVE	Future Road			Future Road	Palm Beach County	Palm Beach County TIM	Palm Beach County	Commissioner District 7, Commissioner District 2	City Of West Palm Beach
180	PBC-23	Palm Beach County TIM	OKEECHOBEE RELIEVER	Future Road			Future Road	Palm Beach County	Palm Beach County TIM	Palm Beach County	Commissioner District 7, Commissioner District 2	City Of West Palm Beach, Northern Palm Beach County Improvement District
181	PBC-46	Palm Beach County TIM	CONGRESS AVE	Future Road			Future Road	Palm Beach County	Palm Beach County TIM	Palm Beach County	Commissioner District 7, Commissioner District 1	City Of Palm Beach Gardens, Northern Palm Beach County Improvement District
182	PBC-53	Palm Beach County TIM	INDUSTRIAL AVE	Future Road			Future Road	Palm Beach County	Palm Beach County TIM	Palm Beach County	Commissioner District 7	Town Of Lake Park, Northern Palm Beach County Improvement District

183	PBG-118	Palm Beach Gardens Citywide Mobility Plan	Northlake Blvd	NA	Congress Ave	Sandtree Drive	Shared Use Path	Palm Beach Gardens	Municipal Plan	Palm Beach Gardens	Commissioner District 7, Commissioner District 1	City Of Palm Beach Gardens, Northern Palm Beach County Improvement District
184	PBG-177	Palm Beach Gardens Citywide Mobility Plan	Northlake Blvd	NA	Mac Arthur Blvd	Alternate A1A	Corridor Study	Palm Beach Gardens	Municipal Plan	Palm Beach Gardens	Commissioner District 7, Commissioner District 1	Town Of Lake Park, City Of Palm Beach Gardens, Northern Palm Beach County Improvement District
185	PBG-185	Palm Beach Gardens Citywide Mobility Plan	South Route (Phase 2)	NA	Future Rail Station	Palm Beach State College	Destinations served: The proposed transit circulator service would connect Palm Beach Gardens Elementary, Promenade Shopping Plaza, Palm Beach Gardens Medical Center, Oaks Park, & Palm Beach State College. RCA Center Drive & Design Center Drive are the primary access connections to Future Rail Station for the South Route. South route runs is a bi-directional route first running counterclockwise, then running back to the future rail station in a clockwise direction.	Palm Beach Gardens	Municipal Plan	Palm Beach Gardens	Commissioner District 7, Commissioner District 1	City Of Palm Beach Gardens, Village Of North Palm Beach, Northern Palm Beach County Improvement District
186	PBIA-1	PBIADowntown West Palm Beach Grade-Separated Autonomous Connector (APM)	TriRail Connection	Proposed grade-separated automated people mover system connecting Palm Beach International Airport (PBIA) to Downtown West Palm Beach via an elevated, dedicated guideway using autonomous vehicle technology			Proposed grade-separated automated people mover system connecting Palm Beach International Airport (PBIA) to Downtown West Palm Beach via an elevated, dedicated guideway using autonomous vehicle technology		Local	PBC / PBIA	Commissioner District 7, Commissioner District 2	City Of West Palm Beach, West Palm Beach Community Redevelopment Agency

187	PBIA-12	PBIADowntown West Palm Beach Grade-Separated Autonomous Connector (APM)	APM Delray	Proposed grade-separated automated people mover system connecting Palm Beach International Airport (PBIA) to Downtown West Palm Beach via an elevated, dedicated guideway using autonomous vehicle technology	Proposed grade-separated automated people mover system connecting Palm Beach International Airport (PBIA) to Downtown West Palm Beach via an elevated, dedicated guideway using autonomous vehicle technology	Local	PBC / PBIA	Commissioner District 7, Commissioner District 4	City Of Delray Beach, Lake Worth Drainage District
188	PBIA-13	PBIADowntown West Palm Beach Grade-Separated Autonomous Connector (APM)	APM - Boynton Beach	Proposed grade-separated automated people mover system connecting Palm Beach International Airport (PBIA) to Downtown West Palm Beach via an elevated, dedicated guideway using autonomous vehicle technology	Proposed grade-separated automated people mover system connecting Palm Beach International Airport (PBIA) to Downtown West Palm Beach via an elevated, dedicated guideway using autonomous vehicle technology	Local	PBC / PBIA	Commissioner District 7, Commissioner District 2, Commissioner District 4	City Of Boynton Beach, Boynton Beach Community Redevelopment Agency, Lake Worth Drainage District
189	PBIA-16	PBIADowntown West Palm Beach Grade-Separated Autonomous Connector (APM)	Untitled path	Proposed grade-separated automated people mover system connecting Palm Beach International Airport (PBIA) to Downtown West Palm Beach via an elevated, dedicated guideway using autonomous vehicle technology	Proposed grade-separated automated people mover system connecting Palm Beach International Airport (PBIA) to Downtown West Palm Beach via an elevated, dedicated guideway using autonomous vehicle technology	Local	PBC / PBIA	Commissioner District 7	City Of West Palm Beach, West Palm Beach Community Redevelopment Agency, Northern Palm Beach County Improvement District
190	PBIA-2	PBIADowntown West Palm Beach Grade-Separated Autonomous Connector (APM)	Downtown	Proposed grade-separated automated people mover system connecting Palm Beach International Airport (PBIA) to Downtown West Palm Beach via an elevated, dedicated guideway using autonomous vehicle technology	Proposed grade-separated automated people mover system connecting Palm Beach International Airport (PBIA) to Downtown West Palm Beach via an elevated, dedicated guideway using autonomous vehicle technology	Local	PBC / PBIA	Commissioner District 7, Commissioner District 2	City Of West Palm Beach, West Palm Beach Community Redevelopment Agency

191	PBIA-3	PBIADowntown West Palm Beach Grade-Separated Autonomous Connector (APM)	Okeechobee	Proposed grade-separated automated people mover system connecting Palm Beach International Airport (PBIA) to Downtown West Palm Beach via an elevated, dedicated guideway using autonomous vehicle technology	Proposed grade-separated automated people mover system connecting Palm Beach International Airport (PBIA) to Downtown West Palm Beach via an elevated, dedicated guideway using autonomous vehicle technology	Local	PBC / PBIA	Commissioner District 7, Commissioner District 6, Commissioner District 2	City Of West Palm Beach, Village Of Royal Palm Beach, West Palm Beach Community Redevelopment Agency, Westgate/Belvedere Community Redevelopment Agency, Lake Worth Drainage District, Northern Palm Beach County Improvement District
192	PBIA-34	PBIADowntown West Palm Beach Grade-Separated Autonomous Connector (APM)	Linton	Proposed grade-separated automated people mover system connecting Palm Beach International Airport (PBIA) to Downtown West Palm Beach via an elevated, dedicated guideway using autonomous vehicle technology	Proposed grade-separated automated people mover system connecting Palm Beach International Airport (PBIA) to Downtown West Palm Beach via an elevated, dedicated guideway using autonomous vehicle technology	Local	PBC / PBIA	Commissioner District 7, Commissioner District 4	City Of Delray Beach
193	PBIA-35	PBIADowntown West Palm Beach Grade-Separated Autonomous Connector (APM)	Linton	Proposed grade-separated automated people mover system connecting Palm Beach International Airport (PBIA) to Downtown West Palm Beach via an elevated, dedicated guideway using autonomous vehicle technology	Proposed grade-separated automated people mover system connecting Palm Beach International Airport (PBIA) to Downtown West Palm Beach via an elevated, dedicated guideway using autonomous vehicle technology	Local	PBC / PBIA	Commissioner District 7, Commissioner District 4	City Of Delray Beach
194	PBIA-36	PBIADowntown West Palm Beach Grade-Separated Autonomous Connector (APM)	Linton	Proposed grade-separated automated people mover system connecting Palm Beach International Airport (PBIA) to Downtown West Palm Beach via an elevated, dedicated guideway using autonomous vehicle technology	Proposed grade-separated automated people mover system connecting Palm Beach International Airport (PBIA) to Downtown West Palm Beach via an elevated, dedicated guideway using autonomous vehicle technology	Local	PBC / PBIA	Commissioner District 7	City Of Delray Beach

195	PBIA-37	PBIADowntown West Palm Beach Grade-Separated Autonomous Connector (APM)	Delray Beach	Proposed grade-separated automated people mover system connecting Palm Beach International Airport (PBIA) to Downtown West Palm Beach via an elevated, dedicated guideway using autonomous vehicle technology	Proposed grade-separated automated people mover system connecting Palm Beach International Airport (PBIA) to Downtown West Palm Beach via an elevated, dedicated guideway using autonomous vehicle technology	Local	PBC / PBIA	Commissioner District 7	City Of Delray Beach, Delray Beach Community Redevelopment Agency
196	PBIA-38	PBIADowntown West Palm Beach Grade-Separated Autonomous Connector (APM)	Lake Ida	Proposed grade-separated automated people mover system connecting Palm Beach International Airport (PBIA) to Downtown West Palm Beach via an elevated, dedicated guideway using autonomous vehicle technology	Proposed grade-separated automated people mover system connecting Palm Beach International Airport (PBIA) to Downtown West Palm Beach via an elevated, dedicated guideway using autonomous vehicle technology	Local	PBC / PBIA	Commissioner District 7	City Of Delray Beach, Delray Beach Community Redevelopment Agency
197	PBIA-39	PBIADowntown West Palm Beach Grade-Separated Autonomous Connector (APM)	Boynton Beach South	Proposed grade-separated automated people mover system connecting Palm Beach International Airport (PBIA) to Downtown West Palm Beach via an elevated, dedicated guideway using autonomous vehicle technology	Proposed grade-separated automated people mover system connecting Palm Beach International Airport (PBIA) to Downtown West Palm Beach via an elevated, dedicated guideway using autonomous vehicle technology	Local	PBC / PBIA	Commissioner District 7, Commissioner District 4	City Of Boynton Beach, Boynton Beach Community Redevelopment Agency
198	PBIA-41	PBIADowntown West Palm Beach Grade-Separated Autonomous Connector (APM)	Boynton Beach	Proposed grade-separated automated people mover system connecting Palm Beach International Airport (PBIA) to Downtown West Palm Beach via an elevated, dedicated guideway using autonomous vehicle technology	Proposed grade-separated automated people mover system connecting Palm Beach International Airport (PBIA) to Downtown West Palm Beach via an elevated, dedicated guideway using autonomous vehicle technology	Local	PBC / PBIA	Commissioner District 7, Commissioner District 4	City Of Boynton Beach, Boynton Beach Community Redevelopment Agency

199	PBIA-43	PBIADowntown West Palm Beach Grade-Separated Autonomous Connector (APM)	Boynton Beach City Hall	Proposed grade-separated automated people mover system connecting Palm Beach International Airport (PBIA) to Downtown West Palm Beach via an elevated, dedicated guideway using autonomous vehicle technology	Proposed grade-separated automated people mover system connecting Palm Beach International Airport (PBIA) to Downtown West Palm Beach via an elevated, dedicated guideway using autonomous vehicle technology	Local	PBC / PBIA	Commissioner District 7	City Of Boynton Beach, Boynton Beach Community Redevelopment Agency
200	PBIA-44	PBIADowntown West Palm Beach Grade-Separated Autonomous Connector (APM)	Hypoluxo	Proposed grade-separated automated people mover system connecting Palm Beach International Airport (PBIA) to Downtown West Palm Beach via an elevated, dedicated guideway using autonomous vehicle technology	Proposed grade-separated automated people mover system connecting Palm Beach International Airport (PBIA) to Downtown West Palm Beach via an elevated, dedicated guideway using autonomous vehicle technology	Local	PBC / PBIA	Commissioner District 7, Commissioner District 4	Town Of Hypoluxo, Town Of Lantana
201	PBIA-45	PBIADowntown West Palm Beach Grade-Separated Autonomous Connector (APM)	Lantana	Proposed grade-separated automated people mover system connecting Palm Beach International Airport (PBIA) to Downtown West Palm Beach via an elevated, dedicated guideway using autonomous vehicle technology	Proposed grade-separated automated people mover system connecting Palm Beach International Airport (PBIA) to Downtown West Palm Beach via an elevated, dedicated guideway using autonomous vehicle technology	Local	PBC / PBIA	Commissioner District 7	Town Of Lantana
202	PBIA-7	PBIADowntown West Palm Beach Grade-Separated Autonomous Connector (APM)	APM South	Proposed grade-separated automated people mover system connecting Palm Beach International Airport (PBIA) to Downtown West Palm Beach via an elevated, dedicated guideway using autonomous vehicle technology	Proposed grade-separated automated people mover system connecting Palm Beach International Airport (PBIA) to Downtown West Palm Beach via an elevated, dedicated guideway using autonomous vehicle technology	Local	PBC / PBIA	Commissioner District 7, Commissioner District 2, Commissioner District 4	City Of Boynton Beach, Town Of Hypoluxo, City Of Lake Worth Beach, City Of Boca Raton, City Of Delray Beach, Town Of Lantana, City Of West Palm Beach, West Palm Beach Community Redevelopment Agency, Delray Beach Community Redevelopment Agency, Lake Worth Community Redevelopment Agency, Boca Raton Community Redevelopment

									Agency, Boynton Beach Community Redevelopment Agency
203	PBIA-75	PBIADowntown West Palm Beach Grade-Separated Autonomous Connector (APM)	PBL Service Roads	Proposed grade-separated automated people mover system connecting Palm Beach International Airport (PBIA) to Downtown West Palm Beach via an elevated, dedicated guideway using autonomous vehicle technology	Proposed grade-separated automated people mover system connecting Palm Beach International Airport (PBIA) to Downtown West Palm Beach via an elevated, dedicated guideway using autonomous vehicle technology	Local	PBC / PBIA	Commissioner District 7	City Of West Palm Beach, Northern Palm Beach County Improvement District
204	PBIA-76	PBIADowntown West Palm Beach Grade-Separated Autonomous Connector (APM)	Historic NW Neighborhood	Proposed grade-separated automated people mover system connecting Palm Beach International Airport (PBIA) to Downtown West Palm Beach via an elevated, dedicated guideway using autonomous vehicle technology	Proposed grade-separated automated people mover system connecting Palm Beach International Airport (PBIA) to Downtown West Palm Beach via an elevated, dedicated guideway using autonomous vehicle technology	Local	PBC / PBIA	Commissioner District 7, Commissioner District 2	City Of West Palm Beach, West Palm Beach Community Redevelopment Agency
205	PBIA-77	PBIADowntown West Palm Beach Grade-Separated Autonomous Connector (APM)	Station - Court House	Proposed grade-separated automated people mover system connecting Palm Beach International Airport (PBIA) to Downtown West Palm Beach via an elevated, dedicated guideway using autonomous vehicle technology	Proposed grade-separated automated people mover system connecting Palm Beach International Airport (PBIA) to Downtown West Palm Beach via an elevated, dedicated guideway using autonomous vehicle technology	Local	PBC / PBIA	Commissioner District 7	City Of West Palm Beach, West Palm Beach Community Redevelopment Agency

206	PBIA-78	PBIADowntown West Palm Beach Grade-Separated Autonomous Connector (APM)	Station - NoRa	Proposed grade-separated automated people mover system connecting Palm Beach International Airport (PBIA) to Downtown West Palm Beach via an elevated, dedicated guideway using autonomous vehicle technology	Proposed grade-separated automated people mover system connecting Palm Beach International Airport (PBIA) to Downtown West Palm Beach via an elevated, dedicated guideway using autonomous vehicle technology	Local	PBC / PBIA	Commissioner District 7	City Of West Palm Beach, West Palm Beach Community Redevelopment Agency
207	PBIA-79	PBIADowntown West Palm Beach Grade-Separated Autonomous Connector (APM)	Palm Beach Outlet	Proposed grade-separated automated people mover system connecting Palm Beach International Airport (PBIA) to Downtown West Palm Beach via an elevated, dedicated guideway using autonomous vehicle technology	Proposed grade-separated automated people mover system connecting Palm Beach International Airport (PBIA) to Downtown West Palm Beach via an elevated, dedicated guideway using autonomous vehicle technology	Local	PBC / PBIA	Commissioner District 7	City Of West Palm Beach
208	PBIA-8	PBIADowntown West Palm Beach Grade-Separated Autonomous Connector (APM)	APM North	Proposed grade-separated automated people mover system connecting Palm Beach International Airport (PBIA) to Downtown West Palm Beach via an elevated, dedicated guideway using autonomous vehicle technology	Proposed grade-separated automated people mover system connecting Palm Beach International Airport (PBIA) to Downtown West Palm Beach via an elevated, dedicated guideway using autonomous vehicle technology	Local	PBC / PBIA	Commissioner District 7, Commissioner District 1	Town Of Juno Beach, Town Of Jupiter, City Of Riviera Beach, Town Of Lake Park, City Of Palm Beach Gardens, Village Of Tequesta, Village Of North Palm Beach, City Of West Palm Beach, West Palm Beach Community Redevelopment Agency, Northwood Community Redevelopment Agency, Riviera Beach Community Redevelopment Agency, Jupiter Community Redevelopment Agency

209	PBIA-80	PBIADowntown West Palm Beach Grade-Separated Autonomous Connector (APM)	Good Samaritan	Proposed grade-separated automated people mover system connecting Palm Beach International Airport (PBIA) to Downtown West Palm Beach via an elevated, dedicated guideway using autonomous vehicle technology	Proposed grade-separated automated people mover system connecting Palm Beach International Airport (PBIA) to Downtown West Palm Beach via an elevated, dedicated guideway using autonomous vehicle technology	Local	PBC / PBIA	Commissioner District 7	City Of West Palm Beach, West Palm Beach Community Redevelopment Agency
210	PBIA-81	PBIADowntown West Palm Beach Grade-Separated Autonomous Connector (APM)	Tamarind	Proposed grade-separated automated people mover system connecting Palm Beach International Airport (PBIA) to Downtown West Palm Beach via an elevated, dedicated guideway using autonomous vehicle technology	Proposed grade-separated automated people mover system connecting Palm Beach International Airport (PBIA) to Downtown West Palm Beach via an elevated, dedicated guideway using autonomous vehicle technology	Local	PBC / PBIA	Commissioner District 7	City Of West Palm Beach, West Palm Beach Community Redevelopment Agency
211	PBIA-82	PBIADowntown West Palm Beach Grade-Separated Autonomous Connector (APM)	Roosevelt Estates	Proposed grade-separated automated people mover system connecting Palm Beach International Airport (PBIA) to Downtown West Palm Beach via an elevated, dedicated guideway using autonomous vehicle technology	Proposed grade-separated automated people mover system connecting Palm Beach International Airport (PBIA) to Downtown West Palm Beach via an elevated, dedicated guideway using autonomous vehicle technology	Local	PBC / PBIA	Commissioner District 7	City Of West Palm Beach
212	PBIA-83	PBIADowntown West Palm Beach Grade-Separated Autonomous Connector (APM)	Northwood	Proposed grade-separated automated people mover system connecting Palm Beach International Airport (PBIA) to Downtown West Palm Beach via an elevated, dedicated guideway using autonomous vehicle technology	Proposed grade-separated automated people mover system connecting Palm Beach International Airport (PBIA) to Downtown West Palm Beach via an elevated, dedicated guideway using autonomous vehicle technology	Local	PBC / PBIA	Commissioner District 7	City Of West Palm Beach, Northwood Community Redevelopment Agency

213	PBIA-84	PBIADowntown West Palm Beach Grade-Separated Autonomous Connector (APM)	36th Street	Proposed grade-separated automated people mover system connecting Palm Beach International Airport (PBIA) to Downtown West Palm Beach via an elevated, dedicated guideway using autonomous vehicle technology	Proposed grade-separated automated people mover system connecting Palm Beach International Airport (PBIA) to Downtown West Palm Beach via an elevated, dedicated guideway using autonomous vehicle technology	Local	PBC / PBIA	Commissioner District 7	City Of West Palm Beach, Northwood Community Redevelopment Agency
214	PBIA-85	PBIADowntown West Palm Beach Grade-Separated Autonomous Connector (APM)	45th Street	Proposed grade-separated automated people mover system connecting Palm Beach International Airport (PBIA) to Downtown West Palm Beach via an elevated, dedicated guideway using autonomous vehicle technology	Proposed grade-separated automated people mover system connecting Palm Beach International Airport (PBIA) to Downtown West Palm Beach via an elevated, dedicated guideway using autonomous vehicle technology	Local	PBC / PBIA	Commissioner District 7	City Of West Palm Beach, Northwood Community Redevelopment Agency
215	PBIA-86	PBIADowntown West Palm Beach Grade-Separated Autonomous Connector (APM)	Manatee Lagoon	Proposed grade-separated automated people mover system connecting Palm Beach International Airport (PBIA) to Downtown West Palm Beach via an elevated, dedicated guideway using autonomous vehicle technology	Proposed grade-separated automated people mover system connecting Palm Beach International Airport (PBIA) to Downtown West Palm Beach via an elevated, dedicated guideway using autonomous vehicle technology	Local	PBC / PBIA	Commissioner District 7	City Of Riviera Beach, City Of West Palm Beach, Northwood Community Redevelopment Agency, Riviera Beach Community Redevelopment Agency
216	PBIA-87	PBIADowntown West Palm Beach Grade-Separated Autonomous Connector (APM)	Riviera Beach	Proposed grade-separated automated people mover system connecting Palm Beach International Airport (PBIA) to Downtown West Palm Beach via an elevated, dedicated guideway using autonomous vehicle technology	Proposed grade-separated automated people mover system connecting Palm Beach International Airport (PBIA) to Downtown West Palm Beach via an elevated, dedicated guideway using autonomous vehicle technology	Local	PBC / PBIA	Commissioner District 7	City Of Riviera Beach, Riviera Beach Community Redevelopment Agency

217	PBIA-88	PBIADowntown West Palm Beach Grade-Separated Autonomous Connector (APM)	Lake Park	Proposed grade-separated automated people mover system connecting Palm Beach International Airport (PBIA) to Downtown West Palm Beach via an elevated, dedicated guideway using autonomous vehicle technology			Proposed grade-separated automated people mover system connecting Palm Beach International Airport (PBIA) to Downtown West Palm Beach via an elevated, dedicated guideway using autonomous vehicle technology		Local	PBC / PBIA	Commissioner District 7	Town Of Lake Park
218	PBTPA-1	Okeechobee Blvd & SR 7 Multimodal Corridor Study	Multimodal Corridor Study	The study corridor passes through parts of Palm Beach County, the Village of Wellington, the Village of Royal Palm Beach, and the City of West Palm Beach. The region has several north/south transit lines, but a rapid and reliable east/west line to connect communities to regional transit systems like Tri-Rail and Brightline is needed.	the Mall at Wellington Green	Rosemary Ave	Multimodal Corridor Study	NA	Palm Beach MPO Plan	Palm Beach MPO	Commissioner District 7, Commissioner District 6, Commissioner District 2	Village Of Wellington, City Of West Palm Beach, Village Of Royal Palm Beach, West Palm Beach Community Redevelopment Agency, Westgate/Belvedere Community Redevelopment Agency, Lake Worth Drainage District, Northern Palm Beach County Improvement District

219	PBTPA-1003	Vision 2050 LRTP	SUN Trail North-South along Atlantic Coast	Completion of the SUN Trail and East Coast Greenway, generally along the US1 or A1A corridor, from Broward County to Martin County.	Completion of the SUN Trail and East Coast Greenway, generally along the US1 or A1A corridor, from Broward County to Martin County.	Multiple	Palm Beach MPO Plan	Palm Beach MPO	Commissioner District 7, Commissioner District 1, Commissioner District 2, Commissioner District 4	Town Of Manalapan, City Of Boynton Beach, Town Of Juno Beach, Town Of Highland Beach, Town Of Ocean Ridge, Town Of Briny Breezes, Town Of Jupiter, City Of Riviera Beach, Town Of Gulf Stream, City Of Lake Worth Beach, City Of Boca Raton, City Of Delray Beach, Town Of Lantana, City Of Palm Beach Gardens, Village Of Tequesta, Village Of North Palm Beach, City Of West Palm Beach, West Palm Beach Community Redevelopment Agency, Delray Beach Community Redevelopment Agency, Lake Worth Community Redevelopment Agency, Northwood Community Redevelopment Agency, Riviera Beach Community Redevelopment Agency, Jupiter Community Redevelopment Agency
220	PBTPA-1018	Vision 2050 LRTP	NE 4th St from N Swinton Ave to 7th Ave (Delray Beach)	Jurisdiction: Local/Municipal. Project Bounds: NE 4th St from N Swinton Ave to 7th Ave . Description: tbd.	Jurisdiction: Local/Municipal. Project Bounds: NE 4th St from N Swinton Ave to 7th Ave . Description: tbd.	Boca Raton	Palm Beach MPO Plan	Palm Beach MPO	Commissioner District 7, Commissioner District 4	City Of Delray Beach, Delray Beach Community Redevelopment Agency
221	PBTPA-1019	Vision 2050 LRTP	Silver Beach Road (Lake Park)	Jurisdiction: County. Project Bounds: Silver Beach Rd from Old Dixie Hwy to 6th St. Description: tbd.	Jurisdiction: County. Project Bounds: Silver Beach Rd from Old Dixie Hwy to 6th St. Description: tbd.	Multiple	Palm Beach MPO Plan	Palm Beach MPO	Commissioner District 7	City Of Riviera Beach, Town Of Lake Park, Lake Park Community Redevelopment Agency
222	PBTPA-1023	Vision 2050 LRTP	SR 5 (US 1)	Jurisdiction: West Palm Beach. Project Bounds: 25 St. - 42 St. Description: .	Jurisdiction: West Palm Beach. Project Bounds: 25 St. - 42 St. Description: .	West Palm Beach	Palm Beach MPO Plan	Palm Beach MPO	Commissioner District 7	City Of West Palm Beach, Northwood Community

										Redevelopment Agency
223	PBTPA-1025	Vision 2050 LRTP	SR 5 (US 1)	Jurisdiction: Lake Worth. Project Bounds: Federal Hwy - C-51 Canal. Description: .	Jurisdiction: Lake Worth. Project Bounds: Federal Hwy - C-51 Canal. Description: .	Lake Worth Beach	Palm Beach MPO Plan	Palm Beach MPO	Commissioner District 7, Commissioner District 2	City Of Lake Worth Beach, Town Of Lantana, Lake Worth Community Redevelopment Agency
224	PBTPA-1026	Vision 2050 LRTP	SR 5 (US 1)	Jurisdiction: Lantana. Project Bounds: Hypoluxo Rd - Waterway St. Description: .	Jurisdiction: Lantana. Project Bounds: Hypoluxo Rd - Waterway St. Description: .	Lantana	Palm Beach MPO Plan	Palm Beach MPO	Commissioner District 7, Commissioner District 4	Town Of Hypoluxo, Town Of Lantana
225	PBTPA-1027	Vision 2050 LRTP	SR 5 (US 1)	Jurisdiction: Riviera Beach. Project Bounds: 59 St - Northlake Blvd. Description: .	Jurisdiction: Riviera Beach. Project Bounds: 59 St - Northlake Blvd. Description: .	Multiple	Palm Beach MPO Plan	Palm Beach MPO	Commissioner District 7, Commissioner District 1	City Of Riviera Beach, Town Of Lake Park, Village Of North Palm Beach, City Of West Palm Beach, Northwood Community Redevelopment Agency, Riviera Beach Community Redevelopment Agency
226	PBTPA-1028	Vision 2050 LRTP	SR 5 (US 1)	Jurisdiction: West Palm Beach. Project Bounds: Quadrille Blvd - 25 St. Description: .	Jurisdiction: West Palm Beach. Project Bounds: Quadrille Blvd - 25 St. Description: .	West Palm Beach	Palm Beach MPO Plan	Palm Beach MPO	Commissioner District 7	City Of West Palm Beach, West Palm Beach Community Redevelopment Agency, Northwood Community Redevelopment Agency
227	PBTPA-1032	Vision 2050 LRTP	SR 5 (US 1)	Jurisdiction: Riviera Beach. Project Bounds: E/W 14 St. - E 24 St.. Description: .	Jurisdiction: Riviera Beach. Project Bounds: E/W 14 St. - E 24 St.. Description: .	Riviera Beach	Palm Beach MPO Plan	Palm Beach MPO	Commissioner District 7	City Of Riviera Beach, Riviera Beach Community Redevelopment Agency
228	PBTPA-1033	Vision 2050 LRTP	SR 804 (Boynton Beach Blvd)	Jurisdiction: Boynton Beach. Project Bounds: Seacrest Blvd - SR 5 (US 1). Description: .	Jurisdiction: Boynton Beach. Project Bounds: Seacrest Blvd - SR 5 (US 1). Description: .	Boynton Beach	Palm Beach MPO Plan	Palm Beach MPO	Commissioner District 7, Commissioner District 4	City Of Boynton Beach, Boynton Beach Community Redevelopment Agency
229	PBTPA-1035	Vision 2050 LRTP	Barack Obama Hwy	Jurisdiction: Riviera Beach. Project Bounds: 45 St - Blue Heron Blvd. Description: .	Jurisdiction: Riviera Beach. Project Bounds: 45 St - Blue Heron Blvd. Description: .	Multiple	Palm Beach MPO Plan	Palm Beach MPO	Commissioner District 7	City Of Riviera Beach, City Of West Palm Beach, Riviera Beach Community Redevelopment Agency
230	PBTPA-1036	Vision 2050 LRTP	Congress Ave.	Jurisdiction: Delray Beach. Project Bounds: Atlantic Ave. - C-15 Canal. Description: .	Jurisdiction: Delray Beach. Project Bounds: Atlantic Ave.	Delray Beach	Palm Beach MPO Plan	Palm Beach MPO	Commissioner District 7, Commissioner District 4	City Of Boca Raton, City Of Delray Beach, Lake Worth Drainage District

					- C-15 Canal. Description: .					
231	PBTPA-1038	Vision 2050 LRTP	Australian Avenue	Jurisdiction: West Palm Beach. Project Bounds: 7th Street to Banyan Boulevard. Description: Complete Streets / County Opportunities .	Jurisdiction: West Palm Beach. Project Bounds: 7th Street to Banyan Boulevard. Description: Complete Streets / County Opportunities .	West Palm Beach	Palm Beach MPO Plan	Palm Beach MPO	Commissioner District 7, Commissioner District 2	City Of West Palm Beach, West Palm Beach Community Redevelopment Agency
232	PBTPA-1042	Vision 2050 LRTP	Elmhurst Road	Jurisdiction: County. Project Bounds: Haverhill Road to Military Trail. Description: Complete Streets / County Opportunities .	Jurisdiction: County. Project Bounds: Haverhill Road to Military Trail. Description: Complete Streets / County Opportunities .		Palm Beach MPO Plan	Palm Beach MPO	Commissioner District 7, Commissioner District 2	Westgate/Belvedere Community Redevelopment Agency, Lake Worth Drainage District
233	PBTPA-1054	Vision 2050 LRTP	President Barack Obama Highway	Jurisdiction: Riviera Beach . Project Bounds: West 1st Street to Blue Heron Boulevard. Description: Complete Streets / County Opportunities .	Jurisdiction: Riviera Beach . Project Bounds: West 1st Street to Blue Heron Boulevard. Description: Complete Streets / County Opportunities .	Riviera Beach	Palm Beach MPO Plan	Palm Beach MPO	Commissioner District 7	City Of Riviera Beach, Riviera Beach Community Redevelopment Agency
234	PBTPA-1055	Vision 2050 LRTP	Roebuck Road	Jurisdiction: County. Project Bounds: Willow Pond Road to Military Trail. Description: Complete Streets / County Opportunities .	Jurisdiction: County. Project Bounds: Willow Pond Road to Military Trail. Description: Complete Streets / County Opportunities .		Palm Beach MPO Plan	Palm Beach MPO	Commissioner District 7	Northern Palm Beach County Improvement District
235	PBTPA-1056	Vision 2050 LRTP	Silver Beach Road	Jurisdiction: Lake Park. Project Bounds: Congress Avenue to Old Dixie Highway. Description: Complete Streets / County Opportunities .	Jurisdiction: Lake Park. Project Bounds: Congress Avenue to Old Dixie Highway. Description: Complete Streets / County Opportunities .	Lake Park	Palm Beach MPO Plan	Palm Beach MPO	Commissioner District 7	City Of Riviera Beach, Town Of Lake Park, Lake Park Community Redevelopment Agency, Northern Palm Beach County Improvement District
236	PBTPA-1058	Vision 2050 LRTP	S Ocean Boulevard	Jurisdiction: Palm Beach. Project Bounds: Sloans Curve Drive to Old South Ocean Boulevard. Description: Complete Streets / FDOT.	Jurisdiction: Palm Beach. Project Bounds: Sloans Curve Drive to Old South Ocean Boulevard. Description: Complete Streets / FDOT.	Palm Beach	Palm Beach MPO Plan	Palm Beach MPO	Commissioner District 7	Town Of Palm Beach
237	PBTPA-1064	Vision 2050 LRTP	NW 8th Street	Jurisdiction: Boynton Beach. Project Bounds: SW 1st Avenue to Ocean Drive. Description: Complete Streets / Local.	Jurisdiction: Boynton Beach. Project Bounds: SW 1st Avenue to Ocean Drive. Description:		Palm Beach MPO Plan	Palm Beach MPO	Commissioner District 7	City Of Boynton Beach

					Complete Streets / Local.					
238	PBTPA-1071	Vision 2050 LRTP	Lowson Boulevard	Jurisdiction: Delray Beach. Project Bounds: Homewood Boulevard to Congress Avenue. Description: Complete Streets / Local.	Jurisdiction: Delray Beach. Project Bounds: Homewood Boulevard to Congress Avenue. Description: Complete Streets / Local.	Palm Beach MPO Plan	Palm Beach MPO	Commissioner District 7, Commissioner District 4	City Of Delray Beach, Lake Worth Drainage District	
239	PBTPA-1096	Vision 2050 LRTP	I 95 Express Lanes from Broward County to Martin County	I-95 Managed Lanes Master Plan (Palm Beach County)	I-95 Managed Lanes Master Plan (Palm Beach County)	Palm Beach MPO Plan	FDOT SIS	Commissioner District 7, Commissioner District 1, Commissioner District 2, Commissioner District 3, Commissioner District 4	City Of Boynton Beach, Town Of Jupiter, City Of Riviera Beach, City Of Lake Worth Beach, City Of Boca Raton, City Of Delray Beach, Town Of Lantana, City Of Palm Beach Gardens, City Of West Palm Beach, Delray Beach Community Redevelopment Agency, Lake Worth Community Redevelopment Agency, Boynton Beach Community Redevelopment Agency, Lake Worth Drainage District, Northern Palm Beach County Improvement District, South Indian River Water Control District	
240	PBTPA-1098	Vision 2050 LRTP	Beeline Hwy (SR 710) ITS from Congress Ave to Martin County Line	TSMO and ITS improvements along a Critical Rural Freight Corridor.	TSMO and ITS improvements along a Critical Rural Freight Corridor.	Palm Beach MPO Plan	FDOT SIS	Commissioner District 7, Commissioner District 1	City Of Riviera Beach, City Of Palm Beach Gardens, City Of West Palm Beach, Riviera Beach Community Redevelopment Agency, Northern Palm Beach County Improvement District	
241	PBTPA-1100	Vision 2050 LRTP	Okeechobee Gateway from West of Australian Ave to the ICWW	Review of transportation needs and opportunities along Okeechobee Blvd from west of Australian Ave to the ICWW.	Review of transportation needs and opportunities along Okeechobee Blvd from west of Australian Ave to the ICWW.	Palm Beach MPO Plan	Palm Beach MPO	Commissioner District 7, Commissioner District 2	City Of West Palm Beach, West Palm Beach Community Redevelopment Agency	

242	PBTPA-1103	Vision 2050 LRTP	West Palm Beach Greenway Project South	This would link neighborhoods, parks, schools, downtown, the Zoo, Science Center, Palm Beach Atlantic athletic fields, etc on FDOT, Municipal, SFWMD and/or LWDD ROW, and other parcels along the eastern edge of 1-95 from the C-51 Canal all the way to Downtown	This would link neighborhoods, parks, schools, downtown, the Zoo, Science Center, Palm Beach Atlantic athletic fields, etc on FDOT, Municipal, SFWMD and/or LWDD ROW, and other parcels along the eastern edge of 1-95 from the C-51 Canal all the way to Downtown	Palm Beach MPO Plan	West Palm Beach	Commissioner District 7, Commissioner District 2, Commissioner District 3	City Of Lake Worth Beach, City Of West Palm Beach
243	PBTPA-1104	Vision 2050 LRTP	Port of Palm Beach - New Acquired Property Development (Clearing, Grading, Pavement, and Utilities)		Port of Palm Beach - New Acquired Property Development (Clearing, Grading, Pavement, and Utilities)	Palm Beach MPO Plan	Port of Palm Beach	Commissioner District 7	City Of Riviera Beach, Riviera Beach Community Redevelopment Agency
244	PBTPA-1105	Vision 2050 LRTP	Port of Palm Beach - Cruise and Port Administration Parking Structure		Port of Palm Beach - Cruise and Port Administration Parking Structure	Palm Beach MPO Plan	Port of Palm Beach	Commissioner District 7	City Of Riviera Beach, Riviera Beach Community Redevelopment Agency
245	PBTPA-1106	Vision 2050 LRTP	Port of Palm Beach - PIDP Rail Yard Improvements		Port of Palm Beach - PIDP Rail Yard Improvements	Palm Beach MPO Plan	Port of Palm Beach	Commissioner District 7	City Of Riviera Beach, Riviera Beach Community Redevelopment Agency
246	PBTPA-1107	Vision 2050 LRTP	Port of Palm Beach - PIDP Main Gate Improvements		Port of Palm Beach - PIDP Main Gate Improvements	Palm Beach MPO Plan	Port of Palm Beach	Commissioner District 7	City Of Riviera Beach, Riviera Beach Community Redevelopment Agency
247	PBTPA-1108	Vision 2050 LRTP	Port of Palm Beach - PIDP Internal Roadway Improvements		Port of Palm Beach - PIDP Internal Roadway Improvements	Palm Beach MPO Plan	Port of Palm Beach	Commissioner District 7	City Of Riviera Beach, Riviera Beach Community Redevelopment Agency
248	PBTPA-1109	Vision 2050 LRTP	Port of Palm Beach - Secondary Gate Circulation Improvements		Port of Palm Beach - Secondary Gate Circulation Improvements	Palm Beach MPO Plan	Port of Palm Beach	Commissioner District 7	City Of Riviera Beach, Riviera Beach Community Redevelopment Agency
249	PBTPA-1110	Vision 2050 LRTP	Port of Palm Beach - General Cargo Warehouse Relocation		Port of Palm Beach - General Cargo Warehouse Relocation	Palm Beach MPO Plan	Port of Palm Beach	Commissioner District 7	City Of Riviera Beach, Riviera Beach Community Redevelopment Agency

250	PBTPA-1111	Vision 2050 LRTP	Port of Palm Bea+C3:C73ch - New Rail Yard Storage Tracks	Port of Palm Bea+C3:C73ch - New Rail Yard Storage Tracks	Palm Beach MPO Plan	Port of Palm Beach	Commissioner District 7	City Of Riviera Beach, Riviera Beach Community Redevelopment Agency
251	PBTPA-1112	Vision 2050 LRTP	Port of Palm Beach - Rail Yard Working Track Expansion	Port of Palm Beach - Rail Yard Working Track Expansion	Palm Beach MPO Plan	Port of Palm Beach	Commissioner District 7	City Of Riviera Beach, Riviera Beach Community Redevelopment Agency
252	PBTPA-1113	Vision 2050 LRTP	Port of Palm Beach - Berth 18	Port of Palm Beach - Berth 18	Palm Beach MPO Plan	Port of Palm Beach	Commissioner District 7	City Of Riviera Beach, Riviera Beach Community Redevelopment Agency
253	PBTPA-1114	Vision 2050 LRTP	Port of Palm Beach - Slip 2 Widening	Port of Palm Beach - Slip 2 Widening	Palm Beach MPO Plan	Port of Palm Beach	Commissioner District 7	City Of Riviera Beach, Riviera Beach Community Redevelopment Agency
254	PBTPA-1115	Vision 2050 LRTP	Port of Palm Beach - Perform Site Survey to get up-to-date Site Plan	Port of Palm Beach - Perform Site Survey to get up-to-date Site Plan	Palm Beach MPO Plan	Port of Palm Beach	Commissioner District 7	City Of Riviera Beach, Riviera Beach Community Redevelopment Agency
255	PBTPA-1116	Vision 2050 LRTP	Port of Palm Beach - Cross reference utilities & site survey with field GIS survey	Port of Palm Beach - Cross reference utilities & site survey with field GIS survey	Palm Beach MPO Plan	Port of Palm Beach	Commissioner District 7	City Of Riviera Beach, Riviera Beach Community Redevelopment Agency
256	PBTPA-1117	Vision 2050 LRTP	Port of Palm Beach - Add additional lighting East to West	Port of Palm Beach - Add additional lighting East to West	Palm Beach MPO Plan	Port of Palm Beach	Commissioner District 7	City Of Riviera Beach, Riviera Beach Community Redevelopment Agency
257	PBTPA-1118	Vision 2050 LRTP	Port of Palm Beach - Relocate High-mast #26 to the East	Port of Palm Beach - Relocate High-mast #26 to the East	Palm Beach MPO Plan	Port of Palm Beach	Commissioner District 7	City Of Riviera Beach, Riviera Beach Community Redevelopment Agency
258	PBTPA-1119	Vision 2050 LRTP	Port of Palm Beach - Replace or Recondition bad valves of the water mains port wide	Port of Palm Beach - Replace or Recondition bad valves of the water mains port wide	Palm Beach MPO Plan	Port of Palm Beach	Commissioner District 7	City Of Riviera Beach, Riviera Beach Community Redevelopment Agency
259	PBTPA-1120	Vision 2050 LRTP	Port of Palm Beach - Survey the catch basins and storm sewers within the PIDP limits	Port of Palm Beach - Survey the catch basins and storm sewers within the PIDP limits	Palm Beach MPO Plan	Port of Palm Beach	Commissioner District 7	City Of Riviera Beach, Riviera Beach Community Redevelopment Agency

260	PBTPA-1121	Vision 2050 LRTP	Port of Palm Beach - Install inner ring seals to the damaged 66"""" RCP under the main port entrance road	Port of Palm Beach - Install inner ring seals to the damaged 66"""" RCP under the main port entrance road	Palm Beach MPO Plan	Port of Palm Beach	Commissioner District 7	City Of Riviera Beach, Riviera Beach Community Redevelopment Agency
261	PBTPA-1122	Vision 2050 LRTP	Port of Palm Beach - Cathodic protection installation on seal walls port wide	Port of Palm Beach - Cathodic protection installation on seal walls port wide	Palm Beach MPO Plan	Port of Palm Beach	Commissioner District 7	City Of Riviera Beach, Riviera Beach Community Redevelopment Agency
262	PBTPA-1123	Vision 2050 LRTP	Port of Palm Beach - Mill and Repace Tropical Main Marginal along Berths #8 & 9	Port of Palm Beach - Mill and Repace Tropical Main Marginal along Berths #8 & 9	Palm Beach MPO Plan	Port of Palm Beach	Commissioner District 7	City Of Riviera Beach, Riviera Beach Community Redevelopment Agency
263	PBTPA-1124	Vision 2050 LRTP	Port of Palm Beach - Repair the damanged pavement around all settled manholes	Port of Palm Beach - Repair the damanged pavement around all settled manholes	Palm Beach MPO Plan	Port of Palm Beach	Commissioner District 7	City Of Riviera Beach, Riviera Beach Community Redevelopment Agency
264	PBTPA-1125	Vision 2050 LRTP	Port of Palm Beach - Repair of the RC pile cap between Berths #7 & 8	Port of Palm Beach - Repair of the RC pile cap between Berths #7 & 8	Palm Beach MPO Plan	Port of Palm Beach	Commissioner District 7	City Of Riviera Beach, Riviera Beach Community Redevelopment Agency
265	PBTPA-1126	Vision 2050 LRTP	Port of Palm Beach - Pave and Drain Mullins property	Port of Palm Beach - Pave and Drain Mullins property	Palm Beach MPO Plan	Port of Palm Beach	Commissioner District 7	City Of Riviera Beach, Riviera Beach Community Redevelopment Agency
266	PBTPA-1127	Vision 2050 LRTP	Port of Palm Beach - Retrofit all High-mast & Low-mast with LED fixtures-mast (18 reamining)	Port of Palm Beach - Retrofit all High-mast & Low-mast with LED fixtures-mast (18 reamining)	Palm Beach MPO Plan	Port of Palm Beach	Commissioner District 7	City Of Riviera Beach, Riviera Beach Community Redevelopment Agency
267	PBTPA-1128	Vision 2050 LRTP	Port of Palm Beach - Replacement watermain along Avenue E between Port Road and Middle Rd	Port of Palm Beach - Replacement watermain along Avenue E between Port Road and Middle Rd	Palm Beach MPO Plan	Port of Palm Beach	Commissioner District 7	City Of Riviera Beach, Riviera Beach Community Redevelopment Agency
268	PBTPA-1129	Vision 2050 LRTP	Port of Palm Beach - Replace and/or Repair failing water system within Tropical Main Marginal	Port of Palm Beach - Replace and/or Repair failing water system within Tropical Main Marginal	Palm Beach MPO Plan	Port of Palm Beach	Commissioner District 7	City Of Riviera Beach, Riviera Beach Community Redevelopment Agency
269	PBTPA-1130	Vision 2050 LRTP	Port of Palm Beach - Survey the locations of water and fire valves	Port of Palm Beach - Survey the locations of water and fire valves	Palm Beach MPO Plan	Port of Palm Beach	Commissioner District 7	City Of Riviera Beach, Riviera Beach Community Redevelopment Agency

270	PBTPA-1131	Vision 2050 LRTP	Port of Palm Beach - Repair edges of the SOG deck of Berth #14	Port of Palm Beach - Repair edges of the SOG deck of Berth #14	Palm Beach MPO Plan	Port of Palm Beach	Commissioner District 7	City Of Riviera Beach, Riviera Beach Community Redevelopment Agency
271	PBTPA-1132	Vision 2050 LRTP	Port of Palm Beach - Replace the overhead lines located within the footprint of PIDP projectunderground and extend power services to new PID buildings	Port of Palm Beach - Replace the overhead lines located within the footprint of PIDP projectunderground and extend power services to new PID buildings	Palm Beach MPO Plan	Port of Palm Beach	Commissioner District 7	City Of Riviera Beach, Riviera Beach Community Redevelopment Agency
272	PBTPA-1133	Vision 2050 LRTP	Port of Palm Beach - Convert to underground power cables north of CEMEX	Port of Palm Beach - Convert to underground power cables north of CEMEX	Palm Beach MPO Plan	Port of Palm Beach	Commissioner District 7	City Of Riviera Beach, Riviera Beach Community Redevelopment Agency
273	PBTPA-1134	Vision 2050 LRTP	Mill and Repave Tropical Main Marginal along Berths #8 & #9	Mill and Repave Tropical Main Marginal along Berths #8 & #9	Palm Beach MPO Plan	Port of Palm Beach	Commissioner District 7	City Of Riviera Beach, Riviera Beach Community Redevelopment Agency
274	PBTPA-1135	Vision 2050 LRTP	Port of Palm Beach - Install storm drainage to all screening areas of the port	Port of Palm Beach - Install storm drainage to all screening areas of the port	Palm Beach MPO Plan	Port of Palm Beach	Commissioner District 7	City Of Riviera Beach, Riviera Beach Community Redevelopment Agency
275	PBTPA-1136	Vision 2050 LRTP	Port of Palm Beach - Replace the asphalt pavement of Tropical Main Marginal with RCC	Port of Palm Beach - Replace the asphalt pavement of Tropical Main Marginal with RCC	Palm Beach MPO Plan	Port of Palm Beach	Commissioner District 7	City Of Riviera Beach, Riviera Beach Community Redevelopment Agency
276	PBTPA-1137	Vision 2050 LRTP	Port of Palm Beach - Repave Slip 3 pavement area	Port of Palm Beach - Repave Slip 3 pavement area	Palm Beach MPO Plan	Port of Palm Beach	Commissioner District 7	City Of Riviera Beach, Riviera Beach Community Redevelopment Agency
277	PBTPA-1138	Vision 2050 LRTP	Port of Palm Beach - Install new drainage system to west middle road and RR tracks	Port of Palm Beach - Install new drainage system to west middle road and RR tracks	Palm Beach MPO Plan	Port of Palm Beach	Commissioner District 7	City Of Riviera Beach, Riviera Beach Community Redevelopment Agency
278	PBTPA-1139	Vision 2050 LRTP	Lantana Airport - Storm drainage & pavement	Lantana Airport - Storm drainage & pavement	Palm Beach MPO Plan	Port of Palm Beach	Commissioner District 7	City Of Riviera Beach, Riviera Beach Community Redevelopment Agency

279	PBTPA-1190	Vision 2050 LRTP	FEC Railway Crossing Safety Improvements		FEC Railway Crossing Safety Improvements	Palm Beach MPO Plan	FDOT (Brightline)	Commissioner District 7, Commissioner District 1	Town Of Jupiter, City Of Riviera Beach, Town Of Lake Park, City Of Palm Beach Gardens, Village Of Tequesta, Village Of North Palm Beach, City Of West Palm Beach, Northwood Community Redevelopment Agency, Lake Park Community Redevelopment Agency, Riviera Beach Community Redevelopment Agency, Northern Palm Beach County Improvement District
280	PBTPA-1225	Vision 2050 LRTP	Tri-Rail Mangonia Park Station - Electric Vehicle Charging	Electric Vehicle Charging Stations	Electric Vehicle Charging Stations	Palm Beach MPO Plan	SFRTA	Commissioner District 7	Town Of Mangonia Park
281	PBTPA-1229	Vision 2050 LRTP	Tri-Rail Delray Beach Station - Electric Vehicle Charging	Electric Vehicle Charging Stations	Electric Vehicle Charging Stations	Palm Beach MPO Plan	SFRTA	Commissioner District 7	City Of Delray Beach
282	PBTPA-1231	Vision 2050 LRTP	PalmTran - Route x999x - Express Bus from Westlake to WPB via Northlake Blvd		PalmTran - Route x999x - Express Bus from Westlake to WPB via Northlake Blvd	Palm Beach MPO Plan	PalmTran	Commissioner District 7, Commissioner District 6, Commissioner District 1, Commissioner District 2	City Of Riviera Beach, City Of Palm Beach Gardens, City Of Westlake, City Of West Palm Beach, West Palm Beach Community Redevelopment Agency, Indian Trail Improvement District, Northern Palm Beach County Improvement District

283	PBTPA-1232	Vision 2050 LRTP	PalmTran - Route x999x - Express Bus from Westlake to WPB via Okeechobee Blvd		PalmTran - Route x999x - Express Bus from Westlake to WPB via Okeechobee Blvd	Palm Beach MPO Plan	PalmTran	Commissioner District 7, Commissioner District 6, Commissioner District 2	Town Of Loxahatchee Groves, City Of Westlake, City Of West Palm Beach, Village Of Royal Palm Beach, West Palm Beach Community Redevelopment Agency, Westgate/Belvedere Community Redevelopment Agency, Indian Trail Improvement District, Lake Worth Drainage District, Loxahatchee Groves Water Control District, Northern Palm Beach County Improvement District
284	PBTPA-1233	Vision 2050 LRTP	PalmTran - Route x999x - Express Bus from Belle Glade to WPB via SR 80			Palm Beach MPO Plan	PalmTran	Commissioner District 7, Commissioner District 6, Commissioner District 2	City Of Belle Glade, Village Of Wellington, City Of West Palm Beach, Village Of Royal Palm Beach, Belle Glade Community Redevelopment Agency, West Palm Beach Community Redevelopment Agency, Highland Glades Drainage District, Indian Trail Improvement District, Lake Worth Drainage District, Loxahatchee Groves Water Control District, Northern Palm Beach County Improvement District, South Florida Conservancy District
285	PBTPA-1235	Vision 2050 LRTP	Clear Lake Path Extension from current boardwalk to Banyan Blvd	Sponsor Clarification Requested	Sponsor Clarification Requested	Palm Beach MPO Plan	West Palm Beach	Commissioner District 7	City Of West Palm Beach, West Palm Beach Community Redevelopment Agency
286	PBTPA-1237	Vision 2050 LRTP	I 95 Interchange Modification @ Boynton Beach Blvd		I 95 Interchange Modification @ Boynton Beach Blvd	Palm Beach MPO Plan	FDOT	Commissioner District 7	City Of Boynton Beach, Boynton Beach Community Redevelopment Agency

287	PBTPA-1246	Vision 2050 LRTP	Old Dixie Hwy from Park Ave to Northlake Blvd lane addition	Widen 3L to 5L	Widen 3L to 5L	Palm Beach MPO Plan	Palm Beach County	Commissioner District 7	Town Of Lake Park, Lake Park Community Redevelopment Agency
288	PBTPA-1251	Vision 2050 LRTP	45th St from Greenwood Ave to Broadway Ave lane addition	Widen 3L to 5L	Widen 3L to 5L	Palm Beach MPO Plan	Palm Beach County	Commissioner District 7	City Of West Palm Beach, Northwood Community Redevelopment Agency
289	PBTPA-1252	Vision 2050 LRTP	Australian Ave lane addition from Banyan Blvd to 25th St	Widen 4L to 6L	Widen 4L to 6L	Palm Beach MPO Plan	Palm Beach County	Commissioner District 7, Commissioner District 2	City Of West Palm Beach, West Palm Beach Community Redevelopment Agency
290	PBTPA-1253	Vision 2050 LRTP	Australian Ave lane addition from Palm Beach Lakes Blvd to 15th St	Widening 4 to 6 lanes. ,Improvement Segment in Miles = 0.2	Widening 4 to 6 lanes. ,Improvement Segment in Miles = 0.2	Palm Beach MPO Plan	Palm Beach County	Commissioner District 7	City Of West Palm Beach
291	PBTPA-1254	Vision 2050 LRTP	Australian Ave lane addition from 15th St to 25th St	Widening 4 to 6 lanes. ,Improvement Segment in Miles = 0.7	Widening 4 to 6 lanes. ,Improvement Segment in Miles = 0.7	Palm Beach MPO Plan	Palm Beach County	Commissioner District 7	City Of West Palm Beach
292	PBTPA-1255	Vision 2050 LRTP	Australian Ave lane addition from 25th St to 45th St	Widening 4 to 6 lanes. ,Improvement Segment in Miles = 1.2	Widening 4 to 6 lanes. ,Improvement Segment in Miles = 1.2	Palm Beach MPO Plan	Palm Beach County	Commissioner District 7	Town Of Mangonia Park, City Of West Palm Beach
293	PBTPA-1256	Vision 2050 LRTP	Community Dr from Military Tr to Village Blvd lane addition	Widening 2/3 lanes to 5	Widening 2/3 lanes to 5	Palm Beach MPO Plan	Palm Beach County	Commissioner District 7	City Of West Palm Beach, Northern Palm Beach County Improvement District
294	PBTPA-1265	Vision 2050 LRTP	Palm Beach Lakes Blvd from Village Blvd to Australian Ave lane addition	Add 4th NB/EB Thru Lane	Add 4th NB/EB Thru Lane	Palm Beach MPO Plan	Palm Beach County	Commissioner District 7	City Of West Palm Beach
295	PBTPA-1266	Vision 2050 LRTP	Palm Beach Lakes Blvd from Australian Ave to Tamarind Ave lane addition	Widen 5L to 6L	Widen 5L to 6L	Palm Beach MPO Plan	Palm Beach County	Commissioner District 7	City Of West Palm Beach, West Palm Beach Community Redevelopment Agency
296	PBTPA-1267	Vision 2050 LRTP	Roebuck Rd from Haverhill Rd to Military Trl lane addition	Widen Exist 2/3 L to 5L ,Improvement Segment in Miles = 0.5	Widen Exist 2/3 L to 5L ,Improvement Segment in Miles = 0.5	Palm Beach MPO Plan	Palm Beach County	Commissioner District 7	City Of West Palm Beach, Northern Palm Beach County Improvement District
297	PBTPA-1287	Vision 2050 LRTP	Park Ave West from Congress Ave to Old Dixie Hwy extension	New 2L road	New 2L road	Palm Beach MPO Plan	Palm Beach County	Commissioner District 7	Town Of Lake Park, Lake Park Community Redevelopment Agency, Northern Palm Beach County Improvement District
298	PBTPA-1298	Vision 2050 LRTP	Roebuck Rd from SR 7 to Jog Rd extension	New 4/6 L	New 4/6 L	Palm Beach MPO Plan	Palm Beach County	Commissioner District 7, Commissioner District 2	City Of West Palm Beach, Northern Palm Beach County Improvement District

299	PBTPA-1314	Vision 2050 LRTP	Lantana Rd from High Ridge Rd to I 95 lane addition	Add RTL Costco - Open 3rd WBT ,Improvement Segment in Miles = 0.3	Add RTL Costco - Open 3rd WBT ,Improvement Segment in Miles = 0.3	Palm Beach MPO Plan	Palm Beach County	Commissioner District 7, Commissioner District 2	Town Of Lantana
300	PBTPA-1315	Vision 2050 LRTP	Lantana Rd from I 95 to Andrew Redding Rd lane addition	3rd. Thru Lane Add/Pick-up at I 95 NB On/Off. Need R/W ,Improvement Segment in Miles = 0.3	3rd. Thru Lane Add/Pick-up at I 95 NB On/Off. Need R/W ,Improvement Segment in Miles = 0.3	Palm Beach MPO Plan	Palm Beach County	Commissioner District 7	Town Of Lantana
301	PBTPA-1319	Vision 2050 LRTP	Ocean Ave/Lantana Rd from US-1 to ICWW lane addition	Requires an additional two lane ICWW Crossing parallel to the existing 2 lanes. ,Improvement Segment in Miles = 0.8	Requires an additional two lane ICWW Crossing parallel to the existing 2 lanes. ,Improvement Segment in Miles = 0.8	Palm Beach MPO Plan	Palm Beach County	Commissioner District 7, Commissioner District 4	Town Of Manalapan, Town Of Lantana
302	PBTPA-1320	Vision 2050 LRTP	Woolbright Rd lane addition from I 95 to US-1	Existing 5L….Construct 6L Divided. .110 ft. R/W Acquisition includes bldgs, avoid Cemetery. RR Xing widening required. ,Improvement Segment in Miles = 0.8	Existing 5L….Construct 6L Divided. .110 ft. R/W Acquisition includes bldgs, avoid Cemetery. RR Xing widening required. ,Improvement Segment in Miles = 0.8	Palm Beach MPO Plan	Palm Beach County	Commissioner District 7, Commissioner District 4	City Of Boynton Beach, Boynton Beach Community Redevelopment Agency
303	PBTPA-1343	Vision 2050 LRTP	Seacrest Blvd from Gulfstream Blvd to SE 28th lane addition	80 ft. R/W Existing- Build 5 lanes. ,Improvement Segment in Miles = 0.6	80 ft. R/W Existing- Build 5 lanes. ,Improvement Segment in Miles = 0.6	Palm Beach MPO Plan	Palm Beach County	Commissioner District 7, Commissioner District 4	City Of Boynton Beach, City Of Delray Beach
304	PBTPA-1347	Vision 2050 LRTP	45th St @ Haverhill Rd intersection improvements	Addition of NB to EB continuous RTL.	Addition of NB to EB continuous RTL.	Palm Beach MPO Plan	Palm Beach County	Commissioner District 7	City Of West Palm Beach, Northern Palm Beach County Improvement District
305	PBTPA-1348	Vision 2050 LRTP	Australian Ave lane addition from Mercer Ave to Okeechobee Blvd	Widening of Australian Ave to provide an additional southbound through lane. Redesign of the existing eastbound Okeechobee Blvd to SB Australian Ave entrance ramp to extend the available merge distance on Australian Ave. south of Mercer Drive.	Widening of Australian Ave to provide an additional southbound through lane. Redesign of the existing eastbound Okeechobee Blvd to SB Australian Ave entrance ramp to extend the available merge distance on Australian Ave. south of Mercer Drive.	Palm Beach MPO Plan	Palm Beach County	Commissioner District 7, Commissioner District 2	City Of West Palm Beach, West Palm Beach Community Redevelopment Agency
306	PBTPA-1352	Vision 2050 LRTP	Congress Ave Intersection Improvements @	Adding WB through lane, NB RTL and traffic signals.	Adding WB through lane, NB RTL and traffic signals.	Palm Beach	Palm Beach County	Commissioner District 7	City Of West Palm Beach

			Palm Beach Lakes Blvd			MPO Plan			
307	PBTPA-1361	Vision 2050 LRTP	Linton Blvd @ Old Dixie Hwy intersection improvements	Maximize the storage length of the eastbound left turn at Linton Blvd and Old Dixie Hwy; Construct "bulb out" at the median side, east of the intersection. West approach, increase median. Replace through lane with RTL.	Maximize the storage length of the eastbound left turn at Linton Blvd and Old Dixie Hwy; Construct "bulb out" at the median side, east of the intersection. West approach, increase median. Replace through lane with RTL.	Palm Beach MPO Plan	Palm Beach County	Commissioner District 7, Commissioner District 4	City Of Delray Beach
308	PBTPA-1368	Vision 2050 LRTP	SR 704 (Okeechobee Blvd) Intersection Improvements @ Jog Rd intersection improvements	Add 3rd NB LT lane on Jog Rd (South Approach) to Okeechobee Blvd., Extend SB LT Lane to Okeechobee and extend SB RT Lane to continuous RT Lane at Okeechobee (North Approach). Provide new NB U turn lane at Walmart shopping center (North Entrance). Prohibit Left Turns from Walmart shopping center (North Entrance). Enhance SB LT Lane into Walmart Shopping center (North Entrance). Extend NB to SB U-turn at PBC Vista main entrance.	Add 3rd NB LT lane on Jog Rd (South Approach) to Okeechobee Blvd., Extend SB LT Lane to Okeechobee and extend SB RT Lane to continuous RT Lane at Okeechobee (North Approach). Provide new NB U turn lane at Walmart shopping center (North Entrance). Prohibit Left Turns from Walmart shopping center (North Entrance). Enhance SB LT Lane into Walmart Shopping center (North Entrance). Extend NB to SB U-turn at PBC Vista main entrance.	Palm Beach MPO Plan	Palm Beach County	Commissioner District 7, Commissioner District 2	City Of West Palm Beach, Lake Worth Drainage District, Northern Palm Beach County Improvement District
309	PBTPA-1370	Vision 2050 LRTP	Palm Beach Lakes Blvd @ N Robbins Drive intersection improvements	ON HOLD (Add a 12' wide thru lane northeast bound along Palm Beach Lakes Blvd. southwest of Robbins Dr. for a distance of 550'.) FDOT now has project	ON HOLD (Add a 12' wide thru lane northeast bound along Palm Beach Lakes Blvd. southwest of Robbins Dr. for a distance of 550'.) FDOT now has project	Palm Beach MPO Plan	Palm Beach County	Commissioner District 7	City Of West Palm Beach

310	PBTPA-1376	Vision 2050 LRTP	Woolbright Rd @ Seacrest Blvd intersection improvements	To provide an EB to SB RTL by re-alignment the through lanes to the north. Right-of-way are being acquired from the north side properties. Traffic signal is being upgraded to mast arm traffic at the intersection of Woolbright Rd. and Seacrest Blvd.	To provide an EB to SB RTL by re-alignment the through lanes to the north. Right-of-way are being acquired from the north side properties. Traffic signal is being upgraded to mast arm traffic at the intersection of Woolbright Rd. and Seacrest Blvd.	Palm Beach MPO Plan	Palm Beach County	Commissioner District 7	City Of Boynton Beach
311	PBTPA-1379	Vision 2050 LRTP	45th St @ Military Trl intersection improvements	Addition of WB RTL. WB through lane, extend EB RTL. Signals (0.6 mi., 6 L)	Addition of WB RTL. WB through lane, extend EB RTL. Signals (0.6 mi., 6 L)	Palm Beach MPO Plan	Palm Beach County	Commissioner District 7	City Of West Palm Beach, Northern Palm Beach County Improvement District
312	PBTPA-1394	Vision 2050 LRTP	Pinewood Ave from 25th St to 59th St Complete Streets	Repurpose travel lanes to provide for enhanced bicycle and pedestrian facilities, to offer safer, efficient and affordable modes of transportation for work and recreation purposes.	Repurpose travel lanes to provide for enhanced bicycle and pedestrian facilities, to offer safer, efficient and affordable modes of transportation for work and recreation purposes.	Palm Beach MPO Plan	West Palm Beach	Commissioner District 7	City Of West Palm Beach, Northwood Community Redevelopment Agency
313	PBTPA-1395	Vision 2050 LRTP	Douglas Ave one way to two way conversion from 2nd St to 10th St	One-way to two-way converstion with streetscape improvements, preserve on-street parking where possible	One-way to two-way converstion with streetscape improvements, preserve on-street parking where possible	Palm Beach MPO Plan	West Palm Beach	Commissioner District 7	City Of West Palm Beach, West Palm Beach Community Redevelopment Agency
314	PBTPA-1396	Vision 2050 LRTP	N Sapodilla Ave one way to two way conversion from 2nd Street to 10th Street	One-way to two-way converstion with streetscape improvements, preserve on-street parking where possible	One-way to two-way converstion with streetscape improvements, preserve on-street parking where possible	Palm Beach MPO Plan	West Palm Beach	Commissioner District 7	City Of West Palm Beach, West Palm Beach Community Redevelopment Agency
315	PBTPA-1398	Vision 2050 LRTP	Flagler Dr Complete Street from Banyan Blvd to Okeechobee Blvd	Further study required; coordinate with shore to core project; short-term - convert one side of median to public space for people walking and biking; long-term - re-design flagler by preserving one travel lane in each direction with genous public spaces and dedicated	Further study required; coordinate with shore to core project; short-term - convert one side of median to public space for people walking and biking; long-term - re-design flagler by preserving one travel lane in each direction with genous public spaces and dedicated	Palm Beach MPO Plan	West Palm Beach	Commissioner District 7	City Of West Palm Beach, West Palm Beach Community Redevelopment Agency

				bikeway, consider shared street design	bikeway, consider shared street design				
316	PBTPA-1399	Vision 2050 LRTP	Flagler Dr from Okeechobee Blvd to Avila Rd Lane Elimination	Further study required; convert outside northbound travel lane to a two-way separated bikeway; enhance street with streetcape and shade improvements	Further study required; convert outside northbound travel lane to a two-way separated bikeway; enhance street with streetcape and shade improvements	Palm Beach MPO Plan	West Palm Beach	Commissioner District 7, Commissioner District 2	City Of West Palm Beach, West Palm Beach Community Redevelopment Agency
317	PBTPA-1400	Vision 2050 LRTP	Flagler Dr from Banyan Blvd to Palm Beach Lakes Dr Lane Elimination	Further study required; convert outside northbound travel lane to a two-way separated bikeway; enhance street with streetcape and shade improvements	Further study required; convert outside northbound travel lane to a two-way separated bikeway; enhance street with streetcape and shade improvements	Palm Beach MPO Plan	West Palm Beach	Commissioner District 7	City Of West Palm Beach, West Palm Beach Community Redevelopment Agency
318	PBTPA-1402	Vision 2050 LRTP	Flagler Dr from 23rd Street to Palm Beach Lakes Blvd Lane Elimination	Further study required; convert outside northbound travel lane to a two-way separated bikeway; enhance street with streetcape and shade improvements	Further study required; convert outside northbound travel lane to a two-way separated bikeway; enhance street with streetcape and shade improvements	Palm Beach MPO Plan	West Palm Beach	Commissioner District 7	City Of West Palm Beach, West Palm Beach Community Redevelopment Agency, Northwood Community Redevelopment Agency
319	PBTPA-1412	Vision 2050 LRTP	Flagler Dr Separated Bike Lanes from Arkona Ct to Belmonte Rd	Repave, Zicla, high emphasis crosswalks	Repave, Zicla, high emphasis crosswalks	Palm Beach MPO Plan	West Palm Beach	Commissioner District 7, Commissioner District 2	City Of West Palm Beach
320	PBTPA-1424	Vision 2050 LRTP	10th St @ Dixie Hwy Traffic Signal	Construct new traffic signal to encourage drivers to use 10th street to make left turn on DIxie	Construct new traffic signal to encourage drivers to use 10th street to make left turn on DIxie	Palm Beach MPO Plan	West Palm Beach	Commissioner District 7	City Of West Palm Beach, West Palm Beach Community Redevelopment Agency

321	PBTPA-1498	Vision 2050 LRTP	Brandywine Rd from Village Blvd to Village Blvd Complete Streets	Complete Street project to include improvements to the following infrastructures: roadway, landscaping, sidewalk, bike lanes, improve livability and safety through traffic calming implementation. In addition, this project will look to improve resiliency through stormwater management and various upgrade of existing utilities.	Complete Street project to include improvements to the following infrastructures: roadway, landscaping, sidewalk, bike lanes, improve livability and safety through traffic calming implementation. In addition, this project will look to improve resiliency through stormwater management and various upgrade of existing utilities.	Palm Beach MPO Plan	West Palm Beach	Commissioner District 7	City Of West Palm Beach, Northern Palm Beach County Improvement District
322	PBTPA-1502	Vision 2050 LRTP	45th St and I 95 to Port of Palm Beach	Modify Connector	Modify Connector	Palm Beach MPO Plan	FDOT	Commissioner District 7	Town Of Mangonia Park, City Of West Palm Beach, Northwood Community Redevelopment Agency
323	PBTPA-1533	Vision 2050 LRTP	Delray SW Neighborhood Improvements	Pedestrian, bicycle & accesibility improvments, rehabilitation of underground utilities and drainage, traffic calming, and pavement rehabilitation	Pedestrian, bicycle & accesibility improvments, rehabilitation of underground utilities and drainage, traffic calming, and pavement rehabilitation	Palm Beach MPO Plan	Delray Beach	Commissioner District 7	City Of Delray Beach, Delray Beach Community Redevelopment Agency
324	PBTPA-1534	Vision 2050 LRTP	PalmTran - Route 95x- Add 60 minute daily service	Add 60 minute daily service to route 95x between Port St. Lucie and ITC, Additional Vehicles Needed = -, Source = Palm Tran	Add 60 minute daily service to route 95x between Port St. Lucie and ITC, Additional Vehicles Needed = -, Source = Palm Tran	Palm Beach MPO Plan	PalmTran	Commissioner District 7, Commissioner District 1, Commissioner District 2	Town Of Jupiter, City Of Riviera Beach, City Of Palm Beach Gardens, City Of West Palm Beach, West Palm Beach Community Redevelopment Agency, Northern Palm Beach County Improvement District, South Indian River Water Control District

325	PBTPA-1535	Vision 2050 LRTP	West Palm Beach Traffic Signal Improvements at Various Location	Provide and install new traffic signal light and necessary components at the following intersections: Dixie Hwy & Clematis Ave, Clematis Ave & Olive Ave, Clematis Ave & Quadrille Blvd, Banyan Blvd & Quadrille Blvd, Banyan Blvd & Dixie Hwy, Banyan Blvd & Tamarind Ave, Banyan Blvd & Olive Ave. Upgrade ADA and relocate/improve existing underground and/or existing overhead utilities.	Provide and install new traffic signal light and necessary components at the following intersections: Dixie Hwy & Clematis Ave, Clematis Ave & Olive Ave, Clematis Ave & Quadrille Blvd, Banyan Blvd & Quadrille Blvd, Banyan Blvd & Dixie Hwy, Banyan Blvd & Tamarind Ave, Banyan Blvd & Olive Ave. Upgrade ADA and relocate/improve existing underground and/or existing overhead utilities.	Palm Beach MPO Plan	West Palm Beach	Commissioner District 7, Commissioner District 2	City Of West Palm Beach, West Palm Beach Community Redevelopment Agency
326	PBTPA-1539	Vision 2050 LRTP	North Flagler Drive Complete Streets (Phase II)	Complete Street project focused on providing enhanced bicycle and pedestrian facilities, to offer safer, efficient and affordable modes of transportation for work and recreation purposes.	Complete Street project focused on providing enhanced bicycle and pedestrian facilities, to offer safer, efficient and affordable modes of transportation for work and recreation purposes.	Palm Beach MPO Plan	West Palm Beach	Commissioner District 7	City Of West Palm Beach, West Palm Beach Community Redevelopment Agency, Northwood Community Redevelopment Agency, Riviera Beach Community Redevelopment Agency
327	PBTPA-1542	Vision 2050 LRTP	Port of Palm Beach - Container Yard Crane Pad Improvements	Seaport Capacity Project	Seaport Capacity Project	Palm Beach MPO Plan	FDOT	Commissioner District 7	City Of Riviera Beach, Riviera Beach Community Redevelopment Agency
328	PBTPA-1543	Vision 2050 LRTP	Port of Palm Beach - Waterside Cargo Terminal Redevelopment	Intermodal Container Terminal	Intermodal Container Terminal	Palm Beach MPO Plan	FDOT	Commissioner District 7	City Of Riviera Beach, Riviera Beach Community Redevelopment Agency
329	PBTPA-1544	Vision 2050 LRTP	Port of Palm Beach - Annex Property Improvements	Seaport Capacity Project	Seaport Capacity Project	Palm Beach MPO Plan	FDOT	Commissioner District 7	City Of Riviera Beach, Riviera Beach Community Redevelopment Agency
330	PBTPA-1545	Vision 2050 LRTP	Port of Palm Beach - Bulk Facility Containment Wall	Intermodal	Intermodal	Palm Beach MPO Plan	FDOT	Commissioner District 7	City Of Riviera Beach, Riviera Beach Community Redevelopment Agency

331	PBTPA-1546	Vision 2050 LRTP	Port of Palm Beach - Cargo Laydown - Phase 2	Intermodal Container Terminal	Intermodal Container Terminal	Palm Beach MPO Plan	FDOT	Commissioner District 7	City Of Riviera Beach, Riviera Beach Community Redevelopment Agency
332	PBTPA-1547	Vision 2050 LRTP	Port of Palm Beach - Cemex Demo & Land Improvements	Seaport Capacity Project	Seaport Capacity Project	Palm Beach MPO Plan	FDOT	Commissioner District 7	City Of Riviera Beach, Riviera Beach Community Redevelopment Agency
333	PBTPA-1548	Vision 2050 LRTP	Port of Palm Beach - Container Yard / Bulk Improvements	Intermodal Container Terminal	Intermodal Container Terminal	Palm Beach MPO Plan	FDOT	Commissioner District 7	City Of Riviera Beach, Riviera Beach Community Redevelopment Agency
334	PBTPA-1549	Vision 2050 LRTP	Port of Palm Beach - Demo of Cold Storage Facility & Land Improvements	Seaport Capacity Project	Seaport Capacity Project	Palm Beach MPO Plan	FDOT	Commissioner District 7	City Of Riviera Beach, Riviera Beach Community Redevelopment Agency
335	PBTPA-1550	Vision 2050 LRTP	Port of Palm Beach - Harbor & Channel Improvements (USACE Inlet Exp)	Dredge Harbor	Dredge Harbor	Palm Beach MPO Plan	FDOT	Commissioner District 7	City Of Riviera Beach, Riviera Beach Community Redevelopment Agency
336	PBTPA-1551	Vision 2050 LRTP	Port of Palm Beach - Intermodal Cargo Transfer Facility	Intermodal Container Terminal	Intermodal Container Terminal	Palm Beach MPO Plan	FDOT	Commissioner District 7	City Of Riviera Beach, Riviera Beach Community Redevelopment Agency
337	PBTPA-1552	Vision 2050 LRTP	Port of Palm Beach - On Dock Rail Expansion & Rail Bridge	Internal Rail	Internal Rail	Palm Beach MPO Plan	FDOT	Commissioner District 7	City Of Riviera Beach, Riviera Beach Community Redevelopment Agency
338	PBTPA-1553	Vision 2050 LRTP	Port of Palm Beach - On Port Rail Facility Expansion Project	Internal Rail	Internal Rail	Palm Beach MPO Plan	FDOT	Commissioner District 7	City Of Riviera Beach, Riviera Beach Community Redevelopment Agency
339	PBTPA-1554	Vision 2050 LRTP	Port of Palm Beach - Slip No. 1 Redevelopment & Enhancement	Seaport Capacity Project	Seaport Capacity Project	Palm Beach MPO Plan	FDOT	Commissioner District 7	City Of Riviera Beach, Riviera Beach Community Redevelopment Agency
340	PBTPA-1555	Vision 2050 LRTP	Port of Palm Beach - Slip No. 2 Redevelopment & Enhancement	Seaport Capacity Project	Seaport Capacity Project	Palm Beach MPO Plan	FDOT	Commissioner District 7	City Of Riviera Beach, Riviera Beach Community Redevelopment Agency
341	PBTPA-1556	Vision 2050 LRTP	Port of Palm Beach - SouthGate Expansion	Seaport Capacity Project	Seaport Capacity Project	Palm Beach	FDOT	Commissioner District 7	City Of Riviera Beach, Riviera Beach Community

			& Cold Storage Conversion			MPO Plan			Redevelopment Agency
342	PBTPA-1557	Vision 2050 LRTP	Port of Palm Beach - Tropical Western Cargo Bldgs. Demo & Land Impv	Seaport Capacity Project	Seaport Capacity Project	Palm Beach MPO Plan	FDOT	Commissioner District 7	City Of Riviera Beach, Riviera Beach Community Redevelopment Agency
343	PBTPA-1558	Vision 2050 LRTP	Port of Palm Beach/Blue Heron Blvd SIS Connector - I 95 - Port of Palm Beach at US 1	Modify Connector	Modify Connector	Palm Beach MPO Plan	FDOT	Commissioner District 7	City Of Riviera Beach, Riviera Beach Community Redevelopment Agency
344	PBTPA-1575	Vision 2050 LRTP	Palm Beach Gardens Mobility Hub - East Northlake	Northlake Blvd East of I 95	Northlake Blvd East of I 95	Palm Beach MPO Plan	Palm Beach Gardens	Commissioner District 7, Commissioner District 1	City Of Palm Beach Gardens, Northern Palm Beach County Improvement District
345	PBTPA-1587	Vision 2050 LRTP	Countywide Intersection Improvements	Intersection Improvements to Congress Ave. and 6th Ave., Congress Ave. and SW 30th Ave., Congress Ave. and Golf Rd. / SW 23rd Ave., Hypoluxo Rd. and Seacrest Blvd., Congress Ave. and Lake Worth Rd., 10th Ave. N. and Davis Rd., CR-880 and CR 700, Haverhill Rd. and 45th St., Donald Ross Rd. and Height Blvd.	Intersection Improvements to Congress Ave. and 6th Ave., Congress Ave. and SW 30th Ave., Congress Ave. and Golf Rd. / SW 23rd Ave., Hypoluxo Rd. and Seacrest Blvd., Congress Ave. and Lake Worth Rd., 10th Ave. N. and Davis Rd., CR-880 and CR 700, Haverhill Rd. and 45th St., Donald Ross Rd. and Height Blvd.	Palm Beach MPO Plan	Palm Beach County	Commissioner District 7, Commissioner District 6, Commissioner District 1, Commissioner District 3, Commissioner District 4	City Of Boynton Beach, Village Of Palm Springs, Town Of Jupiter, City Of Boca Raton, Town Of Lantana, City Of West Palm Beach, Palm Springs Community Redevelopment Agency, Lake Worth Drainage District, Northern Palm Beach County Improvement District
346	PBTPA-1602	Vision 2050 LRTP	Railroad Ave to Quadrille Connection	Study required to increase connectivity and Capacity for all modes	Study required to increase connectivity and Capacity for all modes	Palm Beach MPO Plan	West Palm Beach	Commissioner District 7	City Of West Palm Beach, West Palm Beach Community Redevelopment Agency
347	PBTPA-1706	Vision 2050 LRTP	West Palm Beach - Blue Trolley Route	Blue trolley route in dowtown West Palm Beach	Blue trolley route in dowtown West Palm Beach	Palm Beach MPO Plan	West Palm Beach	Commissioner District 7, Commissioner District 2	City Of West Palm Beach, West Palm Beach Community Redevelopment Agency, Northwood Community Redevelopment Agency
348	PBTPA-1729	Vision 2050 LRTP	Northlake Blvd at Congress Ave lane addition	FDOT Interchange affects it. Note Congress Ext. ,Improvement Segment in Miles = 0.9	FDOT Interchange affects it. Note Congress Ext. ,Improvement	Palm Beach MPO Plan	Palm Beach County	Commissioner District 7, Commissioner District 1	City Of Palm Beach Gardens, Northern Palm Beach County Improvement District

					Segment in Miles = 0.9				
349	PBTPA-1731	Vision 2050 LRTP	Delray Beach - On-Demand Tansit Service	On-Demand shuttle service in a fixed zone around downtown Delray Beach.	On-Demand shuttle service in a fixed zone around downtown Delray Beach.	Palm Beach MPO Plan	Delray Beach	Commissioner District 7, Commissioner District 4	City Of Boynton Beach, Town Of Gulf Stream, City Of Delray Beach, Delray Beach Community Redevelopment Agency, Boynton Beach Community Redevelopment Agency, Lake Worth Drainage District
350	PBTPA-1733	Vision 2050 LRTP	MOD Zone - Lake Worth Beach Zone 2	Sponsor Clarification Requested	Sponsor Clarification Requested	Palm Beach MPO Plan	Lake Worth Beach	Commissioner District 7, Commissioner District 2, Commissioner District 3	City Of Lake Worth Beach, Town Of Palm Beach, Lake Worth Community Redevelopment Agency
351	PBTPA-1736	Vision 2050 LRTP	MOD Zone - Palm Beach Gardens South/Lake Park	Palm Beach Gardens South/Lake Park MOD Zone, Additional Vehicles Needed = 3, Source = WSP/Palm Tran	Palm Beach Gardens South/Lake Park MOD Zone, Additional Vehicles Needed = 3, Source = WSP/Palm Tran	Palm Beach MPO Plan	PalmTran	Commissioner District 7, Commissioner District 1	Town Of Lake Park, City Of Palm Beach Gardens, Village Of North Palm Beach, Northern Palm Beach County Improvement District
352	PBTPA-1737	Vision 2050 LRTP	MOD Zone - Rivera Beach	Riviera Beach MOD Zone, Additional Vehicles Needed = 3, Source = WSP/Palm Tran	Riviera Beach MOD Zone, Additional Vehicles Needed = 3, Source = WSP/Palm Tran	Palm Beach MPO Plan	PalmTran	Commissioner District 7, Commissioner District 1	City Of Riviera Beach, Town Of Lake Park, City Of Palm Beach Gardens, Village Of North Palm Beach, Town Of Mangonia Park, City Of West Palm Beach, Riviera Beach Community Redevelopment Agency, Northern Palm Beach County Improvement District
353	PBTPA-1738	Vision 2050 LRTP	MOD Zone - West Belvedere	West Belvedere MOD Zone, Additional Vehicles Needed = 2, Source = Palm Tran	West Belvedere MOD Zone, Additional Vehicles Needed = 2, Source = Palm Tran	Palm Beach MPO Plan	PalmTran	Commissioner District 7, Commissioner District 2	City Of West Palm Beach, Westgate/Belvedere Community Redevelopment Agency, Lake Worth Drainage District, Northern Palm Beach County Improvement District

354	PBTPA-1753	FDOT DRAFT TENTATIVE WORK PROGRAM	TSMA REPLACEMENT PROJECT PALM BEACH COUNTY	Traffic Signals	US-1/Quadrille Blvd at Banyan Blvd	Traffic Signals	Town of Palm Beach	Palm Beach MPO Plan	FDOT	Commissioner District 7, Commissioner District 2	City Of West Palm Beach, West Palm Beach Community Redevelopment Agency
355	PBTPA-1754	FDOT DRAFT TENTATIVE WORK PROGRAM	TSMA REPLACEMENT PROJECT PALM BEACH COUNTY	Traffic Signals	US-1/Quadrille Blvd at 3rd Street	Traffic Signals	Town of Palm Beach	Palm Beach MPO Plan	FDOT	Commissioner District 7	City Of West Palm Beach, West Palm Beach Community Redevelopment Agency
356	PBTPA-1755	Vision 2050 LRTP	PalmTran Route 1 Improvements (US 1)	Weekday: 20→15min; Sat: 30→20min; Sun: 30→20min. Enhanced transit shelters. 374 bus stop improvements. ITS/TSMO: 127 signals		Frequency improvements, Shelter enhancements, Stop improvements		Palm Beach MPO Plan	PalmTran, Palm Beach MPO, Palm Beach County	Commissioner District 7, Commissioner District 1, Commissioner District 2, Commissioner District 4	City Of Boynton Beach, Town Of Hypoluxo, City Of Riviera Beach, City Of Lake Worth Beach, City Of Boca Raton, City Of Delray Beach, Town Of Lake Park, Town Of Lantana, City Of Palm Beach Gardens, Village Of North Palm Beach, City Of West Palm Beach, West
357	PBTPA-1756	Vision 2050 LRTP	PalmTran Route 2 Improvements (Congress Ave)	Sat: 45→20min; Sun: 60→20min. 220 bus stop improvements. ITS/TSMO: 69 signals		Frequency improvements, Stop improvements		Palm Beach MPO Plan	PalmTran, Palm Beach County, Palm Beach MPO	Commissioner District 7, Commissioner District 2, Commissioner District 3, Commissioner District 4	City Of Boynton Beach, Village Of Palm Springs, City Of Atlantis, City Of Boca Raton, City Of Delray Beach, City Of West Palm Beach, West Palm Beach Community Redevelopment Agency, Palm Springs Community Redevelopment Agency, Lake Worth Drainage District
358	PBTPA-1757	Vision 2050 LRTP	PalmTran Route 3 Improvements (Military Trail)	Sat: 30→20min; Sun: 60→20min. 312 bus stop improvements. ITS/TSMO: 83 signals		Frequency improvements, Stop improvements		Palm Beach MPO Plan	PalmTran, Palm Beach County, Palm Beach MPO	Commissioner District 7, Commissioner District 1, Commissioner District 2, Commissioner District 3, Commissioner District 4, Commissioner District 5	Village Of Golf, Town Of Haverhill, Village Of Palm Springs, City Of Atlantis, City Of Riviera Beach, City Of Boca Raton, City Of Delray Beach, City Of Palm Beach Gardens, City Of West Palm Beach, City Of Greenacres, Westgate/Belvedere Community Redevelo

359	PBTPA-1758	Vision 2050 LRTP	PalmTran Route 4 Improvements	Extended Sunday hours. 90 bus stop improvements. ITS/TSMO: 28 signals	Service span extension, Stop improvements	Palm Beach MPO Plan	PalmTran, Palm Beach County	Commissioner District 7, Commissioner District 1, Commissioner District 2, Commissioner District 3	Town Of Haverhill, City Of Riviera Beach, City Of West Palm Beach, City Of Greenacres, Lake Worth Drainage District, Northern Palm Beach County Improvement District
360	PBTPA-1760	Vision 2050 LRTP	PalmTran Route 20 Improvements	Weekday: 40→30min; Sat: 60→30min; Sun: 60→30min. 151 bus stop improvements. ITS/TSMO: 38 signals	Frequency improvements, Stop improvements	Palm Beach MPO Plan	PalmTran, Palm Beach County	Commissioner District 7, Commissioner District 1, Commissioner District 2	City Of Riviera Beach, Town Of Lake Park, City Of Palm Beach Gardens, City Of West Palm Beach, West Palm Beach Community Redevelopment Agency, Northern Palm Beach County Improvement District
361	PBTPA-1761	Vision 2050 LRTP	PalmTran Route 30 Improvements	Weekday: 30→20min; Sat: 30→20min; Sun: 30→20min. 49 bus stop improvements. ITS/TSMO: 17 signals	Frequency improvements, Stop improvements	Palm Beach MPO Plan	PalmTran, Palm Beach County	Commissioner District 7, Commissioner District 1	Town Of Palm Beach Shores, City Of Riviera Beach, Riviera Beach Community Redevelopment Agency, Northern Palm Beach County Improvement District
362	PBTPA-1762	Vision 2050 LRTP	PalmTran Route 31 Improvements	Weekday: 20→15min; Sat: 30→20min; Sun: 30→20min. 80 bus stop improvements. ITS/TSMO: 22 signals	Frequency improvements, Stop improvements	Palm Beach MPO Plan	PalmTran, Palm Beach County	Commissioner District 7, Commissioner District 1, Commissioner District 2	City Of Riviera Beach, Town Of Mangonia Park, City Of West Palm Beach, West Palm Beach Community Redevelopment Agency, Northwood Community Redevelopment Agency, Northern Palm Beach County Improvement District
363	PBTPA-1763	Vision 2050 LRTP	PalmTran Route 33 Improvements	Weekday: 60→30min; Sat: 60→30min; Sun: 60→30min. 137 bus stop improvements. ITS/TSMO: 41 signals	Frequency improvements, Stop improvements	Palm Beach MPO Plan	PalmTran, Palm Beach County	Commissioner District 7, Commissioner District 1	City Of Riviera Beach, Town Of Lake Park, City Of Palm Beach Gardens, Village Of North Palm Beach, Town Of Mangonia Park, City Of West Palm Beach, Lake Park Community Redevelopment Agency, Westgate/Belvedere Community

									Redevelopment Agency, Riviera Beach
364	PBTPA-1764	Vision 2050 LRTP	PalmTran Route 40 Improvements	Weekday: 60→30min; Sat: 60→30min; Sun: 60→30min. ITS/TSMO: 55 signals	Frequency improvements	Palm Beach MPO Plan	PalmTran, Palm Beach County	Commissioner District 7, Commissioner District 6, Commissioner District 2	Town Of Loxahatchee Groves, Village Of Wellington, City Of West Palm Beach, Village Of Royal Palm Beach, West Palm Beach Community Redevelopment Agency, Westgate/Belvedere Community Redevelopment Agency, Acme Improvement District, Highland Glades Drainag
365	PBTPA-1765	Vision 2050 LRTP	PalmTran Route 41 Improvements	New Sunday service. 89 bus stop improvements. ITS/TSMO: 37 signals	Frequency improvements, Stop improvements	Palm Beach MPO Plan	PalmTran, Palm Beach County	Commissioner District 7, Commissioner District 1, Commissioner District 2	Town Of Palm Beach, City Of West Palm Beach, West Palm Beach Community Redevelopment Agency
366	PBTPA-1766	Vision 2050 LRTP	PalmTran Route 43 Improvements	Sat: 30→20min; Sun: 30→20min; Weekday: 20→15min. 94 bus stop improvements. ITS/TSMO: 35 signals	Frequency improvements, Stop improvements	Palm Beach MPO Plan	PalmTran	Commissioner District 7, Commissioner District 6, Commissioner District 2	Village Of Wellington, City Of West Palm Beach, Village Of Royal Palm Beach, West Palm Beach Community Redevelopment Agency, Westgate/Belvedere Community Redevelopment Agency, Acme Improvement District, Lake Worth Drainage District, Northern Palm Beach C

367	PBTPA-1767	Vision 2050 LRTP	PalmTran Route 44 Improvements	Weekday: 60→20min; Sun: 60→30min. 105 bus stop improvements. ITS/TSMO: 25 signals	Frequency improvements, Stop improvements	Palm Beach MPO Plan	PalmTran, Palm Beach County	Commissioner District 7, Commissioner District 2	Town Of Haverhill, City Of West Palm Beach, West Palm Beach Community Redevelopment Agency, Westgate/Belvedere Community Redevelopment Agency, Lake Worth Drainage District, Northern Palm Beach County Improvement District
368	PBTPA-1770	Vision 2050 LRTP	PalmTran Route 49 Improvements	New route: Cherry Rd/Military Trail via Congress Ave. 67 bus stop improvements. ITS/TSMO: 15 signals	Frequency improvements, Stop improvements	Palm Beach MPO Plan	PalmTran, Palm Beach County	Commissioner District 7, Commissioner District 2	City Of West Palm Beach, West Palm Beach Community Redevelopment Agency, Westgate/Belvedere Community Redevelopment Agency, Lake Worth Drainage District
369	PBTPA-1772	Vision 2050 LRTP	PalmTran Route 60 Improvements	Weekday: 60→30min. New Sunday service. 118 bus stop improvements. ITS/TSMO: 23 signals	Frequency improvements, Stop improvements	Palm Beach MPO Plan	PalmTran, Palm Beach County	Commissioner District 7, Commissioner District 2, Commissioner District 3	Town Of Glen Ridge, Village Of Palm Springs, City Of West Palm Beach, City Of Greenacres, West Palm Beach Community Redevelopment Agency, Lake Worth Drainage District
370	PBTPA-1774	Vision 2050 LRTP	PalmTran Route 62 Improvements (Lake Worth Rd)	Sat: 30→20min; Sun: 30→20min; Weekday: 20→15min. 106 bus stop improvements. ITS/TSMO: 38 signals	Frequency improvements, Stop improvements	Palm Beach MPO Plan	PalmTran, Palm Beach County	Commissioner District 7, Commissioner District 6, Commissioner District 2, Commissioner District 3	Village Of Palm Springs, City Of Lake Worth Beach, Village Of Wellington, City Of Greenacres, Lake Worth Community Redevelopment Agency, Palm Springs Community Redevelopment Agency, Acme Improvement District, Lake Worth Drainage District
371	PBTPA-1775	Vision 2050 LRTP	PalmTran Route 63 Improvements	Weekday: 60→20min; Sat: 60→30min; Sun: 60→30min. 121 bus stop improvements. ITS/TSMO: 39 signals	Frequency improvements, Stop improvements	Palm Beach MPO Plan	PalmTran, Palm Beach County	Commissioner District 7, Commissioner District 2, Commissioner	City Of Atlantis, Town Of Lantana, City Of West Palm Beach, City Of Greenacres, Lake Worth Drainage

								District 3, Commissioner District 4	District, Northern Palm Beach County Improvement District
372	PBTPA-1776	Vision 2050 LRTP	PalmTran Route 64 Improvements	Weekday: 60→30min; Sun: 75→60min. New Sunday service. 104 bus stop improvements. ITS/TSMO: 20 signals	Frequency improvements, Stop improvements	Palm Beach MPO Plan	PalmTran, Palm Beach County	Commissioner District 7, Commissioner District 2, Commissioner District 3, Commissioner District 4	City Of Boynton Beach, City Of Lake Worth Beach, City Of Delray Beach, Town Of Lantana, City Of Greenacres, Delray Beach Community Redevelopment Agency, Lake Worth Community Redevelopment Agency, Boynton Beach Community Redevelopment Agency, Lake Worth D
373	PBTPA-1777	Vision 2050 LRTP	PalmTran Route 70 Improvements	Sun: 75→60min. New Sunday service. 164 bus stop improvements. ITS/TSMO: 31 signals	Frequency improvements, Stop improvements	Palm Beach MPO Plan	PalmTran, Palm Beach County	Commissioner District 7, Commissioner District 2, Commissioner District 3, Commissioner District 4	City Of Boynton Beach, City Of Lake Worth Beach, City Of Delray Beach, Town Of Lantana, City Of Greenacres, Delray Beach Community Redevelopment Agency, Lake Worth Community Redevelopment Agency, Boynton Beach Community Redevelopment Agency, Lake Worth D
374	PBTPA-1779	Vision 2050 LRTP	PalmTran Route 73 Improvements (Boynton Beach Blvd)	Sat: 60→30min; Sun: 60→30min; Weekday: 60→30min. 78 bus stop improvements. ITS/TSMO: 29 signals	Frequency improvements, Stop improvements	Palm Beach MPO Plan	Palm Beach MPO, PalmTran, Palm Beach County	Commissioner District 7, Commissioner District 2, Commissioner District 4, Commissioner District 5	City Of Boynton Beach, Boynton Beach Community Redevelopment Agency, Lake Worth Drainage District
375	PBTPA-1780	Vision 2050 LRTP	PalmTran Route 80 Improvements	Weekday: 60→30min. Extended Sunday hours. 82 bus stop improvements. ITS/TSMO: 16 signals	Frequency improvements, Service span extension, Stop improvements	Palm Beach MPO Plan	PalmTran, Palm Beach County	Commissioner District 7, Commissioner District 4	City Of Delray Beach, Delray Beach Community Redevelopment Agency, Lake Worth Drainage District

376	PBTPA-1781	Vision 2050 LRTP	PalmTran Route 81 Improvements (Atlantic Ave)	Sat: 60→30min; Sun: 60→30min; Weekday: 60→30min. 93 bus stop improvements. ITS/TSMO: 33 signals	Frequency improvements, Stop improvements	Palm Beach MPO Plan	Palm Beach MPO, PalmTran, Palm Beach County	Commissioner District 7, Commissioner District 4, Commissioner District 5	City Of Delray Beach, Delray Beach Community Redevelopment Agency, Lake Worth Drainage District
377	PBTPA-1782	Vision 2050 LRTP	PalmTran Route 88 Improvements	Weekday: 60→30min. 103 bus stop improvements. ITS/TSMO: 27 signals	Frequency improvements, Stop improvements	Palm Beach MPO Plan	PalmTran, Palm Beach County	Commissioner District 7, Commissioner District 4, Commissioner District 5	City Of Delray Beach, Delray Beach Community Redevelopment Agency, Lake Worth Drainage District
378	PBTPA-1786	Vision 2050 LRTP	PalmTran Route 5 Improvements (Jog Rd)	New route on Jog Road. Weekday: 30min; Weekend: 60min. 86 bus stop improvements. ITS/TSMO: 75 signals	New route, Frequency improvements, Stop improvements	Palm Beach MPO Plan	PalmTran, Palm Beach County	Commissioner District 7, Commissioner District 2, Commissioner District 3, Commissioner District 4, Commissioner District 5	City Of Boca Raton, City Of West Palm Beach, City Of Greenacres, Lake Worth Drainage District, Northern Palm Beach County Improvement District
379	PBTPA-1788	Vision 2050 LRTP	PalmTran Route 45 Improvements	New coverage route on Purdy Ln/Florida Mango/Lake Ave. Daily: 60min. 115 bus stop improvements. ITS/TSMO: 26 signals	New route, Stop improvements	Palm Beach MPO Plan	PalmTran, Palm Beach County	Commissioner District 7, Commissioner District 2, Commissioner District 3	Town Of Glen Ridge, Village Of Palm Springs, Town Of Lake Clarke Shores, City Of West Palm Beach, City Of Greenacres, West Palm Beach Community Redevelopment Agency, Lake Worth Drainage District
380	PBTPA-1789	Vision 2050 LRTP	PalmTran Route 50 Improvements (Kirk Rd/Gun Club)	New coverage route on Kirk Rd/Gun Club/Australian Ave. Daily: 60min. 43 bus stop improvements. ITS/TSMO: 19 signals	New route, Stop improvements	Palm Beach MPO Plan	PalmTran, Palm Beach County	Commissioner District 7, Commissioner District 2, Commissioner District 3	Village Of Palm Springs, City Of West Palm Beach, West Palm Beach Community Redevelopment Agency, Palm Springs Community Redevelopment Agency, Lake Worth Drainage District
381	PBTPA-1790	Vision 2050 LRTP	PalmTran Route 59 Improvements (Summit Blvd/Lake Ave)	New coverage route on Summit Blvd/Lake Ave. Daily: 60min. 86 bus stop improvements. ITS/TSMO: 22 signals	New route, Stop improvements	Palm Beach MPO Plan	PalmTran, Palm Beach County	Commissioner District 7, Commissioner District 2, Commissioner District 3	Town Of Glen Ridge, City Of West Palm Beach, City Of Greenacres, West Palm Beach Community Redevelopment

												Agency, Lake Worth Drainage District
382	PBTPA-1791	Vision 2050 LRTP	PalmTran Route 65 Improvements (Hypoluxo Rd)	New route on Hypoluxo. Weekday: 30min; Weekend: 60min. 9 bus stop improvements. ITS/TSMO: 17 signals			New route, Frequency improvements, Stop improvements		Palm Beach MPO Plan	PalmTran, Palm Beach County	Commissioner District 7, Commissioner District 2, Commissioner District 3	City Of Boynton Beach, Town Of Lantana, Lake Worth Drainage District
383	PBTPA-1792	Vision 2050 LRTP	PalmTran Route 75 Improvements (Woolbright Rd)	New route on Woolbright Road. Daily: 60min. 34 bus stop improvements. ITS/TSMO: 23 signals			New route, Stop improvements		Palm Beach MPO Plan	PalmTran, Palm Beach County	Commissioner District 7, Commissioner District 2, Commissioner District 4, Commissioner District 5	City Of Boynton Beach, Village Of Golf, Boynton Beach Community Redevelopment Agency, Lake Worth Drainage District
384	PBTPA-1794	Vision 2050 LRTP	PalmTran Route 95x Improvements	1 bus stop improvement (WPB Intermodal Center). ITS/TSMO: 2 signals with CV technology enhancements and signal upgrades.			Stop improvements, Signal upgrades, Connected Vehicle technology		Palm Beach MPO Plan	PalmTran, Palm Beach County	Commissioner District 7	City Of Delray Beach, Lake Worth Drainage District
385	PBTPA-1795	Vision 2050 LRTP	PalmTran Route x100x Improvements (Gardens Mall to WPB)	New Express route between Gardens Mall and WPB Intermodal. Daily: 60min. 17 bus stop improvements. ITS/TSMO: 12 signals			New route, Express service, Stop improvements		Palm Beach MPO Plan	PalmTran, Palm Beach County	Commissioner District 7, Commissioner District 1, Commissioner District 2	City Of Riviera Beach, City Of Palm Beach Gardens, City Of West Palm Beach, West Palm Beach Community Redevelopment Agency, Northern Palm Beach County Improvement District
386	PBTPA-1796	Vision 2050 LRTP	PalmTran Route x105x Improvements (Gardens Mall to Boca Tri-Rail)	New Express route between Gardens Mall and Boca Raton Tri-Rail. Daily: 60min. 8 bus stop improvements. ITS/TSMO: 19 signals			New route, Express service, Stop improvements		Palm Beach MPO Plan	PalmTran, Palm Beach County	Commissioner District 7, Commissioner District 1, Commissioner District 2, Commissioner District 3, Commissioner District 4	City Of Boynton Beach, City Of Riviera Beach, City Of Lake Worth Beach, City Of Boca Raton, City Of Delray Beach, Town Of Lantana, City Of Palm Beach Gardens, City Of West Palm Beach
387	PBTPA-317	TSM&O Master Plan Executive Summary 2025	PALM BEACH LAKES BLVD	NA	Okeechobee Blvd	Australian Avenue	TSMO	West Palm Beach	Palm Beach MPO Plan	FDOT	Commissioner District 7	City Of West Palm Beach

388	PBTPA-322	TSM&O Master Plan Executive Summary 2025	NORTHLAKE BLVD	NA	Military Trail	SR 811	TSMO	Multiple	Palm Beach MPO Plan	FDOT	Commissioner District 7, Commissioner District 1	Town Of Lake Park, City Of Palm Beach Gardens, Northern Palm Beach County Improvement District
389	PBTPA-324	TSM&O Master Plan Executive Summary 2025	US 1	NA	Belvedere Road	5th Street/Loftin St	TSMO	West Palm Beach	Palm Beach MPO Plan	FDOT	Commissioner District 7, Commissioner District 2	City Of West Palm Beach, West Palm Beach Community Redevelopment Agency
390	PBTPA-325	TSM&O Master Plan Executive Summary 2025	US 1	NA	South of Linton Blvd	Atlantic Avenue	TSMO	Delray Beach	Palm Beach MPO Plan	FDOT	Commissioner District 7, Commissioner District 4	City Of Delray Beach, Delray Beach Community Redevelopment Agency
391	PBTPA-327	TSM&O Master Plan Executive Summary 2025	MILITARY TRAIL	NA	Park Lane	Okeechobee Blvd	TSMO	Palm Springs	Palm Beach MPO Plan	FDOT	Commissioner District 7, Commissioner District 2, Commissioner District 3	Village Of Palm Springs, Westgate/Belvedere Community Redevelopment Agency, Lake Worth Drainage District
392	PBTPA-328	TSM&O Master Plan Executive Summary 2025	JOG ROAD	NA	Melaleuca Lane	Okeechobee Blvd	TSMO	NA	Palm Beach MPO Plan	FDOT	Commissioner District 7, Commissioner District 2, Commissioner District 3	City Of West Palm Beach, City Of Greenacres, Lake Worth Drainage District, Northern Palm Beach County Improvement District
393	PBTPA-329	TSM&O Master Plan Executive Summary 2025	LANTANA ROAD	NA	Military Trail	US 1	TSMO	Multiple	Palm Beach MPO Plan	FDOT	Commissioner District 7, Commissioner District 2, Commissioner District 3	City Of Atlantis, Town Of Lantana, Lake Worth Drainage District
394	PBTPA-330	TSM&O Master Plan Executive Summary 2025	45 STREET	NA	Military Trail	Australian Avenue	TSMO	Multiple	Palm Beach MPO Plan	FDOT	Commissioner District 7	Town Of Mangonia Park, City Of West Palm Beach, Northern Palm Beach County Improvement District
395	PBTPA-331	TSM&O Master Plan Executive Summary 2025	OKEECHOBEE BLVD	NA	Benoist Farms Road	SR A1A	TSMO	Multiple	Palm Beach MPO Plan	FDOT	Commissioner District 7, Commissioner District 1, Commissioner District 2	Town Of Palm Beach, City Of West Palm Beach, West Palm Beach Community Redevelopment Agency, Westgate/Belvedere Community Redevelopment Agency, Lake Worth Drainage District, Northern Palm Beach

												County Improvement District
396	PBTPA-332	TSM&O Master Plan Executive Summary 2025	ATLANTIC AVENUE	NA	Cumberland Drive	US 1	TSMO	Delray Beach	Palm Beach MPO Plan	FDOT	Commissioner District 7, Commissioner District 4, Commissioner District 5	City Of Delray Beach, Delray Beach Community Redevelopment Agency, Lake Worth Drainage District
397	PBTPA-354	SODO Mobility Plan Complete Streets Study	South Congress Ave Sidewalk Connectivity	NA	Congress Ave South of the Bridge	NA	Pedestrian & Bicycle	NA	Palm Beach MPO Plan	Palm Beach MPO	Commissioner District 7, Commissioner District 2	Westgate/Belvedere Community Redevelopment Agency, Lake Worth Drainage District
398	PBTPA-355	SODO Mobility Plan Complete Streets Study	South Congress Ave Stormwater Mitigation	NA	Congress Ave South of the Bridge	NA	Sustainability	NA	Palm Beach MPO Plan	Palm Beach MPO	Commissioner District 7, Commissioner District 2	Westgate/Belvedere Community Redevelopment Agency, Lake Worth Drainage District
399	PBTPA-356	SODO Mobility Plan Complete Streets Study	Congress Avenue Bicycle Improvements Study	NA	Congress Ave from Okeechobee Blvd to Belvedere Rd	NA	Pedestrian & Bicycle	NA	Palm Beach MPO Plan	Palm Beach MPO	Commissioner District 7, Commissioner District 2	Westgate/Belvedere Community Redevelopment Agency, Lake Worth Drainage District
400	PBTPA-357	SODO Mobility Plan Complete Streets Study	Congress Avenue & Westgate Ave Intersection Improvements	NA	Congress Ave & Westgate Ave	NA	Traffic Operation/Calming	NA	Palm Beach MPO Plan	Palm Beach MPO	Commissioner District 7	Westgate/Belvedere Community Redevelopment Agency, Lake Worth Drainage District
401	PBTPA-358	SODO Mobility Plan Complete Streets Study	Okeechobee Blvd Transit Connectivity Study	NA	Congress Ave & Okeechobee Blvd	NA	Transit	West Palm Beach	Palm Beach MPO Plan	Palm Beach MPO	Commissioner District 7	City Of West Palm Beach, Westgate/Belvedere Community Redevelopment Agency, Lake Worth Drainage District
402	PBTPA-359	SODO Mobility Plan Complete Streets Study	Congress Avenue Transit Improvements	NA	Okeechobee Blvd to Belvedere Rd	NA	Transit	NA	Palm Beach MPO Plan	Palm Beach MPO	Commissioner District 7, Commissioner District 2	Westgate/Belvedere Community Redevelopment Agency, Lake Worth Drainage District

403	PBTPA-365	Vision 2050 LRTP	45th St ITS from N Congress Ave to Greenwood Ave	Project scope will include various ATMS deployment based on the TSM&O strategies identified in the 2021 FDOT District 4 TSM&O Master Plan. Infrastructure deployment may include, but not limited to, fiber communications network, CCTV camera for full coverage, Bluetooth travel time system, MVDS, ADMS, signal upgrade (such as controller upgrades, additional detections, Adaptive System, Transit Signal Priority, UPS). Coordination with the Signal Maintaining Agencies will be needed for signal upgrades.	Project scope will include various ATMS deployment based on the TSM&O strategies identified in the 2021 FDOT District 4 TSM&O Master Plan. Infrastructure deployment may include, but not limited to, fiber communications network, CCTV camera for full coverage, Bluetooth travel time system, MVDS, ADMS, signal upgrade (such as controller upgrades, additional detections, Adaptive System, Transit Signal Priority, UPS). Coordination with the Signal Maintaining Agencies will be needed for signal upgrades.	Multiple	Palm Beach MPO Plan	FDOT	Commissioner District 7	Town Of Mangonia Park, City Of West Palm Beach
404	PBTPA-366	Vision 2050 LRTP	Coral Drive over Subdivision Canal Bridge Replacement	Reinforced Concrete Deck/Tee Beam Bridge Possible Replacement	Reinforced Concrete Deck/Tee Beam Bridge Possible Replacement	Boynton Beach	Palm Beach MPO Plan	FDOT	Commissioner District 7	City Of Boynton Beach, Lake Worth Drainage District
405	PBTPA-373	Vision 2050 LRTP	SR 806 (Atlantic Ave) over ICWW Bridge Replacement	Movable Bascule Bridge Possible Replacement. Bridge No. 930026	Movable Bascule Bridge Possible Replacement. Bridge No. 930026	Delray Beach	Palm Beach MPO Plan	FDOT	Commissioner District 7, Commissioner District 4	City Of Delray Beach, Delray Beach Community Redevelopment Agency

406	PBTPA-381	Vision 2050 LRTP	FEC Railway and South Florida Rail Corridor Amtrak Passenger Service from Miami to Jacksonville	New Passenger Service	New Passenger Service	Multiple	Palm Beach MPO Plan	FDOT	Commissioner District 7, Commissioner District 1, Commissioner District 2, Commissioner District 3, Commissioner District 4	City Of Boynton Beach, Town Of Hypoluxo, Town Of Jupiter, City Of Riviera Beach, City Of Lake Worth Beach, City Of Boca Raton, City Of Delray Beach, Town Of Lake Park, Town Of Lantana, City Of Palm Beach Gardens, Town Of Lake Clarke Shores, Village Of Tequesta, Village Of North Palm Beach, Town Of Mangonia Park, City Of West Palm Beach, West Palm Beach Community Redevelopment Agency, Delray Beach Community Redevelopment Agency, Lake Worth Community Redevelopment Agency, Boca Raton Community Redevelopment Agency, Northwood Community Redevelopment Agency, Lake Park Community Redevelopment Agency, Boynton Beach Community Redevelopment Agency, Riviera Beach Community Redevelopment Agency, Lake Worth Drainage District, Northern Palm Beach County Improvement District

407	PBTPA-406	Vision 2050 LRTP	Atlantic Ave (SR 806) ITS from Congress Ave to Swinton Ave	Project scope will include various ATMS deployment based on the TSM&O strategies identified in the 2021 FDOT District 4 TSM&O Master Plan. Infrastructure deployment may include, but not limited to, fiber communications network, CCTV camera for full coverage, Bluetooth travel time system, MVDS, ADMS, signal upgrade (such as controller upgrades, additional detections, Adaptive System, Transit Signal Priority, UPS). Coordination with the Signal Maintaining Agencies will be needed for signal upgrades.	Project scope will include various ATMS deployment based on the TSM&O strategies identified in the 2021 FDOT District 4 TSM&O Master Plan. Infrastructure deployment may include, but not limited to, fiber communications network, CCTV camera for full coverage, Bluetooth travel time system, MVDS, ADMS, signal upgrade (such as controller upgrades, additional detections, Adaptive System, Transit Signal Priority, UPS). Coordination with the Signal Maintaining Agencies will be needed for signal upgrades.	Delray Beach	Palm Beach MPO Plan	FDOT	Commissioner District 7	City Of Delray Beach, Delray Beach Community Redevelopment Agency
408	PBTPA-407	Vision 2050 LRTP	Banyan Blvd ITS from Australian Ave to N Flagler Dr	Project scope will include various ATMS deployment based on the TSM&O strategies identified in the 2021 FDOT District 4 TSM&O Master Plan. Infrastructure deployment may include, but not limited to, fiber communications network, CCTV camera for full coverage, Bluetooth travel time system, MVDS, ADMS, signal upgrade (such as controller upgrades, additional detections, Adaptive System, Transit Signal Priority, UPS). Coordination with the Signal Maintaining Agencies will be needed for signal upgrades.	Project scope will include various ATMS deployment based on the TSM&O strategies identified in the 2021 FDOT District 4 TSM&O Master Plan. Infrastructure deployment may include, but not limited to, fiber communications network, CCTV camera for full coverage, Bluetooth travel time system, MVDS, ADMS, signal upgrade (such as controller upgrades, additional detections, Adaptive System, Transit Signal Priority, UPS). Coordination with the Signal Maintaining Agencies	West Palm Beach	Palm Beach MPO Plan	FDOT	Commissioner District 7, Commissioner District 2	City Of West Palm Beach, West Palm Beach Community Redevelopment Agency

					will be needed for signal upgrades.						
409	PBTPA-408	Vision 2050 LRTP	Blue Heron Blvd (SR 708) ITS from Military Trail to Old Dixie Hwy	Project scope will include various ATMS deployment based on the TSM&O strategies identified in the 2021 FDOT District 4 TSM&O Master Plan. Infrastructure deployment may include, but not limited to, fiber communications network, CCTV camera for full coverage, Bluetooth travel time system, MVDS, ADMS, signal upgrade (such as controller upgrades, additional detections, Adaptive System, Transit Signal Priority, UPS). Coordination with the Signal Maintaining Agencies will be needed for signal upgrades.	Project scope will include various ATMS deployment based on the TSM&O strategies identified in the 2021 FDOT District 4 TSM&O Master Plan. Infrastructure deployment may include, but not limited to, fiber communications network, CCTV camera for full coverage, Bluetooth travel time system, MVDS, ADMS, signal upgrade (such as controller upgrades, additional detections, Adaptive System, Transit Signal Priority, UPS). Coordination with the Signal Maintaining Agencies will be needed for signal upgrades.	Riviera Beach	Palm Beach MPO Plan	FDOT	Commissioner District 7, Commissioner District 1	City Of Riviera Beach, Northern Palm Beach County Improvement District

410	PBTPA-409	Vision 2050 LRTP	Congress Ave (SR 807) Congress Ave ITS from Southern Blvd to Yamato Rd	Project scope will include various ATMS deployment based on the TSM&O strategies identified in the 2021 FDOT District 4 TSM&O Master Plan. Infrastructure deployment may include, but not limited to, fiber communications network, CCTV camera for full coverage, Bluetooth travel time system, MVDS, ADMS, signal upgrade (such as controller upgrades, additional detections, Adaptive System, Transit Signal Priority, UPS). Coordination with the Signal Maintaining Agencies will be needed for signal upgrades.	Project scope will include various ATMS deployment based on the TSM&O strategies identified in the 2021 FDOT District 4 TSM&O Master Plan. Infrastructure deployment may include, but not limited to, fiber communications network, CCTV camera for full coverage, Bluetooth travel time system, MVDS, ADMS, signal upgrade (such as controller upgrades, additional detections, Adaptive System, Transit Signal Priority, UPS). Coordination with the Signal Maintaining Agencies will be needed for signal upgrades.	Multiple	Palm Beach MPO Plan	FDOT	Commissioner District 7, Commissioner District 2, Commissioner District 3, Commissioner District 4	City Of Boynton Beach, Village Of Palm Springs, City Of Atlantis, City Of Boca Raton, City Of Delray Beach, Palm Springs Community Redevelopment Agency, Lake Worth Drainage District
411	PBTPA-412	Vision 2050 LRTP	Lantana Rd ITS from High Ridge Rd to I 95	Project scope will include various ATMS deployment based on the TSM&O strategies identified in the 2021 FDOT District 4 TSM&O Master Plan. Infrastructure deployment may include, but not limited to, fiber communications network, CCTV camera for full coverage, Bluetooth travel time system, MVDS, ADMS, signal upgrade (such as controller upgrades, additional detections, Adaptive System, Transit Signal Priority, UPS). Coordination with the Signal Maintaining Agencies will be needed for signal upgrades.	Project scope will include various ATMS deployment based on the TSM&O strategies identified in the 2021 FDOT District 4 TSM&O Master Plan. Infrastructure deployment may include, but not limited to, fiber communications network, CCTV camera for full coverage, Bluetooth travel time system, MVDS, ADMS, signal upgrade (such as controller upgrades, additional detections, Adaptive System, Transit Signal Priority, UPS). Coordination with the Signal Maintaining Agencies	Lantana	Palm Beach MPO Plan	FDOT	Commissioner District 7, Commissioner District 2	Town Of Lantana

					will be needed for signal upgrades.						
412	PBTPA-416	Vision 2050 LRTP	US 1 ITS from Northlake Blvd to N Quadrille Blvd and from Southern Blvd to Lucerne Ave	Project scope will include various ATMS deployment based on the TSM&O strategies identified in the 2021 FDOT District 4 TSM&O Master Plan. Infrastructure deployment may include, but not limited to, fiber communications network, CCTV camera for full coverage, Bluetooth travel time system, MVDS, ADMS, signal upgrade (such as controller upgrades, additional detections, Adaptive System, Transit Signal Priority, UPS). Coordination with the Signal Maintaining Agencies will be needed for signal upgrades.	Project scope will include various ATMS deployment based on the TSM&O strategies identified in the 2021 FDOT District 4 TSM&O Master Plan. Infrastructure deployment may include, but not limited to, fiber communications network, CCTV camera for full coverage, Bluetooth travel time system, MVDS, ADMS, signal upgrade (such as controller upgrades, additional detections, Adaptive System, Transit Signal Priority, UPS). Coordination with the Signal Maintaining Agencies will be needed for signal upgrades.	Multiple	Palm Beach MPO Plan	FDOT	Commissioner District 7, Commissioner District 1, Commissioner District 2	City Of Riviera Beach, City Of Lake Worth Beach, Town Of Lake Park, Village Of North Palm Beach, City Of West Palm Beach, West Palm Beach Community Redevelopment Agency, Lake Worth Community Redevelopment Agency, Northwood Community Redevelopment Agency, Riviera Beach Community Redevelopment Agency

413	PBTPA-417	Vision 2050 LRTP	US 1 ITS from Lake Ave to N Federal Hwy	Project scope will include various ATMS deployment based on the TSM&O strategies identified in the 2021 FDOT District 4 TSM&O Master Plan. Infrastructure deployment may include, but not limited to, fiber communications network, CCTV camera for full coverage, Bluetooth travel time system, MVDS, ADMS, signal upgrade (such as controller upgrades, additional detections, Adaptive System, Transit Signal Priority, UPS). Coordination with the Signal Maintaining Agencies will be needed for signal upgrades.	Project scope will include various ATMS deployment based on the TSM&O strategies identified in the 2021 FDOT District 4 TSM&O Master Plan. Infrastructure deployment may include, but not limited to, fiber communications network, CCTV camera for full coverage, Bluetooth travel time system, MVDS, ADMS, signal upgrade (such as controller upgrades, additional detections, Adaptive System, Transit Signal Priority, UPS). Coordination with the Signal Maintaining Agencies will be needed for signal upgrades.	Multiple	Palm Beach MPO Plan	FDOT	Commissioner District 7, Commissioner District 2, Commissioner District 4	Town Of Hypoluxo, City Of Lake Worth Beach, Town Of Lantana, Lake Worth Community Redevelopment Agency
414	PBTPA-420	Vision 2050 LRTP	45th St from E of Haverhill Rd to W of Military Trail lane addition	Widen 4/5L to 6L	Widen 4/5L to 6L	West Palm Beach	Palm Beach MPO Plan	Palm Beach County	Commissioner District 7	City Of West Palm Beach, Northern Palm Beach County Improvement District
415	PBTPA-436	Vision 2050 LRTP	Congress Ave over SFRTA Rail bridge repairs	The existing Congress Ave. Bridge over the SFRTA Railroad have had a portion of the chain link fence along the top of the barrier replaced. This project is to properly repair the corrosion in the barrier wall at the old fence post location and to detail the placement fence for the old fence that remains.	The existing Congress Ave. Bridge over the SFRTA Railroad have had a portion of the chain link fence along the top of the barrier replaced. This project is to properly repair the corrosion in the barrier wall at the old fence post location and to detail the placement fence for the old fence that remains.	Riviera Beach	Palm Beach MPO Plan	Palm Beach County	Commissioner District 7	City Of Riviera Beach, Northern Palm Beach County Improvement District
416	PBTPA-438	Vision 2050 LRTP	Palm Beach Lakes Blvd over FEC Railroad bridge repairs	Widen and rehab Bridge to add shoulders, barrier, sidewalks and bring to current standards. IST funded project. Municipal of WPB to provide R/W.	Widen and rehab Bridge to add shoulders, barrier, sidewalks and bring to current standards. IST funded project.	West Palm Beach	Palm Beach MPO Plan	Palm Beach County	Commissioner District 7	City Of West Palm Beach, West Palm Beach Community Redevelopment Agency

					Municipal of WPB to provide R/W.					
417	PBTPA-442	Vision 2050 LRTP	Congress Ave over L-2 Canal bridge repairs	Replace bridge with culvert; WUD designing relocation; LWDD permitting is critical path	Replace bridge with culvert; WUD designing relocation; LWDD permitting is critical path		Palm Beach MPO Plan	Palm Beach County	Commissioner District 7, Commissioner District 2	Westgate/Belvedere Community Redevelopment Agency
418	PBTPA-447	Vision 2050 LRTP	E Ocean Ave over Hypoluxo Island bridge repairs	IST project to replace the existing Bridge due to degradation of structural integrity.	IST project to replace the existing Bridge due to degradation of structural integrity.	Lantana	Palm Beach MPO Plan	Palm Beach County	Commissioner District 7, Commissioner District 4	Town Of Lantana
419	PBTPA-448	Vision 2050 LRTP	Florida Mango Rd over L-2 Canal bridge repairs	Replace existing Bridge with twin RCP pipes.	Replace existing Bridge with twin RCP pipes.	West Palm Beach	Palm Beach MPO Plan	Palm Beach County	Commissioner District 7, Commissioner District 2	City Of West Palm Beach
420	PBTPA-449	Vision 2050 LRTP	G Bush Blvd (NE 8th) over ICWW bridge replacement	Reconstruct existing bascule bridge due to having a low Sufficiency Rating and being Functionally Obsolete.	Reconstruct existing bascule bridge due to having a low Sufficiency Rating and being Functionally Obsolete.	Delray Beach	Palm Beach MPO Plan	Palm Beach County	Commissioner District 7, Commissioner District 4	City Of Delray Beach
421	PBTPA-459	Vision 2050 LRTP	Delray Downtown Bicycle Boulevards	Cyclists bypass design around Downtown Atlantic Ave along SW 2nd Ave to SW/SE 1st St to Palm Square) (Veterans Park to NW/NE 1st St to NE 2nd Ave)	Cyclists bypass design around Downtown Atlantic Ave along SW 2nd Ave to SW/SE 1st St to Palm Square) (Veterans Park to NW/NE 1st St to NE 2nd Ave)	Delray Beach	Palm Beach MPO Plan	Delray Beach	Commissioner District 7	City Of Delray Beach, Delray Beach Community Redevelopment Agency
422	PBTPA-461	Vision 2050 LRTP	Old Dixie Hwy Complete Street from Linton Blvd to SE 10th St	Complete Streets design	Complete Streets design	Delray Beach	Palm Beach MPO Plan	Delray Beach	Commissioner District 7, Commissioner District 4	City Of Delray Beach, Delray Beach Community Redevelopment Agency
423	PBTPA-462	Vision 2050 LRTP	SW 10th Ave Complete Street from Linton Blvd to SW 10th St	Complete Streets design	Complete Streets design	Delray Beach	Palm Beach MPO Plan	Delray Beach	Commissioner District 7, Commissioner District 4	City Of Delray Beach, Delray Beach Community Redevelopment Agency
424	PBTPA-463	Vision 2050 LRTP	Lake Ida Rd Intersection Improvements @ N Congress Ave	Pedestrian, bicycle, accessibility, and safety improvements	Pedestrian, bicycle, accessibility, and safety improvements	Delray Beach	Palm Beach MPO Plan	Delray Beach	Commissioner District 7, Commissioner District 4	City Of Delray Beach, Lake Worth Drainage District
425	PBTPA-464	Vision 2050 LRTP	Atlantic Ave (SR 806) Intersection Improvements @ Congress Ave	Pedestrian, bicycle, accessibility, and safety improvements	Pedestrian, bicycle, accessibility, and safety improvements	Delray Beach	Palm Beach MPO Plan	Delray Beach	Commissioner District 7	City Of Delray Beach, Lake Worth Drainage District

426	PBTPA-465	Vision 2050 LRTP	Linton Blvd Intersection Improvements @ S Congress Ave	Pedestrian, bicycle, accessibility, and safety improvements	Pedestrian, bicycle, accessibility, and safety improvements	Delray Beach	Palm Beach MPO Plan	Delray Beach	Commissioner District 7, Commissioner District 4	City Of Delray Beach
427	PBTPA-466	Vision 2050 LRTP	Atlantic Ave (SR 806) Complete Street from NW 12th Ave to NW 2nd Ave	Complete streets design / beautification	Complete streets design / beautification	Delray Beach	Palm Beach MPO Plan	Delray Beach	Commissioner District 7	City Of Delray Beach, Delray Beach Community Redevelopment Agency
428	PBTPA-467	Vision 2050 LRTP	Congress Ave (SR 807) Complete Street from City of Boca Raton to City of Boynton Beach	Pedestrian, bicycle, accessibility, and safety improvements	Pedestrian, bicycle, accessibility, and safety improvements	Delray Beach	Palm Beach MPO Plan	Delray Beach	Commissioner District 7, Commissioner District 4	City Of Boca Raton, City Of Delray Beach, Lake Worth Drainage District
429	PBTPA-471	Vision 2050 LRTP	Old Dixie Hwy from NE 5th Ave to City of Boynton Beach	Complete Streets design	Complete Streets design	Delray Beach	Palm Beach MPO Plan	Delray Beach	Commissioner District 7, Commissioner District 4	City Of Delray Beach, Delray Beach Community Redevelopment Agency
430	PBTPA-481	Vision 2050 LRTP	Northlake Blvd Complete Street from PBG City limits to Congress Ave	Widen sidewalk to 10' paths on north and south side; flashing/enhanced crosswalks	Widen sidewalk to 10' paths on north and south side; flashing/enhanced crosswalks	Palm Beach Gardens	Palm Beach MPO Plan	Palm Beach Gardens	Commissioner District 7, Commissioner District 1	City Of Palm Beach Gardens, City Of West Palm Beach, Northern Palm Beach County Improvement District
431	PBTPA-489	Vision 2050 LRTP	Palm Beach to West Palm Beach Intermodal Connector	New Passenger Service	New Passenger Service	West Palm Beach	Palm Beach MPO Plan	FDOT	Commissioner District 7, Commissioner District 2	City Of West Palm Beach, West Palm Beach Community Redevelopment Agency, Westgate/Belvedere Community Redevelopment Agency, Lake Worth Drainage District
432	PBTPA-490	Vision 2050 LRTP	Village Blvd Complete Street from Palm Beach Lakes Blvd to 45th St	Complete Street project to include improvements to the following infrastructures: roadway, landscaping, sidewalk, bike lanes, improve livability and safety through traffic calming implementation. In addition, this project will look to improve resiliency through stormwater management and various upgrade of existing utilities.	Complete Street project to include improvements to the following infrastructures: roadway, landscaping, sidewalk, bike lanes, improve livability and safety through traffic calming implementation. In addition, this project will look to improve resiliency through stormwater management and various upgrade of existing utilities.	West Palm Beach	Palm Beach MPO Plan	West Palm Beach	Commissioner District 7	City Of West Palm Beach, Northern Palm Beach County Improvement District

433	PBTPA-493	Vision 2050 LRTP	N Dixie Hwy Complete Street from Okeechobee to Banyan Blvd	Further study required; convert from one-way to two-way; should be done in coordination with changes to Olive	Further study required; convert from one-way to two-way; should be done in coordination with changes to Olive	West Palm Beach	Palm Beach MPO Plan	West Palm Beach	Commissioner District 7, Commissioner District 2	City Of West Palm Beach, West Palm Beach Community Redevelopment Agency
434	PBTPA-516	Vision 2050 LRTP	SFRC Fiber Communication	Installation of Fiber Optic Cable along the South Florida Rail Corridor (SFRC).	Installation of Fiber Optic Cable along the South Florida Rail Corridor (SFRC).	Multiple	Palm Beach MPO Plan	SFRTA	Commissioner District 7, Commissioner District 2, Commissioner District 3, Commissioner District 4	City Of Boynton Beach, City Of Lake Worth Beach, City Of Boca Raton, City Of Delray Beach, Town Of Lantana, Town Of Lake Clarke Shores, Town Of Mangonia Park, City Of West Palm Beach, West Palm Beach Community Redevelopment Agency, Northwood Community Redevelopment Agency, Boynton Beach Community Redevelopment Agency, Lake Worth Drainage District
435	PBTPA-517	Vision 2050 LRTP	SFRC Grade Crossings and Signals - Signal Safety Improvements	Railroad crossing rehabilitation and signal safety upgrades in the South Florida Rail Corridor (SFRC).	Railroad crossing rehabilitation and signal safety upgrades in the South Florida Rail Corridor (SFRC).	Multiple	Palm Beach MPO Plan	SFRTA	Commissioner District 7, Commissioner District 2, Commissioner District 3, Commissioner District 4	City Of Boynton Beach, City Of Lake Worth Beach, City Of Boca Raton, City Of Delray Beach, Town Of Lantana, Town Of Lake Clarke Shores, Town Of Mangonia Park, City Of West Palm Beach, West Palm Beach Community Redevelopment Agency, Northwood Community Redevelopment Agency, Boynton Beach Community Redevelopment Agency, Lake Worth Drainage District

436	PBTPA-518	Vision 2050 LRTP	SFRC Wood Tie Conversion to Concrete	Change existing wood ties in the South Florida Rail Corridor to concrete ties.	Change existing wood ties in the South Florida Rail Corridor to concrete ties.	Multiple	Palm Beach MPO Plan	SFRTA	Commissioner District 7, Commissioner District 2, Commissioner District 3, Commissioner District 4	City Of Boynton Beach, City Of Lake Worth Beach, City Of Boca Raton, City Of Delray Beach, Town Of Lantana, Town Of Lake Clarke Shores, Town Of Mangonia Park, City Of West Palm Beach, West Palm Beach Community Redevelopment Agency, Northwood Community Redevelopment Agency, Boynton Beach Community Redevelopment Agency, Lake Worth Drainage District
437	PBTPA-519	Vision 2050 LRTP	Tri-Rail on CSX/SFRC from Mangonia Park Station (45th St) to VA Hospital (Blue Heron Blvd)	New Commuter Rail passenger service	New Commuter Rail passenger service	Multiple	Palm Beach MPO Plan	SFRTA	Commissioner District 7	City Of Riviera Beach, Town Of Mangonia Park, City Of West Palm Beach, Northern Palm Beach County Improvement District
438	PBTPA-520	Vision 2050 LRTP	Tri-Rail New Automated Fare Collection System (AFCS)	A new Automated Fare Collecton System (AFCS) for Tri-Rail stations	A new Automated Fare Collecton System (AFCS) for Tri-Rail stations	Multiple	Palm Beach MPO Plan	SFRTA	Commissioner District 7, Commissioner District 2, Commissioner District 3, Commissioner District 4	City Of Boynton Beach, City Of Lake Worth Beach, City Of Boca Raton, City Of Delray Beach, Town Of Mangonia Park, City Of West Palm Beach, West Palm Beach Community Redevelopment Agency, Lake Worth Drainage District
439	PBTPA-527	Vision 2050 LRTP	Turnpike Lane Addition from Southern Blvd to Okeechobee Blvd	Widen from 4 to 8 Lanes. Includes Interchange Improvements @ Jog Rd and SR 704 (Okeechobee Blvd)	Widen from 4 to 8 Lanes. Includes Interchange Improvements @ Jog Rd and SR 704 (Okeechobee Blvd)		Palm Beach MPO Plan	Florida Turnpike Enterprise	Commissioner District 7, Commissioner District 2	Lake Worth Drainage District, Northern Palm Beach County Improvement District
440	PBTPA-528	Vision 2050 LRTP	Turnpike Lane Addition from North of Okeechobee Blvd to Beeline Hwy	Widen from 4 to 8 Lanes with Managed Lanes	Widen from 4 to 8 Lanes with Managed Lanes	West Palm Beach	Palm Beach MPO Plan	Florida Turnpike Enterprise	Commissioner District 7, Commissioner District 1, Commissioner District 2	City Of Palm Beach Gardens, City Of West Palm Beach, Northern Palm Beach County Improvement District

441	PBTPA-545	Vision 2050 LRTP	Flagler Dr Complete Street from Gregory Place to 59th Street	Complete Street project to include improvements to the following infrastructures: roadway, landscaping, sidewalk, bike lanes, improve livability and safety through traffic calming implementation. In addition, this project will look to improve resiliency through stormwater management and various upgrade of existing utilities.	Complete Street project to include improvements to the following infrastructures: roadway, landscaping, sidewalk, bike lanes, improve livability and safety through traffic calming implementation. In addition, this project will look to improve resiliency through stormwater management and various upgrade of existing utilities.	West Palm Beach	Palm Beach MPO Plan	West Palm Beach	Commissioner District 7, Commissioner District 2	City Of West Palm Beach, West Palm Beach Community Redevelopment Agency, Northwood Community Redevelopment Agency
442	PBTPA-547	Vision 2050 LRTP	Shenondoah Rd Complete Street from Military Trl to Village Blvd	Complete Street project to include improvements to the following infrastructures: roadway, landscaping, sidewalk, bike lanes, improve livability and safety through traffic calming implementation. In addition, this project will look to improve resiliency through stormwater management and various upgrade of existing utilities.	Complete Street project to include improvements to the following infrastructures: roadway, landscaping, sidewalk, bike lanes, improve livability and safety through traffic calming implementation. In addition, this project will look to improve resiliency through stormwater management and various upgrade of existing utilities.	West Palm Beach	Palm Beach MPO Plan	West Palm Beach	Commissioner District 7	City Of West Palm Beach, Northern Palm Beach County Improvement District
443	PBTPA-548	Vision 2050 LRTP	Palm Beach Lakes Complete Street from Okeechobee Blvd 7th Street	Complete Street project to include improvements to the following infrastructures: roadway, landscaping, sidewalk, bike lanes, improve livability and safety through traffic calming implementation. In addition, this project will look to improve resiliency through stormwater management and various upgrade of existing utilities.	Complete Street project to include improvements to the following infrastructures: roadway, landscaping, sidewalk, bike lanes, improve livability and safety through traffic calming implementation. In addition, this project will look to improve resiliency through stormwater management and	West Palm Beach	Palm Beach MPO Plan	West Palm Beach	Commissioner District 7	City Of West Palm Beach

					various upgrade of existing utilities.						
444	PBTPA-552	Vision 2050 LRTP	Beeline Hwy (SR 710) Transitway from Indiantown to Mangonia Park Tri-Rail Station	New Passenger Service	New Passenger Service	Multiple	Palm Beach MPO Plan	FDOT	Commissioner District 7, Commissioner District 1	City Of Riviera Beach, City Of Palm Beach Gardens, City Of West Palm Beach, Northern Palm Beach County Improvement District
445	PBTPA-553	Vision 2050 LRTP	West Palm Beach Intermodal SIS Connector from PBIA to WPB Intermodal Center	Modify Connector	Modify Connector	West Palm Beach	Palm Beach MPO Plan	FDOT	Commissioner District 7, Commissioner District 2	City Of West Palm Beach, West Palm Beach Community Redevelopment Agency
446	PBTPA-554	Vision 2050 LRTP	I 95 Managed Lanes from 6th Ave S to North of Okeechobee Blvd	Managed Lanes	Managed Lanes	Multiple	Palm Beach MPO Plan	FDOT	Commissioner District 7, Commissioner District 2, Commissioner District 3	City Of Lake Worth Beach, City Of West Palm Beach, Lake Worth Community Redevelopment Agency
447	PBTPA-555	Vision 2050 LRTP	I 95 Managed Lanes from Okeechobee Blvd to South of Indiantown Rd	Managed Lanes	Managed Lanes	Multiple	Palm Beach MPO Plan	FDOT	Commissioner District 7, Commissioner District 1	Town Of Jupiter, City Of Riviera Beach, City Of Palm Beach Gardens, City Of West Palm Beach, Northern Palm Beach County Improvement District, South Indian River Water Control District
448	PBTPA-556	Vision 2050 LRTP	I 95 Managed Lanes from South of Linton Blvd to 6th Ave S	Managed Lanes	Managed Lanes	Multiple	Palm Beach MPO Plan	FDOT	Commissioner District 7, Commissioner District 2, Commissioner District 3, Commissioner District 4	City Of Boynton Beach, City Of Lake Worth Beach, City Of Delray Beach, Town Of Lantana, Delray Beach Community Redevelopment Agency, Boynton Beach Community Redevelopment Agency, Lake Worth Drainage District

449	PBTPA-577	Vision 2050 LRTP	Tri-Rail Positive Train Control (PTC)	PTC Installation, Engineering, Project Management, and Testing for exisitng Tri-Rail fleet.	PTC Installation, Engineering, Project Management, and Testing for exisitng Tri-Rail fleet.	Multiple	Palm Beach MPO Plan	SFRTA	Commissioner District 7, Commissioner District 2, Commissioner District 3, Commissioner District 4	City Of Boynton Beach, City Of Lake Worth Beach, City Of Boca Raton, City Of Delray Beach, Town Of Lantana, Town Of Lake Clarke Shores, Town Of Mangonia Park, City Of West Palm Beach, West Palm Beach Community Redevelopment Agency, Northwood Community Redevelopment Agency, Boynton Beach Community Redevelopment Agency, Lake Worth Drainage District
450	PBTPA-578	Vision 2050 LRTP	SFRC System Control Points Replacement in Palm Beach County	Replacement of SFRC System Control Points located in Palm Beach County	Replacement of SFRC System Control Points located in Palm Beach County	Multiple	Palm Beach MPO Plan	SFRTA	Commissioner District 7, Commissioner District 2, Commissioner District 3, Commissioner District 4	City Of Boynton Beach, City Of Lake Worth Beach, City Of Boca Raton, City Of Delray Beach, Town Of Lantana, Town Of Lake Clarke Shores, Town Of Mangonia Park, City Of West Palm Beach, West Palm Beach Community Redevelopment Agency, Northwood Community Redevelopment Agency, Boynton Beach Community Redevelopment Agency, Lake Worth Drainage District
451	PBTPA-584	Vision 2050 LRTP	PalmTran Rolling Stock Low Floor Buses	Purchase of 125 new low floor buses (104 + 21 spares)	Purchase of 125 new low floor buses (104 + 21 spares)	Delray Beach	Palm Beach MPO Plan	PalmTran	Commissioner District 7	City Of Delray Beach, Lake Worth Drainage District
452	PBTPA-585	Vision 2050 LRTP	PalmTran Rolling Stock Coaches for Express Routes	Purchase of 4 Coach buses for Express Routes (3 + 1 spare)	Purchase of 4 Coach buses for Express Routes (3 + 1 spare)	Delray Beach	Palm Beach MPO Plan	PalmTran	Commissioner District 7	City Of Delray Beach, Lake Worth Drainage District
453	PBTPA-586	Vision 2050 LRTP	West Palm Beach Transit Fleet replacement	Life cycle fleet replacement for 29 fixed route service	Life cycle fleet replacement for 29 fixed route service	Delray Beach	Palm Beach MPO Plan	West Palm Beach	Commissioner District 7	City Of West Palm Beach, West Palm Beach Community Redevelopment Agency

454	PBTPA-588	Vision 2050 LRTP	Quadrille Blvd Complete Street from Okeechobee Blvd to N Dixie Hwy	Complete Street project to include improvements to the following infrastructures: roadway, landscaping, sidewalk, bike lanes, improve livability and safety through traffic calming implementation. In addition, this project will look to improve resiliency through stormwater management and various upgrade of existing utilities	Complete Street project to include improvements to the following infrastructures: roadway, landscaping, sidewalk, bike lanes, improve livability and safety through traffic calming implementation. In addition, this project will look to improve resiliency through stormwater management and various upgrade of existing utilities	West Palm Beach	Palm Beach MPO Plan	West Palm Beach	Commissioner District 7, Commissioner District 2	City Of West Palm Beach, West Palm Beach Community Redevelopment Agency
455	PBTPA-607	Vision 2050 LRTP	Tri-Rail Mangonia Park Station - Upgrades	Passenger Terminal	Passenger Terminal	Mangonia Park	Palm Beach MPO Plan	FDOT	Commissioner District 7	Town Of Mangonia Park
456	PBTPA-615	Vision 2050 LRTP	I 95 Interchange Improvements @ SR 710 (Beeline Hwy)	New Interchange	New Interchange	Riviera Beach	Palm Beach MPO Plan	FDOT	Commissioner District 7, Commissioner District 1	City Of Riviera Beach, Northern Palm Beach County Improvement District
457	PBTPA-736	Vision 2050 LRTP	Beeline Hwy (SR 710) ITS from Blue Heron Blvd to Congress Ave	Intersection & TSMO Improvements	Intersection & TSMO Improvements	Riviera Beach	Palm Beach MPO Plan	FDOT	Commissioner District 7, Commissioner District 1	City Of Riviera Beach, Northern Palm Beach County Improvement District
458	PBTPA-743	Vision 2050 LRTP	Beeline Hwy (SR 710) Lane Addition from Blue Heron Blvd to Northlake Blvd	Widen 4L to 6L	Widen 4L to 6L	Palm Beach Gardens	Palm Beach MPO Plan	FDOT	Commissioner District 7, Commissioner District 1, Commissioner District 2	City Of Riviera Beach, City Of Palm Beach Gardens, City Of West Palm Beach, Northern Palm Beach County Improvement District
459	PBTPA-774	Vision 2050 LRTP	I 95 Interchange Modification @ Gateway Blvd	Widen roadway and turn lanes on Gateway Blvd from Quantum Blvd to NE 1st Way. Widening on and off ramps.	Widen roadway and turn lanes on Gateway Blvd from Quantum Blvd to NE 1st Way. Widening on and off ramps.	Boynton Beach	Palm Beach MPO Plan	FDOT	Commissioner District 7, Commissioner District 2	City Of Boynton Beach
460	PBTPA-776	Vision 2050 LRTP	I 95 Interchange Modification @ Hypoluxo Rd	Reconstruct bridge over I 95 and the SFRC railroad tracks to accommodate Diverging Diamond Interchange (DDI) configuration.	Reconstruct bridge over I 95 and the SFRC railroad tracks to accommodate Diverging Diamond Interchange (DDI) configuration.	Lantana	Palm Beach MPO Plan	FDOT	Commissioner District 7, Commissioner District 2	Town Of Lantana
461	PBTPA-777	Vision 2050 LRTP	I 95 Interchange Modification @ Lantana Rd	Reconstruct into a Diverging Diamond Interchange (DDI)	Reconstruct into a Diverging Diamond Interchange (DDI)	Lantana	Palm Beach MPO Plan	FDOT	Commissioner District 7, Commissioner District 2	Town Of Lantana

462	PBTPA-786	Vision 2050 LRTP	I 95 Interchange Modification @ Palm Beach Lakes Blvd	Modify Interchange	Modify Interchange	West Palm Beach	Palm Beach MPO Plan	FDOT	Commissioner District 7	City Of West Palm Beach
463	PBTPA-787	Vision 2050 LRTP	I 95 Interchange Modification @ 45th St	Construct a Tight Diamond Interchange	Construct a Tight Diamond Interchange	West Palm Beach	Palm Beach MPO Plan	FDOT	Commissioner District 7	City Of West Palm Beach
464	PBTPA-799	Vision 2050 LRTP	US 1 Complete Street from 59th St to Northlake Blvd	Reconstruct as 4 lanes with multimodal improvements	Reconstruct as 4 lanes with multimodal improvements	Multiple	Palm Beach MPO Plan	Palm Beach MPO	Commissioner District 7, Commissioner District 1	City Of Riviera Beach, Town Of Lake Park, Village Of North Palm Beach, City Of West Palm Beach, Northwood Community Redevelopment Agency, Riviera Beach Community Redevelopment Agency
465	PBTPA-803	Vision 2050 LRTP	US 1 from Camino Real Rd to Indiantown Rd	561 Plan Transit Corridor: New enhanced transit service with associated multimodal facilities	561 Plan Transit Corridor: New enhanced transit service with associated multimodal facilities	Multiple	Palm Beach MPO Plan	Palm Beach MPO	Commissioner District 7, Commissioner District 1, Commissioner District 2, Commissioner District 4	City Of Boynton Beach, Town Of Juno Beach, Town Of Hypoluxo, Town Of Jupiter, City Of Riviera Beach, City Of Lake Worth Beach, City Of Boca Raton, City Of Delray Beach, Town Of Lake Park, Town Of Lantana, City Of Palm Beach Gardens, Village Of North Palm Beach, City Of West Palm Beach, West Palm Beach Community Redevelopment Agency, Delray Beach Community Redevelopment Agency, Lake Worth Community Redevelopment Agency, Boca Raton Community Redevelopment Agency, Northwood Community Redevelopment Agency, Boynton Beach Community Redevelopment Agency, Riviera Beach Community

										Redevelopment Agency, Jupiter Community Redevelopment Agency
466	PBTPA-806	Vision 2050 LRTP	US 1 Reconstruction from 25th St to 45th St in West Palm Beach	Reconstruct roadway to include pedestrian and bicycle facilities and safety enhancements	Reconstruct roadway to include pedestrian and bicycle facilities and safety enhancements	West Palm Beach	Palm Beach MPO Plan	Palm Beach MPO	Commissioner District 7	City Of West Palm Beach, Northwood Community Redevelopment Agency
467	PBTPA-808	Vision 2050 LRTP	US 1 Lane Repurpising from Dixie/Federal Junction to Gregory Rd in Lake Worth Beach	Lane Repurposing from 4L to 3L; associated multimodal facilities	Lane Repurposing from 4L to 3L; associated multimodal facilities	Lake Worth Beach	Palm Beach MPO Plan	Palm Beach MPO	Commissioner District 7, Commissioner District 2	City Of Lake Worth Beach, Town Of Lantana, City Of West Palm Beach, Lake Worth Community Redevelopment Agency

468	PBTPA-811	Vision 2050 LRTP	Okeechobee Blvd (SR 704) (PalmTran - Routes 43) Transit Shelters from SR 7 to US-1; SR 7 Transit Shelters from Forest Hill Blvd to Okeechobee Blvd	Construct enhanced transit shelters within existing ROW	Construct enhanced transit shelters within existing ROW		Palm Beach MPO Plan	PalmTran	Commissioner District 7, Commissioner District 6, Commissioner District 2	Village Of Wellington, City Of West Palm Beach, Village Of Royal Palm Beach, West Palm Beach Community Redevelopment Agency, Westgate/Belvedere Community Redevelopment Agency, Lake Worth Drainage District, Northern Palm Beach County Improvement District
469	PBTPA-812	Vision 2050 LRTP	Okeechobee Blvd (SR 704) (PalmTran - Routes 40/43) Enhanced Transit from SR 7 to US 1 and SR 7 from Forest Hill Blvd to Okeechobee Blvd	FDOT feasibility study based on TPA planning study recommendations	FDOT feasibility study based on TPA planning study recommendations		Palm Beach MPO Plan	Palm Beach MPO	Commissioner District 7, Commissioner District 6, Commissioner District 2	Village Of Wellington, City Of West Palm Beach, Village Of Royal Palm Beach, West Palm Beach Community Redevelopment Agency, Westgate/Belvedere Community Redevelopment Agency, Lake Worth Drainage District, Northern Palm Beach County Improvement District
470	PBTPA-817	Vision 2050 LRTP	US 1 at Silver Beach Rd, Military at Investment Ln, Okeechobee at Quadrille Blvd, Lakeview Ave at Quadrille Blvd	Replace span wire traffic signals with mast arms and steel strain pole span wires and upgrade supporting infrastructure. Upgrade to mast arm signals; enhanced pedestrian signals and detection; upgrade ITS elements and roadway lighting; curb ramp and sidewalk upgrades to meet ADA.	Replace span wire traffic signals with mast arms and steel strain pole span wires and upgrade supporting infrastructure. Upgrade to mast arm signals; enhanced pedestrian signals and detection; upgrade ITS elements and roadway lighting; curb ramp and sidewalk upgrades to meet ADA.	Multiple	Palm Beach MPO Plan	Palm Beach County	Commissioner District 7, Commissioner District 1, Commissioner District 2	City Of Riviera Beach, Town Of Lake Park, City Of West Palm Beach, West Palm Beach Community Redevelopment Agency, Riviera Beach Community Redevelopment Agency, Northern Palm Beach County Improvement District

471	PBTPA-818	Vision 2050 LRTP	US 1 at SE 1st St, 7th Ave N, 10th Ave N, 13th Ave N; Boynton Beach Blvd at US-1, Congress Ave, Seacrest Blvd, Miltary Trl, Hagen Ranch Rd; Congress Ave at Dolan Rd; Atlantic Ave at Hamlet Dr; Lake Ave at SR A1A (include w/ FM 4476631)	Replace span wire traffic signals with mast arms and steel strain pole span wires and upgrade supporting infrastructure. Upgrade to mast arm signals; enhanced pedestrian signals and detection; upgrade ITS elements and roadway lighting; curb ramp and sidewalk upgrades to meet ADA.	Replace span wire traffic signals with mast arms and steel strain pole span wires and upgrade supporting infrastructure. Upgrade to mast arm signals; enhanced pedestrian signals and detection; upgrade ITS elements and roadway lighting; curb ramp and sidewalk upgrades to meet ADA.	Multiple	Palm Beach MPO Plan	Palm Beach County	Commissioner District 7, Commissioner District 2, Commissioner District 3, Commissioner District 4, Commissioner District 5	City Of Boynton Beach, Village Of Palm Springs, City Of Lake Worth Beach, City Of Delray Beach, Delray Beach Community Redevelopment Agency, Lake Worth Community Redevelopment Agency, Boynton Beach Community Redevelopment Agency, Lake Worth Drainage District
472	PBTPA-830	Vision 2050 LRTP	Traffic Signals - Flashing Yellow Arrows	Flashing Yellow Arrows	Flashing Yellow Arrows	West Palm Beach	Palm Beach MPO Plan	Palm Beach County	Commissioner District 7	City Of West Palm Beach, West Palm Beach Community Redevelopment Agency
473	PBTPA-831	Vision 2050 LRTP	Traffic Signal Upgrades	Signal Upgrades	Signal Upgrades	West Palm Beach	Palm Beach MPO Plan	Palm Beach County	Commissioner District 7	City Of West Palm Beach, West Palm Beach Community Redevelopment Agency
474	PBTPA-836	Vision 2050 LRTP	36th St Complete Street from Australian Ave to Poinsettia Ave in West Palm Beach	Construct buffered bike lanes, pedestrian enhancements and bridge	Construct buffered bike lanes, pedestrian enhancements and bridge	West Palm Beach	Palm Beach MPO Plan	FDOT	Commissioner District 7	City Of West Palm Beach, Northwood Community Redevelopment Agency
475	PBTPA-845	Vision 2050 LRTP	25th St Complete Street from Australian Ave to Broadway Ave	Lane Repurposing from 4 lanes to 3, construct R/R gate enhancements, ADA upgrades, buffered bike lane/ designated bike lane, lighting improvments, sidewalks	Lane Repurposing from 4 lanes to 3, construct R/R gate enhancements, ADA upgrades, buffered bike lane/ designated bike lane, lighting improvments, sidewalks	West Palm Beach	Palm Beach MPO Plan	Palm Beach County	Commissioner District 7	City Of West Palm Beach, Northwood Community Redevelopment Agency
476	PBTPA-856	Vision 2050 LRTP	PalmTran Electric Buses and PalmTran Maintenance Facility (Electronics Way) charging stations	Purchase 4 electric buses and install electric charging at maintenance facility	Purchase 4 electric buses and install electric charging at maintenance facility	West Palm Beach	Palm Beach MPO Plan	PalmTran	Commissioner District 7	City Of West Palm Beach, Northwood Community Redevelopment Agency
477	PBTPA-857	Vision 2050 LRTP	Barwick Rd from Lake Ida Rd to Sabal Lakes Rd (N)	10' shared use path and new sidewalk	10' shared use path and new sidewalk	Delray Beach	Palm Beach MPO Plan	Delray Beach	Commissioner District 7, Commissioner District 4	City Of Delray Beach, Lake Worth Drainage District
478	PBTPA-858	Vision 2050 LRTP	PalmTran Countywide Bus Stop Improvements	Bus Stop Improvements	Bus Stop Improvements	Delray Beach	Palm Beach MPO Plan	PalmTran	Commissioner District 7	City Of Delray Beach, Lake Worth Drainage District

479	PBTPA-863	Vision 2050 LRTP	7th St complete street from Australian Ave to Tamarind Blvd	Construct buffered bike lanes and widen sidewalks	Construct buffered bike lanes and widen sidewalks	West Palm Beach	Palm Beach MPO Plan	West Palm Beach	Commissioner District 7	City Of West Palm Beach, West Palm Beach Community Redevelopment Agency
480	PBTPA-865	Vision 2050 LRTP	Traffic Signal Upgrades	Signal Upgrades	Signal Upgrades	West Palm Beach	Palm Beach MPO Plan	Palm Beach County	Commissioner District 7	City Of West Palm Beach, West Palm Beach Community Redevelopment Agency
481	PBTPA-867	Vision 2050 LRTP	Traffic Signals - Flashing Yellow Arrows	Flashing Yellow Left & Right Turn Arrow Upgrades	Flashing Yellow Left & Right Turn Arrow Upgrades	West Palm Beach	Palm Beach MPO Plan	Palm Beach County	Commissioner District 7	City Of West Palm Beach, West Palm Beach Community Redevelopment Agency
482	PBTPA-883	Vision 2050 LRTP	49th St complete street from Greenwood Ave to North Flagler Drive	Construct ADA curb ramps and sidewalks, traffic calming speed humps and sharrows	Construct ADA curb ramps and sidewalks, traffic calming speed humps and sharrows	West Palm Beach	Palm Beach MPO Plan	West Palm Beach	Commissioner District 7	City Of West Palm Beach, Northwood Community Redevelopment Agency
483	PBTPA-888	Vision 2050 LRTP	Spruce Ave from 36th St to 40th St	Construct designated bike lanes, ADA curb ramps and sidewalks, new crosswalks, traffic calming, and pedestrian scale lighting.	Construct designated bike lanes, ADA curb ramps and sidewalks, new crosswalks, traffic calming, and pedestrian scale lighting.	West Palm Beach	Palm Beach MPO Plan	West Palm Beach	Commissioner District 7	City Of West Palm Beach
484	PBTPA-893	Vision 2050 LRTP	SR 5 (US 1)	Jurisdiction: Delray Beach. Project Bounds: NE 4 St.. Description: .	Jurisdiction: Delray Beach. Project Bounds: NE 4 St.. Description: .	Delray Beach	Palm Beach MPO Plan	Palm Beach MPO	Commissioner District 7	City Of Delray Beach, Delray Beach Community Redevelopment Agency
485	PBTPA-943	Vision 2050 LRTP	FEC Railway Grade Separations in Palm Beach County	Rail grade separation of FEC rail corridor	Rail grade separation of FEC rail corridor	Multiple	Palm Beach MPO Plan	FDOT	Commissioner District 7, Commissioner District 1, Commissioner District 2, Commissioner District 4	City Of Boynton Beach, Town Of Jupiter, City Of Boca Raton, City Of Delray Beach, Town Of Lake Park, Village Of North Palm Beach, City Of West Palm Beach, Boca Raton Community Redevelopment Agency, Boynton Beach Community Redevelopment Agency

486	PBTPA-944	Vision 2050 LRTP	SFRC Railway Grade Separations in Palm Beach County	Rail grade separation of SFRC rail corridor	Rail grade separation of SFRC rail corridor	Multiple	Palm Beach MPO Plan	FDOT	Commissioner District 7, Commissioner District 2, Commissioner District 3, Commissioner District 4	City Of Boca Raton, City Of Delray Beach, Town Of Lake Clarke Shores, City Of West Palm Beach, West Palm Beach Community Redevelopment Agency, Lake Worth Drainage District
487	PBTPA-974	Vision 2050 LRTP	Blue Heron Blvd (SR 708) Complete Street from I 95 to ICWW	Complete multi-modal transportation feasibility study to determine need for addition of bike lanes, joint-use paths, pedestrian scale lighting to the corridor from I 95 to the ICWW.	Complete multi-modal transportation feasibility study to determine need for addition of bike lanes, joint-use paths, pedestrian scale lighting to the corridor from I 95 to the ICWW.	Riviera Beach	Palm Beach MPO Plan	Riviera Beach	Commissioner District 7	City Of Riviera Beach, Riviera Beach Community Redevelopment Agency, Northern Palm Beach County Improvement District
488	PBTPA-987	Vision 2050 LRTP	West Palm Beach Blue Trolley Route Transit stop improvements	Blue trolley route transit stop improvements	Blue trolley route transit stop improvements	West Palm Beach	Palm Beach MPO Plan	West Palm Beach	Commissioner District 7, Commissioner District 2	City Of West Palm Beach, West Palm Beach Community Redevelopment Agency, Northwood Community Redevelopment Agency
489	PBTPA-988	Vision 2050 LRTP	West Palm Beach Blue Trolley Route ITS/TSMO improvements	Blue trolley route ITS/TSMO improvements	Blue trolley route ITS/TSMO improvements	West Palm Beach	Palm Beach MPO Plan	West Palm Beach	Commissioner District 7, Commissioner District 2	City Of West Palm Beach, West Palm Beach Community Redevelopment Agency, Northwood Community Redevelopment Agency

490	PBTPA-992	Vision 2050 LRTP	FEC Railway Passenger Service from Broward County Line to Jupiter	New Commuter Rail passenger service with stations in Boca Raton, Delray Beach,Boynton Beach, Lake Worth and West Palm Beach	New Commuter Rail passenger service with stations in Boca Raton, Delray Beach,Boynton Beach, Lake Worth and West Palm Beach	Multiple	Palm Beach MPO Plan	Palm Beach MPO	Commissioner District 7, Commissioner District 1, Commissioner District 2, Commissioner District 3, Commissioner District 4	City Of Boynton Beach, Town Of Hypoluxo, Town Of Jupiter, City Of Lake Worth Beach, City Of Boca Raton, City Of Delray Beach, Town Of Lantana, City Of West Palm Beach, West Palm Beach Community Redevelopment Agency, Delray Beach Community Redevelopment Agency, Lake Worth Community Redevelopment Agency, Boca Raton Community Redevelopment Agency, Northwood Community Redevelopment Agency, Boynton Beach Community Redevelopment Agency, Northern Palm Beach County Improvement District
491	PBTPA-997	Vision 2050 LRTP	Okeechobee Blvd (SR 704)(PalmTran - Routes 43) Enhanced Transit from SR 7 to US 1 and SR 7 from Forest Hill Blvd to Okeechobee Blvd	Enhanced transit & associated multimodal improvements Okeechobee Blvd from SR 7 to US 1; and SR 7 from Forest Hill Blvd to Okeechobee Blvd	Enhanced transit & associated multimodal improvements Okeechobee Blvd from SR 7 to US 1; and SR 7 from Forest Hill Blvd to Okeechobee Blvd		Palm Beach MPO Plan	Palm Beach MPO	Commissioner District 7, Commissioner District 6, Commissioner District 2	Village Of Wellington, City Of West Palm Beach, Village Of Royal Palm Beach, West Palm Beach Community Redevelopment Agency, Westgate/Belvedere Community Redevelopment Agency, Lake Worth Drainage District, Northern Palm Beach County Improvement District

492	RB-1	Riviera Beach Broadway Corridor Master Plan	Avenue E and 25th - East Side	The purpose of the Broadway Corridor Master Plan is to study the likely redevelopment pattern of the downtown core as a whole. The plan integrates three main components: the Marina District project, planned infrastructure improvements, and potential redevelopment on properties located outside of the Marina District.	NA	NA	Broadway Corridor Master Plan	Riviera Beach	Municipal Plan	Riviera Beach	Commissioner District 7	City Of Riviera Beach, Riviera Beach Community Redevelopment Agency
493	RB-10	Riviera Beach Broadway Corridor Master Plan	Avenue E and 14th - South East Side	The purpose of the Broadway Corridor Master Plan is to study the likely redevelopment pattern of the downtown core as a whole. The plan integrates three main components: the Marina District project, planned infrastructure improvements, and potential redevelopment on properties located outside of the Marina District.	NA	NA	Broadway Corridor Master Plan	Riviera Beach	Municipal Plan	Riviera Beach	Commissioner District 7	City Of Riviera Beach, Riviera Beach Community Redevelopment Agency
494	RB-11	Riviera Beach Broadway Corridor Master Plan	Broadway and 24th - South West Side	The purpose of the Broadway Corridor Master Plan is to study the likely redevelopment pattern of the downtown core as a whole. The plan integrates three main components: the Marina District project, planned infrastructure improvements, and potential redevelopment on properties located outside of the Marina District.	NA	NA	Broadway Corridor Master Plan	Riviera Beach	Municipal Plan	Riviera Beach	Commissioner District 7	City Of Riviera Beach, Riviera Beach Community Redevelopment Agency

495	RB-12	Riviera Beach Broadway Corridor Master Plan	Broadway and 23rd - South West Side - Model Block	The purpose of the Broadway Corridor Master Plan is to study the likely redevelopment pattern of the downtown core as a whole. The plan integrates three main components: the Marina District project, planned infrastructure improvements, and potential redevelopment on properties located outside of the Marina District.	NA	NA	Broadway Corridor Master Plan	Riviera Beach	Municipal Plan	Riviera Beach	Commissioner District 7	City Of Riviera Beach, Riviera Beach Community Redevelopment Agency
496	RB-13	Riviera Beach Broadway Corridor Master Plan	Broadway and 22nd - North East Side	The purpose of the Broadway Corridor Master Plan is to study the likely redevelopment pattern of the downtown core as a whole. The plan integrates three main components: the Marina District project, planned infrastructure improvements, and potential redevelopment on properties located outside of the Marina District.	NA	NA	Broadway Corridor Master Plan	Riviera Beach	Municipal Plan	Riviera Beach	Commissioner District 7	City Of Riviera Beach, Riviera Beach Community Redevelopment Agency
497	RB-14	Riviera Beach Broadway Corridor Master Plan	Broadway and 21st - South East Side	The purpose of the Broadway Corridor Master Plan is to study the likely redevelopment pattern of the downtown core as a whole. The plan integrates three main components: the Marina District project, planned infrastructure improvements, and potential redevelopment on properties located outside of the Marina District.	NA	NA	Broadway Corridor Master Plan	Riviera Beach	Municipal Plan	Riviera Beach	Commissioner District 7	City Of Riviera Beach, Riviera Beach Community Redevelopment Agency

498	RB-15	Riviera Beach Broadway Corridor Master Plan	Broadway and 20th - North East Side	The purpose of the Broadway Corridor Master Plan is to study the likely redevelopment pattern of the downtown core as a whole. The plan integrates three main components: the Marina District project, planned infrastructure improvements, and potential redevelopment on properties located outside of the Marina District.	NA	NA	Broadway Corridor Master Plan	Riviera Beach	Municipal Plan	Riviera Beach	Commissioner District 7	City Of Riviera Beach, Riviera Beach Community Redevelopment Agency
499	RB-16	Riviera Beach Broadway Corridor Master Plan	Broadway and 20th - South West Side	The purpose of the Broadway Corridor Master Plan is to study the likely redevelopment pattern of the downtown core as a whole. The plan integrates three main components: the Marina District project, planned infrastructure improvements, and potential redevelopment on properties located outside of the Marina District.	NA	NA	Broadway Corridor Master Plan	Riviera Beach	Municipal Plan	Riviera Beach	Commissioner District 7	City Of Riviera Beach, Riviera Beach Community Redevelopment Agency
500	RB-17	Riviera Beach Broadway Corridor Master Plan	Broadway and 17th - South West Side	The purpose of the Broadway Corridor Master Plan is to study the likely redevelopment pattern of the downtown core as a whole. The plan integrates three main components: the Marina District project, planned infrastructure improvements, and potential redevelopment on properties located outside of the Marina District.	NA	NA	Broadway Corridor Master Plan	Riviera Beach	Municipal Plan	Riviera Beach	Commissioner District 7	City Of Riviera Beach, Riviera Beach Community Redevelopment Agency

501	RB-18	Riviera Beach Broadway Corridor Master Plan	Avenue E and 15th - East SidE	The purpose of the Broadway Corridor Master Plan is to study the likely redevelopment pattern of the downtown core as a whole. The plan integrates three main components: the Marina District project, planned infrastructure improvements, and potential redevelopment on properties located outside of the Marina District.	NA	NA	Broadway Corridor Master Plan	Riviera Beach	Municipal Plan	Riviera Beach	Commissioner District 7	City Of Riviera Beach, Riviera Beach Community Redevelopment Agency
502	RB-19	Riviera Beach Parks Master Plan	Canal C-17	Multi-use path			Multi-use path	Riviera Beach	Municipal Plan	Riviera Beach	Commissioner District 7, Commissioner District 1	City Of Riviera Beach, City Of Palm Beach Gardens, City Of West Palm Beach, Northern Palm Beach County Improvement District
503	RB-2	Riviera Beach Broadway Corridor Master Plan	Avenue E and 24th - East Side	The purpose of the Broadway Corridor Master Plan is to study the likely redevelopment pattern of the downtown core as a whole. The plan integrates three main components: the Marina District project, planned infrastructure improvements, and potential redevelopment on properties located outside of the Marina District.	NA	NA	Broadway Corridor Master Plan	Riviera Beach	Municipal Plan	Riviera Beach	Commissioner District 7	City Of Riviera Beach, Riviera Beach Community Redevelopment Agency
504	RB-20	Riviera Beach Parks Master Plan	Watertower Rd/Park Ave	Multi-use path			Multi-use path	Riviera Beach	Municipal Plan	Riviera Beach	Commissioner District 7	Town Of Lake Park, City Of Palm Beach Gardens, Lake Park Community Redevelopment Agency, Northern Palm Beach County Improvement District
505	RB-21	Riviera Beach Parks Master Plan	A1A/Broadway Ave	Multi-use path			Multi-use path	Riviera Beach	Municipal Plan	Riviera Beach	Commissioner District 7, Commissioner District 1	City Of Riviera Beach, Village Of North Palm Beach, City Of West Palm Beach, Northwood Community Redevelopment Agency, Riviera Beach Community

												Redevelopment Agency
506	RB-22	Riviera Beach Parks Master Plan	SCL Railroad	Multi-use path			Multi-use path	Riviera Beach	Municipal Plan	Riviera Beach	Commissioner District 7	City Of Riviera Beach, Town Of Mangonia Park, City Of West Palm Beach
507	RB-23	Riviera Beach Pavement Evaluation	Avenue E	Pavement maintenance	Blue Heron	Silver Beach	Pavement maintenance	Riviera Beach	Municipal Plan	Riviera Beach	Commissioner District 7	City Of Riviera Beach, Town Of Lake Park, Riviera Beach Community Redevelopment Agency
508	RB-24	Riviera Beach Pavement Evaluation	Avenue F	Pavement maintenance	Blue Heron	Silver Beach	Pavement maintenance	Riviera Beach	Municipal Plan	Riviera Beach	Commissioner District 7	City Of Riviera Beach, Town Of Lake Park, Riviera Beach Community Redevelopment Agency
509	RB-25	Riviera Beach Pavement Evaluation	36th and 37th St	Pavement maintenance	Broadway	Avenue H	Pavement maintenance	Riviera Beach	Municipal Plan	Riviera Beach	Commissioner District 7	City Of Riviera Beach, Riviera Beach Community Redevelopment Agency
510	RB-26	Riviera Beach Pavement Evaluation	27th and 28th St	Pavement maintenance	Broadway	Avenue H	Pavement maintenance	Riviera Beach	Municipal Plan	Riviera Beach	Commissioner District 7	City Of Riviera Beach, Riviera Beach Community Redevelopment Agency
511	RB-27	Riviera Beach Pavement Evaluation	Avenue H E & W	Pavement maintenance	Blue Heron	13th St	Pavement maintenance	Riviera Beach	Municipal Plan	Riviera Beach	Commissioner District 7	City Of Riviera Beach, Riviera Beach Community Redevelopment Agency
512	RB-28	Riviera Beach Pavement Evaluation	Avenue F	Pavement maintenance	Blue Heron	13th St	Pavement maintenance	Riviera Beach	Municipal Plan	Riviera Beach	Commissioner District 7	City Of Riviera Beach, Riviera Beach Community Redevelopment Agency
513	RB-29	Riviera Beach Pavement Evaluation	Avenue E	Pavement maintenance	Blue Heron	10th St	Pavement maintenance	Riviera Beach	Municipal Plan	Riviera Beach	Commissioner District 7	City Of Riviera Beach, Riviera Beach Community Redevelopment Agency

514	RB-3	Riviera Beach Broadway Corridor Master Plan	Avenue E and 22nd and 23rd - East Side - Model Block	The purpose of the Broadway Corridor Master Plan is to study the likely redevelopment pattern of the downtown core as a whole. The plan integrates three main components: the Marina District project, planned infrastructure improvements, and potential redevelopment on properties located outside of the Marina District.	NA	NA	Broadway Corridor Master Plan	Riviera Beach	Municipal Plan	Riviera Beach	Commissioner District 7	City Of Riviera Beach, Riviera Beach Community Redevelopment Agency
515	RB-30	Riviera Beach Pavement Evaluation	20th St	Pavement maintenance	Broadway	Avenue H	Pavement maintenance	Riviera Beach	Municipal Plan	Riviera Beach	Commissioner District 7	City Of Riviera Beach, Riviera Beach Community Redevelopment Agency
516	RB-31	Riviera Beach Pavement Evaluation	15th & 16th St	Pavement maintenance	Broadway	Avenue H	Pavement maintenance	Riviera Beach	Municipal Plan	Riviera Beach	Commissioner District 7	City Of Riviera Beach, Riviera Beach Community Redevelopment Agency
517	RB-4	Riviera Beach Broadway Corridor Master Plan	Avenue E and 20th - East Side	The purpose of the Broadway Corridor Master Plan is to study the likely redevelopment pattern of the downtown core as a whole. The plan integrates three main components: the Marina District project, planned infrastructure improvements, and potential redevelopment on properties located outside of the Marina District.	NA	NA	Broadway Corridor Master Plan	Riviera Beach	Municipal Plan	Riviera Beach	Commissioner District 7	City Of Riviera Beach, Riviera Beach Community Redevelopment Agency
518	RB-5	Riviera Beach Broadway Corridor Master Plan	Avenue E and 19th - 20th - East Side	The purpose of the Broadway Corridor Master Plan is to study the likely redevelopment pattern of the downtown core as a whole. The plan integrates three main components: the Marina District project, planned infrastructure improvements, and potential redevelopment on properties located	NA	NA	Broadway Corridor Master Plan	Riviera Beach	Municipal Plan	Riviera Beach	Commissioner District 7	City Of Riviera Beach, Riviera Beach Community Redevelopment Agency

				outside of the Marina District.								
519	RB-6	Riviera Beach Broadway Corridor Master Plan	Avenue E and 19th - South East Sid	The purpose of the Broadway Corridor Master Plan is to study the likely redevelopment pattern of the downtown core as a whole. The plan integrates three main components: the Marina District project, planned infrastructure improvements, and potential redevelopment on properties located outside of the Marina District.	NA	NA	Broadway Corridor Master Plan	Riviera Beach	Municipal Plan	Riviera Beach	Commissioner District 7	City Of Riviera Beach, Riviera Beach Community Redevelopment Agency
520	RB-7	Riviera Beach Broadway Corridor Master Plan	Avenue E and 17th - South East Sid	The purpose of the Broadway Corridor Master Plan is to study the likely redevelopment pattern of the downtown core as a whole. The plan integrates three main components: the Marina District project, planned infrastructure improvements, and potential redevelopment on properties located outside of the Marina District.	NA	NA	Broadway Corridor Master Plan	Riviera Beach	Municipal Plan	Riviera Beach	Commissioner District 7	City Of Riviera Beach, Riviera Beach Community Redevelopment Agency

521	RB-8	Riviera Beach Broadway Corridor Master Plan	Avenue E and 16th - East Side	The purpose of the Broadway Corridor Master Plan is to study the likely redevelopment pattern of the downtown core as a whole. The plan integrates three main components: the Marina District project, planned infrastructure improvements, and potential redevelopment on properties located outside of the Marina District.	NA	NA	Broadway Corridor Master Plan	Riviera Beach	Municipal Plan	Riviera Beach	Commissioner District 7	City Of Riviera Beach, Riviera Beach Community Redevelopment Agency
522	SFRTA-1	SFRTA 20-Year Capital Plan	Mangonia Park Station Pedestrian Bridge Replacement	Mangonia Park Station Pedestrian Bridge Replacement			Mangonia Park Station Pedestrian Bridge Replacement		Local		Commissioner District 7	Town Of Mangonia Park
523	SFRTA-2	SFRTA 20-Year Capital Plan	Corridor Station Rehabilitation	Comprehensive rehabilitation of Tri-Rail Stations along the SFRC			Comprehensive rehabilitation of Tri-Rail Stations along the SFRC		Local		Commissioner District 7, Commissioner District 2, Commissioner District 3, Commissioner District 4	City Of Boynton Beach, City Of Lake Worth Beach, City Of Boca Raton, City Of Delray Beach, Town Of Mangonia Park, City Of West Palm Beach, West Palm Beach Community Redevelopment Agency, Lake Worth Drainage District
524	SFRTA-3	SFRTA 20-Year Capital Plan	SFRC Trespass Prevention	Installation of approximately 3.3 miles (17,500 feet) of high-security fencing along the South Florida Rail Corridor (SFRC)			Installation of approximately 3.3 miles (17,500 feet) of high-security fencing along the South Florida Rail Corridor (SFRC)				Commissioner District 7, Commissioner District 3	City Of Lake Worth Beach, City Of West Palm Beach, West Palm Beach Community Redevelopment Agency
525	WCRA-1	WESTGATE CRA MOBILITY PLAN FRAMEWORK & STRATEGIES	L-2B Connector	Dream Big project: createOkeechobee Blvd. reliever road byculverting PBC-owned L-2B canalsegment connect to AustralianAve., Centerpark Dr., Mercer Ave.			New Road		Westgate CRA		Commissioner District 7, Commissioner District 2	City Of West Palm Beach, Westgate/Belvedere Community Redevelopment Agency
526	WPB-10	WPB Downtown Mobility Plan Final Project List 2025	Downtown Sidewalk Infill (City streets) Freshwater Lakes Dr(south side)	Filling sidewalk gaps in Downtown network. Includes reconstructing curb and gutter, landscaping improvements.	At north end of roadway	At north end of roadway	Sidewalk	West Palm Beach	Municipal Plan	West Palm Beach	Commissioner District 7	City Of West Palm Beach, West Palm Beach Community Redevelopment Agency

527	WPB-11	WPB Downtown Mobility Plan Final Project List 2025	Downtown Sidewalk Infill (City streets) 7th St	Filling sidewalk gaps in Downtown network. Includes reconstructing curb and gutter, landscaping improvements.	Eucalyptus St	N Flagler Dr	Sidewalk	West Palm Beach	Municipal Plan	West Palm Beach	Commissioner District 7	City Of West Palm Beach, West Palm Beach Community Redevelopment Agency
528	WPB-12	WPB Downtown Mobility Plan Final Project List 2025	Downtown Sidewalk Infill (City streets) 10th St (north side)	Filling sidewalk gaps in Downtown network. Includes reconstructing curb and gutter, landscaping improvements.	N Railroad Ave	DixieHwy (US 1)	Sidewalk	West Palm Beach	Municipal Plan	West Palm Beach	Commissioner District 7	City Of West Palm Beach, West Palm Beach Community Redevelopment Agency
529	WPB-13	WPB Downtown Mobility Plan Final Project List 2025	Downtown Sidewalk Infill (City streets) Spruce Ave	Filling sidewalk gaps in Downtown network. Includes reconstructing curb and gutter, landscaping improvements.	11th St	Palm Beach Lakes Blvd	Sidewalk	West Palm Beach	Municipal Plan	West Palm Beach	Commissioner District 7	City Of West Palm Beach, West Palm Beach Community Redevelopment Agency
530	WPB-14	WPB Downtown Mobility Plan Final Project List 2025	Downtown Sidewalk Infill (City streets) Madeira Ct	Filling sidewalk gaps in Downtown network. Includes reconstructing curb and gutter, landscaping improvements.	11th St	Palm Beach Lakes Blvd	Sidewalk	West Palm Beach	Municipal Plan	West Palm Beach	Commissioner District 7	City Of West Palm Beach, West Palm Beach Community Redevelopment Agency
531	WPB-17	WPB Downtown Mobility Plan Final Project List 2025	Downtown Sidewalk Infill (City streets) Trinity Pl (north side)	Filling sidewalk gaps in Downtown network. Includes reconstructing curb and gutter, landscaping improvements.	within Trinity Park	within Trinity Park	Sidewalk	West Palm Beach	Municipal Plan	West Palm Beach	Commissioner District 7	City Of West Palm Beach
532	WPB-22	WPB Downtown Mobility Plan Final Project List 2025	Downtown Sidewalk Infill (City streets) Diana Pl (north side) and Actaeon Pl (south side)	Filling sidewalk gaps in Downtown network. Includes reconstructing curb and gutter, landscaping improvements.	S Olive Ave	S Flagler Dr	Sidewalk	West Palm Beach	Municipal Plan	West Palm Beach	Commissioner District 7	City Of West Palm Beach
533	WPB-23	WPB Downtown Mobility Plan Final Project List 2025	Quadrille Bike Lane Feasibility Study	Study to evaluate adding sidewalklevel bike lanes or shared use path on Quadrille Blvd betweenOkeechobee Blvd and Clematis Street and between 3rd St and Dixie Hwy	Okeechobee Blvd (SR 704)	drawbridge	Feasibility Study	West Palm Beach	Municipal Plan	West Palm Beach	Commissioner District 7, Commissioner District 2	City Of West Palm Beach, West Palm Beach Community Redevelopment Agency
534	WPB-24	WPB Downtown Mobility Plan Final Project List 2025	Tamarind Rail to Trail	Rail to Trail path to reactive format rail right of way, with a focus on neighborhood connections and public space activity. Project was identified in 2018 Plan.	N Tamarind Ave	N Sapodilla Ave	Greenway, Multi-use Path/Trail	West Palm Beach	Municipal Plan	West Palm Beach	Commissioner District 7	City Of West Palm Beach, West Palm Beach Community Redevelopment Agency

535	WPB-26	WPB Downtown Mobility Plan Final Project List 2025	N Dixie Hwy (US 1)	Ongoing Study by City and TPA to evaluate Lane repurposing and streetscape improvements	Quadrille Blvd (US 1 & SR A1A)	25th St	Feasibility Study	West Palm Beach	Municipal Plan	West Palm Beach	Commissioner District 7	City Of West Palm Beach, West Palm Beach Community Redevelopment Agency, Northwood Community Redevelopment Agency
536	WPB-27	WPB Downtown Mobility Plan Final Project List 2025	3rd St	Feasibility study for Lane Repurposing westbound and conversion to 2-lane road with bike lanes or shared use path to provide connection to East Coast Greenway; evaluate roundabout or protected intersection at Rosemary Ave.	N Rosemary Ave	N Quadrille Blvd (US 1)	Feasibility Study	West Palm Beach	Municipal Plan	West Palm Beach	Commissioner District 7	City Of West Palm Beach, West Palm Beach Community Redevelopment Agency
537	WPB-28	WPB Downtown Mobility Plan Final Project List 2025	S Narcissus Ave	Convert to one-way shared street with wider sidewalks, loading zones and on-street parking.	Evernia St	Banyan Blvd	Shared Street	West Palm Beach	Municipal Plan	West Palm Beach	Commissioner District 7	City Of West Palm Beach, West Palm Beach Community Redevelopment Agency
538	WPB-29	WPB Downtown Mobility Plan Final Project List 2025	Banyan Blvd	Streetscape (lighting, landscape, green stormwater infrastructure) and sidewalk-level bike lanes to match Banyan Blvd west of FEC tracks, including intersection improvements and signal upgrades.	Quadrille Blvd (US 1)	Dixie Hwy	Bicycle Lanes	West Palm Beach	Municipal Plan	West Palm Beach	Commissioner District 7	City Of West Palm Beach, West Palm Beach Community Redevelopment Agency
539	WPB-3	WPB Downtown Mobility Plan Final Project List 2025	N Dixie Hwy	Study of Lane Repurposing of outer southbound lane, to add sidewalk-level bike lanes and streetscape improvements.	Banyan Blvd	Quadrille Blvd (US 1 & SR A1A)	Feasibility Study	West Palm Beach	Municipal Plan	West Palm Beach	Commissioner District 7	City Of West Palm Beach, West Palm Beach Community Redevelopment Agency
540	WPB-30	WPB Downtown Mobility Plan Final Project List 2025	Gardenia St	Add landscaping, curb extensions. Reconstruct sidewalks and drainage. Add additional midblock crossings.	Quadrille Blvd (US 1)	S Olive Ave	Streetscape Improvement	West Palm Beach	Municipal Plan	West Palm Beach	Commissioner District 7, Commissioner District 2	City Of West Palm Beach, West Palm Beach Community Redevelopment Agency
541	WPB-31	WPB Downtown Mobility Plan Final Project List 2025	Banyan Blvd	Sidewalk level bike lanes, add enhanced landscaping and green stormwater infrastructure	Dixie Hwy	N Flagler Dr	Bicycle Lanes	West Palm Beach	Municipal Plan	West Palm Beach	Commissioner District 7	City Of West Palm Beach, West Palm Beach Community Redevelopment Agency

542	WPB-33	WPB Downtown Mobility Plan Final Project List 2025	3rd St (west)	Feasibility study of bicycle boulevard, traffic calming, neighborhood traffic circles; evaluate possibility of one-way conversion in certain segments to mitigate cut-through traffic.	N Tamarind Ave	N Sapodilla Ave	Feasibility Study	West Palm Beach	Municipal Plan	West Palm Beach	Commissioner District 7	City Of West Palm Beach, West Palm Beach Community Redevelopment Agency
543	WPB-34	WPB Downtown Mobility Plan Final Project List 2025	S Flagler Dr	Further study required re-design Flagler by preserving one travel lane in each direction with generous public spaces and dedicated bikeway, consider shared street design. Costs assume similar cross section to Washington Rd bikeway improvements.	Okeechobee Blvd (SR 704)	Banyan Blvd	Bicycle Lanes	West Palm Beach	Municipal Plan	West Palm Beach	Commissioner District 7	City Of West Palm Beach, West Palm Beach Community Redevelopment Agency
544	WPB-35	WPB Downtown Mobility Plan Final Project List 2025	Fern St	Upgrade existing bicycle lanes to sidewalk-level bike lanes with lighting and streetscape improvements	S Tamarind Ave	S Olive Ave	Bicycle Lanes	West Palm Beach	Municipal Plan	West Palm Beach	Commissioner District 7, Commissioner District 2	City Of West Palm Beach, West Palm Beach Community Redevelopment Agency
545	WPB-36	WPB Downtown Mobility Plan Final Project List 2025	7th St Pedestrian Bridge	Pedestrian bridge over FEC tracks connecting Northwest neighborhood and NORA district. Coordination and approval required with FEC. Bridge span ength 150', with vertical clearance of 23.5 ft required.	W Railroad Ave	N Railroad Ave	Bridge	West Palm Beach	Municipal Plan	West Palm Beach	Commissioner District 7	City Of West Palm Beach, West Palm Beach Community Redevelopment Agency
546	WPB-38	WPB Downtown Mobility Plan Final Project List 2025	Olive Ave	Further study required; convert from one-way to two-way; should be done in coordination with changes to Dixie. Costs assume resurfacing with lighting, signals, and adding pavers at intersections without them.	Okeechobee Blvd (SR704)	Quadrille Blvd	Two-way conversion	West Palm Beach	Municipal Plan	West Palm Beach	Commissioner District 7, Commissioner District 2	City Of West Palm Beach, West Palm Beach Community Redevelopment Agency

547	WPB-40	WPB Downtown Mobility Plan Final Project List 2025	3rd St	Bicycle Boulevard connection from NW Progressive neighborhood to Downtown. Curb extensions, streetscape improvements, lighting, trees, green stormwater infrastructure. Add midblock crossings. Coordinate improvements with County (including whether Government Center will be maintained in place or relocated).	N Quadrille Blvd (US 1)	N Flagler Dr	Streetscape Improvement	West Palm Beach	Municipal Plan	West Palm Beach	Commissioner District 7	City Of West Palm Beach, West Palm Beach Community Redevelopment Agency
548	WPB-41	WPB Downtown Mobility Plan Final Project List 2025	Palm Beach Lakes Blvd	Add sidewalk-level bike lanes (similar cross section to Banyan Blvd), add trees, green stormwater infrastructure, lighting, narrower lanes. Make connections from Henrietta Ave and Spruce Ave to proposed improvements and bridge updates	Australian Ave	N Flagler Dr	Bicycle Lanes	West Palm Beach	Municipal Plan	West Palm Beach	Commissioner District 7	City Of West Palm Beach, West Palm Beach Community Redevelopment Agency
549	WPB-42	WPB Downtown Mobility Plan Final Project List 2025	Hibiscus St	Shared street with lighting, trees, green stormwater infrastructure, and streetscape improvements, including on-street parking. Add wide sidewalk and plaza space (or linear park) on one side between Quadrille and Dixie. Note that ROW 80 ft between Quadrille and Dixie; 50-60 between Dixie and Olive	N Quadrille Blvd (US 1)	S Olive Ave	Streetscape Improvement	West Palm Beach	Municipal Plan	West Palm Beach	Commissioner District 7, Commissioner District 2	City Of West Palm Beach, West Palm Beach Community Redevelopment Agency

550	WPB-46	WPB Downtown Mobility Plan Final Project List 2025	Australian Ave/Clear Lake Trail extension	Create extension of Clear Lake Trail by constructing parallel path on a boardwalk and adding connections to existing sidewalk intermittently; bicycle improvements at intersection with Banyan Blvd and at intersection with Clearwater Pl (in coordination with Fern St extension project). Upgrade all crosswalks to high emphasis. Upgrade signals to include leading pedestrian interval.	Banyan Blvd	Okeechobee Blvd	Greenway, Multi-use Path/Trail	West Palm Beach	Municipal Plan	West Palm Beach	Commissioner District 7, Commissioner District 2	City Of West Palm Beach, West Palm Beach Community Redevelopment Agency
551	WPB-47	WPB Downtown Mobility Plan Final Project List 2025	Acacia Rd	Streetscape improvements to create southern gateway to PBA, including adding shared use path to one side; add curb extensions to prevent illegal parking; potential to convert some existing angle parking into a plaza or park area; add crosswalk across Olive Ave; coordinate with PBA University	S Dixie Hwy (US 1)	Currie Cres	Streetscape Improvement	West Palm Beach	Municipal Plan	West Palm Beach	Commissioner District 7, Commissioner District 2	City Of West Palm Beach
552	WPB-48	WPB Downtown Mobility Plan Final Project List 2025	11th St	Upgrade existing bicycle lanes to sidewalk-level bike lanes with lighting improvements	N Sapodilla Ave	N Rosemary Ave	Bicycle Lanes	West Palm Beach	Municipal Plan	West Palm Beach	Commissioner District 7	City Of West Palm Beach, West Palm Beach Community Redevelopment Agency
553	WPB-49	WPB Downtown Mobility Plan Final Project List 2025	Rosemary Ave	Upgrade existing bicycle lanes to sidewalk-level bike lanes with lighting improvements	Clematis St	3rd St	Bicycle Lanes	West Palm Beach	Municipal Plan	West Palm Beach	Commissioner District 7, Commissioner District 2	City Of West Palm Beach, West Palm Beach Community Redevelopment Agency

554	WPB-5	WPB Downtown Mobility Plan Final Project List 2025	Datura St and Evernia St	Study one-way conversion. (Note: the city and CRA conducted a corridor study in 2019 which evaluated multiple options including a one-way pair. From this study, the one-way conversion and pair was considered the preferred option among both the community and city staff.)	Quadrille Blvd (US 1)	N Flagler Dr	Feasibility Study	West Palm Beach	Municipal Plan	West Palm Beach	Commissioner District 7, Commissioner District 2	City Of West Palm Beach, West Palm Beach Community Redevelopment Agency
555	WPB-50	WPB Downtown Mobility Plan Final Project List 2025	Downtown Bike Lane Upgrade (Quadrille)	Upgrade existing bicycle lanes to sidewalk level bike lanes on Quadrille Blvd	Okeechobee Blvd (SR704)	drawbridge	Bicycle Lanes	West Palm Beach	Municipal Plan	West Palm Beach	Commissioner District 7, Commissioner District 2	City Of West Palm Beach, West Palm Beach Community Redevelopment Agency
556	WPB-52	WPB Downtown Mobility Plan Final Project List 2025	S Flagler Dr	Further study required; convert outside northbound travel lane to a two-way separated bikeway or sidewalk-level bike lanes in each direction; enhance street with streetscape and shade improvements. Costs assume similar cross section to Washington Rd or Banyan Blvd improvements.	Avila Rd	Okeechobee Blvd	Bicycle Lanes	West Palm Beach	Municipal Plan	West Palm Beach	Commissioner District 7, Commissioner District 2	City Of West Palm Beach, West Palm Beach Community Redevelopment Agency
557	WPB-55	WPB Downtown Mobility Plan Final Project List 2025	N Sapodilla Ave	One-way to two-way conversion with streetscape improvements, preserve on-street parking where possible. Reconstruction with asphalt pavement, water line, drainage, and streetscape improvements.	Banyan Blvd	10th St	Streetscape Improvement	West Palm Beach	Municipal Plan	West Palm Beach	Commissioner District 7, Commissioner District 2	City Of West Palm Beach, West Palm Beach Community Redevelopment Agency

558	WPB-6	WPB Downtown Mobility Plan Final Project List 2025	NORA to Quadrille Multiuse Path	Multi Use Path with lighting and landscaping connecting Quadrille Boulevard and 7th Street to provide a link between the core of downtown and the NORA district using existing FEC ROW east of the railroad tracks. May require coordination with FEC and/or Town of Palm Beach which owns ROW on each side of proposed path location	Quadrille Blvd (US 1)	6th St	Greenway, Multi-use Path/Trail	West Palm Beach	Municipal Plan	West Palm Beach	Commissioner District 7	City Of West Palm Beach, West Palm Beach Community Redevelopment Agency
559	WPB-8	WPB Downtown Mobility Plan Final Project List 2025	Downtown Sidewalk Infill (City streets) W Railroad Ave (westside)	Filling sidewalk gaps in Downtown network. Includes reconstructing curb and gutter, landscaping improvements.	3rd St	(600 N Rosemary Ave)	Sidewalk	West Palm Beach	Municipal Plan	West Palm Beach	Commissioner District 7	City Of West Palm Beach, West Palm Beach Community Redevelopment Agency
560	WPB-9	WPB Downtown Mobility Plan Final Project List 2025	Downtown Sidewalk Infill (City streets) Douglass Ave (east side)	Filling sidewalk gaps in Downtown network. Includes reconstructing curb and gutter, landscaping improvements.	6th St	7th St	Sidewalk	West Palm Beach	Municipal Plan	West Palm Beach	Commissioner District 7	City Of Delray Beach
561	RB-34	Riviera Beach Planned Projects	President Barack Obama Corridor	Improved safety infrastructure for transit and multimodal users	Royal Palm Memorial Gardens	Silver Beach Rd	Improved safety infrastructure for transit and multimodal users	Riviera Beach	Municipal Plan	Riviera Beach	Commissioner District 7	City of Riviera Beach, Riviera Beach Community Redevelopment Agency
562	PBTPA-1797	PBC Passenger Rail Study	FEC Corridor Commuter Rail	Commuter rail transit service along the FEC tracks in Palm Beach County	Palmetto Park Rd	Toney Penna Dr	Commuter Rail	Multiple	Palm Beach MPO Plan	FDOT	Commissioner District 1, Commissioner District 2, Commissioner District 3, Commissioner District 4, Commissioner District 7	Town Of Jupiter, City Of Palm Beach Gardens, Northern Palm Beach County Improvement District, City of Riviera Beach, City Of West Palm Beach, West Palm Beach Community Redevelopment Agency, City Of Lake Worth Beach, Lake Worth Community Redevelopment Agency, City Of Boynton Beach, Boynton Beach Community Redevelopment Agency, City Of Delray Beach, Delray Beach

	Community Redevelopment Agency, City Of Boca Raton, Boca Raton Community Redevelopment Agency

Municipalities

Atlantis

Line Number	Project ID	Plan	Name	Project Description	From	To	Type	Municipality	Source	Sponsor	Commissioner District	Governing Body
1	GA-45	Safe Streets Action Plan	S Military Trl		0		Extend curbs to create grade-separated (raised) 5 bike lanes adjacent to 6 sidewalks. Additional transit shelters or upgraded transit shelters at high ridership stops. Add street trees in separation buffer.	Greenacres	Municipal Plan	Greenacres	Commissioner District 2, Commissioner District 3	Village Of Palm Springs, City Of Atlantis, Lake Worth Drainage District
2	PBTPA-1316	Vision 2050 LRTP	Lawrence Rd from S of Ponza Place to Lantana Rd lane addition	Widen 2L to 3L			Widen 2L to 3L		Palm Beach MPO Plan	Palm Beach County	Commissioner District 2	City Of Atlantis, Lake Worth Drainage District
3	PBTPA-1756	Vision 2050 LRTP	PalmTran Route 2 Improvements (Congress Ave)	Sat: 45→20min; Sun: 60→20min. 220 bus stop improvements. ITS/TSMO: 69 signals			Frequency improvements, Stop improvements		Palm Beach MPO Plan	PalmTran, Palm Beach County, Palm Beach MPO	Commissioner District 7, Commissioner District 2, Commissioner District 3, Commissioner District 4	City Of Boynton Beach, Village Of Palm Springs, City Of Atlantis, City Of Boca Raton, City Of Delray Beach, City Of West Palm Beach, West Palm Beach Community Redevelopment Agency, Palm Springs Community Redevelopment Agency, Lake Worth Drainage District
4	PBTPA-1757	Vision 2050 LRTP	PalmTran Route 3 Improvements (Military Trail)	Sat: 30→20min; Sun: 60→20min. 312 bus stop improvements. ITS/TSMO: 83 signals			Frequency improvements, Stop improvements		Palm Beach MPO Plan	PalmTran, Palm Beach County, Palm Beach MPO	Commissioner District 7, Commissioner District 1, Commissioner District 2, Commissioner District 3, Commissioner District 4, Commissioner District 5	Village Of Golf, Town Of Haverhill, Village Of Palm Springs, City Of Atlantis, City Of Riviera Beach, City Of Boca Raton, City Of Delray Beach, City Of Palm Beach Gardens, City Of West Palm Beach, City Of Greenacres, Westgate/Belvedere Community Redevelopment
5	PBTPA-1775	Vision 2050 LRTP	PalmTran Route 63 Improvements	Weekday: 60→20min; Sat: 60→30min; Sun: 60→30min. 121 bus stop improvements. ITS/TSMO: 39 signals			Frequency improvements, Stop improvements		Palm Beach MPO Plan	PalmTran, Palm Beach County	Commissioner District 7, Commissioner District 2, Commissioner District 3, Commissioner District 4	City Of Atlantis, Town Of Lantana, City Of West Palm Beach, City Of Greenacres, Lake Worth Drainage District, Northern Palm Beach County Improvement District
6	PBTPA-1778	Vision 2050 LRTP	PalmTran Route 71 Improvements	New Sunday service. 78 bus stop improvements. ITS/TSMO: 20 signals			Stop improvements		Palm Beach MPO Plan	PalmTran, Palm Beach County	Commissioner District 2, Commissioner District 3	City Of Boynton Beach, City Of Atlantis, Lake Worth Drainage District

Line Number	Project ID	Plan	Name	Project Description	From	To	Type	Municipality	Source	Sponsor	Commissioner District	Governing Body
7	PBTPA-329	TSM&O Master Plan Executive Summary 2025	LANTANA ROAD	NA	Military Trail	US 1	TSMO	Multiple	Palm Beach MPO Plan	FDOT	Commissioner District 7, Commissioner District 2, Commissioner District 3	City Of Atlantis, Town Of Lantana, Lake Worth Drainage District
8	PBTPA-338	TSM&O Master Plan Executive Summary 2025	CONGRESS AVENUE	NA	SW 23 Avenue	Lake Worth Road	TSMO	Multiple	Palm Beach MPO Plan	FDOT	Commissioner District 2, Commissioner District 3, Commissioner District 4	City Of Boynton Beach, City Of Atlantis, Lake Worth Drainage District
9	PBTPA-409	Vision 2050 LRTP	Congress Ave (SR 807) Congress Ave ITS from Southern Blvd to Yamato Rd	Project scope will include various ATMS deployment based on the TSM&O strategies identified in the 2021 FDOT District 4 TSM&O Master Plan. Infrastructure deployment may include, but not limited to, fiber communications network, CCTV camera for full coverage, Bluetooth travel time system, MVDS, ADMS, signal upgrade (such as controller upgrades, additional detections, Adaptive System, Transit Signal Priority, UPS). Coordination with the Signal Maintaining Agencies will be needed for signal upgrades.			Project scope will include various ATMS deployment based on the TSM&O strategies identified in the 2021 FDOT District 4 TSM&O Master Plan. Infrastructure deployment may include, but not limited to, fiber communications network, CCTV camera for full coverage, Bluetooth travel time system, MVDS, ADMS, signal upgrade (such as controller upgrades, additional detections, Adaptive System, Transit Signal Priority, UPS). Coordination with the Signal Maintaining Agencies will be needed for signal upgrades.	Multiple	Palm Beach MPO Plan	FDOT	Commissioner District 7, Commissioner District 2, Commissioner District 3, Commissioner District 4	City Of Boynton Beach, Village Of Palm Springs, City Of Atlantis, City Of Boca Raton, City Of Delray Beach, Palm Springs Community Redevelopment Agency, Lake Worth Drainage District
10	PBTPA-413	Vision 2050 LRTP	Military Trl (SR 809) ITS from Lake Worth Rd to Atlantic Ave	Project scope will include various ATMS deployment based on the TSM&O strategies identified in the 2021 FDOT District 4 TSM&O Master Plan. Infrastructure deployment may include, but not limited to, fiber communications network, CCTV camera for full coverage, Bluetooth travel time system, MVDS, ADMS, signal upgrade (such as controller upgrades, additional detections, Adaptive System, Transit Signal Priority, UPS). Coordination with the Signal			Project scope will include various ATMS deployment based on the TSM&O strategies identified in the 2021 FDOT District 4 TSM&O Master Plan. Infrastructure deployment may include, but not limited to, fiber communications network, CCTV camera for full coverage, Bluetooth travel time system, MVDS, ADMS, signal upgrade (such as controller upgrades, additional detections, Adaptive System, Transit Signal Priority, UPS). Coordination with the Signal	Multiple	Palm Beach MPO Plan	FDOT	Commissioner District 2, Commissioner District 3, Commissioner District 4	Village Of Golf, Village Of Palm Springs, City Of Atlantis, City Of Delray Beach, Lake Worth Drainage District

Line Number	Project ID	Plan	Name	Project Description	From	To	Type	Municipality	Source	Sponsor	Commissioner District	Governing Body
				Maintaining Agencies will be needed for signal upgrades.			Maintaining Agencies will be needed for signal upgrades.					
11	PBTPA-561	Vision 2050 LRTP	Military Trl (SR 809) ITS from Lake Worth Rd to Hypoluxo Rd	Project scope will include various ATMS deployment based on the TSM&O strategies identified in the 2021 FDOT District 4 TSM&O Master Plan. Infrastructure deployment may include, but not limited to, fiber communications network, CCTV camera for full coverage, Bluetooth travel time system, MVDS, ADMS, signal upgrade (such as controller upgrades, additional detections, Adaptive System, Transit Signal Priority, UPS). Coordination with the Signal Maintaining Agencies will be needed for signal upgrades.			Project scope will include various ATMS deployment based on the TSM&O strategies identified in the 2021 FDOT District 4 TSM&O Master Plan. Infrastructure deployment may include, but not limited to, fiber communications network, CCTV camera for full coverage, Bluetooth travel time system, MVDS, ADMS, signal upgrade (such as controller upgrades, additional detections, Adaptive System, Transit Signal Priority, UPS). Coordination with the Signal Maintaining Agencies will be needed for signal upgrades.	Multiple	Palm Beach MPO Plan	FDOT	Commissioner District 2, Commissioner District 3	Village Of Palm Springs, City Of Atlantis, Lake Worth Drainage District

Belle Glade

Line Number	Project ID	Plan	Name	Project Description	From	To	Type	Municipality	Source	Sponsor	Commissioner District	Governing Body
1	BG-10	US 27 Connector from US 27 to SR-715/Hooker Hwy	US 27	to improve safety and system linkage between US 27 and SR 80 providing alternatives to travel through the cities of South Bay and Belle Glade.	US 27	SR-715/Hooker Highway	Alternative Corridor Evaluation	Belle Glade	Municipal Plan	Belle Glade	Commissioner District 6	City Of South Bay, City Of Belle Glade, South Florida Conservancy District
2	BG-2	City of Belle Glade Community Redevelopment Agency (CRA) Plan Update 2024	3rd Street	Grant dollars awarded through the Small County Outreach Program (SCOP) from FDOT to address storm water drains	Canal	MLK Boulevard	Stormwater improvements	Belle Glade	Municipal Plan	Belle Glade	Commissioner District 6	City Of Belle Glade, Belle Glade Community Redevelopment Agency, South Florida Conservancy District
3	BG-3	City of Belle Glade Community Redevelopment Agency (CRA) Plan Update 2024	3rd Street	Phase II stormwater improvements; installation of new pipes throughout the entire corridor, including a new outfall structure at the Hillsboro Canal	Dr. MLK Jr. Boulevard West	West Canal Street South	Stormwater improvements	Belle Glade	Municipal Plan	Belle Glade	Commissioner District 6	City Of Belle Glade, Belle Glade Community Redevelopment Agency, South Florida Conservancy District
4	BG-4	City of Belle Glade Community Redevelopment Agency (CRA) Plan Update 2024	Area bounded by SW 6th Street, West Canal Street South, South Main Street, and Dr. MLK Jr. Boulevard West	Watermain improvements; watermain replacements in the area	NA	NA	Stormwater improvements	Belle Glade	Municipal Plan	Belle Glade	Commissioner District 6	City Of Belle Glade, Belle Glade Community Redevelopment Agency, South Florida Conservancy District
5	BG-5	City of Belle Glade Community Redevelopment Agency (CRA) Plan Update 2024	Area bounded by South Main Street, East Canal Street Souith, and Dr. MLK Jr. Boulevard West	Watermain improvements; watermain replacements in the area	NA	NA	Stormwater improvements	Belle Glade	Municipal Plan	Belle Glade	Commissioner District 6	City Of Belle Glade, Belle Glade Community Redevelopment Agency, South Florida Conservancy District
6	BG-7	State Road 715 and State Road 80 Resurfacing Project in the Cities of South Bay and Belle Glade	State Road 715 and State Road 80 Resurfacing Project in the Cities of South Bay and Belle Glade	NA	SR 80	South of West Canal Street South	Resurfacing	Belle Glade	Municipal Plan	Belle Glade	Commissioner District 6	City Of Belle Glade, South Florida Conservancy District
7	BG-8	State Road 715 and State Road 80 Resurfacing Project in the Cities of South Bay and Belle Glade	State Road 715 and State Road 80 Resurfacing Project in the Cities of South	NA	SR 25/US 27	east of Glades Glern Drive	Resurfacing	Belle Glade	Municipal Plan	Belle Glade	Commissioner District 6	City Of Belle Glade, South Florida Conservancy District

Line Number	Project ID	Plan	Name	Project Description	From	To	Type	Municipality	Source	Sponsor	Commissioner District	Governing Body
			Bay and Belle Glade									
8	PBC-26	Palm Beach County TIM	SR 80	Future Road			Future Road	Palm Beach County	Palm Beach County TIM	Palm Beach County	Commissioner District 6	City Of Belle Glade, South Florida Conservancy District
9	PBC-33	Palm Beach County TIM	W SUGAR HOUSE RD	Future Road			Future Road	Palm Beach County	Palm Beach County TIM	Palm Beach County	Commissioner District 6	City Of Belle Glade, South Florida Conservancy District
10	PBC-42	Palm Beach County TIM	CURLEE RD	Future Road			Future Road	Palm Beach County	Palm Beach County TIM	Palm Beach County	Commissioner District 6	City Of Belle Glade, South Florida Conservancy District
11	PBC-44	Palm Beach County TIM	HOOKER HWY	Future Road			Future Road	Palm Beach County	Palm Beach County TIM	Palm Beach County	Commissioner District 6	City Of Belle Glade, South Florida Conservancy District
12	PBC-45	Palm Beach County TIM	HOOKER HWY	Future Road			Future Road	Palm Beach County	Palm Beach County TIM	Palm Beach County	Commissioner District 6	City Of Belle Glade
13	PBC-67	Palm Beach County TIM	DUDA RD	Future Road			Future Road	Palm Beach County	Palm Beach County TIM	Palm Beach County	Commissioner District 6	City Of Belle Glade, South Florida Conservancy District
14	PBTPA-1004	Vision 2050 LRTP	SUN Trail along SR 80	Completion of the SUN Trail from the Atlantic Coast to the Lake Okeechobee Scenic Trail.			Completion of the SUN Trail from the Atlantic Coast to the Lake Okeechobee Scenic Trail.	Multiple	Palm Beach MPO Plan	Palm Beach MPO	Commissioner District 6, Commissioner District 2, Commissioner District 3	City Of South Bay, City Of Belle Glade, Village Of Wellington, City Of West Palm Beach, Village Of Royal Palm Beach, Belle Glade Community Redevelopment Agency, Acme Improvement District, East Shore Water Control District, Highland Glades Drainage District, Indian Trail Improvement District, Lake Worth Drainage District, Loxahatchee Groves Water Control District, Northern Palm Beach County Improvement District, South Florida Conservancy District, South Shore Drainage District
15	PBTPA-1060	Vision 2050 LRTP	E Canal Street	Jurisdiction: Belle Glade. Project Bounds: Main Street to Dr. MLK Jr. Blvd.			Jurisdiction: Belle Glade. Project Bounds: Main Street to Dr. MLK Jr.		Palm Beach MPO Plan	Palm Beach MPO	Commissioner District 6	City Of Belle Glade, Belle Glade Community Redevelopment Agency, South Florida Conservancy District

Line Number	Project ID	Plan	Name	Project Description	From	To	Type	Municipality	Source	Sponsor	Commissioner District	Governing Body
				Description: Complete Streets / FDOT.			Blvd. Description: Complete Streets / FDOT.					
16	PBTPA-1224	Vision 2050 LRTP	Avenue A Complete Streets from 4th Ave to Main St	Roadway construction to include multimodal facilities			Roadway construction to include multimodal facilities		Palm Beach MPO Plan	Belle Glade	Commissioner District 6	City Of Belle Glade, Belle Glade Community Redevelopment Agency, South Florida Conservancy District
17	PBTPA-1233	Vision 2050 LRTP	PalmTran - Route x999x - Express Bus from Belle Glade to WPB via SR 80						Palm Beach MPO Plan	PalmTran	Commissioner District 7, Commissioner District 6, Commissioner District 2	City Of Belle Glade, Village Of Wellington, City Of West Palm Beach, Village Of Royal Palm Beach, Belle Glade Community Redevelopment Agency, West Palm Beach Community Redevelopment Agency, Highland Glades Drainage District, Indian Trail Improvement District, Lake Worth Drainage District, Loxahatchee Groves Water Control District, Northern Palm Beach County Improvement District, South Florida Conservancy District
18	PBTPA-1277	Vision 2050 LRTP	CR 880 road maintenance from Martin Luther King Jr Blvd to south of SR 80	Reconstruct existing 2L, add shoulders and guardrail ,Improvement Segment in Miles = 18			Reconstruct existing 2L, add shoulders and guardrail ,Improvement Segment in Miles = 18		Palm Beach MPO Plan	Palm Beach County	Commissioner District 6	City Of Belle Glade, Belle Glade Community Redevelopment Agency, South Florida Conservancy District
19	PBTPA-1769	Vision 2050 LRTP	PalmTran Route 47 Improvements	Sat: 60→30min; Sun: 60→30min. 163 bus stop improvements. ITS/TSMO: 22 signals			Frequency improvements, Stop improvements		Palm Beach MPO Plan	PalmTran, Palm Beach County	Commissioner District 6	City Of Pahokee, City Of South Bay, City Of Belle Glade, Belle Glade Community Redevelopment Agency, East Beach Water Control District, East Shore Water Control District, Pelican Lake Water Control District, South Florida Conservancy District, South Shor
20	PBTPA-320	TSM&O Master Plan Executive Summary 2025	MAIN STREET	NA	Martin Luther King Jr Blvd	Avenue L	TSMO	Belle Glade	Palm Beach MPO Plan	FDOT	Commissioner District 6	City Of Belle Glade, Belle Glade Community Redevelopment Agency, South Florida Conservancy District

Line Number	Project ID	Plan	Name	Project Description	From	To	Type	Municipality	Source	Sponsor	Commissioner District	Governing Body
21	PBTPA-387	Vision 2050 LRTP	SR 80 (Southern Blvd) Urban Fixed Guideway from US 27 to US 1	New Passenger Service			New Passenger Service	Multiple	Palm Beach MPO Plan	FDOT	Commissioner District 6, Commissioner District 2, Commissioner District 3	City Of South Bay, City Of Belle Glade, Village Of Wellington, City Of West Palm Beach, Village Of Royal Palm Beach, Belle Glade Community Redevelopment Agency, Highland Glades Drainage District, Indian Trail Improvement District, Lake Worth Drainage District, Loxahatchee Groves Water Control District, Northern Palm Beach County Improvement District, South Florida Conservancy District, South Shore Drainage District
22	PBTPA-404	Vision 2050 LRTP	Southern Blvd (SR 80) ITS from US 27 to I 95	Corridor Management, ITS for TSM&O Network			Corridor Management, ITS for TSM&O Network	Multiple	Palm Beach MPO Plan	FDOT	Commissioner District 6, Commissioner District 2	City Of South Bay, City Of Belle Glade, Village Of Wellington, City Of West Palm Beach, Village Of Royal Palm Beach, Belle Glade Community Redevelopment Agency, Highland Glades Drainage District, Indian Trail Improvement District, Lake Worth Drainage District, Loxahatchee Groves Water Control District, Northern Palm Beach County Improvement District, South Florida Conservancy District, South Shore Drainage District
23	PBTPA-439	Vision 2050 LRTP	Torry Island Swing Bridge repairs	Study to repair the aging bridge superstructure.			Study to repair the aging bridge superstructure.	Belle Glade	Palm Beach MPO Plan	Palm Beach County	Commissioner District 6	City Of Belle Glade
24	PBTPA-446	Vision 2050 LRTP	Duda Rd over L-14 Canal bridge repairs	To replace the existing 5 span Duda Rd. Bridge over SFWMD L-14 Canal to a 3 span Bridge, in western Palm Beach County, Florida.			To replace the existing 5 span Duda Rd. Bridge over SFWMD L-14 Canal to a 3 span Bridge, in western Palm Beach County, Florida.	Belle Glade	Palm Beach MPO Plan	Palm Beach County	Commissioner District 6	City Of Belle Glade
25	PBTPA-754	Vision 2050 LRTP	Hooker Hwy (SR 812) from SR 715 to US 441	Widen 2L to 4L			Widen 2L to 4L	Belle Glade	Palm Beach MPO Plan	Palm Beach MPO	Commissioner District 6	City Of Belle Glade, South Florida Conservancy District
26	PBTPA-986	Vision 2050 LRTP	SR 80 Bypass/US 27 Connector from SR 80/US 27 to SR 715	New 2L			New 2L	Multiple	Palm Beach MPO Plan	FDOT	Commissioner District 6	City Of South Bay, City Of Belle Glade, South Florida Conservancy District

Boca Raton

Line Number	Project ID	Plan	Name	Project Description	From	To	Type	Municipality	Source	Sponsor	Commissioner District	Governing Body
1	BR-1	Boca Raton Planned Mobility Projects	SW 12th and 14th Dr	Swap 5' of swale for bike lanes, expand sidewalks	SW 14th Dr	I95	Bike Lane	Boca Raton	Municipal Plan	Boca Raton	Commissioner District 4	City Of Boca Raton
2	BR-10	Boca Raton Planned Mobility Projects	Patch Reef Ext & Spur	Run N/S along E-3 canal conecting Patch Reef Park, Lynn Uni, Boca Mall, Palmetto Park SUP, and SW corner of city at Military Trl	Yamato Rd	Hillsboro Canal	Multiuse Path	Boca Raton	Municipal Plan	Boca Raton	Commissioner District 4	City Of Boca Raton, Lake Worth Drainage District
3	BR-100	Boca Raton Planned Mobility Projects	Park Dr/Palm Ave Sidewalk		Wavecrest Way	Spanish Trail	Sidewalk	Boca Raton	Municipal Plan	Boca Raton	Commissioner District 4	City Of Boca Raton
4	BR-101	Boca Raton Planned Mobility Projects	NE 5th Dr Sidewalk		NE 38th St	NE 24th St	Sidewalk	Boca Raton	Municipal Plan	Boca Raton	Commissioner District 4	City Of Boca Raton
5	BR-102	Boca Raton Planned Mobility Projects	NE 32nd St Sidewalk		Dixie Hwy	NE 5th Dr	Sidewalk	Boca Raton	Municipal Plan	Boca Raton	Commissioner District 4	City Of Boca Raton
6	BR-103	Boca Raton Planned Mobility Projects	NE 36th St Sidewalk		Dixie Hwy	NE 5th Dr	Sidewalk	Boca Raton	Municipal Plan	Boca Raton	Commissioner District 4	City Of Boca Raton
7	BR-104	Boca Raton Planned Mobility Projects	NE 5th Ave Sidewalk		NE 38th St	NE 36th St	Sidewalk	Boca Raton	Municipal Plan	Boca Raton	Commissioner District 4	City Of Boca Raton
8	BR-105	Boca Raton Planned Mobility Projects	NE 2nd Ave Sidewalk		NE 23rd St	NE 32nd St	Sidewalk	Boca Raton	Municipal Plan	Boca Raton	Commissioner District 4	City Of Boca Raton
9	BR-106	Boca Raton Planned Mobility Projects	NE 30th St Sidewalk		Dixie Hwy	NE 5th Dr	Sidewalk	Boca Raton	Municipal Plan	Boca Raton	Commissioner District 4	City Of Boca Raton
10	BR-107	Boca Raton Planned Mobility Projects	NE 25th Ter Sidewalk		US 1	NE 28th St	Sidewalk	Boca Raton	Municipal Plan	Boca Raton	Commissioner District 4	City Of Boca Raton
11	BR-108	Boca Raton Planned Mobility Projects	NW 36th Ct		NW 3rd Ave	NW 4th Ave	Sidewalk	Boca Raton	Municipal Plan	Boca Raton	Commissioner District 4	City Of Boca Raton
12	BR-109	Boca Raton Planned Mobility Projects	NW 4th Ave Sidewalk		NW 35th St	NW 40th St	Sidewalk	Boca Raton	Municipal Plan	Boca Raton	Commissioner District 4	City Of Boca Raton
13	BR-11	Boca Raton Planned Mobility Projects	Blazing Star Trail	Blazing Star Trail - multiuse path connecting Spanish River Athletic Park to Blazing Star preserve past Palmetto Park Rd	Spanish River Athletic Park	Blazing Star Preserve	Multiuse Path	Boca Raton	Municipal Plan	Boca Raton	Commissioner District 4	City Of Boca Raton, Lake Worth Drainage District
14	BR-110	Boca Raton Planned Mobility Projects	NW 5th Ave		NW 4th Ave	NW 3rd Ave	Sidewalk	Boca Raton	Municipal Plan	Boca Raton	Commissioner District 4	City Of Boca Raton

15	BR-111	Boca Raton Planned Mobility Projects	NW 45th St		NW Boca Raton Blvd	NW 3rd Ave	Sidewalk	Boca Raton	Municipal Plan	Boca Raton	Commissioner District 4	City Of Boca Raton
16	BR-112	Boca Raton Planned Mobility Projects	NW 4th Ave		Yamato Rd	NW 3rd Ave	Sidewalk	Boca Raton	Municipal Plan	Boca Raton	Commissioner District 4	City Of Boca Raton
17	BR-113	Boca Raton Planned Mobility Projects	NW 42nd St/NE 5th Ave		Dixie Hwy	48th St	Sidewalk	Boca Raton	Municipal Plan	Boca Raton	Commissioner District 4	City Of Boca Raton
18	BR-114	Boca Raton Planned Mobility Projects	NE 46th St Sidewalk		Dixie Hwy	NE 5th Ave	Sidewalk	Boca Raton	Municipal Plan	Boca Raton	Commissioner District 4	City Of Boca Raton
19	BR-115	Boca Raton Planned Mobility Projects	NE 44th St Sidewalk		Dixie Hwy	NE 5th Ave	Sidewalk	Boca Raton	Municipal Plan	Boca Raton	Commissioner District 4	City Of Boca Raton
20	BR-116	Boca Raton Planned Mobility Projects	Manchester St Sidewalk		Dixie Hwy	US 1	Sidewalk	Boca Raton	Municipal Plan	Boca Raton	Commissioner District 4	City Of Boca Raton
21	BR-117	Boca Raton Planned Mobility Projects	Lancaster St Sidewalk		Dixie Hwy	US 1	Sidewalk	Boca Raton	Municipal Plan	Boca Raton	Commissioner District 4	City Of Boca Raton
22	BR-118	Boca Raton Planned Mobility Projects	Kingbridge St Sidewalk		Dixie Hwy	US 1	Sidewalk	Boca Raton	Municipal Plan	Boca Raton	Commissioner District 4	City Of Boca Raton
23	BR-12	Boca Raton Planned Mobility Projects	Boca Tecca Park to El Rio Trail	Connect Boca Tecca Park within park to Yamato bike lanes with gravel bike path	N/A	N/A	Separated Bike Lane	Boca Raton	Municipal Plan	Boca Raton	Commissioner District 4	City Of Boca Raton
24	BR-13	Boca Raton Planned Mobility Projects	Dixie Highway Seperated Bikeway	Protected bike lane with traffic flow from Yamato to Hillsboro Bridge along Dixie Hwy, Roadway resurfacing	Yamato Rd	Broward County Line	Multiuse Path; Resurfacing	Boca Raton	Municipal Plan	Boca Raton	Commissioner District 4	City Of Boca Raton, Boca Raton Community Redevelopment Agency
25	BR-14	Boca Raton Planned Mobility Projects	SW 13th Multiuse Path		Military Trl	I95	Multiuse Path	Boca Raton	Municipal Plan	Boca Raton	Commissioner District 4	City Of Boca Raton, Lake Worth Drainage District
26	BR-15	Boca Raton Planned Mobility Projects	El Rio Trail Lighting	Lighting project for El Rio Trail	Yamato Rd	Glades Rd	Separated Bike Lane; Lighting	Boca Raton	Municipal Plan	Boca Raton	Commissioner District 4	City Of Boca Raton, Lake Worth Drainage District
27	BR-16	Boca Raton Planned Mobility Projects	NW 40th Ave/Spanish River Blvd	Bikeway connecting FAU bike loop past I95 to Military Trl	Military Trl	Airport Rd	Separated Bike Lane	Boca Raton	Municipal Plan	Boca Raton	Commissioner District 4	City Of Boca Raton, Lake Worth Drainage District
28	BR-17	Boca Raton Planned Mobility Projects	NW 40th Ave/Spanish River Blvd	FAU Bike Loop and extension of bikeway to Dixie Hwy	Airport Rd	Dixie Hwy	Separated Bike Lane	Boca Raton	Municipal Plan	Boca Raton	Commissioner District 4	City Of Boca Raton, Lake Worth Drainage District
29	BR-18	Boca Raton Planned Mobility Projects	NW 40th Ave/Spanish River Blvd		Dixie Hwy	A1A	Separated Bike Lane	Boca Raton	Municipal Plan	Boca Raton	Commissioner District 4	City Of Boca Raton
30	BR-19	Boca Raton Planned Mobility Projects	FAU Bike Lane Loop	FAU Bike lane loop and bike infrastructure extending to US 1	US 1	Airport Rd	Separated Bike Lane	Boca Raton	Municipal Plan	Boca Raton	Commissioner District 4	City Of Boca Raton, Lake Worth Drainage District
31	BR-2	Boca Raton Planned Mobility Projects	NW/SW 12th Ave	Buffered bikelane (2' buffer) along NW/SW 12th Ave	Glades Rd	Palmetto Park Rd	Separated Bike Lane	Boca Raton	Municipal Plan	Boca Raton	Commissioner District 4	City Of Boca Raton, Lake Worth Drainage District

32	BR-20	Boca Raton Planned Mobility Projects	Yamato Bikeway	Bikeway loop connecting Dixie bikeway to Military Trl, roadway resurfacing from NW 4th Ave to US 1	Military Trl	Dixie Hwy	Separated Bike Lane; Resurfacing	Boca Raton	Municipal Plan	Boca Raton	Commissioner District 4	City Of Boca Raton, Lake Worth Drainage District
33	BR-21	Boca Raton Planned Mobility Projects	Military Trail Bikeway		Yamato Rd	Spanish River Blvd	Separated Bike Lane	Boca Raton	Municipal Plan	Boca Raton	Commissioner District 4	City Of Boca Raton, Lake Worth Drainage District
34	BR-22	Boca Raton Planned Mobility Projects	Palmetto Complete Street		US 1	A1A	Streetscape; Separated Bike Lane	Boca Raton	Municipal Plan	Boca Raton	Commissioner District 4	City Of Boca Raton, Boca Raton Community Redevelopment Agency
35	BR-23	Boca Raton Planned Mobility Projects	Boca Middle to Library		NW 8th St	NE 5th Ave	Sidewalk; Bike Boulevard	Boca Raton	Municipal Plan	Boca Raton	Commissioner District 4	City Of Boca Raton, Lake Worth Drainage District
36	BR-24	Boca Raton Planned Mobility Projects	NW 4th Complete Street		Glades Rd	Palmetto Park Rd	Streetscape; Separated Bike Lane; Reconfiguration	Boca Raton	Municipal Plan	Boca Raton	Commissioner District 4	City Of Boca Raton
37	BR-25	Boca Raton Planned Mobility Projects	FAU Bike Lane Loop	FAU Bike lane loop and sidewalk gap coverage	Spanish River Blvd	Glades Rd	Streetscape; Separated Bike Lane; Reconfiguration	Boca Raton	Municipal Plan	Boca Raton	Commissioner District 4	City Of Boca Raton, Lake Worth Drainage District
38	BR-26	Boca Raton Planned Mobility Projects	Meadows/Boca Regional		NW 12th Ave	NW 13th St	Bike Boulevard	Boca Raton	Municipal Plan	Boca Raton	Commissioner District 4	City Of Boca Raton
39	BR-27	Boca Raton Planned Mobility Projects	FAU Bike Lane Loop	FAU campus bike loop from Glades Rd to Spanish River Blvd, protected bike lane on each side of roadway	Spanish River Blvd	Glades Rd	Bike Lane	Boca Raton	Municipal Plan	Boca Raton	Commissioner District 4	City Of Boca Raton, Lake Worth Drainage District
40	BR-28	Boca Raton Planned Mobility Projects	Pretzel Crossing	Pretzel crosswalk project for NW12th Ave Pedestrians crossing	N/A	N/A	Intersection Modification	Boca Raton	Municipal Plan	Boca Raton	Commissioner District 4	City Of Boca Raton
41	BR-29	Boca Raton Planned Mobility Projects	Palmetto Park to El Rio Trail		Glades Rd	Palmetto Park Rd	Multiuse Path	Boca Raton	Municipal Plan	Boca Raton	Commissioner District 4	City Of Boca Raton, Lake Worth Drainage District
42	BR-3	Boca Raton Planned Mobility Projects	NW 13th St		NW 15th Ave	Glades Rd	Separated Bike Lane	Boca Raton	Municipal Plan	Boca Raton	Commissioner District 4	City Of Boca Raton, Lake Worth Drainage District
43	BR-30	Boca Raton Planned Mobility Projects	Palmetto Park to El Rio Trail Underpass	El Rio Trail Tunnel under Glades Rd for extension to Palmetto Park Rd	North Side of Glades Rd	South Side of Glades Rd	Multiuse Path Underpass	Boca Raton	Municipal Plan	Boca Raton	Commissioner District 4	City Of Boca Raton, Lake Worth Drainage District
44	BR-31	Boca Raton Planned Mobility Projects	West Palmetto @ I95 Signal	Traffic light replacement and intersection improvement	N/A	N/A	Sidewalk; Traffic Signal	Boca Raton	Municipal Plan	Boca Raton	Commissioner District 4	City Of Boca Raton
45	BR-32	Boca Raton Planned Mobility Projects	East Palmetto @ I95 Signal	Traffic Light replacement and intersection improvements	N/A	N/A	Sidewalk; Traffic Signal	Boca Raton	Municipal Plan	Boca Raton	Commissioner District 4	City Of Boca Raton
46	BR-33	Boca Raton Planned Mobility Projects	Spanish River Blvd @ US1	Convert EB to SB right turn only, right through with bike lane and mast	N/A	N/A	Sidewalk; Intersection Modification	Boca Raton	Municipal Plan	Boca Raton	Commissioner District 4	City Of Boca Raton
47	BR-34	Boca Raton Planned Mobility Projects	Spanish River Blvd @ A1A	Traffic light replacement and intersection improvement	N/A	N/A	Sidewalk; Traffic Signal	Boca Raton	Municipal Plan	Boca Raton	Commissioner District 4	City Of Boca Raton
48	BR-35	Boca Raton Planned Mobility Projects	US1 @ Boca Town Center signal	Replace traffic light and improve intersection	N/A	N/A	Traffic Signal	Boca Raton	Municipal Plan	Boca Raton	Commissioner District 4	City Of Boca Raton

49	BR-36	Boca Raton Planned Mobility Projects	Glades @ Boca Town Center Signal	Replace traffic light and intersection improvement	N/A	N/A	Sidewalk; Traffic Signal	Boca Raton	Municipal Plan	Boca Raton	Commissioner District 4	City Of Boca Raton, Lake Worth Drainage District
50	BR-37	Boca Raton Planned Mobility Projects	Hidden Valley @ US1 Signal	Replace traffic light and improve intersection	N/A	N/A	Multiuse Path Bridge; Traffic Signal	Boca Raton	Municipal Plan	Boca Raton	Commissioner District 4	City Of Boca Raton
51	BR-39	Boca Raton Planned Mobility Projects	Rogers Circle Sidwalk	Sidewalk loop connecting through Rogers Circle to the east and west intersection of Clint Moore Rd	Clint Moore Rd	Clint Moore Rd	Sidewalk	Boca Raton	Municipal Plan	Boca Raton	Commissioner District 4	City Of Boca Raton, Lake Worth Drainage District
52	BR-4	Boca Raton Planned Mobility Projects	SW 4th Ave/SW 2nd Ave		Camino Gardens Blvd	SW 18th St	Bike Boulevard	Boca Raton	Municipal Plan	Boca Raton	Commissioner District 4	City Of Boca Raton, Lake Worth Drainage District
53	BR-40	Boca Raton Planned Mobility Projects	Dixie Sidwalk	Sidewalk installation along one side of Dixie to cover sidewalk gap	Jeffery St	Newcastle St	Sidewalk	Boca Raton	Municipal Plan	Boca Raton	Commissioner District 4	City Of Boca Raton
54	BR-41	Boca Raton Planned Mobility Projects	Dixie Sidewalk	Sidewalk installation on one side of Dixie to cover gap	NW 76th St	Coventry St	Sidewalk	Boca Raton	Municipal Plan	Boca Raton	Commissioner District 4	City Of Boca Raton
55	BR-43	Boca Raton Planned Mobility Projects	Clintmore Rd	Bridge rehabilitation	N/A	N/A	Bridge	Boca Raton	Municipal Plan	Boca Raton	Commissioner District 4	City Of Boca Raton, Lake Worth Drainage District
56	BR-44	Boca Raton Planned Mobility Projects	Military Trail Resurfacing	Resurfacing of roadway	Clint Moore Rd	Palmetto Park Rd	Resurfacing	Boca Raton	Municipal Plan	Boca Raton	Commissioner District 4	City Of Boca Raton, Lake Worth Drainage District
57	BR-46	Boca Raton Planned Mobility Projects	Congress Avenue Resurfacing	Roadway resurfacing	Clint Moore Rd	Lake Ida Rd	Resurfacing	Boca Raton	Municipal Plan	Boca Raton	Commissioner District 7, Commissioner District 4	City Of Boca Raton, City Of Delray Beach, Lake Worth Drainage District
58	BR-47	Boca Raton Planned Mobility Projects	US 1 RRR	Roadway resurfacing in Delray Beach and Boca Raton	Bailey St	Habourside Dr	Resurfacing	Boca Raton	Municipal Plan	Boca Raton	Commissioner District 7, Commissioner District 4	City Of Boca Raton, City Of Delray Beach
59	BR-5	Boca Raton Planned Mobility Projects	Palmetto Park North Side		SW 2nd Ave	SW 12th Ave	Multiuse Path	Boca Raton	Municipal Plan	Boca Raton	Commissioner District 4	City Of Boca Raton, Boca Raton Community Redevelopment Agency, Lake Worth Drainage District
60	BR-52	Boca Raton Planned Mobility Projects	NW 2nd Bikeway		NW 8th St	NE 5th Ave	Bike Boulevard	Boca Raton	Municipal Plan	Boca Raton	Commissioner District 4	City Of Boca Raton, Boca Raton Community Redevelopment Agency
61	BR-53	Boca Raton Planned Mobility Projects	Royal Oak Barrier		SW 8th Ter	SW 9th Ave	Multiuse Path	Boca Raton	Municipal Plan	Boca Raton	Commissioner District 4	City Of Boca Raton, Lake Worth Drainage District
62	BR-54	Boca Raton Planned Mobility Projects	Palmetto 4th Bypass		Palmetto Dunes Park	NW 2nd St	Bike Boulevard	Boca Raton	Municipal Plan	Boca Raton	Commissioner District 4	City Of Boca Raton, Boca Raton Community Redevelopment Agency
63	BR-55	Boca Raton Planned Mobility Projects	W 8th St Drainage Path		I95	El Rio Canal	Multiuse Path	Boca Raton	Municipal Plan	Boca Raton	Commissioner District 4	City Of Boca Raton, Lake Worth Drainage District
64	BR-56	Boca Raton Planned Mobility Projects	NW 15th Ave/NW 8th St		NW 13th St	NW 12th Ave	Bike Boulevard	Boca Raton	Municipal Plan	Boca Raton	Commissioner District 4	City Of Boca Raton, Lake Worth Drainage District

65	BR-57	Boca Raton Planned Mobility Projects	W Camino Real Bikepath	Military Trl	Camino Gardens Blvd	Separated Bike Lane	Boca Raton	Municipal Plan	Boca Raton	Commissioner District 4	City Of Boca Raton, Boca Raton Community Redevelopment Agency, Lake Worth Drainage District
66	BR-58	Boca Raton Planned Mobility Projects	E Camino Real Path	Camino Gardens Blvd	A1A	Multiuse Path	Boca Raton	Municipal Plan	Boca Raton	Commissioner District 4	City Of Boca Raton, Boca Raton Community Redevelopment Agency
67	BR-59	Boca Raton Planned Mobility Projects	SW 13th St	SW 12th Ave	SW 9th Ave	Bike Lane	Boca Raton	Municipal Plan	Boca Raton	Commissioner District 4	City Of Boca Raton
68	BR-6	Boca Raton Planned Mobility Projects	West Palmetto/St Andrews	St Andrews Blvd	Palmetto Park Rd	Multiuse Path	Boca Raton	Municipal Plan	Boca Raton	Commissioner District 4	City Of Boca Raton, Lake Worth Drainage District
69	BR-60	Boca Raton Planned Mobility Projects	W Palmetto Park Bikeway	St Andrews Blvd	SW 12th Ave	Sidewalk; Separated Bike Lane	Boca Raton	Municipal Plan	Boca Raton	Commissioner District 4	City Of Boca Raton, Lake Worth Drainage District
70	BR-61	Boca Raton Planned Mobility Projects	St Andrews Blvd	Palmetto Park Rd	Yamato Rd	Separated Bike Lane	Boca Raton	Municipal Plan	Boca Raton	Commissioner District 4	City Of Boca Raton, Lake Worth Drainage District
71	BR-62	Boca Raton Planned Mobility Projects	Potomac Rd	Powerline Rd	Military Trl	Separated Bike Lane	Boca Raton	Municipal Plan	Boca Raton	Commissioner District 4	City Of Boca Raton, Lake Worth Drainage District
72	BR-63	Boca Raton Planned Mobility Projects	Broken Sound Blvd	Yamato Rd	Broken Sound Pkwy	Separated Bike Lane	Boca Raton	Municipal Plan	Boca Raton	Commissioner District 4	City Of Boca Raton, Lake Worth Drainage District
73	BR-64	Boca Raton Planned Mobility Projects	Broken Sound Pkwy/Park of Commerce Blvd	Clint Moore Rd	Clinto Morre Rd	Separated Bike Lane	Boca Raton	Municipal Plan	Boca Raton	Commissioner District 4	City Of Boca Raton, Lake Worth Drainage District
74	BR-65	Boca Raton Planned Mobility Projects	Clint Moore Rd Bikeway	NW 23rd Way	Military Trl	Bike Lane	Boca Raton	Municipal Plan	Boca Raton	Commissioner District 4	City Of Boca Raton, Lake Worth Drainage District
75	BR-66	Boca Raton Planned Mobility Projects	Clint Moore Rd Bikeway	Congress Ave	NW 2nd Ave	Sidewalk; Bike Lane	Boca Raton	Municipal Plan	Boca Raton	Commissioner District 4	City Of Boca Raton, Lake Worth Drainage District
76	BR-67	Boca Raton Planned Mobility Projects	NW 2nd St/E Country Club Blvd	Yamato Rd	Brant Dr Bridge	Bike Lane	Boca Raton	Municipal Plan	Boca Raton	Commissioner District 4	City Of Boca Raton, Lake Worth Drainage District
77	BR-68	Boca Raton Planned Mobility Projects	Hidden Valley Bikeway	Country Club Blvd	US 1	Separated Bike Lane	Boca Raton	Municipal Plan	Boca Raton	Commissioner District 4	City Of Boca Raton
78	BR-69	Boca Raton Planned Mobility Projects	Holland Dr Sidewalk	W Rogers Cir	E Rogers Cir	Sidewalk	Boca Raton	Municipal Plan	Boca Raton	Commissioner District 4	City Of Boca Raton, Lake Worth Drainage District
79	BR-7	Boca Raton Planned Mobility Projects	NE 5th Ave	US 1	Palmetto Park Rd	Sidewalk; Separated Bike Lane	Boca Raton	Municipal Plan	Boca Raton	Commissioner District 4	City Of Boca Raton, Boca Raton Community Redevelopment Agency
80	BR-70	Boca Raton Planned Mobility Projects	NW 3rd Ave Sidewalk	Yamato Rd	Spanish River Blvd	Sidewalk	Boca Raton	Municipal Plan	Boca Raton	Commissioner District 4	City Of Boca Raton
81	BR-71	Boca Raton Planned Mobility Projects	Dixie Hwy Sidewalk	NE 32nd St	Glades Rd	Sidewalk	Boca Raton	Municipal Plan	Boca Raton	Commissioner District 4	City Of Boca Raton

82	BR-72	Boca Raton Planned Mobility Projects	Spanish River Rd Sidewalk		SE 31st St	Camino Real	Sidewalk	Boca Raton	Municipal Plan	Boca Raton	Commissioner District 4	City Of Boca Raton
83	BR-73	Boca Raton Planned Mobility Projects	Via Cabana Sidewalk		Spanish River Rd	A1A	Sidewalk	Boca Raton	Municipal Plan	Boca Raton	Commissioner District 4	City Of Boca Raton
84	BR-74	Boca Raton Planned Mobility Projects	NE 7th Ave Sidewalk		Appleby St	Kingsbridge St	Sidewalk	Boca Raton	Municipal Plan	Boca Raton	Commissioner District 4	City Of Boca Raton
85	BR-75	Boca Raton Planned Mobility Projects	Jeffery St Sidewalk		Dixie Hwy	US 1	Sidewalk	Boca Raton	Municipal Plan	Boca Raton	Commissioner District 4	City Of Boca Raton
86	BR-76	Boca Raton Planned Mobility Projects	Royal Palm Way Sidewalk		US 1	Camino Real	Sidewalk	Boca Raton	Municipal Plan	Boca Raton	Commissioner District 4	City Of Boca Raton
87	BR-77	Boca Raton Planned Mobility Projects	Cardinal Ave Sidewalk		NW 7th St	Palmetto Park Rd	Sidewalk	Boca Raton	Municipal Plan	Boca Raton	Commissioner District 4	City Of Boca Raton
88	BR-78	Boca Raton Planned Mobility Projects	NW 10th Ct Sidewalk		NW 9th Ct	W Palmetto Park Rd	Sidewalk	Boca Raton	Municipal Plan	Boca Raton	Commissioner District 4	City Of Boca Raton
89	BR-79	Boca Raton Planned Mobility Projects	Azalea St/NW 4th St Sidewalk		NW 10th Ct	NW 7th St	Sidewalk	Boca Raton	Municipal Plan	Boca Raton	Commissioner District 4	City Of Boca Raton
90	BR-8	Boca Raton Planned Mobility Projects	Mizner Blvd	Create low stress connectivity for Downtown with curb protected bike/mobiilty lanes and sidewalk	US 1	US 1	Pedestrian Bridge	Boca Raton	Municipal Plan	Boca Raton	Commissioner District 4	City Of Boca Raton, Boca Raton Community Redevelopment Agency
91	BR-80	Boca Raton Planned Mobility Projects	Periwinkle St/NW 6th St Sidewalk		Cardinal Ave	NW 7th Ave	Sidewalk	Boca Raton	Municipal Plan	Boca Raton	Commissioner District 4	City Of Boca Raton
92	BR-81	Boca Raton Planned Mobility Projects	NW 5th Ave Sidewalk		Glades Rd	NW 7th St	Sidewalk	Boca Raton	Municipal Plan	Boca Raton	Commissioner District 4	City Of Boca Raton
93	BR-82	Boca Raton Planned Mobility Projects	NW 6th Ave Sidewalk		NW 5th Ave	NW 7th St	Sidewalk	Boca Raton	Municipal Plan	Boca Raton	Commissioner District 4	City Of Boca Raton
94	BR-83	Boca Raton Planned Mobility Projects	NW 3rd Ave Sidewalk		Glades Rd	NW 4th Diagonal	Sidewalk	Boca Raton	Municipal Plan	Boca Raton	Commissioner District 4	City Of Boca Raton
95	BR-84	Boca Raton Planned Mobility Projects	SW 14th Dr		I95	Gonzalo Rd	Sidewalk	Boca Raton	Municipal Plan	Boca Raton	Commissioner District 4	City Of Boca Raton
96	BR-85	Boca Raton Planned Mobility Projects	Isabel Rd E		SW 20th St	SW 14th Dr	Sidewalk	Boca Raton	Municipal Plan	Boca Raton	Commissioner District 4	City Of Boca Raton
97	BR-86	Boca Raton Planned Mobility Projects	SW 20th St		Las Casas Rd	SW 8th Ave	Sidewalk	Boca Raton	Municipal Plan	Boca Raton	Commissioner District 4	City Of Boca Raton
98	BR-87	Boca Raton Planned Mobility Projects	Juana Rd		SW 18th St	SW 21st St	Sidewalk	Boca Raton	Municipal Plan	Boca Raton	Commissioner District 4	City Of Boca Raton

99	BR-88	Boca Raton Planned Mobility Projects	SW 17th St Sidewalk		Las Casas Rd	Hermosa Rd	Sidewalk	Boca Raton	Municipal Plan	Boca Raton	Commissioner District 4	City Of Boca Raton
100	BR-89	Boca Raton Planned Mobility Projects	Isabel Rd Oeste		SW 18th St	SW 14th St	Sidewalk	Boca Raton	Municipal Plan	Boca Raton	Commissioner District 4	City Of Boca Raton
101	BR-9	Boca Raton Planned Mobility Projects	Palmetto Park Pedestrian Bridge	Pedestrian Bridge Crossing Palmetto Park Rd	N/A	N/A	Multiuse Path Bridge	Boca Raton	Municipal Plan	Boca Raton	Commissioner District 4	City Of Boca Raton, Boca Raton Community Redevelopment Agency
102	BR-90	Boca Raton Planned Mobility Projects	SW 16th St Sidewalk		Las Casas Rd	Hermosa Rd	Sidewalk	Boca Raton	Municipal Plan	Boca Raton	Commissioner District 4	City Of Boca Raton
103	BR-91	Boca Raton Planned Mobility Projects	SW 15th St		Las Casas Rd	Juana Rd	Sidewalk	Boca Raton	Municipal Plan	Boca Raton	Commissioner District 4	City Of Boca Raton
104	BR-92	Boca Raton Planned Mobility Projects	SW 11th Pl Sidewalk		SW 5th Ct	SW 4th Ct	Sidewalk	Boca Raton	Municipal Plan	Boca Raton	Commissioner District 4	City Of Boca Raton, Lake Worth Drainage District
105	BR-93	Boca Raton Planned Mobility Projects	SW 2nd Ave Sidewalk		SW 13th Pl	SW 11th Pl	Sidewalk	Boca Raton	Municipal Plan	Boca Raton	Commissioner District 4	City Of Boca Raton, Boca Raton Community Redevelopment Agency, Lake Worth Drainage District
106	BR-94	Boca Raton Planned Mobility Projects	E Royal Palm Rd		Minzer Blvd	SE 5th Ave	Sidewalk	Boca Raton	Municipal Plan	Boca Raton	Commissioner District 4	City Of Boca Raton, Boca Raton Community Redevelopment Agency
107	BR-95	Boca Raton Planned Mobility Projects	NW 9th St Sidewalk		NW 3rd Ave	Boca Raton Blvd	Sidewalk	Boca Raton	Municipal Plan	Boca Raton	Commissioner District 4	City Of Boca Raton
108	BR-96	Boca Raton Planned Mobility Projects	NW 8th St Sidewalk		NW 3rd Ave	Boca Raton Blvd	Sidewalk	Boca Raton	Municipal Plan	Boca Raton	Commissioner District 4	City Of Boca Raton
109	BR-97	Boca Raton Planned Mobility Projects	Verde Trail Sidewalk		St Andrews Blvd	Town Center Rd	Sidewalk	Boca Raton	Municipal Plan	Boca Raton	Commissioner District 4	City Of Boca Raton, Lake Worth Drainage District
110	BR-98	Boca Raton Planned Mobility Projects	Olive Way/Palm Ave Sidewalk		A1A	NE 6th St	Sidewalk	Boca Raton	Municipal Plan	Boca Raton	Commissioner District 4	City Of Boca Raton
111	BR-99	Boca Raton Planned Mobility Projects	Marble Way/Spanish Trail/NE 4th St Sidewalk		A1A	Coquina Way	Sidewalk	Boca Raton	Municipal Plan	Boca Raton	Commissioner District 4	City Of Boca Raton
112	DB-32	Bicycle Pedestrian Master Plan, City of Delray Beach	Dixie Highway	NA	South City Limit	SE 10th Street	Shared Use Path	Delray Beach	Municipal Plan	Delray Beach	Commissioner District 7, Commissioner District 4	City Of Boca Raton, City Of Delray Beach, Delray Beach Community Redevelopment Agency
113	DB-72	Bicycle Pedestrian Master Plan, City of Delray Beach	Dixie Highway	NA	South City Limit	Linton Boulevard	Shared Use Path	Delray Beach	Municipal Plan	Delray Beach	Commissioner District 4	City Of Boca Raton, City Of Delray Beach

114	PBIA-10	PBIADowntown West Palm Beach Grade-Separated Autonomous Connector (APM)	APM Boca	Proposed grade-separated automated people mover system connecting Palm Beach International Airport (PBIA) to Downtown West Palm Beach via an elevated, dedicated guideway using autonomous vehicle technology	Proposed grade-separated automated people mover system connecting Palm Beach International Airport (PBIA) to Downtown West Palm Beach via an elevated, dedicated guideway using autonomous vehicle technology	Local	PBC / PBIA	Commissioner District 4	City Of Boca Raton, Boca Raton Community Redevelopment Agency, Lake Worth Drainage District
115	PBIA-15	PBIADowntown West Palm Beach Grade-Separated Autonomous Connector (APM)	TriRail BRIC FAU Brightline	Proposed grade-separated automated people mover system connecting Palm Beach International Airport (PBIA) to Downtown West Palm Beach via an elevated, dedicated guideway using autonomous vehicle technology	Proposed grade-separated automated people mover system connecting Palm Beach International Airport (PBIA) to Downtown West Palm Beach via an elevated, dedicated guideway using autonomous vehicle technology	Local	PBC / PBIA	Commissioner District 4	City Of Boca Raton, Boca Raton Community Redevelopment Agency, Lake Worth Drainage District
116	PBIA-21	PBIADowntown West Palm Beach Grade-Separated Autonomous Connector (APM)	Sugar Sand	Proposed grade-separated automated people mover system connecting Palm Beach International Airport (PBIA) to Downtown West Palm Beach via an elevated, dedicated guideway using autonomous vehicle technology	Proposed grade-separated automated people mover system connecting Palm Beach International Airport (PBIA) to Downtown West Palm Beach via an elevated, dedicated guideway using autonomous vehicle technology	Local	PBC / PBIA	Commissioner District 4	City Of Boca Raton, Lake Worth Drainage District
117	PBIA-22	PBIADowntown West Palm Beach Grade-Separated Autonomous Connector (APM)	Boca City Hall	Proposed grade-separated automated people mover system connecting Palm Beach International Airport (PBIA) to Downtown West Palm Beach via an elevated, dedicated guideway using autonomous vehicle technology	Proposed grade-separated automated people mover system connecting Palm Beach International Airport (PBIA) to Downtown West Palm Beach via an elevated, dedicated guideway using autonomous vehicle technology	Local	PBC / PBIA	Commissioner District 4	City Of Boca Raton, Boca Raton Community Redevelopment Agency
118	PBIA-23	PBIADowntown West Palm Beach Grade-Separated Autonomous Connector (APM)	Boca Raton	Proposed grade-separated automated people mover system connecting Palm Beach International Airport (PBIA) to Downtown West Palm Beach via an elevated, dedicated guideway using autonomous vehicle technology	Proposed grade-separated automated people mover system connecting Palm Beach International Airport (PBIA) to Downtown West Palm Beach via an elevated, dedicated guideway using autonomous vehicle technology	Local	PBC / PBIA	Commissioner District 4	City Of Boca Raton

119	PBIA-24	PBIADowntown West Palm Beach Grade-Separated Autonomous Connector (APM)	Tri Rail	Proposed grade-separated automated people mover system connecting Palm Beach International Airport (PBIA) to Downtown West Palm Beach via an elevated, dedicated guideway using autonomous vehicle technology	Proposed grade-separated automated people mover system connecting Palm Beach International Airport (PBIA) to Downtown West Palm Beach via an elevated, dedicated guideway using autonomous vehicle technology	Local	PBC / PBIA	Commissioner District 4	City Of Boca Raton
120	PBIA-25	PBIADowntown West Palm Beach Grade-Separated Autonomous Connector (APM)	Boca City Hall Redevelopment	Proposed grade-separated automated people mover system connecting Palm Beach International Airport (PBIA) to Downtown West Palm Beach via an elevated, dedicated guideway using autonomous vehicle technology	Proposed grade-separated automated people mover system connecting Palm Beach International Airport (PBIA) to Downtown West Palm Beach via an elevated, dedicated guideway using autonomous vehicle technology	Local	PBC / PBIA	Commissioner District 4	City Of Boca Raton
121	PBIA-26	PBIADowntown West Palm Beach Grade-Separated Autonomous Connector (APM)	FAU	Proposed grade-separated automated people mover system connecting Palm Beach International Airport (PBIA) to Downtown West Palm Beach via an elevated, dedicated guideway using autonomous vehicle technology	Proposed grade-separated automated people mover system connecting Palm Beach International Airport (PBIA) to Downtown West Palm Beach via an elevated, dedicated guideway using autonomous vehicle technology	Local	PBC / PBIA	Commissioner District 4	City Of Boca Raton, Lake Worth Drainage District
122	PBIA-27	PBIADowntown West Palm Beach Grade-Separated Autonomous Connector (APM)	FAU High	Proposed grade-separated automated people mover system connecting Palm Beach International Airport (PBIA) to Downtown West Palm Beach via an elevated, dedicated guideway using autonomous vehicle technology	Proposed grade-separated automated people mover system connecting Palm Beach International Airport (PBIA) to Downtown West Palm Beach via an elevated, dedicated guideway using autonomous vehicle technology	Local	PBC / PBIA	Commissioner District 4	City Of Boca Raton, Lake Worth Drainage District
123	PBIA-28	PBIADowntown West Palm Beach Grade-Separated Autonomous Connector (APM)	FAU	Proposed grade-separated automated people mover system connecting Palm Beach International Airport (PBIA) to Downtown West Palm Beach via an elevated, dedicated guideway using autonomous vehicle technology	Proposed grade-separated automated people mover system connecting Palm Beach International Airport (PBIA) to Downtown West Palm Beach via an elevated, dedicated guideway using autonomous vehicle technology	Local	PBC / PBIA	Commissioner District 4	City Of Boca Raton, Lake Worth Drainage District

124	PBIA-29	PBIADowntown West Palm Beach Grade-Separated Autonomous Connector (APM)	FAU North	Proposed grade-separated automated people mover system connecting Palm Beach International Airport (PBIA) to Downtown West Palm Beach via an elevated, dedicated guideway using autonomous vehicle technology	Proposed grade-separated automated people mover system connecting Palm Beach International Airport (PBIA) to Downtown West Palm Beach via an elevated, dedicated guideway using autonomous vehicle technology	Local	PBC / PBIA	Commissioner District 4	City Of Boca Raton, Lake Worth Drainage District
125	PBIA-30	PBIADowntown West Palm Beach Grade-Separated Autonomous Connector (APM)	BRIC	Proposed grade-separated automated people mover system connecting Palm Beach International Airport (PBIA) to Downtown West Palm Beach via an elevated, dedicated guideway using autonomous vehicle technology	Proposed grade-separated automated people mover system connecting Palm Beach International Airport (PBIA) to Downtown West Palm Beach via an elevated, dedicated guideway using autonomous vehicle technology	Local	PBC / PBIA	Commissioner District 4	City Of Boca Raton, Lake Worth Drainage District
126	PBIA-31	PBIADowntown West Palm Beach Grade-Separated Autonomous Connector (APM)	TriRail Boca	Proposed grade-separated automated people mover system connecting Palm Beach International Airport (PBIA) to Downtown West Palm Beach via an elevated, dedicated guideway using autonomous vehicle technology	Proposed grade-separated automated people mover system connecting Palm Beach International Airport (PBIA) to Downtown West Palm Beach via an elevated, dedicated guideway using autonomous vehicle technology	Local	PBC / PBIA	Commissioner District 4	City Of Boca Raton, Lake Worth Drainage District
127	PBIA-32	PBIADowntown West Palm Beach Grade-Separated Autonomous Connector (APM)	Boca North	Proposed grade-separated automated people mover system connecting Palm Beach International Airport (PBIA) to Downtown West Palm Beach via an elevated, dedicated guideway using autonomous vehicle technology	Proposed grade-separated automated people mover system connecting Palm Beach International Airport (PBIA) to Downtown West Palm Beach via an elevated, dedicated guideway using autonomous vehicle technology	Local	PBC / PBIA	Commissioner District 4	City Of Boca Raton
128	PBIA-7	PBIADowntown West Palm Beach Grade-Separated Autonomous Connector (APM)	APM South	Proposed grade-separated automated people mover system connecting Palm Beach International Airport (PBIA) to Downtown West Palm Beach via an elevated, dedicated guideway using autonomous vehicle technology	Proposed grade-separated automated people mover system connecting Palm Beach International Airport (PBIA) to Downtown West Palm Beach via an elevated, dedicated guideway using autonomous vehicle technology	Local	PBC / PBIA	Commissioner District 7, Commissioner District 2, Commissioner District 4	City Of Boynton Beach, Town Of Hypoluxo, City Of Lake Worth Beach, City Of Boca Raton, City Of Delray Beach, Town Of Lantana, City Of West Palm Beach, West Palm Beach Community Redevelopment Agency, Delray Beach Community Redevelopment

										Agency, Lake Worth Community Redevelopment Agency, Boca Raton Community Redevelopment Agency, Boynton Beach Community Redevelopment Agency
129	PBTPA-1003	Vision 2050 LRTP	SUN Trail North-South along Atlantic Coast	Completion of the SUN Trail and East Coast Greenway, generally along the US1 or A1A corridor, from Broward County to Martin County.	Completion of the SUN Trail and East Coast Greenway, generally along the US1 or A1A corridor, from Broward County to Martin County.	Multiple	Palm Beach MPO Plan	Palm Beach MPO	Commissioner District 7, Commissioner District 1, Commissioner District 2, Commissioner District 4	Town Of Manalapan, City Of Boynton Beach, Town Of Juno Beach, Town Of Highland Beach, Town Of Ocean Ridge, Town Of Briny Breezes, Town Of Jupiter, City Of Riviera Beach, Town Of Gulf Stream, City Of Lake Worth Beach, City Of Boca Raton, City Of Delray Beach, Town Of Lantana, City Of Palm Beach Gardens, Village Of Tequesta, Village Of North Palm Beach, City Of West Palm Beach, West Palm Beach Community Redevelopment Agency, Delray Beach Community Redevelopment Agency, Lake Worth Community Redevelopment Agency, Northwood Community Redevelopment Agency, Riviera Beach Community Redevelopment Agency, Jupiter Community Redevelopment Agency

130	PBTPA-1017	Vision 2050 LRTP	Glades Road Diverging Diamond Interchange	Jurisdiction: FDOT. Project Bounds: Glades Rd from Renaissance Way to NW 15th Ave. Description: Provide physical barrier at crosswalks, Add Signal Heads for Bicyclists, Physical Barrier for Bicyclists.	Jurisdiction: FDOT. Project Bounds: Glades Rd from Renaissance Way to NW 15th Ave. Description: Provide physical barrier at crosswalks, Add Signal Heads for Bicyclists, Physical Barrier for Bicyclists.	Boca Raton	Palm Beach MPO Plan	Palm Beach MPO	Commissioner District 4	City Of Boca Raton, Lake Worth Drainage District
131	PBTPA-1024	Vision 2050 LRTP	SR 5 (US 1)	Jurisdiction: Boca Raton. Project Bounds: SW 18th St - NE 8 St. Description: .	Jurisdiction: Boca Raton. Project Bounds: SW 18th St - NE 8 St. Description: .	Boca Raton	Palm Beach MPO Plan	Palm Beach MPO	Commissioner District 4	City Of Boca Raton, Boca Raton Community Redevelopment Agency
132	PBTPA-1036	Vision 2050 LRTP	Congress Ave.	Jurisdiction: Delray Beach. Project Bounds: Atlantic Ave. - C-15 Canal. Description: .	Jurisdiction: Delray Beach. Project Bounds: Atlantic Ave. - C-15 Canal. Description: .	Delray Beach	Palm Beach MPO Plan	Palm Beach MPO	Commissioner District 7, Commissioner District 4	City Of Boca Raton, City Of Delray Beach, Lake Worth Drainage District
133	PBTPA-1061	Vision 2050 LRTP	Jeffrey Street	Jurisdiction: Boca Raton. Project Bounds: NW 2nd Avenue to NW 4th Avenue. Description: Complete Streets / Local.	Jurisdiction: Boca Raton. Project Bounds: NW 2nd Avenue to NW 4th Avenue. Description: Complete Streets / Local.		Palm Beach MPO Plan	Palm Beach MPO	Commissioner District 4	City Of Boca Raton
134	PBTPA-1062	Vision 2050 LRTP	NE 5th Avenue	Jurisdiction: Boca Raton. Project Bounds: NE 14th Street to Palmetto Park Road. Description: Complete Streets / Local.	Jurisdiction: Boca Raton. Project Bounds: NE 14th Street to Palmetto Park Road. Description: Complete Streets / Local.		Palm Beach MPO Plan	Palm Beach MPO	Commissioner District 4	City Of Boca Raton, Boca Raton Community Redevelopment Agency
135	PBTPA-1063	Vision 2050 LRTP	SW 18th Street	Jurisdiction: Boca Raton. Project Bounds: Addision Avenue to Military Trail. Description: Complete Streets / Local.	Jurisdiction: Boca Raton. Project Bounds: Addision Avenue to Military Trail. Description: Complete Streets / Local.		Palm Beach MPO Plan	Palm Beach MPO	Commissioner District 4	City Of Boca Raton, Lake Worth Drainage District
136	PBTPA-1096	Vision 2050 LRTP	I 95 Express Lanes from Broward County to Martin County	I-95 Managed Lanes Master Plan (Palm Beach County)	I-95 Managed Lanes Master Plan (Palm Beach County)		Palm Beach MPO Plan	FDOT SIS	Commissioner District 7, Commissioner District 1, Commissioner District 2, Commissioner District 3, Commissioner District 4	City Of Boynton Beach, Town Of Jupiter, City Of Riviera Beach, City Of Lake Worth Beach, City Of Boca Raton, City Of Delray Beach, Town Of Lantana, City Of Palm Beach Gardens, City Of West Palm Beach, Delray Beach Community Redevelopment Agency, Lake Worth Community Redevelopment Agency, Boynton Beach Community Redevelopment Agency, Lake Worth Drainage District, Northern Palm Beach

									County Improvement District, South Indian River Water Control District
137	PBTPA-1230	Vision 2050 LRTP	Tri-Rail Boca Raton Station - Electric Vehicle Charging	Electric Vehicle Charging Stations	Electric Vehicle Charging Stations	Palm Beach MPO Plan	SFRTA	Commissioner District 4	City Of Boca Raton, Lake Worth Drainage District
138	PBTPA-1323	Vision 2050 LRTP	Clint Moore Rd from Jog Rd to Military Tr lane addition	Widen 4L to 6L	Widen 4L to 6L	Palm Beach MPO Plan	Palm Beach County	Commissioner District 4	City Of Boca Raton, Lake Worth Drainage District
139	PBTPA-1326	Vision 2050 LRTP	Jog Rd from Glades Rd to Potomac Rd lane addition	Widening 4 to 6 lanes	Widening 4 to 6 lanes	Palm Beach MPO Plan	Palm Beach County	Commissioner District 4	City Of Boca Raton, Lake Worth Drainage District
140	PBTPA-1327	Vision 2050 LRTP	Jog Rd from Potomac Rd to Yamato Rd lane addition	Widening 4 to 6 lanes	Widening 4 to 6 lanes	Palm Beach MPO Plan	Palm Beach County	Commissioner District 4	City Of Boca Raton, Lake Worth Drainage District
141	PBTPA-1329	Vision 2050 LRTP	SR 845 (Powerline Rd) Lane Addition from Palmetto Park Rd to Sunstream Blvd	Widen 4 to 6 lanes	Widen 4 to 6 lanes	Palm Beach MPO Plan	Palm Beach County	Commissioner District 4	City Of Boca Raton, Lake Worth Drainage District
142	PBTPA-1337	Vision 2050 LRTP	Old Dixie Hwy from Yamato Rd to Linton Blvd lane addition	Widen 3L to 5L- 80 ft. R/W will require extensive acqusition including buildings and bussinesses. ,Improvement Segment in Miles = 3	Widen 3L to 5L- 80 ft. R/W will require extensive acqusition including buildings and bussinesses. ,Improvement Segment in Miles = 3	Palm Beach MPO Plan	Palm Beach County	Commissioner District 4	City Of Boca Raton, City Of Delray Beach
143	PBTPA-1342	Vision 2050 LRTP	SR 845 (Powerline Rd) Lane Addition from Sunstream Blvd to Glades Rd	Widen 4 to 6 lanes. Requires moving median to east	Widen 4 to 6 lanes. Requires moving median to east	Palm Beach MPO Plan	Palm Beach County	Commissioner District 4	City Of Boca Raton, Lake Worth Drainage District
144	PBTPA-1350	Vision 2050 LRTP	Clint Moore Rd @ Military Trl intersection improvements	Triple SB and NB left turn lanes. Add a third lane in both the northbound left turn lanes and southbound left turn lanes for ultimate triple lefts on both approaches.	Triple SB and NB left turn lanes. Add a third lane in both the northbound left turn lanes and southbound left turn lanes for ultimate triple lefts on both approaches.	Palm Beach MPO Plan	Palm Beach County	Commissioner District 4	City Of Boca Raton, Lake Worth Drainage District

145	PBTPA-1430	Vision 2050 LRTP	SR 794 (Yamato Rd) at Congress Avenue Intersection Safety Improvements	Enhance pedestrian and bicycle safety through intersection improvements, or by providing a grade separated pedestrian bridge.	Enhance pedestrian and bicycle safety through intersection improvements, or by providing a grade separated pedestrian bridge.	Palm Beach MPO Plan	Boca Raton	Commissioner District 4	City Of Boca Raton, Lake Worth Drainage District
146	PBTPA-1431	Vision 2050 LRTP	El Rio Trail Landscaping	Install shade trees along the El Rio Trail to improve usage of the El Rio Trail.	Install shade trees along the El Rio Trail to improve usage of the El Rio Trail.	Palm Beach MPO Plan	Boca Raton	Commissioner District 4	City Of Boca Raton, Lake Worth Drainage District
147	PBTPA-1432	Vision 2050 LRTP	NW 4th Avenue @ NW 4th Diagonal roundabout	Diagonal roundabout - feasibility study, design, and construction	Diagonal roundabout - feasibility study, design, and construction	Palm Beach MPO Plan	Boca Raton	Commissioner District 4	City Of Boca Raton
148	PBTPA-1433	Vision 2050 LRTP	NW 4th Avenue @ NW 2nd Avenue roundabout	Roundabout feasibility study, design, and construction	Roundabout feasibility study, design, and construction	Palm Beach MPO Plan	Boca Raton	Commissioner District 4	City Of Boca Raton, Boca Raton Community Redevelopment Agency
149	PBTPA-1434	Vision 2050 LRTP	4th Ave from Camino Real to Palmetto Park Rd	Widen roadway and incorporate multimodal Improvements to address Capacity and mobility needs.	Widen roadway and incorporate multimodal Improvements to address Capacity and mobility needs.	Palm Beach MPO Plan	Boca Raton	Commissioner District 4	City Of Boca Raton
150	PBTPA-1435	Vision 2050 LRTP	Boca Raton Canal Pedestrian Bridge from Town Bay Dr and Town Center Rd	Provide a connection from Town Center Mall to residences to the south by a pedestrian trail/bridge over the canal between Town Center Road and Town Bay Drive (Comprehensive Plan Future Land Use Element Policy LU 3.5.1).	Provide a connection from Town Center Mall to residences to the south by a pedestrian trail/bridge over the canal between Town Center Road and Town Bay Drive (Comprehensive Plan Future Land Use Element Policy LU 3.5.1).	Palm Beach MPO Plan	Boca Raton	Commissioner District 4	City Of Boca Raton, Lake Worth Drainage District
151	PBTPA-1436	Vision 2050 LRTP	El Rio Trail Enhancements	El Rio Trail Enhancements (shown in the 2023-2024 CIP document)	El Rio Trail Enhancements (shown in the 2023-2024 CIP document)	Palm Beach MPO Plan	Boca Raton	Commissioner District 4	City Of Boca Raton, Lake Worth Drainage District
152	PBTPA-1515	Vision 2050 LRTP	Access Improvements surrounding Boca Public and Private Schools	Identify missing active transportation facilities serving all local public and private schools within a 0.25-mile buffer zone.	Identify missing active transportation facilities serving all local public and private schools within a 0.25-mile buffer zone.	Palm Beach MPO Plan	Boca Raton	Commissioner District 4	City Of Boca Raton, Boca Raton Community Redevelopment Agency
153	PBTPA-1516	Vision 2050 LRTP	Boca Raton utility relocations within ped/bike facilities	Identify utility conflicts within sidewalks and shared use pathways, including poles and utility boxes, and implement a timeline when such infrastructure can be relocated, with priority to school routes and other high-use corridors.	Identify utility conflicts within sidewalks and shared use pathways, including poles and utility boxes, and implement a timeline when such infrastructure can be relocated, with priority to school routes and other high-use corridors.	Palm Beach MPO Plan	Boca Raton	Commissioner District 4	City Of Boca Raton, Boca Raton Community Redevelopment Agency

154	PBTPA-1517	Vision 2050 LRTP	Boca Raton - Bus Stop Transfer Enhancements	Identify all bus transfer stops located within the Municipal to identify needed improvements for improved pedestrian and bicycle access, comfort and safety.	Identify all bus transfer stops located within the Municipal to identify needed improvements for improved pedestrian and bicycle access, comfort and safety.	Palm Beach MPO Plan	Boca Raton	Commissioner District 4	City Of Boca Raton, Boca Raton Community Redevelopment Agency
155	PBTPA-1518	Vision 2050 LRTP	Boca Shared Use Pathway Improvements	Identify gaps in the use pathway network throughout the Municipal.	Identify gaps in the use pathway network throughout the Municipal.	Palm Beach MPO Plan	Boca Raton	Commissioner District 4	City Of Boca Raton, Boca Raton Community Redevelopment Agency
156	PBTPA-1519	Vision 2050 LRTP	Boca Canal Shared Use Pathways	Install shared use pathways along the canals. Where possible, install street trees.	Install shared use pathways along the canals. Where possible, install street trees.	Palm Beach MPO Plan	Boca Raton	Commissioner District 4	City Of Boca Raton, Boca Raton Community Redevelopment Agency
157	PBTPA-1520	Vision 2050 LRTP	Boca Raton - Transit Circulators	Evaluate and identify high usage corridors within the Municipal to provide a circulator system, in addition to a Brightline circulator.	Evaluate and identify high usage corridors within the Municipal to provide a circulator system, in addition to a Brightline circulator.	Palm Beach MPO Plan	Boca Raton	Commissioner District 4	City Of Boca Raton, Boca Raton Community Redevelopment Agency
158	PBTPA-1521	Vision 2050 LRTP	Boca Raton - East-West Transit Corridors	Identify East-West corridors, and prioritize certain corridors to implement systems including shuttle systems or light rail transit	Identify East-West corridors, and prioritize certain corridors to implement systems including shuttle systems or light rail transit	Palm Beach MPO Plan	Boca Raton	Commissioner District 4	City Of Boca Raton, Boca Raton Community Redevelopment Agency
159	PBTPA-1522	Vision 2050 LRTP	A1A Transit Service	Install high quality bus transit system that travels along A1A, throughout the County.	Install high quality bus transit system that travels along A1A, throughout the County.	Palm Beach MPO Plan	Boca Raton	Commissioner District 4	City Of Boca Raton, Boca Raton Community Redevelopment Agency
160	PBTPA-1523	Vision 2050 LRTP	Boca Raton - Transit Service Between Tri-Rail Station and Brightline	Study and implement a shuttle or another connector system between the Tri-Rail system and Brightline.	Study and implement a shuttle or another connector system between the Tri-Rail system and Brightline.	Palm Beach MPO Plan	Boca Raton	Commissioner District 4	City Of Boca Raton, Boca Raton Community Redevelopment Agency
161	PBTPA-1524	Vision 2050 LRTP	Boca Raton - Bus Rapid Transit Study	Study of the most appropriate Bus Rapid Transit corridors throughout the City and the South Florida region.	Study of the most appropriate Bus Rapid Transit corridors throughout the City and the South Florida region.	Palm Beach MPO Plan	Boca Raton	Commissioner District 4	City Of Boca Raton, Boca Raton Community Redevelopment Agency
162	PBTPA-1525	Vision 2050 LRTP	Boca Downtown Area Transportation Improvements	Support multimodal access by enhancing intersection design and operations, providing a complete and connected network of pedestrian and bicycle facilities, enhancing transit access for intermodal transfer opportunities, and enhancing the environment with appropriate lighting and traffic control devices that improve access and safety.	Support multimodal access by enhancing intersection design and operations, providing a complete and connected network of pedestrian and bicycle facilities, enhancing transit access for intermodal transfer opportunities, and enhancing the environment with appropriate lighting and traffic control devices that improve access and safety.	Palm Beach MPO Plan	Boca Raton	Commissioner District 4	City Of Boca Raton, Boca Raton Community Redevelopment Agency

163	PBTPA-1526	Vision 2050 LRTP	FAU Area Transportation Improvements	Support multimodal access by enhancing intersection design and operations, providing a complete and connected network of pedestrian and bicycle facilities, enhancing transit access for intermodal transfer opportunities, and enhancing the environment with appropriate lighting and traffic control devices that improve access and safety.	Support multimodal access by enhancing intersection design and operations, providing a complete and connected network of pedestrian and bicycle facilities, enhancing transit access for intermodal transfer opportunities, and enhancing the environment with appropriate lighting and traffic control devices that improve access and safety.	Palm Beach MPO Plan	Boca Raton	Commissioner District 4	City Of Boca Raton, Lake Worth Drainage District
164	PBTPA-1527	Vision 2050 LRTP	Boca Regional Hospital Area Transportation Improvements	Support multimodal access by enhancing intersection design and operations, providing a complete and connected network of pedestrian and bicycle facilities, enhancing transit access for intermodal transfer opportunities, and enhancing the environment with appropriate lighting and traffic control devices that improve access and safety.	Support multimodal access by enhancing intersection design and operations, providing a complete and connected network of pedestrian and bicycle facilities, enhancing transit access for intermodal transfer opportunities, and enhancing the environment with appropriate lighting and traffic control devices that improve access and safety.	Palm Beach MPO Plan	Boca Raton	Commissioner District 4	City Of Boca Raton, Lake Worth Drainage District
165	PBTPA-1528	Vision 2050 LRTP	Boca University Commons Shopping Plaza Area Transportation Improvements	Support multimodal access by enhancing intersection design and operations, providing a complete and connected network of pedestrian and bicycle facilities, enhancing transit access for intermodal transfer opportunities, and enhancing the environment with appropriate lighting and traffic control devices that improve access and safety.	Support multimodal access by enhancing intersection design and operations, providing a complete and connected network of pedestrian and bicycle facilities, enhancing transit access for intermodal transfer opportunities, and enhancing the environment with appropriate lighting and traffic control devices that improve access and safety.	Palm Beach MPO Plan	Boca Raton	Commissioner District 4	City Of Boca Raton, Lake Worth Drainage District
166	PBTPA-1529	Vision 2050 LRTP	Boca Midtown Area Transportation Improvements	Support multimodal access by enhancing intersection design and operations, providing a complete and connected network of pedestrian and bicycle facilities, enhancing transit access for intermodal transfer opportunities, and enhancing the environment with appropriate lighting and traffic control devices that improve access and safety.	Support multimodal access by enhancing intersection design and operations, providing a complete and connected network of pedestrian and bicycle facilities, enhancing transit access for intermodal transfer opportunities, and enhancing the environment with appropriate lighting and traffic control devices that improve access and safety.	Palm Beach MPO Plan	Boca Raton	Commissioner District 4	City Of Boca Raton, Lake Worth Drainage District

167	PBTPA-1530	Vision 2050 LRTP	Boca Town Center Mall Area Transportation Improvements	Support multimodal access by enhancing intersection design and operations, providing a complete and connected network of pedestrian and bicycle facilities, enhancing transit access for intermodal transfer opportunities, and enhancing the environment with appropriate lighting and traffic control devices that improve access and safety.	Support multimodal access by enhancing intersection design and operations, providing a complete and connected network of pedestrian and bicycle facilities, enhancing transit access for intermodal transfer opportunities, and enhancing the environment with appropriate lighting and traffic control devices that improve access and safety.	Palm Beach MPO Plan	Boca Raton	Commissioner District 4	City Of Boca Raton, Lake Worth Drainage District
168	PBTPA-1531	Vision 2050 LRTP	El Rio Trail Neighborhood Connectors	Study appropriate locations and construct East-west shared use pathway/green corridors connecting along El Rio Trail.	Study appropriate locations and construct East-west shared use pathway/green corridors connecting along El Rio Trail.	Palm Beach MPO Plan	Boca Raton	Commissioner District 4	City Of Boca Raton, Lake Worth Drainage District
169	PBTPA-1532	Vision 2050 LRTP	NW 1st Avenue and NE 2nd Street Walkability Enhancements	NW 1st Avenue and NE 2nd Street Walkability Enhancements to also go along with the new opening of the Brightline Station	NW 1st Avenue and NE 2nd Street Walkability Enhancements to also go along with the new opening of the Brightline Station	Palm Beach MPO Plan	Boca Raton	Commissioner District 4	City Of Boca Raton, Boca Raton Community Redevelopment Agency
170	PBTPA-1540	Vision 2050 LRTP	Boca Raton Mobility Improvements Between the Mall and Downtown	Provide intermodal (pedestrian, bicycle, and shuttle) connections from the Mall area to the Downtown (Brightline area), Hospital, and other attractor areas.	Provide intermodal (pedestrian, bicycle, and shuttle) connections from the Mall area to the Downtown (Brightline area), Hospital, and other attractor areas.	Palm Beach MPO Plan	Boca Raton	Commissioner District 4	City Of Boca Raton, Boca Raton Community Redevelopment Agency
171	PBTPA-1560	Vision 2050 LRTP	SR 808 (Glades Rd) Transit Hubs at SR 7 and US 1	Passenger Terminal	Passenger Terminal	Palm Beach MPO Plan	FDOT	Commissioner District 4, Commissioner District 5	City Of Boca Raton, Lake Worth Drainage District
172	PBTPA-1576	Vision 2050 LRTP	Boca Trailhead Parks	Install pocket parks that connect shared use pathways throughout the Municipal.	Install pocket parks that connect shared use pathways throughout the Municipal.	Palm Beach MPO Plan	Boca Raton	Commissioner District 4	City Of Boca Raton, Boca Raton Community Redevelopment Agency
173	PBTPA-1587	Vision 2050 LRTP	Countywide Intersection Improvements	Intersection Improvements to Congress Ave. and 6th Ave., Congress Ave. and SW 30th Ave., Congress Ave. and Golf Rd. / SW 23rd Ave., Hypoluxo Rd. and Seacrest Blvd., Congress Ave. and Lake Worth Rd., 10th Ave. N. and Davis Rd., CR-880 and CR 700, Haverhill Rd. and 45th St., Donald Ross Rd. and Height Blvd.	Intersection Improvements to Congress Ave. and 6th Ave., Congress Ave. and SW 30th Ave., Congress Ave. and Golf Rd. / SW 23rd Ave., Hypoluxo Rd. and Seacrest Blvd., Congress Ave. and Lake Worth Rd., 10th Ave. N. and Davis Rd., CR-880 and CR 700, Haverhill Rd. and 45th St., Donald Ross Rd. and Height Blvd.	Palm Beach MPO Plan	Palm Beach County	Commissioner District 7, Commissioner District 6, Commissioner District 1, Commissioner District 3, Commissioner District 4	City Of Boynton Beach, Village Of Palm Springs, Town Of Jupiter, City Of Boca Raton, Town Of Lantana, City Of West Palm Beach, Palm Springs Community Redevelopment Agency, Lake Worth Drainage District, Northern Palm Beach County Improvement District

174	PBTPA-1590	Vision 2050 LRTP	Boca Raton - MOD Zone - Boca Raton Downtown	Boca Raton MOD service. There is the downtown/CRA area, surround neighborhoods area, and specific servie points that work together to build this MOD. Refer to projects BOC0068-BOC0078 for additional MOD components.	Boca Raton MOD service. There is the downtown/CRA area, surround neighborhoods area, and specific servie points that work together to build this MOD. Refer to projects BOC0068-BOC0078 for additional MOD components.	Palm Beach MPO Plan	Boca Raton	Commissioner District 4	City Of Boca Raton, Boca Raton Community Redevelopment Agency, Lake Worth Drainage District
175	PBTPA-1591	Vision 2050 LRTP	Boca Raton - Tri-Rail Station to Downtown Mobility Service Point	Refer to project BOC0067 that defines this service point or area with the main MOD.	Refer to project BOC0067 that defines this service point or area with the main MOD.	Palm Beach MPO Plan	Boca Raton	Commissioner District 4	City Of Boca Raton, Lake Worth Drainage District
176	PBTPA-1592	Vision 2050 LRTP	Boca Raton - Spanish River Library to Downtown Mobility Service Point	Refer to project BOC0067 that defines this service point or area with the main MOD.	Refer to project BOC0067 that defines this service point or area with the main MOD.	Palm Beach MPO Plan	Boca Raton	Commissioner District 4	City Of Boca Raton, Lake Worth Drainage District
177	PBTPA-1593	Vision 2050 LRTP	Boca Raton - FAU to Downtown Mobility Service Point	Refer to project BOC0067 that defines this service point or area with the main MOD.	Refer to project BOC0067 that defines this service point or area with the main MOD.	Palm Beach MPO Plan	Boca Raton	Commissioner District 4	City Of Boca Raton, Lake Worth Drainage District
178	PBTPA-1594	Vision 2050 LRTP	Boca Raton - Town Center Transit Station to Downtown Mobility Service Point	Refer to project BOC0067 that defines this service point or area with the main MOD.	Refer to project BOC0067 that defines this service point or area with the main MOD.	Palm Beach MPO Plan	Boca Raton	Commissioner District 4	City Of Boca Raton, Lake Worth Drainage District
179	PBTPA-1595	Vision 2050 LRTP	Gumbo Limbo Nature Center to Downtown Mobility Service Point	Refer to project BOC0067 that defines this service point or area with the main MOD.	Refer to project BOC0067 that defines this service point or area with the main MOD.	Palm Beach MPO Plan	Boca Raton	Commissioner District 4	City Of Boca Raton
180	PBTPA-1596	Vision 2050 LRTP	Red Reef Park to Downtown Mobility Service Point	Refer to project BOC0067 that defines this service point or area with the main MOD.	Refer to project BOC0067 that defines this service point or area with the main MOD.	Palm Beach MPO Plan	Boca Raton	Commissioner District 4	City Of Boca Raton
181	PBTPA-1597	Vision 2050 LRTP	Boca Raton - South Beach Park to Downtown Mobility Service Point	Refer to project BOC0067 that defines this service point or area with the main MOD.	Refer to project BOC0067 that defines this service point or area with the main MOD.	Palm Beach MPO Plan	Boca Raton	Commissioner District 4	City Of Boca Raton
182	PBTPA-1598	Vision 2050 LRTP	Boca Raton - South Inlet Park to Downtown Mobility Service Point	Refer to project BOC0067 that defines this service point or area with the main MOD.	Refer to project BOC0067 that defines this service point or area with the main MOD.	Palm Beach MPO Plan	Boca Raton	Commissioner District 4	City Of Boca Raton
183	PBTPA-1599	Vision 2050 LRTP	Boca Raton - Sugar Sand Park to Downtown Mobility Service Point	Refer to project BOC0067 that defines this service point or area with the main MOD.	Refer to project BOC0067 that defines this service point or area with the main MOD.	Palm Beach MPO Plan	Boca Raton	Commissioner District 4	City Of Boca Raton, Lake Worth Drainage District

184	PBTPA-1604	Vision 2050 LRTP	I 95 Pedestrian Bridge connecting Peninsula Corporate Center and Federal Highway	Provide for a pedestrian and bicycle connection between Peninsula Corporate Center to the east across I 95 to North Federal Highway (Comprehensive Plan Future Land Use Element Policy LU 3.3.4).	Provide for a pedestrian and bicycle connection between Peninsula Corporate Center to the east across I 95 to North Federal Highway (Comprehensive Plan Future Land Use Element Policy LU 3.3.4).	Palm Beach MPO Plan	Boca Raton	Commissioner District 4	City Of Boca Raton, Lake Worth Drainage District
185	PBTPA-1605	Vision 2050 LRTP	Boca A1A Pedestrian and Bicycle Safety Improvements	Installation of Rectangular Rapid Flashing Beacons along A-1-A and other high pedestrian concentrated areas.	Installation of Rectangular Rapid Flashing Beacons along A-1-A and other high pedestrian concentrated areas.	Palm Beach MPO Plan	Boca Raton	Commissioner District 4	City Of Boca Raton, Boca Raton Community Redevelopment Agency
186	PBTPA-1707	Vision 2050 LRTP	El Rio Trail extension-DeHoernle to Sugar Sand Park	The El Rio trail system can expand from DeHoernle Park to Suguar Sand Park using a shared use trail, with minimal conflict with the road system or private ownership. This will lead to a much safer bike and ped transit system in the Municipal of Boca Raton.	The El Rio trail system can expand from DeHoernle Park to Suguar Sand Park using a shared use trail, with minimal conflict with the road system or private ownership. This will lead to a much safer bike and ped transit system in the Municipal of Boca Raton.	Palm Beach MPO Plan	Boca Raton	Commissioner District 4	City Of Boca Raton, Lake Worth Drainage District
187	PBTPA-1708	Vision 2050 LRTP	Military Trl Pedestrian Bridge at Spanish River Blvd	Pedestrian Bridge needed at military trail and Spanish river.	Pedestrian Bridge needed at military trail and Spanish river.	Palm Beach MPO Plan	Boca Raton	Commissioner District 4	City Of Boca Raton, Lake Worth Drainage District
188	PBTPA-1709	Vision 2050 LRTP	Jeffrey St and Clint Moore Rd Underpass at FEC	Underpass needed to cross under FEC rail and connect Clint Moore Road to Jeffrey Street	Underpass needed to cross under FEC rail and connect Clint Moore Road to Jeffrey Street	Palm Beach MPO Plan	Boca Raton	Commissioner District 4	City Of Boca Raton
189	PBTPA-1710	Vision 2050 LRTP	Patch Reef Park to Downtown Mobility Service Point	Refer to project BOC0067 that defines this service point or area with the main MOD.	Refer to project BOC0067 that defines this service point or area with the main MOD.	Palm Beach MPO Plan	Boca Raton	Commissioner District 4	City Of Boca Raton, Lake Worth Drainage District
190	PBTPA-1711	Vision 2050 LRTP	SW9th to SW 8th Ter Pedestrian Connector	Non-vehicular access only for ped bike connection through neighborhood.	Non-vehicular access only for ped bike connection through neighborhood.	Palm Beach MPO Plan	Boca Raton	Commissioner District 4	City Of Boca Raton, Lake Worth Drainage District
191	PBTPA-1715	Vision 2050 LRTP	Boca Raton - Brightline Train Station East Platform	This project is focused on the design and construction of a platform and crossover bridge for the east side of the station and other appropriate improvements to facilitate ease of use and safety for riders as they enter and exit the train.	This project is focused on the design and construction of a platform and crossover bridge for the east side of the station and other appropriate improvements to facilitate ease of use and safety for riders as they enter and exit the train.	Palm Beach MPO Plan	Boca Raton	Commissioner District 4	City Of Boca Raton

192	PBTPA-1716	Vision 2050 LRTP	Boca Raton - Downtown Complete Streets Study	This project supports Infrastructure Policies 1.1, 1.3, and 1.4 and Transportation Policy 1.1 through sustainable and resilient infrastructure, including sidewalks, pedestrian pathways, walkability connectors, crosswalks, benches, and trash receptacles; encouraging complete streets projects to improve the pedestrian experience; enhancing the pedestrian experience in the Downtown area; and designing traffic improvements to provide adequate access and pedestrian connectivity within the Downtown.	This project supports Infrastructure Policies 1.1, 1.3, and 1.4 and Transportation Policy 1.1 through sustainable and resilient infrastructure, including sidewalks, pedestrian pathways, walkability connectors, crosswalks, benches, and trash receptacles; encouraging complete streets projects to improve the pedestrian experience; enhancing the pedestrian experience in the Downtown area; and designing traffic improvements to provide adequate access and pedestrian connectivity within the Downtown.	Palm Beach MPO Plan	Boca Raton	Commissioner District 4	City Of Boca Raton, Boca Raton Community Redevelopment Agency
193	PBTPA-1717	Vision 2050 LRTP	Boca Raton - Parking Study	This project evaluates and develops specialized parking strategies to enhance vehicular circulation and mobility generally, parking management in the Downtown, including directional signage to existing parking facility/facilities.	This project evaluates and develops specialized parking strategies to enhance vehicular circulation and mobility generally, parking management in the Downtown, including directional signage to existing parking facility/facilities.	Palm Beach MPO Plan	Boca Raton	Commissioner District 4	City Of Boca Raton, Boca Raton Community Redevelopment Agency
194	PBTPA-1718	Vision 2050 LRTP	Boca Raton - Roadway & Sidewalk Improvements	Upgrade and enhance the functionality and aesthetics of the Downtown roadway and sidewalk infrastructure to enhance the overall experience through periodic inspections/development and implementation of a uniform system to optimize resurfacing, rejuvenation and reconstruction of the roadway and sidewalk infrastructure.	Upgrade and enhance the functionality and aesthetics of the Downtown roadway and sidewalk infrastructure to enhance the overall experience through periodic inspections/development and implementation of a uniform system to optimize resurfacing, rejuvenation and reconstruction of the roadway and sidewalk infrastructure.	Palm Beach MPO Plan	Boca Raton	Commissioner District 4	City Of Boca Raton, Boca Raton Community Redevelopment Agency, Lake Worth Drainage District

195	PBTPA-1719	Vision 2050 LRTP	Boca Raton - Palmetto Park Road Study	A comprehensive evaluation and analysis of the East Palmetto Park Road corridor between Federal Highway and NE 5th Avenue focused on enhancing connectivity and mobility, including the implementation, development and construction of creative corridor alternatives that enhance functionality and aesthetics and advance connectivity and mobility goals. This project supports Infrastructure Policies 1.1 and 1.3, and Transportation Policy 1.1 by enhancing sustainable and resilient infrastructure, including sidewalks, pedestrian pathways, walkability connectors, crosswalks, benches, and trash receptacles, aiming to improve the pedestrian experience through complete streets projects and ensure that traffic improvements facilitate adequate access and connectivity throughout the Downtown.	A comprehensive evaluation and analysis of the East Palmetto Park Road corridor between Federal Highway and NE 5th Avenue focused on enhancing connectivity and mobility, including the implementation, development and construction of creative corridor alternatives that enhance functionality and aesthetics and advance connectivity and mobility goals. This project supports Infrastructure Policies 1.1 and 1.3, and Transportation Policy 1.1 by enhancing sustainable and resilient infrastructure, including sidewalks, pedestrian pathways, walkability connectors, crosswalks, benches, and trash receptacles, aiming to improve the pedestrian experience through complete streets projects and ensure that traffic improvements facilitate adequate access and connectivity throughout the Downtown.	Palm Beach MPO Plan	Boca Raton	Commissioner District 4	City Of Boca Raton, Boca Raton Community Redevelopment Agency
196	PBTPA-1720	Vision 2050 LRTP	Boca Raton - Downtown Signal Maintenance	This project is an ongoing program to improve the aesthetics of all mast arms and streetlights in the Community Redevelopment Area (CRA). The service life of the painting is approximately fifteen years (warranted).	This project is an ongoing program to improve the aesthetics of all mast arms and streetlights in the Community Redevelopment Area (CRA). The service life of the painting is approximately fifteen years (warranted).	Palm Beach MPO Plan	Boca Raton	Commissioner District 4	City Of Boca Raton, Boca Raton Community Redevelopment Agency
197	PBTPA-1721	Vision 2050 LRTP	Boca Raton - Downtown Transit Management Program (TDM)	This project is focused on developing a transit program for Downtown to increase personal mobility and reduce the number of single-occupancy vehicles on the road by providing a safe and efficient transit system that connects residents and visitors to Downtown.	This project is focused on developing a transit program for Downtown to increase personal mobility and reduce the number of single-occupancy vehicles on the road by providing a safe and efficient transit system that connects residents and visitors to Downtown.	Palm Beach MPO Plan	Boca Raton	Commissioner District 4	City Of Boca Raton, Boca Raton Community Redevelopment Agency, Lake Worth Drainage District

198	PBTPA-1722	Vision 2050 LRTP	Boca Raton - City Complete Streets Study	The project will establish a secure and effective traffic system for vehicles, pedestrians, cyclists, and transit users, alongside efforts to improve accessibility, efficiency, and safety for all commuters and travelers within our City. This project will improve pedestrian and bicycle facilities to accommodate and encourage the use of bicycles and walking as transportation. These include but are not limited to sidewalks, bicycle lanes, bicycle lockers, bicycle fix-it stations, signage, painted intersections, painted crosswalks, and other enhancements to improve pedestrian and bicycle safety.	The project will establish a secure and effective traffic system for vehicles, pedestrians, cyclists, and transit users, alongside efforts to improve accessibility, efficiency, and safety for all commuters and travelers within our City. This project will improve pedestrian and bicycle facilities to accommodate and encourage the use of bicycles and walking as transportation. These include but are not limited to sidewalks, bicycle lanes, bicycle lockers, bicycle fix-it stations, signage, painted intersections, painted crosswalks, and other enhancements to improve pedestrian and bicycle safety.	Palm Beach MPO Plan	Boca Raton	Commissioner District 4	City Of Boca Raton, Boca Raton Community Redevelopment Agency
199	PBTPA-1723	Vision 2050 LRTP	Boca Raton - NW/SW 4th Ave Widening	NW/SW 4th Avenue is an existing two-lane undivided collector road that extends from Camino Real to NW 20th Street and continues north as NW 5th Avenue to Spanish River Boulevard. In 2018/19, the City retained a consultant to perform a feasibility study for the conversion of NW/SW 4th Avenue into a four-lane collector.	NW/SW 4th Avenue is an existing two-lane undivided collector road that extends from Camino Real to NW 20th Street and continues north as NW 5th Avenue to Spanish River Boulevard. In 2018/19, the City retained a consultant to perform a feasibility study for the conversion of NW/SW 4th Avenue into a four-lane collector.	Palm Beach MPO Plan	Boca Raton	Commissioner District 4	City Of Boca Raton, Lake Worth Drainage District
200	PBTPA-1724	Vision 2050 LRTP	Boca Raton - Railroad Signal Maintenance	There are two railways currently operating in the City of Boca Raton: The Florida East Coast Railway Company (FEC), located on the west side of Dixie Highway and the CSX, located west of I-95. The CSX tracks are owned by the Florida Department of Transportation (FDOT) and operated by the South Florida Regional Transportation Authority (SFRTA). The FEC tracks are owned and operated by	There are two railways currently operating in the City of Boca Raton: The Florida East Coast Railway Company (FEC), located on the west side of Dixie Highway and the CSX, located west of I-95. The CSX tracks are owned by the Florida Department of Transportation (FDOT) and operated by the South Florida Regional Transportation Authority (SFRTA). The FEC tracks are owned and operated by	Palm Beach MPO Plan	Boca Raton	Commissioner District 4	City Of Boca Raton, Boca Raton Community Redevelopment Agency, Lake Worth Drainage District

				the FEC Railway Company. There are several at-grade intersections within City rights-of-way and the City of Boca Raton is responsible for their maintenance (eight crossings along the FEC tracks and one crossing along the CSX tracks).	the FEC Railway Company. There are several at-grade intersections within City rights-of-way and the City of Boca Raton is responsible for their maintenance (eight crossings along the FEC tracks and one crossing along the CSX tracks).				
201	PBTPA-1725	Vision 2050 LRTP	Boca Raton - Sidewalk Upgrades Program	The sidewalk upgrades program includes inspection of sidewalk and ADA curb ramps, preparation of contract documents, procuring construction services, project management and inspection of completed work. In addition, sidewalks will be rehabilitated in conjunction with Utility Services neighborhood improvement program. $645,700 has been rebudgeted from FY2023/24.	The sidewalk upgrades program includes inspection of sidewalk and ADA curb ramps, preparation of contract documents, procuring construction services, project management and inspection of completed work. In addition, sidewalks will be rehabilitated in conjunction with Utility Services neighborhood improvement program. $645,700 has been rebudgeted from FY2023/24.	Palm Beach MPO Plan	Boca Raton	Commissioner District 4	City Of Boca Raton, Boca Raton Community Redevelopment Agency
202	PBTPA-1726	Vision 2050 LRTP	Boca Raton - Signal Maintenance	This is an ongoing program for traffic improvements to the public street system. Typical projects include new traffic signals, revisions to traffic signals, traffic signal infrastructure upgrades, vehicle detection improvements, signal system network (network switches, routes, and fiber) upgrades, and school zone improvements.	This is an ongoing program for traffic improvements to the public street system. Typical projects include new traffic signals, revisions to traffic signals, traffic signal infrastructure upgrades, vehicle detection improvements, signal system network (network switches, routes, and fiber) upgrades, and school zone improvements.	Palm Beach MPO Plan	Boca Raton	Commissioner District 4	City Of Boca Raton, Boca Raton Community Redevelopment Agency
203	PBTPA-1727	Vision 2050 LRTP	Boca Raton - Mast Arm Signal Upgrades	The Florida Department of Transportations (FDOT) Plans Preparation Manual, Topic No. 625-000-007, requires that all traffic signals installed on the State Highway System that are within the Mast Arm Structures Boundary shall be supported by mast arms. This project systematically replaces old span wire traffic signal supports throughout the City with mast arm structures that	The Florida Department of Transportations (FDOT) Plans Preparation Manual, Topic No. 625-000-007, requires that all traffic signals installed on the State Highway System that are within the Mast Arm Structures Boundary shall be supported by mast arms. This project systematically replaces old span wire traffic signal supports throughout the City with mast arm structures that	Palm Beach MPO Plan	Boca Raton	Commissioner District 4	City Of Boca Raton, Boca Raton Community Redevelopment Agency

				meet current FDOT wind load criteria.	meet current FDOT wind load criteria.					
204	PBTPA-1728	Vision 2050 LRTP	Boca Raton - City Transit Management Program (TDM)	The City's transit program increases personal mobility and reduces the number of single-occupancy vehicles on the City's road network by providing a safe and efficient transit system. This transit system connects residents and visitors to multiple areas of major activity throughout the City, while providing connections to the existing regional transportation network.	The City's transit program increases personal mobility and reduces the number of single-occupancy vehicles on the City's road network by providing a safe and efficient transit system. This transit system connects residents and visitors to multiple areas of major activity throughout the City, while providing connections to the existing regional transportation network.	Palm Beach MPO Plan	Boca Raton	Commissioner District 4	City Of Boca Raton, Lake Worth Drainage District
205	PBTPA-1730	Vision 2050 LRTP	Boca Raton - Southeast Neighborhoods to Downtown Service Area	Refer to project BOC0067 that defines this service point or area with the main MOD.	Refer to project BOC0067 that defines this service point or area with the main MOD.	Palm Beach MPO Plan	Boca Raton	Commissioner District 4	City Of Boca Raton, Lake Worth Drainage District
206	PBTPA-1755	Vision 2050 LRTP	PalmTran Route 1 Improvements (US 1)	Weekday: 20→15min; Sat: 30→20min; Sun: 30→20min. Enhanced transit shelters. 374 bus stop improvements. ITS/TSMO: 127 signals	Frequency improvements, Shelter enhancements, Stop improvements	Palm Beach MPO Plan	PalmTran, Palm Beach MPO, Palm Beach County	Commissioner District 7, Commissioner District 1, Commissioner District 2, Commissioner District 4	City Of Boynton Beach, Town Of Hypoluxo, City Of Riviera Beach, City Of Lake Worth Beach, City Of Boca Raton, City Of Delray Beach, Town Of Lake Park, Town Of Lantana, City Of Palm Beach Gardens, Village Of North Palm Beach, City Of West Palm Beach, West
207	PBTPA-1756	Vision 2050 LRTP	PalmTran Route 2 Improvements (Congress Ave)	Sat: 45→20min; Sun: 60→20min. 220 bus stop improvements. ITS/TSMO: 69 signals	Frequency improvements, Stop improvements	Palm Beach MPO Plan	PalmTran, Palm Beach County, Palm Beach MPO	Commissioner District 7, Commissioner District 2, Commissioner District 3, Commissioner District 4	City Of Boynton Beach, Village Of Palm Springs, City Of Atlantis, City Of Boca Raton, City Of Delray Beach, City Of West Palm Beach, West Palm Beach Community Redevelopment Agency, Palm Springs

									Community Redevelopment Agency, Lake Worth Drainage District
208	PBTPA-1757	Vision 2050 LRTP	PalmTran Route 3 Improvements (Military Trail)	Sat: 30→20min; Sun: 60→20min. 312 bus stop improvements. ITS/TSMO: 83 signals	Frequency improvements, Stop improvements	Palm Beach MPO Plan	PalmTran, Palm Beach County, Palm Beach MPO	Commissioner District 7, Commissioner District 1, Commissioner District 2, Commissioner District 3, Commissioner District 4, Commissioner District 5	Village Of Golf, Town Of Haverhill, Village Of Palm Springs, City Of Atlantis, City Of Riviera Beach, City Of Boca Raton, City Of Delray Beach, City Of Palm Beach Gardens, City Of West Palm Beach, City Of Greenacres, Westgate/Belvedere Community Redevelo
209	PBTPA-1783	Vision 2050 LRTP	PalmTran Route 91 Improvements (Glades Rd)	Weekday: 60→30min; Sat: 60→30min. 113 bus stop improvements. ITS/TSMO: 55 signals	Frequency improvements, Stop improvements	Palm Beach MPO Plan	Palm Beach MPO, PalmTran, Palm Beach County	Commissioner District 4, Commissioner District 5	City Of Boca Raton, Lake Worth Drainage District, Boca Raton Community Redevelopment Agency
210	PBTPA-1784	Vision 2050 LRTP	PalmTran Route 92 Improvements	Sat: 60→30min; Weekday: 60→30min. 96 bus stop improvements. ITS/TSMO: 37 signals	Frequency improvements, Stop improvements	Palm Beach MPO Plan	PalmTran, Palm Beach County	Commissioner District 4, Commissioner District 5	City Of Boca Raton, Boca Raton Community Redevelopment Agency, Lake Worth Drainage District
211	PBTPA-1785	Vision 2050 LRTP	PalmTran Route 94 Improvements	Weekday: 40→15min; Sat: 60→30min; Sun: 60→30min. 37 bus stop improvements. ITS/TSMO: 17 signals	Frequency improvements, Stop improvements	Palm Beach MPO Plan	PalmTran, Palm Beach County	Commissioner District 4	City Of Boca Raton, Boca Raton Community Redevelopment Agency, Lake Worth Drainage District
212	PBTPA-1786	Vision 2050 LRTP	PalmTran Route 5 Improvements (Jog Rd)	New route on Jog Road. Weekday: 30min; Weekend: 60min. 86 bus stop improvements. ITS/TSMO: 75 signals	New route, Frequency improvements, Stop improvements	Palm Beach MPO Plan	PalmTran, Palm Beach County	Commissioner District 7, Commissioner District 2, Commissioner District 3, Commissioner District 4, Commissioner District 5	City Of Boca Raton, City Of West Palm Beach, City Of Greenacres, Lake Worth Drainage District, Northern Palm Beach County Improvement District
213	PBTPA-1793	Vision 2050 LRTP	PalmTran Route 89 Improvements (Clint Moore Rd)	New route on Clint Moore. Daily: 60min. 1 bus stop improvement. ITS/TSMO: 18 signals	New route, Stop improvements	Palm Beach MPO Plan	PalmTran, Palm Beach County	Commissioner District 4	City Of Boca Raton, Lake Worth Drainage District

214	PBTPA-1796	Vision 2050 LRTP	PalmTran Route x105x Improvements (Gardens Mall to Boca Tri-Rail)	New Express route between Gardens Mall and Boca Raton Tri-Rail. Daily: 60min. 8 bus stop improvements. ITS/TSMO: 19 signals	New route, Express service, Stop improvements		Palm Beach MPO Plan	PalmTran, Palm Beach County	Commissioner District 7, Commissioner District 1, Commissioner District 2, Commissioner District 3, Commissioner District 4	City Of Boynton Beach, City Of Riviera Beach, City Of Lake Worth Beach, City Of Boca Raton, City Of Delray Beach, Town Of Lantana, City Of Palm Beach Gardens, City Of West Palm Beach
215	PBTPA-370	Vision 2050 LRTP	E. Camino Real over ICWW Bridge Replacement	Movable Bascule Bridge Possible Replacement. Bridge No. 934408	Movable Bascule Bridge Possible Replacement. Bridge No. 934408	Boca Raton	Palm Beach MPO Plan	FDOT	Commissioner District 4	City Of Boca Raton
216	PBTPA-375	Vision 2050 LRTP	SR A1A over Boca Inlet Bridge Replacement	Movable Bascule Bridge Possible Replacement. Bridge No. 930060	Movable Bascule Bridge Possible Replacement. Bridge No. 930060	Boca Raton	Palm Beach MPO Plan	FDOT	Commissioner District 4	City Of Boca Raton
217	PBTPA-378	Vision 2050 LRTP	Spanish River Blvd over ICWW Bridge Replacement (WB & EB)	Movable Bascule Bridge Possible Replacement. Bridge Nos. 930154 & 930226	Movable Bascule Bridge Possible Replacement. Bridge Nos. 930154 & 930226	Boca Raton	Palm Beach MPO Plan	FDOT	Commissioner District 4	City Of Boca Raton
218	PBTPA-381	Vision 2050 LRTP	FEC Railway and South Florida Rail Corridor Amtrak Passenger Service from Miami to Jacksonville	New Passenger Service	New Passenger Service	Multiple	Palm Beach MPO Plan	FDOT	Commissioner District 7, Commissioner District 1, Commissioner District 2, Commissioner District 3, Commissioner District 4	City Of Boynton Beach, Town Of Hypoluxo, Town Of Jupiter, City Of Riviera Beach, City Of Lake Worth Beach, City Of Boca Raton, City Of Delray Beach, Town Of Lake Park, Town Of Lantana, City Of Palm Beach Gardens, Town Of Lake Clarke Shores, Village Of Tequesta, Village Of North Palm Beach, Town Of Mangonia Park, City Of West Palm Beach, West Palm Beach Community Redevelopment Agency, Delray Beach Community Redevelopment Agency, Lake Worth Community Redevelopment Agency, Boca Raton Community Redevelopment Agency, Northwood Community

										Redevelopment Agency, Lake Park Community Redevelopment Agency, Boynton Beach Community Redevelopment Agency, Riviera Beach Community Redevelopment Agency, Lake Worth Drainage District, Northern Palm Beach County Improvement District
219	PBTPA-383	Vision 2050 LRTP	I 95 Interchange Modification @ Palmetto Park Rd	Modify Interchange	Modify Interchange	Boca Raton	Palm Beach MPO Plan	FDOT	Commissioner District 4	City Of Boca Raton, Lake Worth Drainage District
220	PBTPA-392	Vision 2050 LRTP	Glades Rd (SR 808) Urban Fixed Guideway from SR 7 to US 1	New Passenger Service	New Passenger Service	Boca Raton	Palm Beach MPO Plan	FDOT	Commissioner District 4, Commissioner District 5	City Of Boca Raton, Lake Worth Drainage District
221	PBTPA-409	Vision 2050 LRTP	Congress Ave (SR 807) Congress Ave ITS from Southern Blvd to Yamato Rd	Project scope will include various ATMS deployment based on the TSM&O strategies identified in the 2021 FDOT District 4 TSM&O Master Plan. Infrastructure deployment may include, but not limited to, fiber communications network, CCTV camera for full coverage, Bluetooth travel time system, MVDS, ADMS, signal upgrade (such as controller upgrades, additional detections, Adaptive System, Transit Signal Priority, UPS). Coordination	Project scope will include various ATMS deployment based on the TSM&O strategies identified in the 2021 FDOT District 4 TSM&O Master Plan. Infrastructure deployment may include, but not limited to, fiber communications network, CCTV camera for full coverage, Bluetooth travel time system, MVDS, ADMS, signal upgrade (such as controller upgrades, additional detections, Adaptive System, Transit Signal Priority, UPS). Coordination	Multiple	Palm Beach MPO Plan	FDOT	Commissioner District 7, Commissioner District 2, Commissioner District 3, Commissioner District 4	City Of Boynton Beach, Village Of Palm Springs, City Of Atlantis, City Of Boca Raton, City Of Delray Beach, Palm Springs Community Redevelopment Agency, Lake Worth Drainage District

				with the Signal Maintaining Agencies will be needed for signal upgrades.	with the Signal Maintaining Agencies will be needed for signal upgrades.					
222	PBTPA-410	Vision 2050 LRTP	Signals	Project scope will include various ATMS deployment based on the TSM&O strategies identified in the 2021 FDOT District 4 TSM&O Master Plan. Infrastructure deployment may include, but not limited to, fiber communications network, CCTV camera for full coverage, Bluetooth travel time system, MVDS, ADMS, signal upgrade (such as controller upgrades, additional detections, Adaptive System, Transit Signal Priority, UPS). Coordination with the Signal Maintaining Agencies will be needed for signal upgrades.	Project scope will include various ATMS deployment based on the TSM&O strategies identified in the 2021 FDOT District 4 TSM&O Master Plan. Infrastructure deployment may include, but not limited to, fiber communications network, CCTV camera for full coverage, Bluetooth travel time system, MVDS, ADMS, signal upgrade (such as controller upgrades, additional detections, Adaptive System, Transit Signal Priority, UPS). Coordination with the Signal Maintaining Agencies will be needed for signal upgrades.	Boca Raton	Palm Beach MPO Plan	FDOT	Commissioner District 4	City Of Boca Raton, Lake Worth Drainage District
223	PBTPA-414	Vision 2050 LRTP	Military Trl (SR 809) ITS from Yamato Rd to Town Center Cir	Project scope will include various ATMS deployment based on the TSM&O strategies identified in the 2021 FDOT District 4 TSM&O Master Plan. Infrastructure deployment may include, but not limited to, fiber communications network, CCTV camera for full coverage, Bluetooth travel time system, MVDS, ADMS, signal upgrade (such as controller upgrades, additional detections, Adaptive System, Transit Signal Priority, UPS). Coordination with the Signal Maintaining Agencies will be needed for signal upgrades.	Project scope will include various ATMS deployment based on the TSM&O strategies identified in the 2021 FDOT District 4 TSM&O Master Plan. Infrastructure deployment may include, but not limited to, fiber communications network, CCTV camera for full coverage, Bluetooth travel time system, MVDS, ADMS, signal upgrade (such as controller upgrades, additional detections, Adaptive System, Transit Signal Priority, UPS). Coordination with the Signal Maintaining Agencies will be needed for signal upgrades.	Boca Raton	Palm Beach MPO Plan	FDOT	Commissioner District 4	City Of Boca Raton, Lake Worth Drainage District

224	PBTPA-435	Vision 2050 LRTP	Congress Ave & Peninsula Corporate Drive Truck Parking	Redevelopment of the park-and-ride to incorporate truck parking facilities.	Redevelopment of the park-and-ride to incorporate truck parking facilities.	Boca Raton	Palm Beach MPO Plan	FDOT	Commissioner District 4	City Of Boca Raton, Lake Worth Drainage District
225	PBTPA-437	Vision 2050 LRTP	Palmetto Park Rd over ICWW bridge repairs	Bascule Bridge rehabilitation, painting and fender system repairs.	Bascule Bridge rehabilitation, painting and fender system repairs.	Boca Raton	Palm Beach MPO Plan	Palm Beach County	Commissioner District 4	City Of Boca Raton, Boca Raton Community Redevelopment Agency
226	PBTPA-467	Vision 2050 LRTP	Congress Ave (SR 807) Complete Street from City of Boca Raton to City of Boynton Beach	Pedestrian, bicycle, accessibility, and safety improvements	Pedestrian, bicycle, accessibility, and safety improvements	Delray Beach	Palm Beach MPO Plan	Delray Beach	Commissioner District 7, Commissioner District 4	City Of Boca Raton, City Of Delray Beach, Lake Worth Drainage District
227	PBTPA-500	Vision 2050 LRTP	El Rio Trail Grade Separation at Spanish River Boulevard	Construct a grade separation (underpass) of El Rio Trail at Spanish River Boulevard	Construct a grade separation (underpass) of El Rio Trail at Spanish River Boulevard	Boca Raton	Palm Beach MPO Plan	Boca Raton	Commissioner District 4	City Of Boca Raton, Lake Worth Drainage District
228	PBTPA-501	Vision 2050 LRTP	Boca Brightline Station Pedestrian Overpass to Mizner Park	Construct a pedestrian bridge from the Brightline Station to Mizner Park	Construct a pedestrian bridge from the Brightline Station to Mizner Park	Boca Raton	Palm Beach MPO Plan	Boca Raton	Commissioner District 4	City Of Boca Raton, Boca Raton Community Redevelopment Agency
229	PBTPA-502	Vision 2050 LRTP	Boca Brightline Station Area Pedestrian and Bicycle Acccess Improvements	Pedestrian and bicycle improvements near major intersections, east of the Boca Raton Brightline Train Station (Dixie Highway & N. Federal Highway (N-S), and NE 2nd Street and Palmetto Park Road (E-W).	Pedestrian and bicycle improvements near major intersections, east of the Boca Raton Brightline Train Station (Dixie Highway & N. Federal Highway (N-S), and NE 2nd Street and Palmetto Park Road (E-W).	Boca Raton	Palm Beach MPO Plan	Boca Raton	Commissioner District 4	City Of Boca Raton, Boca Raton Community Redevelopment Agency
230	PBTPA-504	Vision 2050 LRTP	Jeffery St Road Extension from 2nd Ave to Federal Hwy	Extension of Jeffery Street between NW 2nd Ave Federal Highway, with a new FEC railroad crossing.	Extension of Jeffery Street between NW 2nd Ave Federal Highway, with a new FEC railroad crossing.	Boca Raton	Palm Beach MPO Plan	Boca Raton	Commissioner District 4	City Of Boca Raton
231	PBTPA-505	Vision 2050 LRTP	Federal Hwy Intersection Improvements @ 20th Street	Provide bicycle and pedestrian safety enhancements, and traffic signal improvements.	Provide bicycle and pedestrian safety enhancements, and traffic signal improvements.	Boca Raton	Palm Beach MPO Plan	Boca Raton	Commissioner District 4	City Of Boca Raton
232	PBTPA-508	Vision 2050 LRTP	Patch Reef Trail from Verde Trail to Sugar Sand Park	Extend Patch Reef Trail from Verde Trail to Sugar Sand Park	Extend Patch Reef Trail from Verde Trail to Sugar Sand Park	Boca Raton	Palm Beach MPO Plan	Boca Raton	Commissioner District 4	City Of Boca Raton, Lake Worth Drainage District
233	PBTPA-509	Vision 2050 LRTP	El Rio Trail South Extension	Expand the El Rio Trail south from Glades Road to Palmetto Park Road.	Expand the El Rio Trail south from Glades Road to Palmetto Park Road.	Boca Raton	Palm Beach MPO Plan	Boca Raton	Commissioner District 4	City Of Boca Raton, Lake Worth Drainage District
234	PBTPA-510	Vision 2050 LRTP	NW 2nd Ave Complete Street from E Palmetto Park Rd to NW 67th St	NW 2nd Avenue Complete Streets project with a protected bike lanes	NW 2nd Avenue Complete Streets project with a protected bike lanes	Boca Raton	Palm Beach MPO Plan	Boca Raton	Commissioner District 4	City Of Boca Raton, Boca Raton Community Redevelopment Agency, Lake Worth Drainage District
235	PBTPA-511	Vision 2050 LRTP	Mizner Blvd Complete Street from S Federal	Sponsor Clarification Requested	Sponsor Clarification Requested	Boca Raton	Palm Beach	Boca Raton	Commissioner District 4	City Of Boca Raton, Boca Raton Community Redevelopment Agency

			Hwy to N Federal Hwy				MPO Plan			
236	PBTPA-512	Vision 2050 LRTP	Palmetto Park Road Complete Street from SW 3rd Ave to A1A	Redesign Palmetto Park Road to enhance multimodal mobility and safety.	Redesign Palmetto Park Road to enhance multimodal mobility and safety.	Boca Raton	Palm Beach MPO Plan	Boca Raton	Commissioner District 4	City Of Boca Raton, Boca Raton Community Redevelopment Agency
237	PBTPA-513	Vision 2050 LRTP	Military Trl (SR 809) Shared Use Path from Town Center Mall to Spanish River Park	Construct a shared-use path along Military Trail connecting the Town Center transit station to Spanish River Park	Construct a shared-use path along Military Trail connecting the Town Center transit station to Spanish River Park	Boca Raton	Palm Beach MPO Plan	Boca Raton	Commissioner District 4	City Of Boca Raton, Lake Worth Drainage District
238	PBTPA-516	Vision 2050 LRTP	SFRC Fiber Communication	Installation of Fiber Optic Cable along the South Florida Rail Corridor (SFRC).	Installation of Fiber Optic Cable along the South Florida Rail Corridor (SFRC).	Multiple	Palm Beach MPO Plan	SFRTA	Commissioner District 7, Commissioner District 2, Commissioner District 3, Commissioner District 4	City Of Boynton Beach, City Of Lake Worth Beach, City Of Boca Raton, City Of Delray Beach, Town Of Lantana, Town Of Lake Clarke Shores, Town Of Mangonia Park, City Of West Palm Beach, West Palm Beach Community Redevelopment Agency, Northwood Community Redevelopment Agency, Boynton Beach Community Redevelopment Agency, Lake Worth Drainage District
239	PBTPA-517	Vision 2050 LRTP	SFRC Grade Crossings and Signals - Signal Safety Improvements	Railroad crossing rehabilitation and signal safety upgrades in the South Florida Rail Corridor (SFRC).	Railroad crossing rehabilitation and signal safety upgrades in the South Florida Rail Corridor (SFRC).	Multiple	Palm Beach MPO Plan	SFRTA	Commissioner District 7, Commissioner District 2, Commissioner District 3, Commissioner District 4	City Of Boynton Beach, City Of Lake Worth Beach, City Of Boca Raton, City Of Delray Beach, Town Of Lantana, Town Of Lake Clarke Shores, Town Of Mangonia Park, City Of West Palm Beach, West Palm Beach Community Redevelopment Agency, Northwood Community Redevelopment Agency, Boynton Beach Community Redevelopment Agency, Lake Worth Drainage District

240	PBTPA-518	Vision 2050 LRTP	SFRC Wood Tie Conversion to Concrete	Change existing wood ties in the South Florida Rail Corridor to concrete ties.	Change existing wood ties in the South Florida Rail Corridor to concrete ties.	Multiple	Palm Beach MPO Plan	SFRTA	Commissioner District 7, Commissioner District 2, Commissioner District 3, Commissioner District 4	City Of Boynton Beach, City Of Lake Worth Beach, City Of Boca Raton, City Of Delray Beach, Town Of Lantana, Town Of Lake Clarke Shores, Town Of Mangonia Park, City Of West Palm Beach, West Palm Beach Community Redevelopment Agency, Northwood Community Redevelopment Agency, Boynton Beach Community Redevelopment Agency, Lake Worth Drainage District
241	PBTPA-520	Vision 2050 LRTP	Tri-Rail New Automated Fare Collection System (AFCS)	A new Automated Fare Collecton System (AFCS) for Tri-Rail stations	A new Automated Fare Collecton System (AFCS) for Tri-Rail stations	Multiple	Palm Beach MPO Plan	SFRTA	Commissioner District 7, Commissioner District 2, Commissioner District 3, Commissioner District 4	City Of Boynton Beach, City Of Lake Worth Beach, City Of Boca Raton, City Of Delray Beach, Town Of Mangonia Park, City Of West Palm Beach, West Palm Beach Community Redevelopment Agency, Lake Worth Drainage District
242	PBTPA-560	Vision 2050 LRTP	Dixie Hwy (SR 811) ITS from Yamato Rd to Royal Palm Way	Project scope will include various ATMS deployment based on the TSM&O strategies identified in the 2021 FDOT District 4 TSM&O Master Plan. Infrastructure deployment may include, but not limited to, fiber communications network, CCTV camera for full coverage, Bluetooth travel time system, MVDS, ADMS, signal upgrade (such as controller upgrades, additional detections, Adaptive System, Transit Signal Priority, UPS). Coordination with the Signal Maintaining Agencies will be needed for signal upgrades.	Project scope will include various ATMS deployment based on the TSM&O strategies identified in the 2021 FDOT District 4 TSM&O Master Plan. Infrastructure deployment may include, but not limited to, fiber communications network, CCTV camera for full coverage, Bluetooth travel time system, MVDS, ADMS, signal upgrade (such as controller upgrades, additional detections, Adaptive System, Transit Signal Priority, UPS). Coordination with the Signal Maintaining Agencies will be needed for signal upgrades.	Boca Raton	Palm Beach MPO Plan	FDOT	Commissioner District 4	City Of Boca Raton, Boca Raton Community Redevelopment Agency

243	PBTPA-567	Vision 2050 LRTP	Boca Raton - Trolleys	Purchase seven (7) new trolleys to support new trolley service from Tri-Rail station to Downtown	Purchase seven (7) new trolleys to support new trolley service from Tri-Rail station to Downtown	Boca Raton	Palm Beach MPO Plan	Boca Raton	Commissioner District 4	City Of Boca Raton, Boca Raton Community Redevelopment Agency
244	PBTPA-571	Vision 2050 LRTP	I 95 Pedestrian Bridge connecting NW 13th St and the Shops at Boca Center	Provide for a bicycle, pedestrian, or greenway connection from the western terminus of NW 13th Street across I 95 to the Shops at Boca Center.	Provide for a bicycle, pedestrian, or greenway connection from the western terminus of NW 13th Street across I 95 to the Shops at Boca Center.	Boca Raton	Palm Beach MPO Plan	Boca Raton	Commissioner District 4	City Of Boca Raton, Lake Worth Drainage District
245	PBTPA-572	Vision 2050 LRTP	Downtown Walkability Study Implementation	Construction of pedestrian improvements in the Boca Downtown area, generally contained within the CRA boundaries, bounded by the northern end of Mizner Park as the northernmost boundary, 5th Avenue to the East, Camino Real Boulevard from the South, and Dixie Highway to the West	Construction of pedestrian improvements in the Boca Downtown area, generally contained within the CRA boundaries, bounded by the northern end of Mizner Park as the northernmost boundary, 5th Avenue to the East, Camino Real Boulevard from the South, and Dixie Highway to the West	Boca Raton	Palm Beach MPO Plan	Boca Raton	Commissioner District 4	City Of Boca Raton, Boca Raton Community Redevelopment Agency, Lake Worth Drainage District
246	PBTPA-573	Vision 2050 LRTP	El Rio Trail Bridge between Glades Road and 20th Street	Provide for a pedestrian bridge over the El Rio Canal south of NW 20th Street connecting FAU to residential areas to the east (Comprehensive Plan Future Land Use Element Policy LU 3.4.9).	Provide for a pedestrian bridge over the El Rio Canal south of NW 20th Street connecting FAU to residential areas to the east (Comprehensive Plan Future Land Use Element Policy LU 3.4.9).	Boca Raton	Palm Beach MPO Plan	Boca Raton	Commissioner District 4	City Of Boca Raton, Lake Worth Drainage District
247	PBTPA-577	Vision 2050 LRTP	Tri-Rail Positive Train Control (PTC)	PTC Installation, Engineering, Project Management, and Testing for exisitng Tri-Rail fleet.	PTC Installation, Engineering, Project Management, and Testing for exisitng Tri-Rail fleet.	Multiple	Palm Beach MPO Plan	SFRTA	Commissioner District 7, Commissioner District 2, Commissioner District 3, Commissioner District 4	City Of Boynton Beach, City Of Lake Worth Beach, City Of Boca Raton, City Of Delray Beach, Town Of Lantana, Town Of Lake Clarke Shores, Town Of Mangonia Park, City Of West Palm Beach, West Palm Beach Community Redevelopment Agency, Northwood Community Redevelopment Agency, Boynton Beach Community Redevelopment Agency, Lake Worth Drainage District

248	PBTPA-578	Vision 2050 LRTP	SFRC System Control Points Replacement in Palm Beach County	Replacement of SFRC System Control Points located in Palm Beach County	Replacement of SFRC System Control Points located in Palm Beach County	Multiple	Palm Beach MPO Plan	SFRTA	Commissioner District 7, Commissioner District 2, Commissioner District 3, Commissioner District 4	City Of Boynton Beach, City Of Lake Worth Beach, City Of Boca Raton, City Of Delray Beach, Town Of Lantana, Town Of Lake Clarke Shores, Town Of Mangonia Park, City Of West Palm Beach, West Palm Beach Community Redevelopment Agency, Northwood Community Redevelopment Agency, Boynton Beach Community Redevelopment Agency, Lake Worth Drainage District
249	PBTPA-601	Vision 2050 LRTP	Boca Raton Intermodal Center (SFRC)	Passenger Terminal	Passenger Terminal	Boca Raton	Palm Beach MPO Plan	FDOT	Commissioner District 4	City Of Boca Raton, Lake Worth Drainage District
250	PBTPA-602	Vision 2050 LRTP	Tri-Rail Boca Raton Station - Upgrades	Passenger Terminal	Passenger Terminal	Boca Raton	Palm Beach MPO Plan	FDOT	Commissioner District 4	City Of Boca Raton, Lake Worth Drainage District
251	PBTPA-623	Vision 2050 LRTP	Boca Street Light Design	Street Light Design in 2 priority roadway segments: Military Trail from SW 18th Street to Clint Moore, and Glades Road from Butts Road to I 95 (shown in the 2023-2024 CIP document)	Street Light Design in 2 priority roadway segments: Military Trail from SW 18th Street to Clint Moore, and Glades Road from Butts Road to I 95 (shown in the 2023-2024 CIP document)	Boca Raton	Palm Beach MPO Plan	Boca Raton	Commissioner District 4	City Of Boca Raton, Lake Worth Drainage District
252	PBTPA-624	Vision 2050 LRTP	Boca TMC Adaptive Traffic Control Upgrade	Upgrade the Traffic Management Center with new video displays and equipment to support adaptive traffic control and management.	Upgrade the Traffic Management Center with new video displays and equipment to support adaptive traffic control and management.	Boca Raton	Palm Beach MPO Plan	Boca Raton	Commissioner District 4	City Of Boca Raton
253	PBTPA-625	Vision 2050 LRTP	Boca Traffic Signal Improvements at Various Locations	Traffic Signal Modifications and Infrastructure Enhancements at 3 locations: Palmetto Park Road and Palmetto Square, Spanish River Boulevard and Broken Sound, Spanish River Blvd and Military Trail	Traffic Signal Modifications and Infrastructure Enhancements at 3 locations: Palmetto Park Road and Palmetto Square, Spanish River Boulevard and Broken Sound, Spanish River Blvd and Military Trail	Boca Raton	Palm Beach MPO Plan	Boca Raton	Commissioner District 4	City Of Boca Raton, Lake Worth Drainage District
254	PBTPA-800	Vision 2050 LRTP	US 1 from Camino Real Rd to NE 8th St/Mizner Blvd	Lane repurposing from 6L to 4L & associated multimodal improvements.	Lane repurposing from 6L to 4L & associated multimodal improvements.	Boca Raton	Palm Beach MPO Plan	Palm Beach MPO	Commissioner District 4	City Of Boca Raton, Boca Raton Community Redevelopment Agency

255	PBTPA-803	Vision 2050 LRTP	US 1 from Camino Real Rd to Indiantown Rd	561 Plan Transit Corridor: New enhanced transit service with associated multimodal facilities	561 Plan Transit Corridor: New enhanced transit service with associated multimodal facilities	Multiple	Palm Beach MPO Plan	Palm Beach MPO	Commissioner District 7, Commissioner District 1, Commissioner District 2, Commissioner District 4	City Of Boynton Beach, Town Of Juno Beach, Town Of Hypoluxo, Town Of Jupiter, City Of Riviera Beach, City Of Lake Worth Beach, City Of Boca Raton, City Of Delray Beach, Town Of Lake Park, Town Of Lantana, City Of Palm Beach Gardens, Village Of North Palm Beach, City Of West Palm Beach, West Palm Beach Community Redevelopment Agency, Delray Beach Community Redevelopment Agency, Lake Worth Community Redevelopment Agency, Boca Raton Community Redevelopment Agency, Northwood Community Redevelopment Agency, Boynton Beach Community Redevelopment Agency, Riviera Beach Community Redevelopment Agency, Jupiter Community Redevelopment Agency
256	PBTPA-815	Vision 2050 LRTP	Federal Hwy @ Spanish River Blvd	Convert EB to SB right turn only to right/through with bike lane and mast arm conversion	Convert EB to SB right turn only to right/through with bike lane and mast arm conversion	Boca Raton	Palm Beach MPO Plan	Boca Raton	Commissioner District 4	City Of Boca Raton
257	PBTPA-819	Vision 2050 LRTP	Glades Rd (SR 808) at Town Center Blvd; I 95 NB off ramp at W Palmetto Park Rd; I 95 SB off ramp at Palmetto Park Rd; US-1 at Royal Palm Way; US-1 at Hidden Valley Blvd	Replace span wire traffic signals with mast arms and upgrade supporting infrastructure	Replace span wire traffic signals with mast arms and upgrade supporting infrastructure	Boca Raton	Palm Beach MPO Plan	Boca Raton	Commissioner District 4	City Of Boca Raton, Lake Worth Drainage District

258	PBTPA-820	Vision 2050 LRTP	US 1 at Glades Rd, NE 15th Ter, and NE 24th Ter	Replace span wire traffic signals with mast arms and upgrade supporting infrastructure	Replace span wire traffic signals with mast arms and upgrade supporting infrastructure	Boca Raton	Palm Beach MPO Plan	Boca Raton	Commissioner District 4	City Of Boca Raton
259	PBTPA-825	Vision 2050 LRTP	SR A1A at Spanish River Blvd and Camino Real (include w/ FM 4476611); US-1 at Jeffery St, NE 32nd St, NE 20th St, Fire Station #1, NE Mizner Blvd, SE Mizner Blvd, and Camino Real; Yamato Rd at NW 2nd Ave (include w/ FM 447657.1); Glades Rd at NW 2nd Ave	Replace span wire traffic signals with mast arms and steel strain pole span wires and upgrade supporting infrastructure	Replace span wire traffic signals with mast arms and steel strain pole span wires and upgrade supporting infrastructure	Boca Raton	Palm Beach MPO Plan	Boca Raton	Commissioner District 4	City Of Boca Raton, Boca Raton Community Redevelopment Agency, Lake Worth Drainage District
260	PBTPA-862	Vision 2050 LRTP	Boca Raton Traffic Signals	Traffic Signal Updates and ITS Improvements Phase 1	Traffic Signal Updates and ITS Improvements Phase 1	Boca Raton	Palm Beach MPO Plan	Boca Raton	Commissioner District 4	City Of Boca Raton, Boca Raton Community Redevelopment Agency
261	PBTPA-878	Vision 2050 LRTP	El Rio Trail from Glades Rd to Yamato Rd	Install lighting	Install lighting	Boca Raton	Palm Beach MPO Plan	Boca Raton	Commissioner District 4	City Of Boca Raton, Lake Worth Drainage District
262	PBTPA-885	Vision 2050 LRTP	SW 18th St from Military Trl to Addison Ave	Construct 10' shared use paths and missing crosswalks and sidewalks	Construct 10' shared use paths and missing crosswalks and sidewalks	Boca Raton	Palm Beach MPO Plan	Boca Raton	Commissioner District 4	City Of Boca Raton, Lake Worth Drainage District
263	PBTPA-886	Vision 2050 LRTP	NW 6th Way from South of NW 38th Drive/Circle to Spanish River Blvd	Construct 10' shared use path and include bicycle and pedestrian intersection upgrades.	Construct 10' shared use path and include bicycle and pedestrian intersection upgrades.	Boca Raton	Palm Beach MPO Plan	Boca Raton	Commissioner District 4	City Of Boca Raton
264	PBTPA-887	Vision 2050 LRTP	Camino Real from Spanish River Rd to South Ocean Blvd	Construct 7' buffered bike lanes on both sides of the road and 5 ft sidewalk on the south side	Construct 7' buffered bike lanes on both sides of the road and 5 ft sidewalk on the south side	Boca Raton	Palm Beach MPO Plan	Palm Beach County	Commissioner District 4	City Of Boca Raton
265	PBTPA-892	Vision 2050 LRTP	A1A from Camino Real to Beach Club Way	Feasibility Study and Design for SUN Trail Connection across the Camino Real Inlet Bridge	Feasibility Study and Design for SUN Trail Connection across the Camino Real Inlet Bridge	Boca Raton	Palm Beach MPO Plan	Boca Raton	Commissioner District 4	City Of Boca Raton
266	PBTPA-943	Vision 2050 LRTP	FEC Railway Grade Separations in Palm Beach County	Rail grade separation of FEC rail corridor	Rail grade separation of FEC rail corridor	Multiple	Palm Beach MPO Plan	FDOT	Commissioner District 7, Commissioner District 1, Commissioner District 2, Commissioner District 4	City Of Boynton Beach, Town Of Jupiter, City Of Boca Raton, City Of Delray Beach, Town Of Lake Park, Village Of North Palm Beach, City Of West Palm Beach, Boca Raton Community

										Redevelopment Agency, Boynton Beach Community Redevelopment Agency
267	PBTPA-944	Vision 2050 LRTP	SFRC Railway Grade Separations in Palm Beach County	Rail grade separation of SFRC rail corridor	Rail grade separation of SFRC rail corridor	Multiple	Palm Beach MPO Plan	FDOT	Commissioner District 7, Commissioner District 2, Commissioner District 3, Commissioner District 4	City Of Boca Raton, City Of Delray Beach, Town Of Lake Clarke Shores, City Of West Palm Beach, West Palm Beach Community Redevelopment Agency, Lake Worth Drainage District
268	PBTPA-992	Vision 2050 LRTP	FEC Railway Passenger Service from Broward County Line to Jupiter	New Commuter Rail passenger service with stations in Boca Raton, Delray Beach,Boynton Beach, Lake Worth and West Palm Beach	New Commuter Rail passenger service with stations in Boca Raton, Delray Beach,Boynton Beach, Lake Worth and West Palm Beach	Multiple	Palm Beach MPO Plan	Palm Beach MPO	Commissioner District 7, Commissioner District 1, Commissioner District 2, Commissioner District 3, Commissioner District 4	City Of Boynton Beach, Town Of Hypoluxo, Town Of Jupiter, City Of Lake Worth Beach, City Of Boca Raton, City Of Delray Beach, Town Of Lantana, City Of West Palm Beach, West Palm Beach Community Redevelopment Agency, Delray Beach Community Redevelopment Agency, Lake Worth Community Redevelopment Agency, Boca Raton Community Redevelopment Agency, Northwood Community Redevelopment Agency, Boynton Beach Community Redevelopment Agency, Northern Palm Beach County Improvement District
269	SFRTA-2	SFRTA 20-Year Capital Plan	Corridor Station Rehabilitation	Comprehensive rehabilitation of Tri-Rail Stations along the SFRC	Comprehensive rehabilitation of Tri-Rail Stations along the SFRC		Local		Commissioner District 7, Commissioner District 2, Commissioner District 3,	City Of Boynton Beach, City Of Lake Worth Beach, City Of Boca Raton, City Of Delray Beach, Town Of Mangonia Park, City Of

											Commissioner District 4	West Palm Beach, West Palm Beach Community Redevelopment Agency, Lake Worth Drainage District
270	PBTPA-1797	PBC Passenger Rail Study	FEC Corridor Commuter Rail	Commuter rail transit service along the FEC tracks in Palm Beach County	Palmetto Park Rd	Toney Penna Dr	Commuter Rail	Multiple	Palm Beach MPO Plan	FDOT	Commissioner District 1, Commissioner District 2, Commissioner District 3, Commissioner District 4, Commissioner District 7	Town Of Jupiter, City Of Palm Beach Gardens, Northern Palm Beach County Improvement District, City of Riviera Beach, City Of West Palm Beach, West Palm Beach Community Redevelopment Agency, City Of Lake Worth Beach, Lake Worth Community Redevelopment Agency, City Of Boynton Beach, Boynton Beach Community Redevelopment Agency, City Of Delray Beach, Delray Beach Community Redevelopment Agency, City Of Boca Raton, Boca Raton Community Redevelopment Agency

Boynton Beach

Line Number	Project ID	Plan	Name	Project Description	From	To	Type	Municipality	Source	Sponsor	Commissioner District	Governing Body
1	BB-1	City of Boynton Beach Mobility Fee Technical Report	Miner Road	Widen from 2 lanes to 2 lane divided with an 8' to 10' wide protected bike lane on one side of the ROW, or 5' to 6' wide protected bike lanes on both sides of the ROW. Construct an 8' to 10' wide shared-use path on the south side of the ROW. Project is in the 2045 LRTP.	High Ridge Road	Congress Avenue	Complete Street Road Widening (2 Lane Divided)	Boynton Beach	Municipal Plan	Boynton Beach	Commissioner District 2	City Of Boynton Beach, Lake Worth Drainage District
2	BB-10	City of Boynton Beach Mobility Fee Technical Report	Boynton Beach Blvd (SR 804)	development regulations (LDRs) to develop standards	Federal Hwy (US 1)	Interstate 95 East Ramps	Walking & Streetscape Enhancements	Boynton Beach	Municipal Plan	Boynton Beach	Commissioner District 7	City Of Boynton Beach, Boynton Beach Community Redevelopment Agency
3	BB-11	City of Boynton Beach Mobility Fee Technical Report	Federal Hwy (US 1)	Widen existing sidewalks (8' to 15' wide) and add streetscape enhancements. Portions of improvements will occur along with adjacent development. City may amend land development regulations (LDRs) to develop standards.	MLK Jr Blvd (NE 10th Avenue)	Woolbright Road	Walking & Streetscape Enhancements	Boynton Beach	Municipal Plan	Boynton Beach	Commissioner District 7, Commissioner District 4	City Of Boynton Beach, Boynton Beach Community Redevelopment Agency
4	BB-12	City of Boynton Beach Mobility Fee Technical Report	High Ridge Road	FDOT has commenced construction (2024) on a 15' wide sidewalk on the south side of the ROW and a 8' wide shared-use path on the north side of the ROW.	Miner Road	NW 25th Avenue	Complete Street Road Widening (4 Lanes)	Boynton Beach	Municipal Plan	Boynton Beach	Commissioner District 2	City Of Boynton Beach, Lake Worth Drainage District
5	BB-13	City of Boynton Beach Mobility Fee Technical Report	MLK Jr. Blvd	Coordinate with FDOT to widen existing sidewalks (8' to 15' wide), add streetscape enhancements and decorative marked crosswalks at intersections along both sides of the ROW. Portions of improvements will occur along with adjacent development. City may amend land development regulations (LDRs) to develop standards.	Railroad Avenue	NW 5th Street	Walking & Streetscape Enhancements	Boynton Beach	Municipal Plan	Boynton Beach	Commissioner District 7	City Of Boynton Beach, Boynton Beach Community Redevelopment Agency
6	BB-14	City of Boynton Beach Mobility Fee Technical Report	SW 8th Street	Widen from 2 lanes to 4 lane divided with 10' shared-use paths on both	Boynton Beach Blvd (SR 804)	New Lake Drive	Complete Street Road Widening (2 Lane Divided)	Boynton Beach	Municipal Plan	Boynton Beach	Commissioner District 7, Commissioner District 4	City Of Boynton Beach, Lake Worth Drainage District

				sides of the ROW. Project is in the 2045 LRTP.								
7	BB-15	City of Boynton Beach Mobility Fee Technical Report	Ocean Avenue	Upgrade street to include 8' wide on-street parking, 5' wide sidewalks, 2' valley curbs, 10' travel lanes and streetscape.	Intercoastal	SW 4th Street	Curbless Shared Street/Walking & Streetscape Enhancements	Boynton Beach	Municipal Plan	Boynton Beach	Commissioner District 7, Commissioner District 4	City Of Boynton Beach, Boynton Beach Community Redevelopment Agency
8	BB-16	City of Boynton Beach Mobility Fee Technical Report	SE/SW 23rd Avenue	Widen from 2 lanes to 2 lane divided with an 8' to 10' wide protected bike lane on one side of the ROW, or 5' to 6' wide protected bike lanes on both sides of the ROW. Construct an 8' to 10' wide shared-use path on the south side of the ROW. Project is in the 2045 LRTP.	Federal Hwy (US 1)	SW 4th Street	Complete Street Road Widening (2 Lane Divided)	Boynton Beach	Municipal Plan	Boynton Beach	Commissioner District 7, Commissioner District 4	City Of Boynton Beach, Boynton Beach Community Redevelopment Agency
9	BB-17	City of Boynton Beach Mobility Fee Technical Report	Woolbright Road	Widen existing sidewalks (8' to 15' wide) and add streetscape enhancements. Portions of improvements will occur along with adjacent development. City may amend land development regulations (LDRs) to develop standards./Upgrade existing street to a curbless shared street with streetscape enhancements/Widen existing sidewalks to shared-use paths, mark on-street parking, add traffic calming features if warranted. Add landscape and street trees in curb extensions and bulb-outs to define on-street parking.	Federal Hwy (US 1)	SW 2nd Street	Walking & Streetscape Enhancements	Boynton Beach	Municipal Plan	Boynton Beach	Commissioner District 7, Commissioner District 4	City Of Boynton Beach, Boynton Beach Community Redevelopment Agency
10	BB-18	City of Boynton Beach Mobility Fee Technical Report	Principal Multimodal Corridor (East)	Coordinate with County to upgrade road from a rural open swale corridor to an urban two (2) lane divided cross-section with 10' to 12' wide shared use paths or 5' to 6' wide sidewalks adjacent to 5' to 6' wide protected bicycle lanes along both sides of the ROW. Add landscape and marked crosswalks at intersecting roads.	Seacrest Blvd @ Mentone Road	Gulfstream Blvd @ Seacrest Blvd	Multimodal Corridor	Boynton Beach	Municipal Plan	Boynton Beach	Commissioner District 7, Commissioner District 4	City Of Boynton Beach, City Of Delray Beach, Delray Beach Community Redevelopment Agency, Boynton Beach Community Redevelopment Agency
11	BB-19	City of Boynton Beach Mobility	Principal Multimodal Corridor (West)	Coordinate with County to widen existing sidewalks (8'	High Ridge Road @	NA	Multimodal Corridor	Boynton Beach	Municipal Plan	Boynton Beach	Commissioner District 7,	City Of Boynton Beach, Boynton

		Fee Technical Report		to 15' wide), add streetscape enhancements and decorative marked crosswalks at intersections along both sides of the ROW.	Newport Place (Discovery Village)						Commissioner District 2, Commissioner District 4	Beach Community Redevelopment Agency, Lake Worth Drainage District
12	BB-2	City of Boynton Beach Mobility Fee Technical Report	NE 1st Avenue	Widen existing sidewalks (8' to 15' wide) and add streetscape enhancements. Portions of improvements will occur along with adjacent development. City may amend land development regulations (LDRs) to develop standards.	NE 3rd Street	Seacrest Blvd	Walking & Streetscape Enhancements	Boynton Beach	Municipal Plan	Boynton Beach	Commissioner District 7	City Of Boynton Beach, Boynton Beach Community Redevelopment Agency
13	BB-20	City of Boynton Beach Mobility Fee Technical Report	Major Multimodal Corridor (East)	Construct an interconnected multimodal corridor for people walking and bicycling from the northern to the southern limits of the City east of Interstate 95. Multimodal improvements may include bicycle lanes, buffered bicycle lanes, curbless shared streets, sharrows, sidewalks, shared-use paths, traffic calming, and upgraded trails. Construct enhanced street lights, landscape, and hardscape for people walking and bicycling as appropriate. Construct high visibility crosswalks, raised intersections, rectangular rapid flashing beacons (RRFBs) and Pedestrian Hybrid Beacons (PHB). The multimodal improvements are to be designed in a context sensitive manner appropriate for adjacent land uses. The design of multimodal improvements will be based on available right-of-way (ROW), driveway and utility locations, and other natural and manmade features within the ROW.	NE 1st Lane @ NE 26th Avenue	Seacrest Blvd @ SE 31st Avenue	Multimodal Corridor	Boynton Beach	Municipal Plan	Boynton Beach	Commissioner District 7, Commissioner District 4	City Of Boynton Beach, Boynton Beach Community Redevelopment Agency

14	BB-21	City of Boynton Beach Mobility Fee Technical Report	Major Multimodal Corridor (West)	Construct an interconnected multimodal corridor for people walking and bicycling from the northern to the southern limits of the City west of Interstate 95. Multimodal improvements may include bicycle lanes, buffered bicycle lanes, curbless shared streets, sharrows, sidewalks, shared-use paths, traffic calming, and upgraded trails. Construct enhanced street lights, landscape, and hardscape for people walking and bicycling as appropriate. Construct high visibility crosswalks, raised intersections, rectangular rapid flashing beacons (RRFBs) and Pedestrian Hybrid Beacons (PHB). The multimodal improvements are to be designed in a context sensitive manner appropriate for adjacent land uses. The design of multimodal improvements will be based on available right-of-way (ROW), driveway and utility locations, and other natural and manmade features within the ROW.	Park Ridge Blvd @ High Ridge Blvd	Ocean Drive @ SW 18th Street	Multimodal Corridor	Boynton Beach	Municipal Plan	Boynton Beach	Commissioner District 2, Commissioner District 4	City Of Boynton Beach, Lake Worth Drainage District
15	BB-22	City of Boynton Beach Mobility Fee Technical Report	Major Multimodal Corridor (US 1)	Multimodal improvements include high visibility buffered bicycle lanes. Construct high visibility crosswalks and Pedestrian Hybrid Beacons (PHB). The design of buffered bicycle lanes will be based on available right-of-way (ROW), driveway and utility locations, and other features within the ROW. Coordination will be required with FDOT.	US 1 @ Northern City Limits	US 1 @ Gulfstream Blvd	Multimodal Corridor	Boynton Beach	Municipal Plan	Boynton Beach	Commissioner District 7, Commissioner District 4	City Of Boynton Beach, Boynton Beach Community Redevelopment Agency

16	BB-23	City of Boynton Beach Mobility Fee Technical Report	Major Multimodal Corridor (Galaxy)	Construct an interconnected multimodal corridor for people walking and bicycling. Multimodal improvements may include bicycle lanes, buffered bicycle lanes, curbless shared streets, sharrows, sidewalks, shared-use paths, traffic calming, and upgraded trails. Construct enhanced street lights, landscape, and hardscape for people walking and bicycling as appropriate. Construct high visibility crosswalks, raised intersections, rectangular rapid flashing beacons (RRFBs) and Pedestrian Hybrid Beacons (PHB). The multimodal improvements are to be designed in a context sensitive manner appropriate for adjacent land uses. The design of multimodal improvements will be based on available right-of-way (ROW), driveway and utility locations, and other natural and manmade features within the ROW. Coordination will be required with the Palm Beach County School Board, Palm Beach County, FDOT, the South Florida Water Management District, the Lake Worth Drainage District and private property owners.	US 1 @ SE 6th Avenue	Primary Multimodal Corridor (East) @ NW 12th Avenue	Multimodal Corridor	Boynton Beach	Municipal Plan	Boynton Beach	Commissioner District 7	City Of Boynton Beach, Boynton Beach Community Redevelopment Agency
17	BB-24	City of Boynton Beach Mobility Fee Technical Report	Major Multimodal Corridor (Gateway Blvd)	Gateway Blvd is a major east-west vehicular corridor. The available ROW along the corridor varies greatly. Between US 1 and 1st Street NE, the corridor consist of enhancements to the existing bicycle lanes. Between 1st Street NE and Seacrest Blvd, there is a	US 1 @ Gateway Blvd	US 1 @ Congress Ave	Multimodal Corridor	Boynton Beach	Municipal Plan	Boynton Beach	Commissioner District 7, Commissioner District 2	City Of Boynton Beach, Boynton Beach Community Redevelopment Agency, Lake Worth Drainage District

				proposal for shared-use paths as part of the Principal Multimodal Corridor (East). Between Seacrest Blvd and Congress Avenue, the proposal is for wider sidewalks and buffered bicycle lanes.								
18	BB-25	City of Boynton Beach Mobility Fee Technical Report	Major Multimodal Corridor (Boynton Beach Blvd)	Construct an interconnected multimodal corridor for people walking and bicycling. Multimodal improvements may include bicycle lanes, buffered bicycle lanes, curbless shared streets, sharrows, sidewalks, shared-use paths, traffic calming, and upgraded trails. Construct enhanced street lights, landscape, and hardscape for people walking and bicycling as appropriate. Construct high visibility crosswalks, raised intersections, rectangular rapid flashing beacons (RRFBs) and Pedestrian Hybrid Beacons (PHB). The multimodal improvements are to be designed in a context sensitive manner appropriate for adjacent land uses. The design of multimodal improvements will be based on available right-of-way (ROW), driveway and utility locations, and other natural and manmade features within the ROW. Coordination will be required with the Palm Beach County School Board, FDOT, and the Florida East Coast Railway (FEC).	E. Boynton Beach Blvd @ E. Marina Way	W. Boynton Beach Blvd @ Winchester Park Blvd	Multimodal Corridor	Boynton Beach	Municipal Plan	Boynton Beach	Commissioner District 7, Commissioner District 2, Commissioner District 4	City Of Boynton Beach, Boynton Beach Community Redevelopment Agency, Lake Worth Drainage District
19	BB-26	City of Boynton Beach Mobility Fee Technical Report	Minor Multimodal Corridor (East)	Gateway Blvd is a major east-west vehicular corridor. The available ROW along the corridor varies greatly. Between US	Multiple Locations east of Interstate 95	Multiple Locations east of Interstate 95	Multimodal Corridor	Boynton Beach	Municipal Plan	Boynton Beach	Commissioner District 7, Commissioner District 4	City Of Boynton Beach, Boynton Beach Community Redevelopment Agency

				1 and 1st Street NE, the corridor consist of enhancements to the existing bicycle lanes. Between 1st Street NE and Seacrest Blvd, there is a proposal for shared-use paths as part of the Principal Multimodal Corridor (East). Between Seacrest Blvd and Congress Avenue, the proposal is for wider sidewalks and buffered bicycle lanes.								
20	BB-27	City of Boynton Beach Mobility Fee Technical Report	Minor Multimodal Corridor (West)	Multimodal improvements include either on-street bicycle lanes and filling in sidewalk gaps, or the construct of a shared-use path. The corridos provide connectivity between Principal and Major Multimodal Corridors and also connections to schools and parks. Due to ROW and differences is existing sidewalks, the needed improvements vary along Corridors.	Multiple Locations west of Interstate 95	Multiple Locations west of Interstate 95	Multimodal Corridor	Boynton Beach	Municipal Plan	Boynton Beach	Commissioner District 7, Commissioner District 2, Commissioner District 4	City Of Boynton Beach, Lake Worth Drainage District
21	BB-28	City of Boynton Beach Mobility Fee Technical Report	Multimodal Corridor Evaluation	Multimodal improvements include either on-street bicycle lanes and filling in sidewalk gaps, or the construct of a shared-use path. The corridos provide connectivity between Principal and Major Multimodal Corridors and also connections to schools and parks. Due to ROW and differences is existing sidewalks, the needed improvements vary along Corridors.	Multiple Locations east of Interstate 95	Multiple Locations east of Interstate 95	Multimodal Corridor	Boynton Beach	Municipal Plan	Boynton Beach	Commissioner District 7, Commissioner District 2	City Of Boynton Beach, Boynton Beach Community Redevelopment Agency, Lake Worth Drainage District
22	BB-29	City of Boynton Beach Mobility Fee Technical Report	Boardwalks	Multimodal improvements include either on-street bicycle lanes and filling in sidewalk gaps, or the construct of a shared-use path. The corridos provide connectivity between Principal and Major	Multiple Locations along Intercoastal Waterway	Multiple Locations along Intercoastal Waterway	Multimodal Corridor	Boynton Beach	Municipal Plan	Boynton Beach	Commissioner District 4	City Of Boynton Beach, Boynton Beach Community Redevelopment Agency

				Multimodal Corridors and also connections to schools and parks. Due to ROW and differences is existing sidewalks, the needed improvements vary along Corridors.								
23	BB-3	City of Boynton Beach Mobility Fee Technical Report	SE 1st Avenue	Upgrade existing street to a curbless shared street with streetscape enhancements/Widen existing sidewalks (8' to 15' wide) and add streetscape enhancements. Portions of improvements will occur along with adjacent development. City may amend land development regulations (LDRs) to develop standards.	SE 3rd Street	Seacrest Blvd	Curbless Shared Street/Walking & Streetscape Enhancements	Boynton Beach	Municipal Plan	Boynton Beach	Commissioner District 7	City Of Boynton Beach, Boynton Beach Community Redevelopment Agency
24	BB-30	City of Boynton Beach Mobility Fee Technical Report	Seacrest Blvd	Addition of medians, landscaping, enhanced pedestrian facilities	Woolbright Rd	Boynton Beach Blvd	Addition of medians, landscaping, enhanced pedestrian facilities	Boynton Beach	Municipal Plan	Boynton Beach	Commissioner District 7	City Of Boynton Beach, Boynton Beach Community Redevelopment Agency
25	BB-4	City of Boynton Beach Mobility Fee Technical Report	NE 1st Street	Widen existing sidewalks (8' to 15' wide) and add streetscape enhancements. Project is currently slated for improvement via adjacent land uses. Improvement provides multimodal alternative parallel to Seacrest Blvd and is extension of NE 1st MMC north of Boynton Beach Blvd. Alternative is development approved plans./Upgrade existing street to a curbless shared street with streetscape enhancements. Improvement provides multimodal alternative parallel to Seacrest Blvd and is extension of NE 1st MMC north of Boynton Beach Blvd.	Boynton Beach Blvd	E. Ocean Avenue	Curbless Shared Street/Walking & Streetscape Enhancements	Boynton Beach	Municipal Plan	Boynton Beach	Commissioner District 7	City Of Boynton Beach, Boynton Beach Community Redevelopment Agency
26	BB-5	City of Boynton Beach Mobility Fee Technical Report	SE 1st Street	Upgrade existing street to a curbless shared street with streetscape enhancements. Improvement provides multimodal alternative	E. Ocean Avenue	SE 2nd Avenue	Curbless Shared Street/Walking & Streetscape Enhancements	Boynton Beach	Municipal Plan	Boynton Beach	Commissioner District 7	City Of Boynton Beach, Boynton Beach Community Redevelopment Agency

				parallel to Seacrest Blvd and is extension of NE 1st MMC north of Boynton Beach Blvd./Widen existing sidewalks (8' to 15 'wide) and add streetscape enhancements. Project is currently funded. Improvement provides multimodal alternative parallel to Seacrest Blvd and is extension of NE 1st MMC north of Boynton Beach Blvd.								
27	BB-6	City of Boynton Beach Mobility Fee Technical Report	SE 2nd Avenue	Widen existing sidewalks (8' to 15' wide) and add streetscape enhancements. Portions of improvements will occur along with adjacent development. City may amend land development regulations (LDRs) to develop standards.	Federal Hwy (US 1)	Seacrest Blvd	Walking & Streetscape Enhancements	Boynton Beach	Municipal Plan	Boynton Beach	Commissioner District 7, Commissioner District 4	City Of Boynton Beach, Boynton Beach Community Redevelopment Agency
28	BB-7	City of Boynton Beach Mobility Fee Technical Report	N/S East 3rd Street	Widen existing sidewalks (8' to 15' wide) and add streetscape enhancements. Portions of improvements will occur along with adjacent development. City may amend land development regulations (LDRs) to develop standards.	Boynton Beach Blvd	SE 2nd Avenue	Walking & Streetscape Enhancements	Boynton Beach	Municipal Plan	Boynton Beach	Commissioner District 7	City Of Boynton Beach, Boynton Beach Community Redevelopment Agency
29	BB-8	City of Boynton Beach Mobility Fee Technical Report	N/S East 4th Street	Widen existing sidewalks (8' to 15' wide) and add streetscape enhancements. Portions of improvements will occur along with adjacent development. City may amend land development regulations (LDRs) to develop standards.	Boynton Beach Blvd	SE 12th Avenue	Curbless Shared Street/Walking & Streetscape Enhancements	Boynton Beach	Municipal Plan	Boynton Beach	Commissioner District 7	City Of Boynton Beach, Boynton Beach Community Redevelopment Agency
30	BB-9	City of Boynton Beach Mobility Fee Technical Report	SE 5th Avenue	Widen existing sidewalks (8' to 15' wide) and add streetscape enhancements. Portions of improvements will occur along with adjacent development. City may amend land development regulations	Federal Hwy (US 1)	SE 3rd Street	Walking & Streetscape Enhancements	Boynton Beach	Municipal Plan	Boynton Beach	Commissioner District 7, Commissioner District 4	City Of Boynton Beach, Boynton Beach Community Redevelopment Agency

				(LDRs) to develop standards.								
31	DB-42	Bicycle Pedestrian Master Plan, City of Delray Beach	Gulf Stream Boulevard	NA	Seacrest Boulevard/NE 2nd Avenue	Old Dixie Highway	Buffered Bike Lane	Delray Beach	Municipal Plan	Delray Beach	Commissioner District 7, Commissioner District 4	City Of Boynton Beach, City Of Delray Beach, Delray Beach Community Redevelopment Agency, Boynton Beach Community Redevelopment Agency
32	DB-48	Bicycle Pedestrian Master Plan, City of Delray Beach	Swinton Avenue	NA	NE 22nd Street	North City Limit	Bike Lane	Delray Beach	Municipal Plan	Delray Beach	Commissioner District 4	City Of Boynton Beach, City Of Delray Beach
33	DB-79	Bicycle Pedestrian Master Plan, City of Delray Beach	Swinton Avenue	NA	NE 22nd Street	North City Limit	Sidewalk (Eastside)	Delray Beach	Municipal Plan	Delray Beach	Commissioner District 4	City Of Boynton Beach, City Of Delray Beach
34	PBC-41	Palm Beach County TIM	MINER RD	Future Road			Future Road	Palm Beach County	Palm Beach County TIM	Palm Beach County	Commissioner District 2	City Of Boynton Beach, Lake Worth Drainage District
35	PBIA-13	PBIADowntown West Palm Beach Grade-Separated Autonomous Connector (APM)	APM - Boynton Beach	Proposed grade-separated automated people mover system connecting Palm Beach International Airport (PBIA) to Downtown West Palm Beach via an elevated, dedicated guideway using autonomous vehicle technology			Proposed grade-separated automated people mover system connecting Palm Beach International Airport (PBIA) to Downtown West Palm Beach via an elevated, dedicated guideway using autonomous vehicle technology		Local	PBC / PBIA	Commissioner District 7, Commissioner District 2, Commissioner District 4	City Of Boynton Beach, Boynton Beach Community Redevelopment Agency, Lake Worth Drainage District
36	PBIA-39	PBIADowntown West Palm Beach Grade-Separated Autonomous Connector (APM)	Boynton Beach South	Proposed grade-separated automated people mover system connecting Palm Beach International Airport (PBIA) to Downtown West Palm Beach via an elevated, dedicated guideway using autonomous vehicle technology			Proposed grade-separated automated people mover system connecting Palm Beach International Airport (PBIA) to Downtown West Palm Beach via an elevated, dedicated guideway using autonomous vehicle technology		Local	PBC / PBIA	Commissioner District 7, Commissioner District 4	City Of Boynton Beach, Boynton Beach Community Redevelopment Agency
37	PBIA-40	PBIADowntown West Palm Beach Grade-Separated	Boynton Beach West	Proposed grade-separated automated people mover system connecting Palm Beach International Airport			Proposed grade-separated automated people mover system connecting Palm		Local	PBC / PBIA	Commissioner District 2, Commissioner District 4	City Of Boynton Beach, Lake Worth Drainage District

		Autonomous Connector (APM)		(PBIA) to Downtown West Palm Beach via an elevated, dedicated guideway using autonomous vehicle technology	Beach International Airport (PBIA) to Downtown West Palm Beach via an elevated, dedicated guideway using autonomous vehicle technology					
38	PBIA-41	PBIADowntown West Palm Beach Grade-Separated Autonomous Connector (APM)	Boynton Beach	Proposed grade-separated automated people mover system connecting Palm Beach International Airport (PBIA) to Downtown West Palm Beach via an elevated, dedicated guideway using autonomous vehicle technology	Proposed grade-separated automated people mover system connecting Palm Beach International Airport (PBIA) to Downtown West Palm Beach via an elevated, dedicated guideway using autonomous vehicle technology	Local	PBC / PBIA	Commissioner District 7, Commissioner District 4	City Of Boynton Beach, Boynton Beach Community Redevelopment Agency
39	PBIA-43	PBIADowntown West Palm Beach Grade-Separated Autonomous Connector (APM)	Boynton Beach City Hall	Proposed grade-separated automated people mover system connecting Palm Beach International Airport (PBIA) to Downtown West Palm Beach via an elevated, dedicated guideway using autonomous vehicle technology	Proposed grade-separated automated people mover system connecting Palm Beach International Airport (PBIA) to Downtown West Palm Beach via an elevated, dedicated guideway using autonomous vehicle technology	Local	PBC / PBIA	Commissioner District 7	City Of Boynton Beach, Boynton Beach Community Redevelopment Agency
40	PBIA-7	PBIADowntown West Palm Beach Grade-Separated Autonomous Connector (APM)	APM South	Proposed grade-separated automated people mover system connecting Palm Beach International Airport (PBIA) to Downtown West Palm Beach via an elevated, dedicated guideway using autonomous vehicle technology	Proposed grade-separated automated people mover system connecting Palm Beach International Airport (PBIA) to Downtown West Palm Beach via an elevated, dedicated guideway using autonomous vehicle technology	Local	PBC / PBIA	Commissioner District 7, Commissioner District 2, Commissioner District 4	City Of Boynton Beach, Town Of Hypoluxo, City Of Lake Worth Beach, City Of Boca Raton, City Of Delray Beach, Town Of Lantana, City Of West Palm Beach, West Palm Beach Community Redevelopment Agency, Delray Beach Community Redevelopment Agency, Lake Worth Community Redevelopment Agency, Boca Raton Community Redevelopment Agency, Boynton

										Beach Community Redevelopment Agency
41	PBTPA-1003	Vision 2050 LRTP	SUN Trail North-South along Atlantic Coast	Completion of the SUN Trail and East Coast Greenway, generally along the US1 or A1A corridor, from Broward County to Martin County.	Completion of the SUN Trail and East Coast Greenway, generally along the US1 or A1A corridor, from Broward County to Martin County.	Multiple	Palm Beach MPO Plan	Palm Beach MPO	Commissioner District 7, Commissioner District 1, Commissioner District 2, Commissioner District 4	Town Of Manalapan, City Of Boynton Beach, Town Of Juno Beach, Town Of Highland Beach, Town Of Ocean Ridge, Town Of Briny Breezes, Town Of Jupiter, City Of Riviera Beach, Town Of Gulf Stream, City Of Lake Worth Beach, City Of Boca Raton, City Of Delray Beach, Town Of Lantana, City Of Palm Beach Gardens, Village Of Tequesta, Village Of North Palm Beach, City Of West Palm Beach, West Palm Beach Community Redevelopment Agency, Delray Beach Community Redevelopment Agency, Lake Worth Community Redevelopment Agency, Northwood Community Redevelopment Agency, Riviera Beach Community Redevelopment Agency, Jupiter Community Redevelopment Agency
42	PBTPA-1030	Vision 2050 LRTP	SR 804 (Boynton Beach Blvd)	Jurisdiction: Boynton Beach/West Palm Beach. Project Bounds: Jog Rd - Congress Ave. Description: .	Jurisdiction: Boynton Beach/West Palm Beach. Project Bounds: Jog Rd - Congress Ave. Description: .	Multiple	Palm Beach MPO Plan	Palm Beach MPO	Commissioner District 2, Commissioner District 4, Commissioner District 5	City Of Boynton Beach, Lake Worth Drainage District
43	PBTPA-1033	Vision 2050 LRTP	SR 804 (Boynton Beach Blvd)	Jurisdiction: Boynton Beach. Project Bounds: Seacrest Blvd - SR 5 (US 1). Description: .	Jurisdiction: Boynton Beach. Project Bounds: Seacrest Blvd - SR 5 (US 1). Description: .	Boynton Beach	Palm Beach MPO Plan	Palm Beach MPO	Commissioner District 7, Commissioner District 4	City Of Boynton Beach, Boynton Beach Community Redevelopment Agency

44	PBTPA-1050	Vision 2050 LRTP	Miner Road	Jurisdiction: Boynton Beach. Project Bounds: Lawrence Road to Congress Avenue. Description: Complete Streets / County Opportunities .	Jurisdiction: Boynton Beach. Project Bounds: Lawrence Road to Congress Avenue. Description: Complete Streets / County Opportunities .	Boynton Beach	Palm Beach MPO Plan	Palm Beach MPO	Commissioner District 2	City Of Boynton Beach, Lake Worth Drainage District
45	PBTPA-1064	Vision 2050 LRTP	NW 8th Street	Jurisdiction: Boynton Beach. Project Bounds: SW 1st Avenue to Ocean Drive. Description: Complete Streets / Local.	Jurisdiction: Boynton Beach. Project Bounds: SW 1st Avenue to Ocean Drive. Description: Complete Streets / Local.		Palm Beach MPO Plan	Palm Beach MPO	Commissioner District 7	City Of Boynton Beach
46	PBTPA-1096	Vision 2050 LRTP	I 95 Express Lanes from Broward County to Martin County	I-95 Managed Lanes Master Plan (Palm Beach County)	I-95 Managed Lanes Master Plan (Palm Beach County)		Palm Beach MPO Plan	FDOT SIS	Commissioner District 7, Commissioner District 1, Commissioner District 2, Commissioner District 3, Commissioner District 4	City Of Boynton Beach, Town Of Jupiter, City Of Riviera Beach, City Of Lake Worth Beach, City Of Boca Raton, City Of Delray Beach, Town Of Lantana, City Of Palm Beach Gardens, City Of West Palm Beach, Delray Beach Community Redevelopment Agency, Lake Worth Community Redevelopment Agency, Boynton Beach Community Redevelopment Agency, Lake Worth Drainage District, Northern Palm Beach County Improvement District, South Indian River Water Control District
47	PBTPA-1228	Vision 2050 LRTP	Tri-Rail Boynton Beach Station - Electric Vehicle Charging	Electric Vehicle Charging Stations	Electric Vehicle Charging Stations		Palm Beach MPO Plan	SFRTA	Commissioner District 2	City Of Boynton Beach, Lake Worth Drainage District
48	PBTPA-1237	Vision 2050 LRTP	I 95 Interchange Modification @ Boynton Beach Blvd		I 95 Interchange Modification @ Boynton Beach Blvd		Palm Beach MPO Plan	FDOT	Commissioner District 7	City Of Boynton Beach, Boynton Beach Community Redevelopment Agency
49	PBTPA-1312	Vision 2050 LRTP	High Ridge Rd lane addition from	Widen 2L to 5L	Widen 2L to 5L		Palm Beach	Palm Beach County	Commissioner District 2	City Of Boynton Beach, Lake Worth Drainage District

			Gateway Blvd to Miner Rd			MPO Plan			
50	PBTPA-1317	Vision 2050 LRTP	Miner Rd from Military Tr to Lawrence Rd lane addition	New 3 lane Road	New 3 lane Road	Palm Beach MPO Plan	Palm Beach County	Commissioner District 2	City Of Boynton Beach, Lake Worth Drainage District
51	PBTPA-1318	Vision 2050 LRTP	Miner Rd from Congress Ave to High Ridge Rd lane addition	Widen 2 lane to 3 lane	Widen 2 lane to 3 lane	Palm Beach MPO Plan	Palm Beach County	Commissioner District 2	City Of Boynton Beach, Lake Worth Drainage District
52	PBTPA-1320	Vision 2050 LRTP	Woolbright Rd lane addition from I 95 to US-1	Existing 5L….Construct 6L Divided. .110 ft. R/W Acquisition includes bldgs, avoid Cemetery. RR Xing widening required. ,Improvement Segment in Miles = 0.8	Existing 5L….Construct 6L Divided. .110 ft. R/W Acquisition includes bldgs, avoid Cemetery. RR Xing widening required. ,Improvement Segment in Miles = 0.8	Palm Beach MPO Plan	Palm Beach County	Commissioner District 7, Commissioner District 4	City Of Boynton Beach, Boynton Beach Community Redevelopment Agency
53	PBTPA-1321	Vision 2050 LRTP	Woolbright Rd lane addition from US-1 to Ocean Blvd	Requires an additional two lane ICWW Crossing parallel to the existing 2 lanes. ,Improvement Segment in Miles = 0.4	Requires an additional two lane ICWW Crossing parallel to the existing 2 lanes. ,Improvement Segment in Miles = 0.4	Palm Beach MPO Plan	Palm Beach County	Commissioner District 4	City Of Boynton Beach, Town Of Ocean Ridge, Boynton Beach Community Redevelopment Agency
54	PBTPA-1343	Vision 2050 LRTP	Seacrest Blvd from Gulfstream Blvd to SE 28th lane addition	80 ft. R/W Existing- Build 5 lanes. ,Improvement Segment in Miles = 0.6	80 ft. R/W Existing- Build 5 lanes. ,Improvement Segment in Miles = 0.6	Palm Beach MPO Plan	Palm Beach County	Commissioner District 7, Commissioner District 4	City Of Boynton Beach, City Of Delray Beach
55	PBTPA-1356	Vision 2050 LRTP	Gateway Blvd @ Lawrence Rd intersection improvements	Addition WB RTL.	Addition WB RTL.	Palm Beach MPO Plan	Palm Beach County	Commissioner District 2	City Of Boynton Beach, Lake Worth Drainage District
56	PBTPA-1366	Vision 2050 LRTP	Miner Rd @ Congress Ave intersection improvements	Provide exclusive EB to SB and WB to NB right turn lanes at the intersection of Miner Rd. and Congress Ave. 65% Plans to be sent to Municipal of Boynton Beach Fire Station for RW dedication review and coordination. (0.8 mi.)	Provide exclusive EB to SB and WB to NB right turn lanes at the intersection of Miner Rd. and Congress Ave. 65% Plans to be sent to Municipal of Boynton Beach Fire Station for RW dedication review and coordination. (0.8 mi.)	Palm Beach MPO Plan	Palm Beach County	Commissioner District 2	City Of Boynton Beach, Lake Worth Drainage District
57	PBTPA-1376	Vision 2050 LRTP	Woolbright Rd @ Seacrest Blvd intersection improvements	To provide an EB to SB RTL by re-alignment the through lanes to the north. Right-of-way are being acquired from the north side properties. Traffic signal is	To provide an EB to SB RTL by re-alignment the through lanes to the north. Right-of-way are being acquired from the	Palm Beach MPO Plan	Palm Beach County	Commissioner District 7	City Of Boynton Beach

				being upgraded to mast arm traffic at the intersection of Woolbright Rd. and Seacrest Blvd.	north side properties. Traffic signal is being upgraded to mast arm traffic at the intersection of Woolbright Rd. and Seacrest Blvd.					
58	PBTPA-1585	Vision 2050 LRTP	Hypoluxo Rd from Lawrence Rd to Congress Ave	Intersection Improvements to Hypoluxo Rd from Lawrence Rd to Congress Ave, Hypoluxo Rd. and Lawrence Rd., Hypoluxo Rd. and Congress Ave.	Intersection Improvements to Hypoluxo Rd from Lawrence Rd to Congress Ave, Hypoluxo Rd. and Lawrence Rd., Hypoluxo Rd. and Congress Ave.	Palm Beach MPO Plan	Palm Beach County	Commissioner District 2	City Of Boynton Beach, Lake Worth Drainage District
59	PBTPA-1587	Vision 2050 LRTP	Countywide Intersection Improvements	Intersection Improvements to Congress Ave. and 6th Ave., Congress Ave. and SW 30th Ave., Congress Ave. and Golf Rd. / SW 23rd Ave., Hypoluxo Rd. and Seacrest Blvd., Congress Ave. and Lake Worth Rd., 10th Ave. N. and Davis Rd., CR-880 and CR 700, Haverhill Rd. and 45th St., Donald Ross Rd. and Height Blvd.	Intersection Improvements to Congress Ave. and 6th Ave., Congress Ave. and SW 30th Ave., Congress Ave. and Golf Rd. / SW 23rd Ave., Hypoluxo Rd. and Seacrest Blvd., Congress Ave. and Lake Worth Rd., 10th Ave. N. and Davis Rd., CR-880 and CR 700, Haverhill Rd. and 45th St., Donald Ross Rd. and Height Blvd.	Palm Beach MPO Plan	Palm Beach County	Commissioner District 7, Commissioner District 6, Commissioner District 1, Commissioner District 3, Commissioner District 4	City Of Boynton Beach, Village Of Palm Springs, Town Of Jupiter, City Of Boca Raton, Town Of Lantana, City Of West Palm Beach, Palm Springs Community Redevelopment Agency, Lake Worth Drainage District, Northern Palm Beach County Improvement District
60	PBTPA-1731	Vision 2050 LRTP	Delray Beach - On-Demand Tansit Service	On-Demand shuttle service in a fixed zone around downtown Delray Beach.	On-Demand shuttle service in a fixed zone around downtown Delray Beach.	Palm Beach MPO Plan	Delray Beach	Commissioner District 7, Commissioner District 4	City Of Boynton Beach, Town Of Gulf Stream, City Of Delray Beach, Delray Beach Community Redevelopment Agency, Boynton Beach Community Redevelopment Agency, Lake Worth Drainage District
61	PBTPA-1755	Vision 2050 LRTP	PalmTran Route 1 Improvements (US 1)	Weekday: 20→15min; Sat: 30→20min; Sun: 30→20min. Enhanced transit shelters. 374 bus stop improvements. ITS/TSMO: 127 signals	Frequency improvements, Shelter enhancements, Stop improvements	Palm Beach MPO Plan	PalmTran, Palm Beach MPO, Palm Beach County	Commissioner District 7, Commissioner District 1, Commissioner District 2, Commissioner District 4	City Of Boynton Beach, Town Of Hypoluxo, City Of Riviera Beach, City Of Lake Worth Beach, City Of Boca Raton, City Of Delray Beach, Town Of Lake Park, Town Of Lantana,

									City Of Palm Beach Gardens, Village Of North Palm Beach, City Of West Palm Beach, West
62	PBTPA-1756	Vision 2050 LRTP	PalmTran Route 2 Improvements (Congress Ave)	Sat: 45→20min; Sun: 60→20min. 220 bus stop improvements. ITS/TSMO: 69 signals	Frequency improvements, Stop improvements	Palm Beach MPO Plan	PalmTran, Palm Beach County, Palm Beach MPO	Commissioner District 7, Commissioner District 2, Commissioner District 3, Commissioner District 4	City Of Boynton Beach, Village Of Palm Springs, City Of Atlantis, City Of Boca Raton, City Of Delray Beach, City Of West Palm Beach, West Palm Beach Community Redevelopment Agency, Palm Springs Community Redevelopment Agency, Lake Worth Drainage District
63	PBTPA-1776	Vision 2050 LRTP	PalmTran Route 64 Improvements	Weekday: 60→30min; Sun: 75→60min. New Sunday service. 104 bus stop improvements. ITS/TSMO: 20 signals	Frequency improvements, Stop improvements	Palm Beach MPO Plan	PalmTran, Palm Beach County	Commissioner District 7, Commissioner District 2, Commissioner District 3, Commissioner District 4	City Of Boynton Beach, City Of Lake Worth Beach, City Of Delray Beach, Town Of Lantana, City Of Greenacres, Delray Beach Community Redevelopment Agency, Lake Worth Community Redevelopment Agency, Boynton Beach Community Redevelopment Agency, Lake Worth D
64	PBTPA-1777	Vision 2050 LRTP	PalmTran Route 70 Improvements	Sun: 75→60min. New Sunday service. 164 bus stop improvements. ITS/TSMO: 31 signals	Frequency improvements, Stop improvements	Palm Beach MPO Plan	PalmTran, Palm Beach County	Commissioner District 7, Commissioner District 2, Commissioner District 3, Commissioner District 4	City Of Boynton Beach, City Of Lake Worth Beach, City Of Delray Beach, Town Of Lantana, City Of Greenacres, Delray Beach Community Redevelopment Agency, Lake Worth Community Redevelopment Agency, Boynton Beach Community Redevelopment Agency, Lake Worth D

65	PBTPA-1778	Vision 2050 LRTP	PalmTran Route 71 Improvements	New Sunday service. 78 bus stop improvements. ITS/TSMO: 20 signals			Stop improvements		Palm Beach MPO Plan	PalmTran, Palm Beach County	Commissioner District 2, Commissioner District 3	City Of Boynton Beach, City Of Atlantis, Lake Worth Drainage District
66	PBTPA-1779	Vision 2050 LRTP	PalmTran Route 73 Improvements (Boynton Beach Blvd)	Sat: 60→30min; Sun: 60→30min; Weekday: 60→30min. 78 bus stop improvements. ITS/TSMO: 29 signals			Frequency improvements, Stop improvements		Palm Beach MPO Plan	Palm Beach MPO, PalmTran, Palm Beach County	Commissioner District 7, Commissioner District 2, Commissioner District 4, Commissioner District 5	City Of Boynton Beach, Boynton Beach Community Redevelopment Agency, Lake Worth Drainage District
67	PBTPA-1791	Vision 2050 LRTP	PalmTran Route 65 Improvements (Hypoluxo Rd)	New route on Hypoluxo. Weekday: 30min; Weekend: 60min. 9 bus stop improvements. ITS/TSMO: 17 signals			New route, Frequency improvements, Stop improvements		Palm Beach MPO Plan	PalmTran, Palm Beach County	Commissioner District 7, Commissioner District 2, Commissioner District 3	City Of Boynton Beach, Town Of Lantana, Lake Worth Drainage District
68	PBTPA-1792	Vision 2050 LRTP	PalmTran Route 75 Improvements (Woolbright Rd)	New route on Woolbright Road. Daily: 60min. 34 bus stop improvements. ITS/TSMO: 23 signals			New route, Stop improvements		Palm Beach MPO Plan	PalmTran, Palm Beach County	Commissioner District 7, Commissioner District 2, Commissioner District 4, Commissioner District 5	City Of Boynton Beach, Village Of Golf, Boynton Beach Community Redevelopment Agency, Lake Worth Drainage District
69	PBTPA-1796	Vision 2050 LRTP	PalmTran Route x105x Improvements (Gardens Mall to Boca Tri-Rail)	New Express route between Gardens Mall and Boca Raton Tri-Rail. Daily: 60min. 8 bus stop improvements. ITS/TSMO: 19 signals			New route, Express service, Stop improvements		Palm Beach MPO Plan	PalmTran, Palm Beach County	Commissioner District 7, Commissioner District 1, Commissioner District 2, Commissioner District 3, Commissioner District 4	City Of Boynton Beach, City Of Riviera Beach, City Of Lake Worth Beach, City Of Boca Raton, City Of Delray Beach, Town Of Lantana, City Of Palm Beach Gardens, City Of West Palm Beach
70	PBTPA-316	TSM&O Master Plan Executive Summary 2025	GATEWAY BLVD	NA	Lawrence Road	I-95	TSMO	Boynton Beach	Palm Beach MPO Plan	FDOT	Commissioner District 2	City Of Boynton Beach, Lake Worth Drainage District
71	PBTPA-319	TSM&O Master Plan Executive Summary 2025	HYPOLUXO ROAD	NA	Haverhill Road	Congress Avenue	TSMO	Boynton Beach	Palm Beach MPO Plan	FDOT	Commissioner District 2	City Of Boynton Beach, Lake Worth Drainage District
72	PBTPA-337	TSM&O Master Plan Executive Summary 2025	US 1	NA	SE 23rd Ave	Boynton Beach Blvd	TSMO	Boynton Beach	Palm Beach MPO Plan	FDOT	Commissioner District 4	City Of Boynton Beach, Boynton Beach Community Redevelopment Agency
73	PBTPA-338	TSM&O Master Plan Executive Summary 2025	CONGRESS AVENUE	NA	SW 23 Avenue	Lake Worth Road	TSMO	Multiple	Palm Beach MPO Plan	FDOT	Commissioner District 2, Commissioner District 3,	City Of Boynton Beach, City Of Atlantis, Lake Worth Drainage District

									Commissioner District 4	
74	PBTPA-366	Vision 2050 LRTP	Coral Drive over Subdivision Canal Bridge Replacement	Reinforced Concrete Deck/Tee Beam Bridge Possible Replacement	Reinforced Concrete Deck/Tee Beam Bridge Possible Replacement	Boynton Beach	Palm Beach MPO Plan	FDOT	Commissioner District 7	City Of Boynton Beach, Lake Worth Drainage District
75	PBTPA-379	Vision 2050 LRTP	Woolbright Rd over ICWW Bridge Replacement	Movable Bascule Bridge Possible Replacement. Bridge No. 930214	Movable Bascule Bridge Possible Replacement. Bridge No. 930214	Multiple	Palm Beach MPO Plan	FDOT	Commissioner District 4	City Of Boynton Beach, Town Of Ocean Ridge, Boynton Beach Community Redevelopment Agency
76	PBTPA-381	Vision 2050 LRTP	FEC Railway and South Florida Rail Corridor Amtrak Passenger Service from Miami to Jacksonville	New Passenger Service	New Passenger Service	Multiple	Palm Beach MPO Plan	FDOT	Commissioner District 7, Commissioner District 1, Commissioner District 2, Commissioner District 3, Commissioner District 4	City Of Boynton Beach, Town Of Hypoluxo, Town Of Jupiter, City Of Riviera Beach, City Of Lake Worth Beach, City Of Boca Raton, City Of Delray Beach, Town Of Lake Park, Town Of Lantana, City Of Palm Beach Gardens, Town Of Lake Clarke Shores, Village Of Tequesta, Village Of North Palm Beach, Town Of Mangonia Park, City Of West Palm Beach, West Palm Beach Community Redevelopment Agency, Delray Beach Community Redevelopment Agency, Lake Worth Community Redevelopment Agency, Boca Raton Community Redevelopment Agency, Northwood Community Redevelopment Agency, Lake Park Community Redevelopment Agency, Boynton Beach Community Redevelopment Agency, Riviera

										Beach Community Redevelopment Agency, Lake Worth Drainage District, Northern Palm Beach County Improvement District
77	PBTPA-409	Vision 2050 LRTP	Congress Ave (SR 807) Congress Ave ITS from Southern Blvd to Yamato Rd	Project scope will include various ATMS deployment based on the TSM&O strategies identified in the 2021 FDOT District 4 TSM&O Master Plan. Infrastructure deployment may include, but not limited to, fiber communications network, CCTV camera for full coverage, Bluetooth travel time system, MVDS, ADMS, signal upgrade (such as controller upgrades, additional detections, Adaptive System, Transit Signal Priority, UPS). Coordination with the Signal Maintaining Agencies will be needed for signal upgrades.	Project scope will include various ATMS deployment based on the TSM&O strategies identified in the 2021 FDOT District 4 TSM&O Master Plan. Infrastructure deployment may include, but not limited to, fiber communications network, CCTV camera for full coverage, Bluetooth travel time system, MVDS, ADMS, signal upgrade (such as controller upgrades, additional detections, Adaptive System, Transit Signal Priority, UPS). Coordination with the Signal Maintaining Agencies will be needed for signal upgrades.	Multiple	Palm Beach MPO Plan	FDOT	Commissioner District 7, Commissioner District 2, Commissioner District 3, Commissioner District 4	City Of Boynton Beach, Village Of Palm Springs, City Of Atlantis, City Of Boca Raton, City Of Delray Beach, Palm Springs Community Redevelopment Agency, Lake Worth Drainage District
78	PBTPA-456	Vision 2050 LRTP	Woolbright Rd over SE 15th Ave bascule bridge repairs	Determine the cause of the leakage of soil that occurs through (or around) the bulkhead walls that resulting round settlement behind the walls and then recommend best materials and methods to make the repairs and prepare a report to present their findings to PBC. Scope of services will include the following tasks.	Determine the cause of the leakage of soil that occurs through (or around) the bulkhead walls that resulting round settlement behind the walls and then recommend best materials and methods to make the repairs and prepare a report to present their findings to PBC. Scope of services will include the following tasks.	Multiple	Palm Beach MPO Plan	Palm Beach County	Commissioner District 4	City Of Boynton Beach, Town Of Ocean Ridge, Boynton Beach Community Redevelopment Agency
79	PBTPA-516	Vision 2050 LRTP	SFRC Fiber Communication	Installation of Fiber Optic Cable along the South	Installation of Fiber Optic Cable along the	Multiple	Palm Beach	SFRTA	Commissioner District 7, Commissioner	City Of Boynton Beach, City Of Lake Worth Beach, City Of

				Florida Rail Corridor (SFRC).	South Florida Rail Corridor (SFRC).		MPO Plan		District 2, Commissioner District 3, Commissioner District 4	Boca Raton, City Of Delray Beach, Town Of Lantana, Town Of Lake Clarke Shores, Town Of Mangonia Park, City Of West Palm Beach, West Palm Beach Community Redevelopment Agency, Northwood Community Redevelopment Agency, Boynton Beach Community Redevelopment Agency, Lake Worth Drainage District
80	PBTPA-517	Vision 2050 LRTP	SFRC Grade Crossings and Signals - Signal Safety Improvements	Railroad crossing rehabilitation and signal safety upgrades in the South Florida Rail Corridor (SFRC).	Railroad crossing rehabilitation and signal safety upgrades in the South Florida Rail Corridor (SFRC).	Multiple	Palm Beach MPO Plan	SFRTA	Commissioner District 7, Commissioner District 2, Commissioner District 3, Commissioner District 4	City Of Boynton Beach, City Of Lake Worth Beach, City Of Boca Raton, City Of Delray Beach, Town Of Lantana, Town Of Lake Clarke Shores, Town Of Mangonia Park, City Of West Palm Beach, West Palm Beach Community Redevelopment Agency, Northwood Community Redevelopment Agency, Boynton Beach Community Redevelopment Agency, Lake Worth Drainage District
81	PBTPA-518	Vision 2050 LRTP	SFRC Wood Tie Conversion to Concrete	Change existing wood ties in the South Florida Rail Corridor to concrete ties.	Change existing wood ties in the South Florida Rail Corridor to concrete ties.	Multiple	Palm Beach MPO Plan	SFRTA	Commissioner District 7, Commissioner District 2, Commissioner District 3, Commissioner District 4	City Of Boynton Beach, City Of Lake Worth Beach, City Of Boca Raton, City Of Delray Beach, Town Of Lantana, Town Of Lake Clarke Shores, Town Of Mangonia Park, City Of West Palm Beach, West Palm Beach Community Redevelopment Agency, Northwood

										Community Redevelopment Agency, Boynton Beach Community Redevelopment Agency, Lake Worth Drainage District
82	PBTPA-520	Vision 2050 LRTP	Tri-Rail New Automated Fare Collection System (AFCS)	A new Automated Fare Collecton System (AFCS) for Tri-Rail stations	A new Automated Fare Collecton System (AFCS) for Tri-Rail stations	Multiple	Palm Beach MPO Plan	SFRTA	Commissioner District 7, Commissioner District 2, Commissioner District 3, Commissioner District 4	City Of Boynton Beach, City Of Lake Worth Beach, City Of Boca Raton, City Of Delray Beach, Town Of Mangonia Park, City Of West Palm Beach, West Palm Beach Community Redevelopment Agency, Lake Worth Drainage District
83	PBTPA-556	Vision 2050 LRTP	I 95 Managed Lanes from South of Linton Blvd to 6th Ave S	Managed Lanes	Managed Lanes	Multiple	Palm Beach MPO Plan	FDOT	Commissioner District 7, Commissioner District 2, Commissioner District 3, Commissioner District 4	City Of Boynton Beach, City Of Lake Worth Beach, City Of Delray Beach, Town Of Lantana, Delray Beach Community Redevelopment Agency, Boynton Beach Community Redevelopment Agency, Lake Worth Drainage District
84	PBTPA-577	Vision 2050 LRTP	Tri-Rail Positive Train Control (PTC)	PTC Installation, Engineering, Project Management, and Testing for exisitng Tri-Rail fleet.	PTC Installation, Engineering, Project Management, and Testing for exisitng Tri-Rail fleet.	Multiple	Palm Beach MPO Plan	SFRTA	Commissioner District 7, Commissioner District 2, Commissioner District 3, Commissioner District 4	City Of Boynton Beach, City Of Lake Worth Beach, City Of Boca Raton, City Of Delray Beach, Town Of Lantana, Town Of Lake Clarke Shores, Town Of Mangonia Park, City Of West Palm Beach, West Palm Beach Community Redevelopment Agency, Northwood Community Redevelopment Agency, Boynton Beach Community Redevelopment Agency, Lake Worth Drainage District

85	PBTPA-578	Vision 2050 LRTP	SFRC System Control Points Replacement in Palm Beach County	Replacement of SFRC System Control Points located in Palm Beach County	Replacement of SFRC System Control Points located in Palm Beach County	Multiple	Palm Beach MPO Plan	SFRTA	Commissioner District 7, Commissioner District 2, Commissioner District 3, Commissioner District 4	City Of Boynton Beach, City Of Lake Worth Beach, City Of Boca Raton, City Of Delray Beach, Town Of Lantana, Town Of Lake Clarke Shores, Town Of Mangonia Park, City Of West Palm Beach, West Palm Beach Community Redevelopment Agency, Northwood Community Redevelopment Agency, Boynton Beach Community Redevelopment Agency, Lake Worth Drainage District
86	PBTPA-603	Vision 2050 LRTP	Tri-Rail Boynton Beach Station - Upgrades	Passenger Terminal	Passenger Terminal	Boca Raton	Palm Beach MPO Plan	FDOT	Commissioner District 2	City Of Boynton Beach, Lake Worth Drainage District
87	PBTPA-772	Vision 2050 LRTP	I 95 Interchange Modification @ Woolbright Rd	Modify Interchange	Modify Interchange	Boynton Beach	Palm Beach MPO Plan	FDOT	Commissioner District 4	City Of Boynton Beach
88	PBTPA-774	Vision 2050 LRTP	I 95 Interchange Modification @ Gateway Blvd	Widen roadway and turn lanes on Gateway Blvd from Quantum Blvd to NE 1st Way. Widening on and off ramps.	Widen roadway and turn lanes on Gateway Blvd from Quantum Blvd to NE 1st Way. Widening on and off ramps.	Boynton Beach	Palm Beach MPO Plan	FDOT	Commissioner District 7, Commissioner District 2	City Of Boynton Beach
89	PBTPA-803	Vision 2050 LRTP	US 1 from Camino Real Rd to Indiantown Rd	561 Plan Transit Corridor: New enhanced transit service with associated multimodal facilities	561 Plan Transit Corridor: New enhanced transit service with associated multimodal facilities	Multiple	Palm Beach MPO Plan	Palm Beach MPO	Commissioner District 7, Commissioner District 1, Commissioner District 2, Commissioner District 4	City Of Boynton Beach, Town Of Juno Beach, Town Of Hypoluxo, Town Of Jupiter, City Of Riviera Beach, City Of Lake Worth Beach, City Of Boca Raton, City Of Delray Beach, Town Of Lake Park, Town Of Lantana, City Of Palm Beach Gardens, Village Of North Palm Beach, City Of West Palm Beach, West Palm Beach Community Redevelopment

										Agency, Delray Beach Community Redevelopment Agency, Lake Worth Community Redevelopment Agency, Boca Raton Community Redevelopment Agency, Northwood Community Redevelopment Agency, Boynton Beach Community Redevelopment Agency, Riviera Beach Community Redevelopment Agency, Jupiter Community Redevelopment Agency
90	PBTPA-818	Vision 2050 LRTP	US 1 at SE 1st St, 7th Ave N, 10th Ave N, 13th Ave N; Boynton Beach Blvd at US-1, Congress Ave, Seacrest Blvd, Miltary Trl, Hagen Ranch Rd; Congress Ave at Dolan Rd; Atlantic Ave at Hamlet Dr; Lake Ave at SR A1A (include w/ FM 4476631)	Replace span wire traffic signals with mast arms and steel strain pole span wires and upgrade supporting infrastructure. Upgrade to mast arm signals; enhanced pedestrian signals and detection; upgrade ITS elements and roadway lighting; curb ramp and sidewalk upgrades to meet ADA.	Replace span wire traffic signals with mast arms and steel strain pole span wires and upgrade supporting infrastructure. Upgrade to mast arm signals; enhanced pedestrian signals and detection; upgrade ITS elements and roadway lighting; curb ramp and sidewalk upgrades to meet ADA.	Multiple	Palm Beach MPO Plan	Palm Beach County	Commissioner District 7, Commissioner District 2, Commissioner District 3, Commissioner District 4, Commissioner District 5	City Of Boynton Beach, Village Of Palm Springs, City Of Lake Worth Beach, City Of Delray Beach, Delray Beach Community Redevelopment Agency, Lake Worth Community Redevelopment Agency, Boynton Beach Community Redevelopment Agency, Lake Worth Drainage District
91	PBTPA-943	Vision 2050 LRTP	FEC Railway Grade Separations in Palm Beach County	Rail grade separation of FEC rail corridor	Rail grade separation of FEC rail corridor	Multiple	Palm Beach MPO Plan	FDOT	Commissioner District 7, Commissioner District 1, Commissioner District 2, Commissioner District 4	City Of Boynton Beach, Town Of Jupiter, City Of Boca Raton, City Of Delray Beach, Town Of Lake Park, Village Of North Palm Beach, City Of West Palm Beach, Boca Raton Community Redevelopment Agency, Boynton Beach Community Redevelopment Agency

92	PBTPA-992	Vision 2050 LRTP	FEC Railway Passenger Service from Broward County Line to Jupiter	New Commuter Rail passenger service with stations in Boca Raton, Delray Beach,Boynton Beach, Lake Worth and West Palm Beach			New Commuter Rail passenger service with stations in Boca Raton, Delray Beach,Boynton Beach, Lake Worth and West Palm Beach	Multiple	Palm Beach MPO Plan	Palm Beach MPO	Commissioner District 7, Commissioner District 1, Commissioner District 2, Commissioner District 3, Commissioner District 4	City Of Boynton Beach, Town Of Hypoluxo, Town Of Jupiter, City Of Lake Worth Beach, City Of Boca Raton, City Of Delray Beach, Town Of Lantana, City Of West Palm Beach, West Palm Beach Community Redevelopment Agency, Delray Beach Community Redevelopment Agency, Lake Worth Community Redevelopment Agency, Boca Raton Community Redevelopment Agency, Northwood Community Redevelopment Agency, Boynton Beach Community Redevelopment Agency, Northern Palm Beach County Improvement District
93	SFRTA-2	SFRTA 20-Year Capital Plan	Corridor Station Rehabilitation	Comprehensive rehabilitation of Tri-Rail Stations along the SFRC			Comprehensive rehabilitation of Tri-Rail Stations along the SFRC		Local		Commissioner District 7, Commissioner District 2, Commissioner District 3, Commissioner District 4	City Of Boynton Beach, City Of Lake Worth Beach, City Of Boca Raton, City Of Delray Beach, Town Of Mangonia Park, City Of West Palm Beach, West Palm Beach Community Redevelopment Agency, Lake Worth Drainage District
94	PBTPA-1797	PBC Passenger Rail Study	FEC Corridor Commuter Rail	Commuter rail transit service along the FEC tracks in Palm Beach County	Palmetto Park Rd	Toney Penna Dr	Commuter Rail	Multiple	Palm Beach MPO Plan	FDOT	Commissioner District 1, Commissioner District 2, Commissioner District 3, Commissioner District 4, Commissioner District 7	Town Of Jupiter, City Of Palm Beach Gardens, Northern Palm Beach County Improvement District, City of Riviera Beach, City Of West Palm Beach, West Palm Beach Community Redevelopment Agency, City Of Lake

	Worth Beach, Lake Worth Community Redevelopment Agency, City Of Boynton Beach, Boynton Beach Community Redevelopment Agency, City Of Delray Beach, Delray Beach Community Redevelopment Agency, City Of Boca Raton, Boca Raton Community Redevelopment Agency

Briny Breezes

Line Number	Project ID	Plan	Name	Project Description	From	To	Type	Municipality	Source	Sponsor	Commissioner District	Governing Body
1	PBTPA-1003	Vision 2050 LRTP	SUN Trail North-South along Atlantic Coast	Completion of the SUN Trail and East Coast Greenway, generally along the US1 or A1A corridor, from Broward County to Martin County.			Completion of the SUN Trail and East Coast Greenway, generally along the US1 or A1A corridor, from Broward County to Martin County.	Multiple	Palm Beach MPO Plan	Palm Beach MPO	Commissioner District 7, Commissioner District 1, Commissioner District 2, Commissioner District 4	Town Of Manalapan, City Of Boynton Beach, Town Of Juno Beach, Town Of Highland Beach, Town Of Ocean Ridge, Town Of Briny Breezes, Town Of Jupiter, City Of Riviera Beach, Town Of Gulf Stream, City Of Lake Worth Beach, City Of Boca Raton, City Of Delray Beach, Town Of Lantana, City Of Palm Beach Gardens, Village Of Tequesta, Village Of North Palm Beach, City Of West Palm Beach, West Palm Beach Community Redevelopment Agency, Delray Beach Community Redevelopment Agency, Lake Worth Community Redevelopment Agency, Northwood Community Redevelopment Agency, Riviera Beach Community Redevelopment Agency, Jupiter Community Redevelopment Agency

Cloud Lake

None

Delray Beach

Line Number	Project ID	Plan	Name	Project Description	From	To	Type	Municipality	Source	Sponsor	Commissioner District	Governing Body
1	BB-18	City of Boynton Beach Mobility Fee Technical Report	Principal Multimodal Corridor (East)	Coordinate with County to upgrade road from a rural open swale corridor to an urban two (2) lane divided cross-section with 10' to 12' wide shared use paths or 5' to 6' wide sidewalks adjacent to 5' to 6' wide protected bicycle lanes along both sides of the ROW. Add landscape and marked crosswalks at intersecting roads.	Seacrest Blvd @ Mentone Road	Gulfstream Blvd @ Seacrest Blvd	Multimodal Corridor	Boynton Beach	Municipal Plan	Boynton Beach	Commissioner District 7, Commissioner District 4	City Of Boynton Beach, City Of Delray Beach, Delray Beach Community Redevelopment Agency, Boynton Beach Community Redevelopment Agency
2	BR-46	Boca Raton Planned Mobility Projects	Congress Avenue Resurfacing	Roadway resurfacing	Clint Moore Rd	Lake Ida Rd	Resurfacing	Boca Raton	Municipal Plan	Boca Raton	Commissioner District 7, Commissioner District 4	City Of Boca Raton, City Of Delray Beach, Lake Worth Drainage District
3	BR-47	Boca Raton Planned Mobility Projects	US 1 RRR	Roadway resurfacing in Delray Beach and Boca Raton	Bailey St	Habourside Dr	Resurfacing	Boca Raton	Municipal Plan	Boca Raton	Commissioner District 7, Commissioner District 4	City Of Boca Raton, City Of Delray Beach
4	DB-10	Bicycle Pedestrian Master Plan, City of Delray Beach	Lowson Boulevard	NA	Dover Road	Congress Avenue	Shared Use Path	Delray Beach	Municipal Plan	Delray Beach	Commissioner District 7, Commissioner District 4	City Of Delray Beach, Lake Worth Drainage District
5	DB-11	Bicycle Pedestrian Master Plan, City of Delray Beach	Blue Jay Turn	NA	Carl Bolter Drive	Lindell Boulevard	TBD	Delray Beach	Municipal Plan	Delray Beach	Commissioner District 4	City Of Delray Beach
6	DB-12	Bicycle Pedestrian Master Plan, City of Delray Beach	Avocet Road	NA	Carl Bolter Drive	Lindell Boulevard	TBD	Delray Beach	Municipal Plan	Delray Beach	Commissioner District 4	City Of Delray Beach
7	DB-13	Bicycle Pedestrian Master Plan, City of Delray Beach	Military Trail	NA	South City Limit	Lake Ida Road	Buffered Bike Lane	Delray Beach	Municipal Plan	Delray Beach	Commissioner District 4	City Of Delray Beach, Lake Worth Drainage District
8	DB-14	Bicycle Pedestrian Master Plan, City of Delray Beach	Barkwick Road	NA	Lake Ida Road	North City Limit	Shared Use Path	Delray Beach	Municipal Plan	Delray Beach	Commissioner District 7, Commissioner District 4	City Of Delray Beach, Lake Worth Drainage District

9	DB-15	Bicycle Pedestrian Master Plan, City of Delray Beach	Congress Avenue	NA	Linton Boulevard	Lake Ida Road	Shared Use Path	Delray Beach	Municipal Plan	Delray Beach	Commissioner District 7, Commissioner District 4	City Of Delray Beach, Lake Worth Drainage District
10	DB-16	Bicycle Pedestrian Master Plan, City of Delray Beach	NW/SW 12th Avenue / SW 14th Avenue / Auburn Avenue	NA	SW 10th Street	Atlantic Avenue	Sharrows	Delray Beach	Municipal Plan	Delray Beach	Commissioner District 7	City Of Delray Beach, Delray Beach Community Redevelopment Agency
11	DB-17	Bicycle Pedestrian Master Plan, City of Delray Beach	Swinton Avenue	NA	SE 10th Street	Atlantic Avenue	Bike Lane	Delray Beach	Municipal Plan	Delray Beach	Commissioner District 7	City Of Delray Beach, Delray Beach Community Redevelopment Agency
12	DB-18	Bicycle Pedestrian Master Plan, City of Delray Beach	Federal Highway/US-1	NA	Linton Boulevard	SE 2nd Street	Buffered Bike Lane	Delray Beach	Municipal Plan	Delray Beach	Commissioner District 7	City Of Delray Beach, Delray Beach Community Redevelopment Agency
13	DB-19	Bicycle Pedestrian Master Plan, City of Delray Beach	Linton Boulevard	NA	West City Limit	Federal Highway/US-1	Separated Bicycle Lane	Delray Beach	Municipal Plan	Delray Beach	Commissioner District 4, Commissioner District 5	City Of Delray Beach, Lake Worth Drainage District
14	DB-20	Bicycle Pedestrian Master Plan, City of Delray Beach	Atlantic Avenue, West	NA	Military Trail	E-4 Canal	Bike Lane	Delray Beach	Municipal Plan	Delray Beach	Commissioner District 4	City Of Delray Beach, Lake Worth Drainage District
15	DB-21	Bicycle Pedestrian Master Plan, City of Delray Beach	Atlantic Avenue	NA	SW 12th Avenue	FEC Rail Corridor	Roadway Reconfiguration Study	Delray Beach	Municipal Plan	Delray Beach	Commissioner District 7	City Of Delray Beach, Delray Beach Community Redevelopment Agency
16	DB-22	Bicycle Pedestrian Master Plan, City of Delray Beach	NE 1st Street	NA	Swinton Avenue	Federal Highway (NE 6th Avenue)	Sharrows	Delray Beach	Municipal Plan	Delray Beach	Commissioner District 7	City Of Delray Beach, Delray Beach Community Redevelopment Agency
17	DB-23	Bicycle Pedestrian Master Plan, City of Delray Beach	NE/NW 2nd Street	NA	SW 12th Avenue	Federal Highway (NE 6th Avenue)	Bike Lane	Delray Beach	Municipal Plan	Delray Beach	Commissioner District 7	City Of Delray Beach, Delray Beach Community Redevelopment Agency, Lake Worth Drainage District
18	DB-24	Bicycle Pedestrian Master Plan, City of Delray Beach	Lake Ida Road	NA	Barkwick Road	Swinton Avenue	Buffered Bike Lane	Delray Beach	Municipal Plan	Delray Beach	Commissioner District 7, Commissioner District 4	City Of Delray Beach, Lake Worth Drainage District
19	DB-25	Bicycle Pedestrian Master Plan,	Military Trail	NA	Lake Ida Road	North City Limit	Buffered Bike Lane	Delray Beach	Municipal Plan	Delray Beach	Commissioner District 4	City Of Delray Beach, Lake Worth Drainage District

		City of Delray Beach										
20	DB-26	Bicycle Pedestrian Master Plan, City of Delray Beach	SW 22nd Avenue	NA	Congress Avenue	Old Germantown Road	Shared Use Path	Delray Beach	Municipal Plan	Delray Beach	Commissioner District 4	City Of Delray Beach, Lake Worth Drainage District
21	DB-27	Bicycle Pedestrian Master Plan, City of Delray Beach	Congress Avenue	NA	South City Limit	Linton Boulevard	Shared Use Path	Delray Beach	Municipal Plan	Delray Beach	Commissioner District 4	City Of Delray Beach, Lake Worth Drainage District
22	DB-28	Bicycle Pedestrian Master Plan, City of Delray Beach	Wallace Drive	NA	Linton Boulevard	SW 10th Street	Shared Use Path	Delray Beach	Municipal Plan	Delray Beach	Commissioner District 7, Commissioner District 4	City Of Delray Beach, Delray Beach Community Redevelopment Agency
23	DB-29	Bicycle Pedestrian Master Plan, City of Delray Beach	NW/SW 10th Avenue	NA	SW 4th Street	Lake Ida Road	Sharrows	Delray Beach	Municipal Plan	Delray Beach	Commissioner District 7	City Of Delray Beach, Delray Beach Community Redevelopment Agency, Lake Worth Drainage District
24	DB-30	Bicycle Pedestrian Master Plan, City of Delray Beach	NW/SW 8th Avenue	NA	SW 10th Street	Lake Ida Road	Sharrows	Delray Beach	Municipal Plan	Delray Beach	Commissioner District 7	City Of Delray Beach, Delray Beach Community Redevelopment Agency, Lake Worth Drainage District
25	DB-31	Bicycle Pedestrian Master Plan, City of Delray Beach	Swinton Avenue	NA	Atlantic Avenue	NE 1st Street	Bike Lane	Delray Beach	Municipal Plan	Delray Beach	Commissioner District 7	City Of Delray Beach, Delray Beach Community Redevelopment Agency
26	DB-32	Bicycle Pedestrian Master Plan, City of Delray Beach	Dixie Highway	NA	South City Limit	SE 10th Street	Shared Use Path	Delray Beach	Municipal Plan	Delray Beach	Commissioner District 7, Commissioner District 4	City Of Boca Raton, City Of Delray Beach, Delray Beach Community Redevelopment Agency
27	DB-33	Bicycle Pedestrian Master Plan, City of Delray Beach	Federal Highway/US-1	NA	South City Limit	Linton Boulevard	Buffered Bike Lane	Delray Beach	Municipal Plan	Delray Beach	Commissioner District 4	City Of Delray Beach
28	DB-34	Bicycle Pedestrian Master Plan, City of Delray Beach	Federal Highway/US-1 (SE 6th Avenue)	NA	SE 10th Street	SE 2nd Street	Buffered Bike Lane	Delray Beach	Municipal Plan	Delray Beach	Commissioner District 7	City Of Delray Beach, Delray Beach Community Redevelopment Agency
29	DB-35	Bicycle Pedestrian Master Plan, City of Delray Beach	Federal Highway/US-1	NA	Bond Way	North City Limit	Buffered Bike Lane	Delray Beach	Municipal Plan	Delray Beach	Commissioner District 4	City Of Delray Beach, Delray Beach Community Redevelopment Agency, Boynton Beach Community Redevelopment Agency

30	DB-36	Bicycle Pedestrian Master Plan, City of Delray Beach	Ocean Boulevard/SR-A1A	NA	Atlantic Avenue	Beach Drive	Bike Lane	Delray Beach	Municipal Plan	Delray Beach	Commissioner District 4	City Of Delray Beach, Delray Beach Community Redevelopment Agency
31	DB-37	Bicycle Pedestrian Master Plan, City of Delray Beach	Linton Boulevard	NA	Federal Highway/US-1	Ocean Boulevard/SR-A1A	Buffered Bike Lane	Delray Beach	Municipal Plan	Delray Beach	Commissioner District 7, Commissioner District 4	City Of Delray Beach
32	DB-38	Bicycle Pedestrian Master Plan, City of Delray Beach	SW/SE 2nd Street	NA	SE 12th Avenue	Federal Highway (SE 6th Avenue)	Sharrows	Delray Beach	Municipal Plan	Delray Beach	Commissioner District 7	City Of Delray Beach, Delray Beach Community Redevelopment Agency
33	DB-39	Bicycle Pedestrian Master Plan, City of Delray Beach	SE 1st Street	NA	Swinton Avenue	Federal Highway (SE 6th Avenue)	Sharrows	Delray Beach	Municipal Plan	Delray Beach	Commissioner District 7	City Of Delray Beach, Delray Beach Community Redevelopment Agency
34	DB-4	Bicycle Pedestrian Master Plan, City of Delray Beach	Barkwick Road	NA	Atlantic Avenue	Lake Ida Road	Shared Use Path	Delray Beach	Municipal Plan	Delray Beach	Commissioner District 7, Commissioner District 4	City Of Delray Beach, Lake Worth Drainage District
35	DB-40	Bicycle Pedestrian Master Plan, City of Delray Beach	Atlantic Avenue, East	NA	FEC Rail Corridor	Federal Highway (5th Avenue)	Roadway Reconfiguration Study	Delray Beach	Municipal Plan	Delray Beach	Commissioner District 7	City Of Delray Beach, Delray Beach Community Redevelopment Agency
36	DB-41	Bicycle Pedestrian Master Plan, City of Delray Beach	Lake Ida Road	NA	Military Trail	Barkwick Road	Buffered Bike Lane	Delray Beach	Municipal Plan	Delray Beach	Commissioner District 7, Commissioner District 4	City Of Delray Beach, Lake Worth Drainage District
37	DB-42	Bicycle Pedestrian Master Plan, City of Delray Beach	Gulf Stream Boulevard	NA	Seacrest Boulevard/NE 2nd Avenue	Old Dixie Highway	Buffered Bike Lane	Delray Beach	Municipal Plan	Delray Beach	Commissioner District 7, Commissioner District 4	City Of Boynton Beach, City Of Delray Beach, Delray Beach Community Redevelopment Agency, Boynton Beach Community Redevelopment Agency
38	DB-43	Bicycle Pedestrian Master Plan, City of Delray Beach	Homewood Boulevard	NA	Lowson Boulevard	Atlantic Avenue	Buffered Bike Lane	Delray Beach	Municipal Plan	Delray Beach	Commissioner District 4	City Of Delray Beach, Lake Worth Drainage District
39	DB-44	Bicycle Pedestrian Master Plan, City of Delray Beach	Congress Avenue	NA	Lake Ida Road	North City Limit	Shared Use Path	Delray Beach	Municipal Plan	Delray Beach	Commissioner District 4	City Of Delray Beach, Lake Worth Drainage District

40	DB-45	Bicycle Pedestrian Master Plan, City of Delray Beach	NW/SW 12th Avenue / SW 14th Avenue / Auburn Avenue	NA	Atlantic Avenue	Lake Ida Road	Sharrows	Delray Beach	Municipal Plan	Delray Beach	Commissioner District 7	City Of Delray Beach, Delray Beach Community Redevelopment Agency, Lake Worth Drainage District
41	DB-46	Bicycle Pedestrian Master Plan, City of Delray Beach	NW/SW 4th Avenue	NA	Linton Boulevard	Lake Ida Road	Bike Lane	Delray Beach	Municipal Plan	Delray Beach	Commissioner District 7, Commissioner District 4	City Of Delray Beach, Delray Beach Community Redevelopment Agency, Lake Worth Drainage District
42	DB-47	Bicycle Pedestrian Master Plan, City of Delray Beach	Swinton Avenue	NA	NE 1st Street	George Bush Boulevard	Bike Lane	Delray Beach	Municipal Plan	Delray Beach	Commissioner District 7	City Of Delray Beach, Delray Beach Community Redevelopment Agency
43	DB-48	Bicycle Pedestrian Master Plan, City of Delray Beach	Swinton Avenue	NA	NE 22nd Street	North City Limit	Bike Lane	Delray Beach	Municipal Plan	Delray Beach	Commissioner District 4	City Of Boynton Beach, City Of Delray Beach
44	DB-49	Bicycle Pedestrian Master Plan, City of Delray Beach	Federal Highway/US-1 (SE 6th Avenue)	NA	Atlantic Avenue	George Bush Boulevard	Buffered Bike Lane	Delray Beach	Municipal Plan	Delray Beach	Commissioner District 7	City Of Delray Beach, Delray Beach Community Redevelopment Agency
45	DB-5	Bicycle Pedestrian Master Plan, City of Delray Beach	Lindell Boulevard	NA	Federal Highway	Linton Boulevard	Shared Use Path	Delray Beach	Municipal Plan	Delray Beach	Commissioner District 4	City Of Delray Beach
46	DB-50	Bicycle Pedestrian Master Plan, City of Delray Beach	Atlantic Avenue, East	NA	Federal Highway (5th Avenue)	Ocean Boulevard/SR-A1A	Roadway Reconfiguration Study	Delray Beach	Municipal Plan	Delray Beach	Commissioner District 7, Commissioner District 4	City Of Delray Beach, Delray Beach Community Redevelopment Agency
47	DB-51	Bicycle Pedestrian Master Plan, City of Delray Beach	NE 22nd Avenue	NA	Swinton Avenue	Seacrest Boulevard/NE 2nd Avenue	Bike Lane	Delray Beach	Municipal Plan	Delray Beach	Commissioner District 7, Commissioner District 4	City Of Delray Beach
48	DB-52	Bicycle Pedestrian Master Plan, City of Delray Beach	SW 4th Street	NA	SW 12th Avenue	Federal Highway (NE 6th Avenue)	Sharrows	Delray Beach	Municipal Plan	Delray Beach	Commissioner District 7	City Of Delray Beach, Delray Beach Community Redevelopment Agency
49	DB-53	Bicycle Pedestrian Master Plan, City of Delray Beach	Dover Road	NA	Linton Boulevard	Lowson Boulevard	Separated Bicycle Lane	Delray Beach	Municipal Plan	Delray Beach	Commissioner District 4	City Of Delray Beach, Lake Worth Drainage District
50	DB-54	Bicycle Pedestrian Master Plan,	Swinton Avenue	NA	George Bush Boulevard	NE 22nd Street	Bike Lane	Delray Beach	Municipal Plan	Delray Beach	Commissioner District 7,	City Of Delray Beach

		City of Delray Beach									Commissioner District 4	
51	DB-55	Bicycle Pedestrian Master Plan, City of Delray Beach	Federal Highway/US-1 (SE 6th Avenue)	NA	SE 2nd Street	Atlantic Avenue	Buffered Bike Lane	Delray Beach	Municipal Plan	Delray Beach	Commissioner District 7	City Of Delray Beach, Delray Beach Community Redevelopment Agency
52	DB-56	Bicycle Pedestrian Master Plan, City of Delray Beach	Federal Highway/US-1	NA	George Bush Boulevard	Bond Way	Buffered Bike Lane	Delray Beach	Municipal Plan	Delray Beach	Commissioner District 7, Commissioner District 4	City Of Delray Beach, Delray Beach Community Redevelopment Agency
53	DB-57	Bicycle Pedestrian Master Plan, City of Delray Beach	Seagate Drive/Venetian Drive	NA	Poinsettia Road	Atlantic Avenue	Sharrows	Delray Beach	Municipal Plan	Delray Beach	Commissioner District 4	City Of Delray Beach, Delray Beach Community Redevelopment Agency
54	DB-58	Bicycle Pedestrian Master Plan, City of Delray Beach	Andrews Avenue	NA	Atlantic Avenue	Pelican Lane	Sharrows	Delray Beach	Municipal Plan	Delray Beach	Commissioner District 4	City Of Delray Beach, Delray Beach Community Redevelopment Agency
55	DB-59	Bicycle Pedestrian Master Plan, City of Delray Beach	Ocean Boulevard/SR-A1A	NA	Beach Drive	North City Limit	Bike Lane	Delray Beach	Municipal Plan	Delray Beach	Commissioner District 4	Town Of Gulf Stream, City Of Delray Beach
56	DB-6	Bicycle Pedestrian Master Plan, City of Delray Beach	Carl Bolter Drive	NA	Avocet Road	Lindell Boulevard	TBD	Delray Beach	Municipal Plan	Delray Beach	Commissioner District 4	City Of Delray Beach
57	DB-60	Bicycle Pedestrian Master Plan, City of Delray Beach	Lowson Boulevard	NA	Military Trail	Dover Rd	Bike Lane	Delray Beach	Municipal Plan	Delray Beach	Commissioner District 4	City Of Delray Beach, Lake Worth Drainage District
58	DB-61	Bicycle Pedestrian Master Plan, City of Delray Beach	George Bush Boulevard	NA	Andrews Avenue	Ocean Boulevard/SR-A1A	Bike Lane	Delray Beach	Municipal Plan	Delray Beach	Commissioner District 4	City Of Delray Beach
59	DB-62	Bicycle Pedestrian Master Plan, City of Delray Beach	Military Trail	NA	South City Limit	Atlantic Avenue	Fill Gaps (Eastside)/ Add Buffer (Westside)	Delray Beach	Municipal Plan	Delray Beach	Commissioner District 4	City Of Delray Beach, Lake Worth Drainage District
60	DB-63	Bicycle Pedestrian Master Plan, City of Delray Beach	Congress Avenue	NA	South City Limit	Linton Boulevard	Shared Use Path	Delray Beach	Municipal Plan	Delray Beach	Commissioner District 4	City Of Delray Beach, Lake Worth Drainage District

61	DB-64	Bicycle Pedestrian Master Plan, City of Delray Beach	NW/SW 10th Avenue	NA	SW 4th Street	Lake Ida Road	Fill Gaps	Delray Beach	Municipal Plan	Delray Beach	Commissioner District 7	City Of Delray Beach, Delray Beach Community Redevelopment Agency, Lake Worth Drainage District
62	DB-65	Bicycle Pedestrian Master Plan, City of Delray Beach	NW/SW 4th Avenue	NA	Linton Boulevard	Lowson Boulevard	Fill Gaps (Eastside)	Delray Beach	Municipal Plan	Delray Beach	Commissioner District 7, Commissioner District 4	City Of Delray Beach, Delray Beach Community Redevelopment Agency
63	DB-66	Bicycle Pedestrian Master Plan, City of Delray Beach	Dixie Highway	NA	Linton Boulevard	SE 10th Street	Shared Use Path	Delray Beach	Municipal Plan	Delray Beach	Commissioner District 7, Commissioner District 4	City Of Delray Beach, Delray Beach Community Redevelopment Agency
64	DB-67	Bicycle Pedestrian Master Plan, City of Delray Beach	Linton Boulevard	NA	SW 10th Avenue	Federal Highway/US-1	Add Buffer	Delray Beach	Municipal Plan	Delray Beach	Commissioner District 7, Commissioner District 4	City Of Delray Beach
65	DB-68	Bicycle Pedestrian Master Plan, City of Delray Beach	Atlantic Avenue, West	NA	Military Trail	SW 12th Ave	Add Buffer	Delray Beach	Municipal Plan	Delray Beach	Commissioner District 7, Commissioner District 4	City Of Delray Beach, Delray Beach Community Redevelopment Agency, Lake Worth Drainage District
66	DB-69	Bicycle Pedestrian Master Plan, City of Delray Beach	Military Trail	NA	Atlantic Avenue	North City Limit	Add Buffer	Delray Beach	Municipal Plan	Delray Beach	Commissioner District 4	City Of Delray Beach, Lake Worth Drainage District
67	DB-7	Bicycle Pedestrian Master Plan, City of Delray Beach	Ocean Boulevard/SR-A1A	NA	South City Limit	Atlantic Avenue	Bike Lane	Delray Beach	Municipal Plan	Delray Beach	Commissioner District 4	Town Of Highland Beach, City Of Delray Beach, Delray Beach Community Redevelopment Agency
68	DB-70	Bicycle Pedestrian Master Plan, City of Delray Beach	Barkwick Road	NA	Lake Ida Road	North City Limit	Shared Use Path + Sidewalk (Westside)	Delray Beach	Municipal Plan	Delray Beach	Commissioner District 7, Commissioner District 4	City Of Delray Beach, Lake Worth Drainage District
69	DB-71	Bicycle Pedestrian Master Plan, City of Delray Beach	Congress Avenue	NA	Linton Boulevard	North City Limit	Shared Use Path	Delray Beach	Municipal Plan	Delray Beach	Commissioner District 7, Commissioner District 4	City Of Delray Beach, Lake Worth Drainage District
70	DB-72	Bicycle Pedestrian Master Plan, City of Delray Beach	Dixie Highway	NA	South City Limit	Linton Boulevard	Shared Use Path	Delray Beach	Municipal Plan	Delray Beach	Commissioner District 4	City Of Boca Raton, City Of Delray Beach
71	DB-73	Bicycle Pedestrian Master Plan,	Andrews Avenue	NA	Atlantic Avenue	Pelican Lane	Fill Gaps	Delray Beach	Municipal Plan	Delray Beach	Commissioner District 4	City Of Delray Beach, Delray Beach Community Redevelopment Agency

		City of Delray Beach										
72	DB-74	Bicycle Pedestrian Master Plan, City of Delray Beach	Linton Boulevard	NA	West City Limit	Congress Avenue	Sidewalks (both sides)	Delray Beach	Municipal Plan	Delray Beach	Commissioner District 4, Commissioner District 5	City Of Delray Beach, Lake Worth Drainage District
73	DB-75	Bicycle Pedestrian Master Plan, City of Delray Beach	Linton Boulevard	NA	Federal Highway/US-1	Ocean Boulevard/SR-A1A	Add Buffer	Delray Beach	Municipal Plan	Delray Beach	Commissioner District 7, Commissioner District 4	City Of Delray Beach
74	DB-76	Bicycle Pedestrian Master Plan, City of Delray Beach	Forest Road	NA	Lakeview Boulevard	Lowson Boulevard	Sidewalk (one side)	Delray Beach	Municipal Plan	Delray Beach	Commissioner District 4	City Of Delray Beach, Lake Worth Drainage District
75	DB-77	Bicycle Pedestrian Master Plan, City of Delray Beach	SW 22nd Avenue	NA	Congress Avenue	Old Germantown Road	Shared Use Path	Delray Beach	Municipal Plan	Delray Beach	Commissioner District 4	City Of Delray Beach, Lake Worth Drainage District
76	DB-78	Bicycle Pedestrian Master Plan, City of Delray Beach	NW/SW 4th Avenue	NA	Lowson Boulevard	Lake Ida Road	Fill Gaps	Delray Beach	Municipal Plan	Delray Beach	Commissioner District 7	City Of Delray Beach, Delray Beach Community Redevelopment Agency, Lake Worth Drainage District
77	DB-79	Bicycle Pedestrian Master Plan, City of Delray Beach	Swinton Avenue	NA	NE 22nd Street	North City Limit	Sidewalk (Eastside)	Delray Beach	Municipal Plan	Delray Beach	Commissioner District 4	City Of Boynton Beach, City Of Delray Beach
78	DB-8	Bicycle Pedestrian Master Plan, City of Delray Beach	Old Germantown Road	NA	Park Access Road	Congress Avenue	Shared Use Path	Delray Beach	Municipal Plan	Delray Beach	Commissioner District 4	City Of Delray Beach, Lake Worth Drainage District
79	DB-80	Bicycle Pedestrian Master Plan, City of Delray Beach	Seagate Drive/Gleason Drive	NA	Poinsettia Road	Atlantic Avenue	Sidewalk (both sides)	Delray Beach	Municipal Plan	Delray Beach	Commissioner District 4	City Of Delray Beach, Delray Beach Community Redevelopment Agency
80	DB-81	Bicycle Pedestrian Master Plan, City of Delray Beach	Ocean Boulevard/SR-A1A	NA	Beach Drive	North City Limit	Fill Gaps (Westside) & Sidewalk (Eastside)	Delray Beach	Municipal Plan	Delray Beach	Commissioner District 4	Town Of Gulf Stream, City Of Delray Beach
81	DB-82	Bicycle Pedestrian Master Plan, City of Delray Beach	Lowson Boulevard	NA	Military Trail	Dover Rd	Sidewalk (both sides)	Delray Beach	Municipal Plan	Delray Beach	Commissioner District 4	City Of Delray Beach, Lake Worth Drainage District

82	DB-83	Bicycle Pedestrian Master Plan, City of Delray Beach	Ingraham Avenue	NA	MacFarlane Drive	Venetian Drive	Sidewalk (one side)	Delray Beach	Municipal Plan	Delray Beach	Commissioner District 4	City Of Delray Beach
83	DB-84	Bicycle Pedestrian Master Plan, City of Delray Beach	Vista Del Mar Drive	NA	Andrews Avenue	Ocean Boulevard/SR-A1A	Sidewalk (Southside)	Delray Beach	Municipal Plan	Delray Beach	Commissioner District 4	City Of Delray Beach
84	DB-85	Bicycle Pedestrian Master Plan, City of Delray Beach	Homewood Boulevard	NA	Linton Boulevard	Atlantic Avenue	Sidewalk	Delray Beach	Municipal Plan	Delray Beach	Commissioner District 4	City Of Delray Beach, Lake Worth Drainage District
85	DB-86	Bicycle Pedestrian Master Plan, City of Delray Beach	Wallace Drive	NA	Linton Boulevard	SW 10th Street	Fill Gaps	Delray Beach	Municipal Plan	Delray Beach	Commissioner District 7	City Of Delray Beach
86	DB-87	Bicycle Pedestrian Master Plan, City of Delray Beach	Swinton Avenue	NA	George Bush Boulevard	NE 22nd Street	Sidewalk (Eastside)	Delray Beach	Municipal Plan	Delray Beach	Commissioner District 7, Commissioner District 4	City Of Delray Beach
87	DB-88	Bicycle Pedestrian Master Plan, City of Delray Beach	Seasage Drive/Venetian Drive	NA	Poinsettia Road	Atlantic Avenue	Sidewalk (both sides)	Delray Beach	Municipal Plan	Delray Beach	Commissioner District 4	City Of Delray Beach, Delray Beach Community Redevelopment Agency
88	DB-89	Bicycle Pedestrian Master Plan, City of Delray Beach	Ocean Boulevard/SR-A1A	NA	South City Limit	Beach Drive	Sidewalk (both sides)	Delray Beach	Municipal Plan	Delray Beach	Commissioner District 4	Town Of Highland Beach, City Of Delray Beach, Delray Beach Community Redevelopment Agency
89	DB-9	Bicycle Pedestrian Master Plan, City of Delray Beach	10th Street	NA	Congress Avenue	Federal Highway (SE 6th Avenue)	Shared Use Path	Delray Beach	Municipal Plan	Delray Beach	Commissioner District 7	City Of Delray Beach, Delray Beach Community Redevelopment Agency
90	DB-90	Bicycle Pedestrian Master Plan, City of Delray Beach	NE 22nd Avenue	NA	Swinton Avenue	Seacrest Boulevard/NE 2nd Avenue	Sidewalk (Northside)	Delray Beach	Municipal Plan	Delray Beach	Commissioner District 7, Commissioner District 4	City Of Delray Beach

91	PBIA-12	PBIADowntown West Palm Beach Grade-Separated Autonomous Connector (APM)	APM Delray	Proposed grade-separated automated people mover system connecting Palm Beach International Airport (PBIA) to Downtown West Palm Beach via an elevated, dedicated guideway using autonomous vehicle technology	Proposed grade-separated automated people mover system connecting Palm Beach International Airport (PBIA) to Downtown West Palm Beach via an elevated, dedicated guideway using autonomous vehicle technology	Local	PBC / PBIA	Commissioner District 7, Commissioner District 4	City Of Delray Beach, Lake Worth Drainage District
92	PBIA-33	PBIADowntown West Palm Beach Grade-Separated Autonomous Connector (APM)	Delray Medical	Proposed grade-separated automated people mover system connecting Palm Beach International Airport (PBIA) to Downtown West Palm Beach via an elevated, dedicated guideway using autonomous vehicle technology	Proposed grade-separated automated people mover system connecting Palm Beach International Airport (PBIA) to Downtown West Palm Beach via an elevated, dedicated guideway using autonomous vehicle technology	Local	PBC / PBIA	Commissioner District 4, Commissioner District 5	City Of Delray Beach, Lake Worth Drainage District
93	PBIA-34	PBIADowntown West Palm Beach Grade-Separated Autonomous Connector (APM)	Linton	Proposed grade-separated automated people mover system connecting Palm Beach International Airport (PBIA) to Downtown West Palm Beach via an elevated, dedicated guideway using autonomous vehicle technology	Proposed grade-separated automated people mover system connecting Palm Beach International Airport (PBIA) to Downtown West Palm Beach via an elevated, dedicated guideway using autonomous vehicle technology	Local	PBC / PBIA	Commissioner District 7, Commissioner District 4	City Of Delray Beach
94	PBIA-35	PBIADowntown West Palm Beach Grade-Separated Autonomous Connector (APM)	Linton	Proposed grade-separated automated people mover system connecting Palm Beach International Airport (PBIA) to Downtown West Palm Beach via an elevated, dedicated guideway using autonomous vehicle technology	Proposed grade-separated automated people mover system connecting Palm Beach International Airport (PBIA) to Downtown West Palm Beach via an elevated, dedicated guideway using autonomous vehicle technology	Local	PBC / PBIA	Commissioner District 7, Commissioner District 4	City Of Delray Beach

95	PBIA-36	PBIADowntown West Palm Beach Grade-Separated Autonomous Connector (APM)	Linton	Proposed grade-separated automated people mover system connecting Palm Beach International Airport (PBIA) to Downtown West Palm Beach via an elevated, dedicated guideway using autonomous vehicle technology	Proposed grade-separated automated people mover system connecting Palm Beach International Airport (PBIA) to Downtown West Palm Beach via an elevated, dedicated guideway using autonomous vehicle technology	Local	PBC / PBIA	Commissioner District 7	City Of Delray Beach
96	PBIA-37	PBIADowntown West Palm Beach Grade-Separated Autonomous Connector (APM)	Delray Beach	Proposed grade-separated automated people mover system connecting Palm Beach International Airport (PBIA) to Downtown West Palm Beach via an elevated, dedicated guideway using autonomous vehicle technology	Proposed grade-separated automated people mover system connecting Palm Beach International Airport (PBIA) to Downtown West Palm Beach via an elevated, dedicated guideway using autonomous vehicle technology	Local	PBC / PBIA	Commissioner District 7	City Of Delray Beach, Delray Beach Community Redevelopment Agency
97	PBIA-38	PBIADowntown West Palm Beach Grade-Separated Autonomous Connector (APM)	Lake Ida	Proposed grade-separated automated people mover system connecting Palm Beach International Airport (PBIA) to Downtown West Palm Beach via an elevated, dedicated guideway using autonomous vehicle technology	Proposed grade-separated automated people mover system connecting Palm Beach International Airport (PBIA) to Downtown West Palm Beach via an elevated, dedicated guideway using autonomous vehicle technology	Local	PBC / PBIA	Commissioner District 7	City Of Delray Beach, Delray Beach Community Redevelopment Agency
98	PBIA-7	PBIADowntown West Palm Beach Grade-Separated Autonomous Connector (APM)	APM South	Proposed grade-separated automated people mover system connecting Palm Beach International Airport (PBIA) to Downtown West Palm Beach via an elevated, dedicated guideway using autonomous vehicle technology	Proposed grade-separated automated people mover system connecting Palm Beach International Airport (PBIA) to Downtown West Palm Beach via an elevated, dedicated guideway using autonomous vehicle technology	Local	PBC / PBIA	Commissioner District 7, Commissioner District 2, Commissioner District 4	City Of Boynton Beach, Town Of Hypoluxo, City Of Lake Worth Beach, City Of Boca Raton, City Of Delray Beach, Town Of Lantana, City Of West Palm Beach, West Palm Beach Community Redevelopment Agency, Delray Beach Community Redevelopment Agency, Lake Worth Community Redevelopment Agency, Boca Raton Community Redevelopment Agency, Boynton Beach

										Community Redevelopment Agency
99	PBTPA-1003	Vision 2050 LRTP	SUN Trail North-South along Atlantic Coast	Completion of the SUN Trail and East Coast Greenway, generally along the US1 or A1A corridor, from Broward County to Martin County.	Completion of the SUN Trail and East Coast Greenway, generally along the US1 or A1A corridor, from Broward County to Martin County.	Multiple	Palm Beach MPO Plan	Palm Beach MPO	Commissioner District 7, Commissioner District 1, Commissioner District 2, Commissioner District 4	Town Of Manalapan, City Of Boynton Beach, Town Of Juno Beach, Town Of Highland Beach, Town Of Ocean Ridge, Town Of Briny Breezes, Town Of Jupiter, City Of Riviera Beach, Town Of Gulf Stream, City Of Lake Worth Beach, City Of Boca Raton, City Of Delray Beach, Town Of Lantana, City Of Palm Beach Gardens, Village Of Tequesta, Village Of North Palm Beach, City Of West Palm Beach, West Palm Beach Community Redevelopment Agency, Delray Beach Community Redevelopment Agency, Lake Worth Community Redevelopment Agency, Northwood Community Redevelopment Agency, Riviera Beach Community Redevelopment Agency, Jupiter Community Redevelopment Agency
100	PBTPA-1005	Vision 2050 LRTP	Banyan Creek Elementary School Pathway	Jurisdiction: Local/Municipal. Project Bounds: Barwick Rd from Ridgewood Rd to Lake Ida Rd. Description: Update Ped Signal, Widen Sidewalk, RRFB, Mark crosswalk.	Jurisdiction: Local/Municipal. Project Bounds: Barwick Rd from Ridgewood Rd to Lake Ida Rd. Description: Update Ped Signal, Widen Sidewalk, RRFB, Mark crosswalk.	Delray Beach	Palm Beach MPO Plan	Palm Beach MPO	Commissioner District 4	City Of Delray Beach, Lake Worth Drainage District

101	PBTPA-1018	Vision 2050 LRTP	NE 4th St from N Swinton Ave to 7th Ave (Delray Beach)	Jurisdiction: Local/Municipal. Project Bounds: NE 4th St from N Swinton Ave to 7th Ave . Description: tbd.	Jurisdiction: Local/Municipal. Project Bounds: NE 4th St from N Swinton Ave to 7th Ave . Description: tbd.	Boca Raton	Palm Beach MPO Plan	Palm Beach MPO	Commissioner District 7, Commissioner District 4	City Of Delray Beach, Delray Beach Community Redevelopment Agency
102	PBTPA-1036	Vision 2050 LRTP	Congress Ave.	Jurisdiction: Delray Beach. Project Bounds: Atlantic Ave. - C-15 Canal. Description: .	Jurisdiction: Delray Beach. Project Bounds: Atlantic Ave. - C-15 Canal. Description: .	Delray Beach	Palm Beach MPO Plan	Palm Beach MPO	Commissioner District 7, Commissioner District 4	City Of Boca Raton, City Of Delray Beach, Lake Worth Drainage District
103	PBTPA-1065	Vision 2050 LRTP	Homewood Boulevard	Jurisdiction: Delray Beach. Project Bounds: Linton Boulevard to Lowson Boulevard. Description: Complete Streets / Local.	Jurisdiction: Delray Beach. Project Bounds: Linton Boulevard to Lowson Boulevard. Description: Complete Streets / Local.		Palm Beach MPO Plan	Palm Beach MPO	Commissioner District 4	City Of Delray Beach, Lake Worth Drainage District
104	PBTPA-1066	Vision 2050 LRTP	Homewood Boulevard	Jurisdiction: Delray Beach. Project Bounds: Lowson Boulevard to Atlantic Avenue. Description: Complete Streets / Local.	Jurisdiction: Delray Beach. Project Bounds: Lowson Boulevard to Atlantic Avenue. Description: Complete Streets / Local.		Palm Beach MPO Plan	Palm Beach MPO	Commissioner District 4	City Of Delray Beach, Lake Worth Drainage District
105	PBTPA-1067	Vision 2050 LRTP	Lindell Boulevard	Jurisdiction: Delray Beach. Project Bounds: Curlew Road to Albatross Road. Description: Complete Streets / Local.	Jurisdiction: Delray Beach. Project Bounds: Curlew Road to Albatross Road. Description: Complete Streets / Local.		Palm Beach MPO Plan	Palm Beach MPO	Commissioner District 4	City Of Delray Beach
106	PBTPA-1068	Vision 2050 LRTP	Lindell Boulevard	Jurisdiction: Delray Beach. Project Bounds: Dotterel Road to Curlew Road. Description: Complete Streets / Local.	Jurisdiction: Delray Beach. Project Bounds: Dotterel Road to Curlew Road. Description: Complete Streets / Local.		Palm Beach MPO Plan	Palm Beach MPO	Commissioner District 4	City Of Delray Beach
107	PBTPA-1069	Vision 2050 LRTP	Lindell Boulevard	Jurisdiction: Delray Beach. Project Bounds: Egret Circle Crystal Way to Dotterel Road. Description: Complete Streets / Local.	Jurisdiction: Delray Beach. Project Bounds: Egret Circle Crystal Way to Dotterel Road. Description: Complete Streets / Local.		Palm Beach MPO Plan	Palm Beach MPO	Commissioner District 4	City Of Delray Beach
108	PBTPA-1070	Vision 2050 LRTP	Lindell Boulevard	Jurisdiction: Delray Beach. Project Bounds: SW 10th Avenue to Egret Circle Crystal Way.	Jurisdiction: Delray Beach. Project Bounds: SW 10th Avenue to Egret Circle Crystal Way.		Palm Beach MPO Plan	Palm Beach MPO	Commissioner District 4	City Of Delray Beach

				Description: Complete Streets / Local.	Description: Complete Streets / Local.				
109	PBTPA-1071	Vision 2050 LRTP	Lowson Boulevard	Jurisdiction: Delray Beach. Project Bounds: Homewood Boulevard to Congress Avenue. Description: Complete Streets / Local.	Jurisdiction: Delray Beach. Project Bounds: Homewood Boulevard to Congress Avenue. Description: Complete Streets / Local.	Palm Beach MPO Plan	Palm Beach MPO	Commissioner District 7, Commissioner District 4	City Of Delray Beach, Lake Worth Drainage District
110	PBTPA-1072	Vision 2050 LRTP	Lowson Boulevard	Jurisdiction: Delray Beach. Project Bounds: Military Trail to Homewood Boulevard. Description: Complete Streets / Local.	Jurisdiction: Delray Beach. Project Bounds: Military Trail to Homewood Boulevard. Description: Complete Streets / Local.	Palm Beach MPO Plan	Palm Beach MPO	Commissioner District 4	City Of Delray Beach, Lake Worth Drainage District
111	PBTPA-1096	Vision 2050 LRTP	I 95 Express Lanes from Broward County to Martin County	I-95 Managed Lanes Master Plan (Palm Beach County)	I-95 Managed Lanes Master Plan (Palm Beach County)	Palm Beach MPO Plan	FDOT SIS	Commissioner District 7, Commissioner District 1, Commissioner District 2, Commissioner District 3, Commissioner District 4	City Of Boynton Beach, Town Of Jupiter, City Of Riviera Beach, City Of Lake Worth Beach, City Of Boca Raton, City Of Delray Beach, Town Of Lantana, City Of Palm Beach Gardens, City Of West Palm Beach, Delray Beach Community Redevelopment Agency, Lake Worth Community Redevelopment Agency, Boynton Beach Community Redevelopment Agency, Lake Worth Drainage District, Northern Palm Beach County Improvement District, South Indian River Water Control District
112	PBTPA-1101	Vision 2050 LRTP	I 95 Interchange Modification @ Linton Blvd	Modify Interchange	Modify Interchange	Palm Beach MPO Plan	FDOT	Commissioner District 4	City Of Delray Beach
113	PBTPA-1229	Vision 2050 LRTP	Tri-Rail Delray Beach Station - Electric Vehicle Charging	Electric Vehicle Charging Stations	Electric Vehicle Charging Stations	Palm Beach MPO Plan	SFRTA	Commissioner District 7	City Of Delray Beach

114	PBTPA-1330	Vision 2050 LRTP	Linton Blvd from Sims Rd to Military Tr lane addition	Widen 5L to 6L	Widen 5L to 6L	Palm Beach MPO Plan	Palm Beach County	Commissioner District 4, Commissioner District 5	City Of Delray Beach, Lake Worth Drainage District
115	PBTPA-1337	Vision 2050 LRTP	Old Dixie Hwy from Yamato Rd to Linton Blvd lane addition	Widen 3L to 5L- 80 ft. R/W will require extensive acqusition including buildings and bussinesses. ,Improvement Segment in Miles = 3	Widen 3L to 5L- 80 ft. R/W will require extensive acqusition including buildings and bussinesses. ,Improvement Segment in Miles = 3	Palm Beach MPO Plan	Palm Beach County	Commissioner District 4	City Of Boca Raton, City Of Delray Beach
116	PBTPA-1343	Vision 2050 LRTP	Seacrest Blvd from Gulfstream Blvd to SE 28th lane addition	80 ft. R/W Existing- Build 5 lanes. ,Improvement Segment in Miles = 0.6	80 ft. R/W Existing- Build 5 lanes. ,Improvement Segment in Miles = 0.6	Palm Beach MPO Plan	Palm Beach County	Commissioner District 7, Commissioner District 4	City Of Boynton Beach, City Of Delray Beach
117	PBTPA-1361	Vision 2050 LRTP	Linton Blvd @ Old Dixie Hwy intersection improvements	Maximize the storage length of the eastbound left turn at Linton Blvd and Old Dixie Hwy; Construct "bulb out" at the median side, east of the intersection. West approach, increase median. Replace through lane with RTL.	Maximize the storage length of the eastbound left turn at Linton Blvd and Old Dixie Hwy; Construct "bulb out" at the median side, east of the intersection. West approach, increase median. Replace through lane with RTL.	Palm Beach MPO Plan	Palm Beach County	Commissioner District 7, Commissioner District 4	City Of Delray Beach
118	PBTPA-1378	Vision 2050 LRTP	Linton Blvd @ Military Trl intersection improvements	Construct two right turn lanes, one for the north approach and none for the south approach. Addressing issues with FPL for R/W and tree clearing outside of R/W.	Construct two right turn lanes, one for the north approach and none for the south approach. Addressing issues with FPL for R/W and tree clearing outside of R/W.	Palm Beach MPO Plan	Palm Beach County	Commissioner District 4, Commissioner District 5	City Of Delray Beach, Lake Worth Drainage District
119	PBTPA-1381	Vision 2050 LRTP	Lowson Blvd @ Homewood Blvd Roundabout	Construct a new roundabout for safety and mobility improvements	Construct a new roundabout for safety and mobility improvements	Palm Beach MPO Plan	Delray Beach	Commissioner District 4	City Of Delray Beach, Lake Worth Drainage District
120	PBTPA-1533	Vision 2050 LRTP	Delray SW Neighborhood Improvements	Pedestrian, bicycle & accesibility improvments, rehabilitation of underground utilities and drainage, traffic calming, and pavement rehabilitation	Pedestrian, bicycle & accesibility improvments, rehabilitation of underground utilities and drainage, traffic calming, and pavement rehabilitation	Palm Beach MPO Plan	Delray Beach	Commissioner District 7	City Of Delray Beach, Delray Beach Community Redevelopment Agency

121	PBTPA-1582	Vision 2050 LRTP	SR 809 (Military Trl) Intersection Improvements from Linton Blvd to Lake Ida Rd	Intersection Improvements to Military Trail from Linton Blvd to Lake Ida Rd, Military Trail and Linton Blvd., Military Trail and Atlantic Ave., Military Trail and Lake Ida Rd.	Intersection Improvements to Military Trail from Linton Blvd to Lake Ida Rd, Military Trail and Linton Blvd., Military Trail and Atlantic Ave., Military Trail and Lake Ida Rd.	Palm Beach MPO Plan	Palm Beach County	Commissioner District 4, Commissioner District 5	City Of Delray Beach, Lake Worth Drainage District
122	PBTPA-1731	Vision 2050 LRTP	Delray Beach - On-Demand Tansit Service	On-Demand shuttle service in a fixed zone around downtown Delray Beach.	On-Demand shuttle service in a fixed zone around downtown Delray Beach.	Palm Beach MPO Plan	Delray Beach	Commissioner District 7, Commissioner District 4	City Of Boynton Beach, Town Of Gulf Stream, City Of Delray Beach, Delray Beach Community Redevelopment Agency, Boynton Beach Community Redevelopment Agency, Lake Worth Drainage District
123	PBTPA-1739	Vision 2050 LRTP	MOD Zone - West Delray	West Delray MOD Zone, Additional Vehicles Needed = 4, Source = WSP/Palm Tran	West Delray MOD Zone, Additional Vehicles Needed = 4, Source = WSP/Palm Tran	Palm Beach MPO Plan	PalmTran	Commissioner District 4, Commissioner District 5	City Of Delray Beach, Lake Worth Drainage District
124	PBTPA-1755	Vision 2050 LRTP	PalmTran Route 1 Improvements (US 1)	Weekday: 20→15min; Sat: 30→20min; Sun: 30→20min. Enhanced transit shelters. 374 bus stop improvements. ITS/TSMO: 127 signals	Frequency improvements, Shelter enhancements, Stop improvements	Palm Beach MPO Plan	PalmTran, Palm Beach MPO, Palm Beach County	Commissioner District 7, Commissioner District 1, Commissioner District 2, Commissioner District 4	City Of Boynton Beach, Town Of Hypoluxo, City Of Riviera Beach, City Of Lake Worth Beach, City Of Boca Raton, City Of Delray Beach, Town Of Lake Park, Town Of Lantana, City Of Palm Beach Gardens, Village Of North Palm Beach, City Of West Palm Beach, West
125	PBTPA-1756	Vision 2050 LRTP	PalmTran Route 2 Improvements (Congress Ave)	Sat: 45→20min; Sun: 60→20min. 220 bus stop improvements. ITS/TSMO: 69 signals	Frequency improvements, Stop improvements	Palm Beach MPO Plan	PalmTran, Palm Beach County, Palm Beach MPO	Commissioner District 7, Commissioner District 2, Commissioner District 3, Commissioner District 4	City Of Boynton Beach, Village Of Palm Springs, City Of Atlantis, City Of Boca Raton, City Of Delray Beach, City Of West Palm Beach, West Palm Beach Community Redevelopment Agency, Palm Springs Community Redevelopment Agency, Lake Worth Drainage District

126	PBTPA-1757	Vision 2050 LRTP	PalmTran Route 3 Improvements (Military Trail)	Sat: 30→20min; Sun: 60→20min. 312 bus stop improvements. ITS/TSMO: 83 signals	Frequency improvements, Stop improvements	Palm Beach MPO Plan	PalmTran, Palm Beach County, Palm Beach MPO	Commissioner District 7, Commissioner District 1, Commissioner District 2, Commissioner District 3, Commissioner District 4, Commissioner District 5	Village Of Golf, Town Of Haverhill, Village Of Palm Springs, City Of Atlantis, City Of Riviera Beach, City Of Boca Raton, City Of Delray Beach, City Of Palm Beach Gardens, City Of West Palm Beach, City Of Greenacres, Westgate/Belvedere Community Redevelo
127	PBTPA-1776	Vision 2050 LRTP	PalmTran Route 64 Improvements	Weekday: 60→30min; Sun: 75→60min. New Sunday service. 104 bus stop improvements. ITS/TSMO: 20 signals	Frequency improvements, Stop improvements	Palm Beach MPO Plan	PalmTran, Palm Beach County	Commissioner District 7, Commissioner District 2, Commissioner District 3, Commissioner District 4	City Of Boynton Beach, City Of Lake Worth Beach, City Of Delray Beach, Town Of Lantana, City Of Greenacres, Delray Beach Community Redevelopment Agency, Lake Worth Community Redevelopment Agency, Boynton Beach Community Redevelopment Agency, Lake Worth D
128	PBTPA-1777	Vision 2050 LRTP	PalmTran Route 70 Improvements	Sun: 75→60min. New Sunday service. 164 bus stop improvements. ITS/TSMO: 31 signals	Frequency improvements, Stop improvements	Palm Beach MPO Plan	PalmTran, Palm Beach County	Commissioner District 7, Commissioner District 2, Commissioner District 3, Commissioner District 4	City Of Boynton Beach, City Of Lake Worth Beach, City Of Delray Beach, Town Of Lantana, City Of Greenacres, Delray Beach Community Redevelopment Agency, Lake Worth Community Redevelopment Agency, Boynton Beach Community Redevelopment Agency, Lake Worth D
129	PBTPA-1780	Vision 2050 LRTP	PalmTran Route 80 Improvements	Weekday: 60→30min. Extended Sunday hours. 82 bus stop improvements. ITS/TSMO: 16 signals	Frequency improvements, Service span extension, Stop improvements	Palm Beach MPO Plan	PalmTran, Palm Beach County	Commissioner District 7, Commissioner District 4	City Of Delray Beach, Delray Beach Community Redevelopment Agency, Lake Worth Drainage District
130	PBTPA-1781	Vision 2050 LRTP	PalmTran Route 81 Improvements (Atlantic Ave)	Sat: 60→30min; Sun: 60→30min; Weekday: 60→30min. 93 bus stop improvements. ITS/TSMO: 33 signals	Frequency improvements, Stop improvements	Palm Beach MPO Plan	Palm Beach MPO, PalmTran, Palm Beach County	Commissioner District 7, Commissioner District 4, Commissioner District 5	City Of Delray Beach, Delray Beach Community Redevelopment Agency, Lake Worth Drainage District
131	PBTPA-1782	Vision 2050 LRTP	PalmTran Route 88 Improvements	Weekday: 60→30min. 103 bus stop	Frequency improvements, Stop improvements	Palm Beach	PalmTran, Palm	Commissioner District 7, Commissioner	City Of Delray Beach, Delray Beach Community Redevelopment Agency,

				improvements. ITS/TSMO: 27 signals					MPO Plan	Beach County	District 4, Commissioner District 5	Lake Worth Drainage District
132	PBTPA-1794	Vision 2050 LRTP	PalmTran Route 95x Improvements	1 bus stop improvement (WPB Intermodal Center). ITS/TSMO: 2 signals with CV technology enhancements and signal upgrades.			Stop improvements, Signal upgrades, Connected Vehicle technology		Palm Beach MPO Plan	PalmTran, Palm Beach County	Commissioner District 7	City Of Delray Beach, Lake Worth Drainage District
133	PBTPA-1796	Vision 2050 LRTP	PalmTran Route x105x Improvements (Gardens Mall to Boca Tri-Rail)	New Express route between Gardens Mall and Boca Raton Tri-Rail. Daily: 60min. 8 bus stop improvements. ITS/TSMO: 19 signals			New route, Express service, Stop improvements		Palm Beach MPO Plan	PalmTran, Palm Beach County	Commissioner District 7, Commissioner District 1, Commissioner District 2, Commissioner District 3, Commissioner District 4	City Of Boynton Beach, City Of Riviera Beach, City Of Lake Worth Beach, City Of Boca Raton, City Of Delray Beach, Town Of Lantana, City Of Palm Beach Gardens, City Of West Palm Beach
134	PBTPA-325	TSM&O Master Plan Executive Summary 2025	US 1	NA	South of Linton Blvd	Atlantic Avenue	TSMO	Delray Beach	Palm Beach MPO Plan	FDOT	Commissioner District 7, Commissioner District 4	City Of Delray Beach, Delray Beach Community Redevelopment Agency
135	PBTPA-332	TSM&O Master Plan Executive Summary 2025	ATLANTIC AVENUE	NA	Cumberland Drive	US 1	TSMO	Delray Beach	Palm Beach MPO Plan	FDOT	Commissioner District 7, Commissioner District 4, Commissioner District 5	City Of Delray Beach, Delray Beach Community Redevelopment Agency, Lake Worth Drainage District
136	PBTPA-373	Vision 2050 LRTP	SR 806 (Atlantic Ave) over ICWW Bridge Replacement	Movable Bascule Bridge Possible Replacement. Bridge No. 930026			Movable Bascule Bridge Possible Replacement. Bridge No. 930026	Delray Beach	Palm Beach MPO Plan	FDOT	Commissioner District 7, Commissioner District 4	City Of Delray Beach, Delray Beach Community Redevelopment Agency

137	PBTPA-381	Vision 2050 LRTP	FEC Railway and South Florida Rail Corridor Amtrak Passenger Service from Miami to Jacksonville	New Passenger Service	New Passenger Service	Multiple	Palm Beach MPO Plan	FDOT	Commissioner District 7, Commissioner District 1, Commissioner District 2, Commissioner District 3, Commissioner District 4	City Of Boynton Beach, Town Of Hypoluxo, Town Of Jupiter, City Of Riviera Beach, City Of Lake Worth Beach, City Of Boca Raton, City Of Delray Beach, Town Of Lake Park, Town Of Lantana, City Of Palm Beach Gardens, Town Of Lake Clarke Shores, Village Of Tequesta, Village Of North Palm Beach, Town Of Mangonia Park, City Of West Palm Beach, West Palm Beach Community Redevelopment Agency, Delray Beach Community Redevelopment Agency, Lake Worth Community Redevelopment Agency, Boca Raton Community Redevelopment Agency, Northwood Community Redevelopment Agency, Lake Park Community Redevelopment Agency, Boynton Beach Community Redevelopment Agency, Riviera Beach Community Redevelopment Agency, Lake Worth Drainage District, Northern Palm Beach County Improvement District
138	PBTPA-406	Vision 2050 LRTP	Atlantic Ave (SR 806) ITS from Congress Ave to Swinton Ave	Project scope will include various ATMS deployment based on the TSM&O strategies identified in the 2021 FDOT District 4 TSM&O Master Plan. Infrastructure deployment may include, but not limited to, fiber communications network, CCTV camera for full coverage, Bluetooth travel time system,	Project scope will include various ATMS deployment based on the TSM&O strategies identified in the 2021 FDOT District 4 TSM&O Master Plan. Infrastructure deployment may include, but not limited to, fiber communications network, CCTV camera for full coverage, Bluetooth travel time system,	Delray Beach	Palm Beach MPO Plan	FDOT	Commissioner District 7	City Of Delray Beach, Delray Beach Community Redevelopment Agency

				MVDS, ADMS, signal upgrade (such as controller upgrades, additional detections, Adaptive System, Transit Signal Priority, UPS). Coordination with the Signal Maintaining Agencies will be needed for signal upgrades.	MVDS, ADMS, signal upgrade (such as controller upgrades, additional detections, Adaptive System, Transit Signal Priority, UPS). Coordination with the Signal Maintaining Agencies will be needed for signal upgrades.					
139	PBTPA-409	Vision 2050 LRTP	Congress Ave (SR 807) Congress Ave ITS from Southern Blvd to Yamato Rd	Project scope will include various ATMS deployment based on the TSM&O strategies identified in the 2021 FDOT District 4 TSM&O Master Plan. Infrastructure deployment may include, but not limited to, fiber communications network, CCTV camera for full coverage, Bluetooth travel time system, MVDS, ADMS, signal upgrade (such as controller upgrades, additional detections, Adaptive System, Transit Signal Priority, UPS). Coordination with the Signal Maintaining Agencies will be needed for signal upgrades.	Project scope will include various ATMS deployment based on the TSM&O strategies identified in the 2021 FDOT District 4 TSM&O Master Plan. Infrastructure deployment may include, but not limited to, fiber communications network, CCTV camera for full coverage, Bluetooth travel time system, MVDS, ADMS, signal upgrade (such as controller upgrades, additional detections, Adaptive System, Transit Signal Priority, UPS). Coordination with the Signal Maintaining Agencies will be needed for signal upgrades.	Multiple	Palm Beach MPO Plan	FDOT	Commissioner District 7, Commissioner District 2, Commissioner District 3, Commissioner District 4	City Of Boynton Beach, Village Of Palm Springs, City Of Atlantis, City Of Boca Raton, City Of Delray Beach, Palm Springs Community Redevelopment Agency, Lake Worth Drainage District
140	PBTPA-413	Vision 2050 LRTP	Military Trl (SR 809) ITS from Lake Worth Rd to Atlantic Ave	Project scope will include various ATMS deployment based on the TSM&O strategies identified in the 2021 FDOT District 4 TSM&O Master Plan. Infrastructure deployment may include, but not limited to, fiber communications network, CCTV camera for full coverage, Bluetooth	Project scope will include various ATMS deployment based on the TSM&O strategies identified in the 2021 FDOT District 4 TSM&O Master Plan. Infrastructure deployment may include, but not limited to, fiber communications network, CCTV camera for full coverage, Bluetooth	Multiple	Palm Beach MPO Plan	FDOT	Commissioner District 2, Commissioner District 3, Commissioner District 4	Village Of Golf, Village Of Palm Springs, City Of Atlantis, City Of Delray Beach, Lake Worth Drainage District

				travel time system, MVDS, ADMS, signal upgrade (such as controller upgrades, additional detections, Adaptive System, Transit Signal Priority, UPS). Coordination with the Signal Maintaining Agencies will be needed for signal upgrades.	travel time system, MVDS, ADMS, signal upgrade (such as controller upgrades, additional detections, Adaptive System, Transit Signal Priority, UPS). Coordination with the Signal Maintaining Agencies will be needed for signal upgrades.					
141	PBTPA-449	Vision 2050 LRTP	G Bush Blvd (NE 8th) over ICWW bridge replacement	Reconstruct existing bascule bridge due to having a low Sufficiency Rating and being Functionally Obsolete.	Reconstruct existing bascule bridge due to having a low Sufficiency Rating and being Functionally Obsolete.	Delray Beach	Palm Beach MPO Plan	Palm Beach County	Commissioner District 7, Commissioner District 4	City Of Delray Beach
142	PBTPA-459	Vision 2050 LRTP	Delray Downtown Bicycle Boulevards	Cyclists bypass design around Downtown Atlantic Ave along SW 2nd Ave to SW/SE 1st St to Palm Square) (Veterans Park to NW/NE 1st St to NE 2nd Ave)	Cyclists bypass design around Downtown Atlantic Ave along SW 2nd Ave to SW/SE 1st St to Palm Square) (Veterans Park to NW/NE 1st St to NE 2nd Ave)	Delray Beach	Palm Beach MPO Plan	Delray Beach	Commissioner District 7	City Of Delray Beach, Delray Beach Community Redevelopment Agency
143	PBTPA-461	Vision 2050 LRTP	Old Dixie Hwy Complete Street from Linton Blvd to SE 10th St	Complete Streets design	Complete Streets design	Delray Beach	Palm Beach MPO Plan	Delray Beach	Commissioner District 7, Commissioner District 4	City Of Delray Beach, Delray Beach Community Redevelopment Agency
144	PBTPA-462	Vision 2050 LRTP	SW 10th Ave Complete Street from Linton Blvd to SW 10th St	Complete Streets design	Complete Streets design	Delray Beach	Palm Beach MPO Plan	Delray Beach	Commissioner District 7, Commissioner District 4	City Of Delray Beach, Delray Beach Community Redevelopment Agency
145	PBTPA-463	Vision 2050 LRTP	Lake Ida Rd Intersection Improvements @ N Congress Ave	Pedestrian, bicycle, accessibility, and safety improvements	Pedestrian, bicycle, accessibility, and safety improvements	Delray Beach	Palm Beach MPO Plan	Delray Beach	Commissioner District 7, Commissioner District 4	City Of Delray Beach, Lake Worth Drainage District
146	PBTPA-464	Vision 2050 LRTP	Atlantic Ave (SR 806) Intersection Improvements @ Congress Ave	Pedestrian, bicycle, accessibility, and safety improvements	Pedestrian, bicycle, accessibility, and safety improvements	Delray Beach	Palm Beach MPO Plan	Delray Beach	Commissioner District 7	City Of Delray Beach, Lake Worth Drainage District
147	PBTPA-465	Vision 2050 LRTP	Linton Blvd Intersection Improvements @ S Congress Ave	Pedestrian, bicycle, accessibility, and safety improvements	Pedestrian, bicycle, accessibility, and safety improvements	Delray Beach	Palm Beach MPO Plan	Delray Beach	Commissioner District 7, Commissioner District 4	City Of Delray Beach
148	PBTPA-466	Vision 2050 LRTP	Atlantic Ave (SR 806) Complete Street from NW 12th Ave to NW 2nd Ave	Complete streets design / beautification	Complete streets design / beautification	Delray Beach	Palm Beach MPO Plan	Delray Beach	Commissioner District 7	City Of Delray Beach, Delray Beach Community Redevelopment Agency

149	PBTPA-467	Vision 2050 LRTP	Congress Ave (SR 807) Complete Street from City of Boca Raton to City of Boynton Beach	Pedestrian, bicycle, accessibility, and safety improvements	Pedestrian, bicycle, accessibility, and safety improvements	Delray Beach	Palm Beach MPO Plan	Delray Beach	Commissioner District 7, Commissioner District 4	City Of Boca Raton, City Of Delray Beach, Lake Worth Drainage District
150	PBTPA-471	Vision 2050 LRTP	Old Dixie Hwy from NE 5th Ave to City of Boynton Beach	Complete Streets design	Complete Streets design	Delray Beach	Palm Beach MPO Plan	Delray Beach	Commissioner District 7, Commissioner District 4	City Of Delray Beach, Delray Beach Community Redevelopment Agency
151	PBTPA-516	Vision 2050 LRTP	SFRC Fiber Communication	Installation of Fiber Optic Cable along the South Florida Rail Corridor (SFRC).	Installation of Fiber Optic Cable along the South Florida Rail Corridor (SFRC).	Multiple	Palm Beach MPO Plan	SFRTA	Commissioner District 7, Commissioner District 2, Commissioner District 3, Commissioner District 4	City Of Boynton Beach, City Of Lake Worth Beach, City Of Boca Raton, City Of Delray Beach, Town Of Lantana, Town Of Lake Clarke Shores, Town Of Mangonia Park, City Of West Palm Beach, West Palm Beach Community Redevelopment Agency, Northwood Community Redevelopment Agency, Boynton Beach Community Redevelopment Agency, Lake Worth Drainage District
152	PBTPA-517	Vision 2050 LRTP	SFRC Grade Crossings and Signals - Signal Safety Improvements	Railroad crossing rehabilitation and signal safety upgrades in the South Florida Rail Corridor (SFRC).	Railroad crossing rehabilitation and signal safety upgrades in the South Florida Rail Corridor (SFRC).	Multiple	Palm Beach MPO Plan	SFRTA	Commissioner District 7, Commissioner District 2, Commissioner District 3, Commissioner District 4	City Of Boynton Beach, City Of Lake Worth Beach, City Of Boca Raton, City Of Delray Beach, Town Of Lantana, Town Of Lake Clarke Shores, Town Of Mangonia Park, City Of West Palm Beach, West Palm Beach Community Redevelopment Agency, Northwood Community Redevelopment Agency, Boynton Beach Community Redevelopment Agency, Lake Worth Drainage District

153	PBTPA-518	Vision 2050 LRTP	SFRC Wood Tie Conversion to Concrete	Change existing wood ties in the South Florida Rail Corridor to concrete ties.	Change existing wood ties in the South Florida Rail Corridor to concrete ties.	Multiple	Palm Beach MPO Plan	SFRTA	Commissioner District 7, Commissioner District 2, Commissioner District 3, Commissioner District 4	City Of Boynton Beach, City Of Lake Worth Beach, City Of Boca Raton, City Of Delray Beach, Town Of Lantana, Town Of Lake Clarke Shores, Town Of Mangonia Park, City Of West Palm Beach, West Palm Beach Community Redevelopment Agency, Northwood Community Redevelopment Agency, Boynton Beach Community Redevelopment Agency, Lake Worth Drainage District
154	PBTPA-520	Vision 2050 LRTP	Tri-Rail New Automated Fare Collection System (AFCS)	A new Automated Fare Collecton System (AFCS) for Tri-Rail stations	A new Automated Fare Collecton System (AFCS) for Tri-Rail stations	Multiple	Palm Beach MPO Plan	SFRTA	Commissioner District 7, Commissioner District 2, Commissioner District 3, Commissioner District 4	City Of Boynton Beach, City Of Lake Worth Beach, City Of Boca Raton, City Of Delray Beach, Town Of Mangonia Park, City Of West Palm Beach, West Palm Beach Community Redevelopment Agency, Lake Worth Drainage District
155	PBTPA-556	Vision 2050 LRTP	I 95 Managed Lanes from South of Linton Blvd to 6th Ave S	Managed Lanes	Managed Lanes	Multiple	Palm Beach MPO Plan	FDOT	Commissioner District 7, Commissioner District 2, Commissioner District 3, Commissioner District 4	City Of Boynton Beach, City Of Lake Worth Beach, City Of Delray Beach, Town Of Lantana, Delray Beach Community Redevelopment Agency, Boynton Beach Community Redevelopment Agency, Lake Worth Drainage District
156	PBTPA-577	Vision 2050 LRTP	Tri-Rail Positive Train Control (PTC)	PTC Installation, Engineering, Project Management, and Testing for exisitng Tri-Rail fleet.	PTC Installation, Engineering, Project Management, and Testing for exisitng Tri-Rail fleet.	Multiple	Palm Beach MPO Plan	SFRTA	Commissioner District 7, Commissioner District 2, Commissioner District 3, Commissioner District 4	City Of Boynton Beach, City Of Lake Worth Beach, City Of Boca Raton, City Of Delray Beach, Town Of Lantana, Town Of Lake Clarke Shores, Town Of Mangonia Park, City Of West Palm Beach, West Palm Beach Community Redevelopment Agency, Northwood Community Redevelopment Agency,

										Boynton Beach Community Redevelopment Agency, Lake Worth Drainage District
157	PBTPA-578	Vision 2050 LRTP	SFRC System Control Points Replacement in Palm Beach County	Replacement of SFRC System Control Points located in Palm Beach County	Replacement of SFRC System Control Points located in Palm Beach County	Multiple	Palm Beach MPO Plan	SFRTA	Commissioner District 7, Commissioner District 2, Commissioner District 3, Commissioner District 4	City Of Boynton Beach, City Of Lake Worth Beach, City Of Boca Raton, City Of Delray Beach, Town Of Lantana, Town Of Lake Clarke Shores, Town Of Mangonia Park, City Of West Palm Beach, West Palm Beach Community Redevelopment Agency, Northwood Community Redevelopment Agency, Boynton Beach Community Redevelopment Agency, Lake Worth Drainage District
158	PBTPA-584	Vision 2050 LRTP	PalmTran Rolling Stock Low Floor Buses	Purchase of 125 new low floor buses (104 + 21 spares)	Purchase of 125 new low floor buses (104 + 21 spares)	Delray Beach	Palm Beach MPO Plan	PalmTran	Commissioner District 7	City Of Delray Beach, Lake Worth Drainage District
159	PBTPA-585	Vision 2050 LRTP	PalmTran Rolling Stock Coaches for Express Routes	Purchase of 4 Coach buses for Express Routes (3 + 1 spare)	Purchase of 4 Coach buses for Express Routes (3 + 1 spare)	Delray Beach	Palm Beach MPO Plan	PalmTran	Commissioner District 7	City Of Delray Beach, Lake Worth Drainage District
160	PBTPA-771	Vision 2050 LRTP	I 95 Interchange Modification @ Linton Blvd	Add EB auxiliary Lane to EB Linton Blvd from W of Congress Ave to SB on-ramp. Add WB auxiliary Lane to WB Linton Blvd from E of Waterford to NB on-ramp. Add SB right turn lane and EB right turn lane at Congress Ave & Linton. Realign NB & SB ramp termini intersections. Add additional ramp lane	Add EB auxiliary Lane to EB Linton Blvd from W of Congress Ave to SB on-ramp. Add WB auxiliary Lane to WB Linton Blvd from E of Waterford to NB on-ramp. Add SB right turn lane and EB right turn lane at Congress Ave & Linton. Realign NB & SB ramp termini intersections. Add additional ramp lane	Delray Beach	Palm Beach MPO Plan	FDOT	Commissioner District 4	City Of Delray Beach

				on I 95 SB on-ramp and NB on-ramp. Add third SB to EB left turn lane on SB.	on I 95 SB on-ramp and NB on-ramp. Add third SB to EB left turn lane on SB.					
161	PBTPA-803	Vision 2050 LRTP	US 1 from Camino Real Rd to Indiantown Rd	561 Plan Transit Corridor: New enhanced transit service with associated multimodal facilities	561 Plan Transit Corridor: New enhanced transit service with associated multimodal facilities	Multiple	Palm Beach MPO Plan	Palm Beach MPO	Commissioner District 7, Commissioner District 1, Commissioner District 2, Commissioner District 4	City Of Boynton Beach, Town Of Juno Beach, Town Of Hypoluxo, Town Of Jupiter, City Of Riviera Beach, City Of Lake Worth Beach, City Of Boca Raton, City Of Delray Beach, Town Of Lake Park, Town Of Lantana, City Of Palm Beach Gardens, Village Of North Palm Beach, City Of West Palm Beach, West Palm Beach Community Redevelopment Agency, Delray Beach Community Redevelopment Agency, Lake Worth Community Redevelopment Agency, Boca Raton Community Redevelopment Agency, Northwood Community Redevelopment Agency, Boynton Beach Community Redevelopment Agency, Riviera Beach Community Redevelopment Agency, Jupiter Community Redevelopment Agency
162	PBTPA-816	Vision 2050 LRTP	Traffic Signal resilience improvements: Atlantic Ave @ Military Trl; Belvedere @ Military Trl; Forest Hill Blvd @ I 95	Replace span wire traffic signals with mast arms and steel strain pole span wires and upgrade supporting infrastructure. Upgrade to mast arm signals; enhanced pedestrian signals and detection; upgrade ITS elements	Replace span wire traffic signals with mast arms and steel strain pole span wires and upgrade supporting infrastructure. Upgrade to mast arm signals; enhanced pedestrian signals and detection; upgrade ITS elements	Multiple	Palm Beach MPO Plan	Palm Beach County	Commissioner District 2, Commissioner District 3, Commissioner District 4, Commissioner District 5	Town Of Haverhill, City Of Delray Beach, City Of West Palm Beach, Westgate/Belvedere Community Redevelopment Agency, Lake Worth Drainage District

				and roadway lighting; curb ramp and sidewalk upgrades to meet ADA.	and roadway lighting; curb ramp and sidewalk upgrades to meet ADA.						
163	PBTPA-818	Vision 2050 LRTP	US 1 at SE 1st St, 7th Ave N, 10th Ave N, 13th Ave N; Boynton Beach Blvd at US-1, Congress Ave, Seacrest Blvd, Miltary Trl, Hagen Ranch Rd; Congress Ave at Dolan Rd; Atlantic Ave at Hamlet Dr; Lake Ave at SR A1A (include w/ FM 4476631)	Replace span wire traffic signals with mast arms and steel strain pole span wires and upgrade supporting infrastructure. Upgrade to mast arm signals; enhanced pedestrian signals and detection; upgrade ITS elements and roadway lighting; curb ramp and sidewalk upgrades to meet ADA.	Replace span wire traffic signals with mast arms and steel strain pole span wires and upgrade supporting infrastructure. Upgrade to mast arm signals; enhanced pedestrian signals and detection; upgrade ITS elements and roadway lighting; curb ramp and sidewalk upgrades to meet ADA.	Multiple	Palm Beach MPO Plan	Palm Beach County	Commissioner District 7, Commissioner District 2, Commissioner District 3, Commissioner District 4, Commissioner District 5	City Of Boynton Beach, Village Of Palm Springs, City Of Lake Worth Beach, City Of Delray Beach, Delray Beach Community Redevelopment Agency, Lake Worth Community Redevelopment Agency, Boynton Beach Community Redevelopment Agency, Lake Worth Drainage District
164	PBTPA-840	Vision 2050 LRTP	Brant Bridge connector from Lindell Blvd to Brant Bridge	Construct sidewalks and separated bike lanes	Construct sidewalks and separated bike lanes	Delray Beach	Palm Beach MPO Plan	Delray Beach	Commissioner District 4	City Of Delray Beach
165	PBTPA-857	Vision 2050 LRTP	Barwick Rd from Lake Ida Rd to Sabal Lakes Rd (N)	10' shared use path and new sidewalk	10' shared use path and new sidewalk	Delray Beach	Palm Beach MPO Plan	Delray Beach	Commissioner District 7, Commissioner District 4	City Of Delray Beach, Lake Worth Drainage District
166	PBTPA-858	Vision 2050 LRTP	PalmTran Countywide Bus Stop Improvements	Bus Stop Improvements	Bus Stop Improvements	Delray Beach	Palm Beach MPO Plan	PalmTran	Commissioner District 7	City Of Delray Beach, Lake Worth Drainage District
167	PBTPA-893	Vision 2050 LRTP	SR 5 (US 1)	Jurisdiction: Delray Beach. Project Bounds: NE 4 St.. Description: .	Jurisdiction: Delray Beach. Project Bounds: NE 4 St.. Description: .	Delray Beach	Palm Beach MPO Plan	Palm Beach MPO	Commissioner District 7	City Of Delray Beach, Delray Beach Community Redevelopment Agency
168	PBTPA-943	Vision 2050 LRTP	FEC Railway Grade Separations in Palm Beach County	Rail grade separation of FEC rail corridor	Rail grade separation of FEC rail corridor	Multiple	Palm Beach MPO Plan	FDOT	Commissioner District 7, Commissioner District 1, Commissioner District 2, Commissioner District 4	City Of Boynton Beach, Town Of Jupiter, City Of Boca Raton, City Of Delray Beach, Town Of Lake Park, Village Of North Palm Beach, City Of West Palm Beach, Boca Raton Community Redevelopment Agency, Boynton Beach

										Community Redevelopment Agency
169	PBTPA-944	Vision 2050 LRTP	SFRC Railway Grade Separations in Palm Beach County	Rail grade separation of SFRC rail corridor	Rail grade separation of SFRC rail corridor	Multiple	Palm Beach MPO Plan	FDOT	Commissioner District 7, Commissioner District 2, Commissioner District 3, Commissioner District 4	City Of Boca Raton, City Of Delray Beach, Town Of Lake Clarke Shores, City Of West Palm Beach, West Palm Beach Community Redevelopment Agency, Lake Worth Drainage District
170	PBTPA-992	Vision 2050 LRTP	FEC Railway Passenger Service from Broward County Line to Jupiter	New Commuter Rail passenger service with stations in Boca Raton, Delray Beach,Boynton Beach, Lake Worth and West Palm Beach	New Commuter Rail passenger service with stations in Boca Raton, Delray Beach,Boynton Beach, Lake Worth and West Palm Beach	Multiple	Palm Beach MPO Plan	Palm Beach MPO	Commissioner District 7, Commissioner District 1, Commissioner District 2, Commissioner District 3, Commissioner District 4	City Of Boynton Beach, Town Of Hypoluxo, Town Of Jupiter, City Of Lake Worth Beach, City Of Boca Raton, City Of Delray Beach, Town Of Lantana, City Of West Palm Beach, West Palm Beach Community Redevelopment Agency, Delray Beach Community Redevelopment Agency, Lake Worth Community Redevelopment Agency, Boca Raton Community Redevelopment Agency, Northwood Community Redevelopment Agency, Boynton Beach Community Redevelopment Agency, Northern Palm Beach County Improvement District
171	SFRTA-2	SFRTA 20-Year Capital Plan	Corridor Station Rehabilitation	Comprehensive rehabilitation of Tri-Rail Stations along the SFRC	Comprehensive rehabilitation of Tri-Rail Stations along the SFRC		Local		Commissioner District 7, Commissioner District 2, Commissioner District 3, Commissioner District 4	City Of Boynton Beach, City Of Lake Worth Beach, City Of Boca Raton, City Of Delray Beach, Town Of Mangonia Park, City Of West Palm Beach, West Palm Beach Community Redevelopment Agency, Lake Worth Drainage District

172	WPB-9	WPB Downtown Mobility Plan Final Project List 2025	Downtown Sidewalk Infill (City streets) Douglass Ave (east side)	Filling sidewalk gaps in Downtown network. Includes reconstructing curb and gutter, landscaping improvements.	6th St	7th St	Sidewalk	West Palm Beach	Municipal Plan	West Palm Beach	Commissioner District 7	City Of Delray Beach
173	PBTPA-1797	PBC Passenger Rail Study	FEC Corridor Commuter Rail	Commuter rail transit service along the FEC tracks in Palm Beach County	Palmetto Park Rd	Toney Penna Dr	Commuter Rail	Multiple	Palm Beach MPO Plan	FDOT	Commissioner District 1, Commissioner District 2, Commissioner District 3, Commissioner District 4, Commissioner District 7	Town Of Jupiter, City Of Palm Beach Gardens, Northern Palm Beach County Improvement District, City of Riviera Beach, City Of West Palm Beach, West Palm Beach Community Redevelopment Agency, City Of Lake Worth Beach, Lake Worth Community Redevelopment Agency, City Of Boynton Beach, Boynton Beach Community Redevelopment Agency, City Of Delray Beach, Delray Beach Community Redevelopment Agency, City Of Boca Raton, Boca Raton Community Redevelopment Agency

Glen Ridge

Line Number	Project ID	Plan	Name	Project Description	From	To	Type	Municipality	Source	Sponsor	Commissioner District	Governing Body
1	PBTPA-1581	Vision 2050 LRTP	Summit Blvd from E of Florida Mango Rd to W of I 95	Widen 4L to 5L			Widen 4L to 5L		Palm Beach MPO Plan	Palm Beach County	Commissioner District 3	Town Of Glen Ridge, City Of West Palm Beach
2	PBTPA-1772	Vision 2050 LRTP	PalmTran Route 60 Improvements	Weekday: 60→30min. New Sunday service. 118 bus stop improvements. ITS/TSMO: 23 signals			Frequency improvements, Stop improvements		Palm Beach MPO Plan	PalmTran, Palm Beach County	Commissioner District 7, Commissioner District 2, Commissioner District 3	Town Of Glen Ridge, Village Of Palm Springs, City Of West Palm Beach, City Of Greenacres, West Palm Beach Community Redevelopment Agency, Lake Worth Drainage District
3	PBTPA-1788	Vision 2050 LRTP	PalmTran Route 45 Improvements	New coverage route on Purdy Ln/Florida Mango/Lake Ave. Daily: 60min. 115 bus stop improvements. ITS/TSMO: 26 signals			New route, Stop improvements		Palm Beach MPO Plan	PalmTran, Palm Beach County	Commissioner District 7, Commissioner District 2, Commissioner District 3	Town Of Glen Ridge, Village Of Palm Springs, Town Of Lake Clarke Shores, City Of West Palm Beach, City Of Greenacres, West Palm Beach Community Redevelopment Agency, Lake Worth Drainage District
4	PBTPA-1790	Vision 2050 LRTP	PalmTran Route 59 Improvements (Summit Blvd/Lake Ave)	New coverage route on Summit Blvd/Lake Ave. Daily: 60min. 86 bus stop improvements. ITS/TSMO: 22 signals			New route, Stop improvements		Palm Beach MPO Plan	PalmTran, Palm Beach County	Commissioner District 7, Commissioner District 2, Commissioner District 3	Town Of Glen Ridge, City Of West Palm Beach, City Of Greenacres, West Palm Beach Community Redevelopment Agency, Lake Worth Drainage District
5	PBTPA-425	Vision 2050 LRTP	Summit Blvd from west of C-51 Canal Crossing to I 95 lane addition	Req. Bridge widening/replacement, walls and RR Crossing ,Improvement Segment in Miles = 0.4			Req. Bridge widening/replacement, walls and RR Crossing ,Improvement Segment in Miles = 0.4	Multiple	Palm Beach MPO Plan	Palm Beach County	Commissioner District 2, Commissioner District 3	Town Of Glen Ridge, City Of West Palm Beach, Lake Worth Drainage District
6	PBTPA-453	Vision 2050 LRTP	Summit Blvd over C-51 bridge replacement	Bridge replacement on Summit Blvd. over C-51 canal. NTP issued.			Bridge replacement on Summit Blvd. over C-51 canal. NTP issued.		Palm Beach MPO Plan	Palm Beach County	Commissioner District 3	Town Of Glen Ridge
7	PBTPA-544	Vision 2050 LRTP	Summit Blvd Complete Street from Jog Rd to Parker Ave	Summit Boulevard is one of the few streets that connects east-west and does not have an 1-95 interchange. Summit connects the Pine Jog Environmental Education Center with the Zoo, Science Center, and neighborhoods. It could also connect with the West Palm Beach Greenway South alignment described above, linking destinations to the west of I 95 with a north-south spine. The road			Summit Boulevard is one of the few streets that connects east-west and does not have an 1-95 interchange. Summit connects the Pine Jog Environmental Education Center with the Zoo, Science Center, and neighborhoods. It could also connect with the West Palm Beach Greenway South alignment described above, linking destinations to the west of I 95 with a north-south spine. The road	Multiple	Palm Beach MPO Plan	West Palm Beach	Commissioner District 2, Commissioner District 3	Town Of Glen Ridge, City Of West Palm Beach, City Of Greenacres, Lake Worth Drainage District

Line Number	Project ID	Plan	Name	Project Description	From	To	Type	Municipality	Source	Sponsor	Commissioner District	Governing Body
				appears to have excess Capacity and could be repurposed to include shared use paths, landscape			appears to have excess Capacity and could be repurposed to include shared use paths, landscape					

Golf

Line Number	Project ID	Plan	Name	Project Description	From	To	Type	Municipality	Source	Sponsor	Commissioner District	Governing Body
1	PBTPA-1364	Vision 2050 LRTP	SR 809 (Military Trl) Intersection Improvements @ Golf Rd	SB to EB LTL along Military Trail, addition of a dedicated WB to NB RTL along Golf Rd., as well as extension of WB to SB LTL along Golf Road.			SB to EB LTL along Military Trail, addition of a dedicated WB to NB RTL along Golf Rd., as well as extension of WB to SB LTL along Golf Road.		Palm Beach MPO Plan	Palm Beach County	Commissioner District 4, Commissioner District 5	Village Of Golf, Lake Worth Drainage District
2	PBTPA-1757	Vision 2050 LRTP	PalmTran Route 3 Improvements (Military Trail)	Sat: 30→20min; Sun: 60→20min. 312 bus stop improvements. ITS/TSMO: 83 signals			Frequency improvements, Stop improvements		Palm Beach MPO Plan	PalmTran, Palm Beach County, Palm Beach MPO	Commissioner District 7, Commissioner District 1, Commissioner District 2, Commissioner District 3, Commissioner District 4, Commissioner District 5	Village Of Golf, Town Of Haverhill, Village Of Palm Springs, City Of Atlantis, City Of Riviera Beach, City Of Boca Raton, City Of Delray Beach, City Of Palm Beach Gardens, City Of West Palm Beach, City Of Greenacres, Westgate/Belvedere Community Redevelo
3	PBTPA-1792	Vision 2050 LRTP	PalmTran Route 75 Improvements (Woolbright Rd)	New route on Woolbright Road. Daily: 60min. 34 bus stop improvements. ITS/TSMO: 23 signals			New route, Stop improvements		Palm Beach MPO Plan	PalmTran, Palm Beach County	Commissioner District 7, Commissioner District 2, Commissioner District 4, Commissioner District 5	City Of Boynton Beach, Village Of Golf, Boynton Beach Community Redevelopment Agency, Lake Worth Drainage District
4	PBTPA-413	Vision 2050 LRTP	Military Trl (SR 809) ITS from Lake Worth Rd to Atlantic Ave	Project scope will include various ATMS deployment based on the TSM&O strategies identified in the 2021 FDOT District 4 TSM&O Master Plan. Infrastructure deployment may include, but not limited to, fiber communications network, CCTV camera for full coverage, Bluetooth travel time system, MVDS, ADMS, signal upgrade (such as controller upgrades, additional detections, Adaptive System, Transit Signal Priority, UPS). Coordination with the Signal Maintaining Agencies will be needed for signal upgrades.			Project scope will include various ATMS deployment based on the TSM&O strategies identified in the 2021 FDOT District 4 TSM&O Master Plan. Infrastructure deployment may include, but not limited to, fiber communications network, CCTV camera for full coverage, Bluetooth travel time system, MVDS, ADMS, signal upgrade (such as controller upgrades, additional detections, Adaptive System, Transit Signal Priority, UPS). Coordination with the Signal Maintaining Agencies will be needed for signal upgrades.	Multiple	Palm Beach MPO Plan	FDOT	Commissioner District 2, Commissioner District 3, Commissioner District 4	Village Of Golf, Village Of Palm Springs, City Of Atlantis, City Of Delray Beach, Lake Worth Drainage District

Greenacres

Line Number	Project ID	Plan	Name	Project Description	From	To	Type	Municipality	Source	Sponsor	Commissioner District	Governing Body
1	GA-13	Safe Streets Action Plan	Melaleuca Lane	NA	Sherwood Forest	Sherwood Forest	Ph.3: Sherwood Forest Intersection (crosswalks)	Greenacres	Municipal Plan	Greenacres	Commissioner District 3	City Of Greenacres, Lake Worth Drainage District
2	GA-14	Safe Streets Action Plan	Melaleuca Lane	NA	Empire Way	Empire Way	Ph.4: Neighborhood Gateway at Empire Way	Greenacres	Municipal Plan	Greenacres	Commissioner District 3	City Of Greenacres, Lake Worth Drainage District
3	GA-15	Safe Streets Action Plan	Purdy Lane	NA	Jog Road	Jog Road	Ph.1: Neighborhood Entry at Jog Rd	Greenacres	Municipal Plan	Greenacres	Commissioner District 3	City Of Greenacres, Lake Worth Drainage District
4	GA-17	Safe Streets Action Plan	Bowman Street	NA	Haverhill Road	Haverhill Road	Ph.1: Neighborhood Gateway at Haverhill Rd	Greenacres	Municipal Plan	Greenacres	Commissioner District 3	City Of Greenacres, Lake Worth Drainage District
5	GA-22	Safe Streets Action Plan	Sherwood Forest Boulevard	NA	S 37th Court	S 37th Court	Ph.3: S 37th Ave Intersection Upgrade/Roundabout	Greenacres	Municipal Plan	Greenacres	Commissioner District 3	City Of Greenacres, Lake Worth Drainage District
6	GA-23	Safe Streets Action Plan	Biscayne Drive	NA	Sherwood Forest; S 37th Avenue; Swain Boulevard	Sherwood Forest; S 37th Avenue; Swain Boulevard	Ph.1: Intersection Upgrades/Roundabouts at Sherwood Forest Blvd, S 37th Ave, Swain Blvd (Bike Network Phase 1)	Greenacres	Municipal Plan	Greenacres	Commissioner District 3	City Of Greenacres, Lake Worth Drainage District
7	GA-25	Safe Streets Action Plan	Empire Way	NA	Lake Worth Road	Lake Worth Road	Neighborhood Gateway at Lake Worth Road	Greenacres	Municipal Plan	Greenacres	Commissioner District 3	City Of Greenacres, Lake Worth Drainage District
8	GA-26	Safe Streets Action Plan	10th Ave N	0			Add bike lane markings with green striping at conflict points. Upgraded lighting, enhanced crosswalks, & center landscape medians. Enhance Swain Blvd intersection. Complete Streets w/ 8' sidewalks. Lane repurposing candidate to make Main Street.	Greenacres	Municipal Plan	Greenacres	Commissioner District 3	City Of Greenacres, Lake Worth Drainage District
9	GA-27	Safe Streets Action Plan	Biscayne Blvd	0			Shared-use path on one side with sharrow. Enhance streetlighting. Traffic calming (e.g., roundabouts, speed tables, raised crosswalks). Mid-block and intersection treatments as well as raised crosswalks. Street tree planting, and if possible, low plantings along the edge of the canal bank.	Greenacres	Municipal Plan	Greenacres	Commissioner District 3	City Of Greenacres, Lake Worth Drainage District

Line Number	Project ID	Plan	Name	Project Description	From	To	Type	Municipality	Source	Sponsor	Commissioner District	Governing Body
10	GA-28	Safe Streets Action Plan	Biscayne Dr	0			Shared-use path on one side with sharrow. Enhance streetlighting. Traffic calming (e.g., roundabouts, speed tables, raised crosswalks). Mid-block and intersection treatments as well as raised crosswalks. Street tree planting, and if possible, low plantings along the edge of the canal bank.	Greenacres	Municipal Plan	Greenacres	Commissioner District 3	City Of Greenacres, Lake Worth Drainage District
11	GA-29	Safe Streets Action Plan	Bowman St	0			Sharrow markings. Install wider, shared-use path on south side along with street tree plantings and improved lighting.	Greenacres	Municipal Plan	Greenacres	Commissioner District 3	Village Of Palm Springs, City Of Greenacres, Lake Worth Drainage District
12	GA-30	Safe Streets Action Plan	Cresthaven Blvd	0			Buffered bike lanes. Add street trees. Add traffic calming.	Greenacres	Municipal Plan	Greenacres	Commissioner District 3	City Of Greenacres, Lake Worth Drainage District
13	GA-31	Safe Streets Action Plan	Dillman Rd	0			Premium Bike Network. Complete Streets. Traffic Calming. Landscaping.	Greenacres	Municipal Plan	Greenacres	Commissioner District 2	City Of Greenacres, Lake Worth Drainage District
14	GA-32	Safe Streets Action Plan	Dodd Rd	0			Premium Bike Network. Complete Streets. Traffic Calming. Landscaping.	Greenacres	Municipal Plan	Greenacres	Commissioner District 3	City Of Greenacres, Lake Worth Drainage District
15	GA-33	Safe Streets Action Plan	Empire Way	0			Premium Bike Network. Complete Streets. Traffic Calming. Landscaping.	Greenacres	Municipal Plan	Greenacres	Commissioner District 3	City Of Greenacres, Lake Worth Drainage District
16	GA-34	Safe Streets Action Plan	Forest Hill Blvd	0			Extend curbs to create grade-separated(raised) 5 bike lanes adjacent to 6 sidewalks. Add transit shelters at high ridership stops. Add street trees in separation buffer.	Greenacres	Municipal Plan	Greenacres	Commissioner District 3	City Of Greenacres, Lake Worth Drainage District
17	GA-35	Safe Streets Action Plan	Forest Hill Blvd	0			Extend curbs to create grade-separated(raised) 5 bike lanes adjacent to 6sidewalks. Add transit shelters at high ridership stops. Add street trees in separation buffer.	Greenacres	Municipal Plan	Greenacres	Commissioner District 3	City Of Greenacres, Lake Worth Drainage District

Line Number	Project ID	Plan	Name	Project Description	From	To	Type	Municipality	Source	Sponsor	Commissioner District	Governing Body
18	GA-36	Safe Streets Action Plan	Lake Worth Rd		0		Fill utility strip to create 8-10 sidewalks on both sides. Narrow median to add separated/protected bike lanes with green markings at conflict points & bike boxes at major intersections. Upgraded lighting & additional/upgraded transit shelters.	Greenacres	Municipal Plan	Greenacres	Commissioner District 3	Village Of Palm Springs, City Of Greenacres, Lake Worth Drainage District
19	GA-37	Safe Streets Action Plan	Melaleuca Ln		0		Sidewalks could be expanded to 8-10 shared-use pathways on both sides, with street trees and decorative streetlights in the separation buffer. Transit shelters are also recommended at high-ridership stops.	Greenacres	Municipal Plan	Greenacres	Commissioner District 3	City Of Greenacres, Lake Worth Drainage District
20	GA-38	Safe Streets Action Plan	Pinehurst Dr		0		Premium Bike Network. Complete Streets. Traffic Calming. Landscaping.	Greenacres	Municipal Plan	Greenacres	Commissioner District 3	City Of Greenacres, Lake Worth Drainage District
21	GA-39	Safe Streets Action Plan	Purdy Ln		0		Replace 1 sidewalk with wider, shared-use path & add native shade trees, street lighting, & additional transit shelters or upgraded transit shelters at high-ridership stops. Traffic calming such as splitter islands with landscaping. Complete Streets.	Greenacres	Municipal Plan	Greenacres	Commissioner District 3	City Of Greenacres, Lake Worth Drainage District
22	GA-40	Safe Streets Action Plan	S 38th Ct		0		Premium Bike Network. Complete Streets. Traffic Calming. Landscaping.	Greenacres	Municipal Plan	Greenacres	Commissioner District 3	City Of Greenacres, Lake Worth Drainage District
23	GA-41	Safe Streets Action Plan	S 57th Ave		0		Explore sharrow. Shade trees in the center median, complemented by ground cover plantings and decorative light fixtures. Intersection with Biscayne Dr provides opportunity for traffic calming that could include double-roundabout.	Greenacres	Municipal Plan	Greenacres	Commissioner District 3	City Of Greenacres, Lake Worth Drainage District

Line Number	Project ID	Plan	Name	Project Description	From	To	Type	Municipality	Source	Sponsor	Commissioner District	Governing Body
24	GA-42	Safe Streets Action Plan	S Haverhill Rd	0			At crossing just north of Biscayne drive. Lighting with additional signage, textured crosswalks, removal of abandoned driveways, improved median with landscaping and pedestrian refuge.	Greenacres	Municipal Plan	Greenacres	Commissioner District 3	City Of Greenacres, Lake Worth Drainage District
25	GA-43	Safe Streets Action Plan	S Haverhill Rd	0			Fill utility strip to create 6-8 sidewalks on both sides. Add bike lanes with green striping at conflict points. Median landscaping. Transit shelters/benches at high-ridership stops.	Greenacres	Municipal Plan	Greenacres	Commissioner District 3	City Of Greenacres, Lake Worth Drainage District
26	GA-44	Safe Streets Action Plan	S Jog Rd	0			Fill utility strip for 8-10 sidewalks on both sides, add grade seperate bike lane w/ green striping at conflict points & green box at major intersections. Traffic calm side streets. Additional/upgraded transit shelters high rider stops. Street trees.	Greenacres	Municipal Plan	Greenacres	Commissioner District 2, Commissioner District 3	City Of Greenacres, Lake Worth Drainage District
27	GA-46	Safe Streets Action Plan	Sherwood Forest Blvd	0			Shared-use path on one side. Add trees, palms, and landscaped traffic calming, especially at intersections. Add textured, high-visibility crosswalks. Biscayne Drive intersection could accommodate roundabout & crossings, with landscaped splitter islands.	Greenacres	Municipal Plan	Greenacres	Commissioner District 3	City Of Greenacres, Lake Worth Drainage District
28	GA-47	Safe Streets Action Plan	Swain Blvd	0			Traffic calming (e.g., roundabouts, speed tables, raised crosswalks). Sharrow markings, and additional landscaping with street trees and bioswales to add supplemental stormwater treatment. Enhanced textured crosswalks.	Greenacres	Municipal Plan	Greenacres	Commissioner District 3	City Of Greenacres, Lake Worth Drainage District

Line Number	Project ID	Plan	Name	Project Description	From	To	Type	Municipality	Source	Sponsor	Commissioner District	Governing Body
29	GA-48	Safe Streets Action Plan	Woodlake Blvd	0			Shared-use path on one side with sharrow. Enhance streetlighting. Traffic calming (e.g., roundabouts, speed tables, raised crosswalks). Mid-block and intersection treatments as well as raised crosswalks. Street tree planting, groundcover plantings.	Greenacres	Municipal Plan	Greenacres	Commissioner District 3	City Of Greenacres, Lake Worth Drainage District
30	GA-8	Safe Streets Action Plan	10th Avenue North	NA	Swain Boulevard	Swain Boulevard	Ph.2: Medians, Lighting, Intersection Upgrades	Greenacres	Municipal Plan	Greenacres	Commissioner District 3	City Of Greenacres, Lake Worth Drainage District
31	PBC-167	Palm Beach County TIM	Military Trail Complete Streets	Complete streets treatments	Lake Worth Road	Summit Blvd	Complete Street	Palm Beach County	Palm Beach County TIM	Palm Beach County	Commissioner District 3	Village Of Palm Springs, City Of Greenacres, Palm Springs Community Redevelopment Agency, Lake Worth Drainage District
32	PBIA-11	PBIADowntown West Palm Beach Grade-Separated Autonomous Connector (APM)	APM - Lake Worth	Proposed grade-separated automated people mover system connecting Palm Beach International Airport (PBIA) to Downtown West Palm Beach via an elevated, dedicated guideway using autonomous vehicle technology			Proposed grade-separated automated people mover system connecting Palm Beach International Airport (PBIA) to Downtown West Palm Beach via an elevated, dedicated guideway using autonomous vehicle technology		Local	PBC / PBIA	Commissioner District 2, Commissioner District 3	Village Of Palm Springs, City Of Lake Worth Beach, City Of Greenacres, Lake Worth Community Redevelopment Agency, Palm Springs Community Redevelopment Agency, Lake Worth Drainage District
33	PBIA-50	PBIADowntown West Palm Beach Grade-Separated Autonomous Connector (APM)	Greenacres TOD	Proposed grade-separated automated people mover system connecting Palm Beach International Airport (PBIA) to Downtown West Palm Beach via an elevated, dedicated guideway using autonomous vehicle technology			Proposed grade-separated automated people mover system connecting Palm Beach International Airport (PBIA) to Downtown West Palm Beach via an elevated, dedicated guideway using autonomous vehicle technology		Local	PBC / PBIA	Commissioner District 3	City Of Greenacres, Lake Worth Drainage District
34	PBIA-51	PBIADowntown West Palm Beach Grade-Separated Autonomous Connector (APM)	Greenacres West	Proposed grade-separated automated people mover system connecting Palm Beach International Airport (PBIA) to Downtown West Palm Beach via an elevated, dedicated			Proposed grade-separated automated people mover system connecting Palm Beach International Airport (PBIA) to Downtown West Palm Beach via an elevated, dedicated guideway using autonomous vehicle technology		Local	PBC / PBIA	Commissioner District 3	City Of Greenacres, Lake Worth Drainage District

Line Number	Project ID	Plan	Name	Project Description	From	To	Type	Municipality	Source	Sponsor	Commissioner District	Governing Body
				guideway using autonomous vehicle technology								
35	PBTPA-1053	Vision 2050 LRTP	Pinehurst Drive	Jurisdiction: County. Project Bounds: Forest Hill Boulevard to Oakmont Drive. Description: Complete Streets / County Opportunities .			Jurisdiction: County. Project Bounds: Forest Hill Boulevard to Oakmont Drive. Description: Complete Streets / County Opportunities .		Palm Beach MPO Plan	Palm Beach MPO	Commissioner District 3	City Of Greenacres, Lake Worth Drainage District
36	PBTPA-1073	Vision 2050 LRTP	S 57th Avenue	Jurisdiction: Greenacres. Project Bounds: Pine Hollow Circle to Dubbin Drive. Description: Complete Streets / Local.			Jurisdiction: Greenacres. Project Bounds: Pine Hollow Circle to Dubbin Drive. Description: Complete Streets / Local.		Palm Beach MPO Plan	Palm Beach MPO	Commissioner District 3	City Of Greenacres, Lake Worth Drainage District
37	PBTPA-1268	Vision 2050 LRTP	Sherwood Forest Blvd from Lake Worth Rd to north of 10th Ave N lane addition	Widen 2L to 3L			Widen 2L to 3L		Palm Beach MPO Plan	Palm Beach County	Commissioner District 3	City Of Greenacres, Lake Worth Drainage District
38	PBTPA-1363	Vision 2050 LRTP	Melaleuca Ln @ Jog Rd intersection improvements	Add turn lane, drainage improvements			Add turn lane, drainage improvements		Palm Beach MPO Plan	Palm Beach County	Commissioner District 3	City Of Greenacres, Lake Worth Drainage District
39	PBTPA-1584	Vision 2050 LRTP	Jog Rd from 10th Ave N to Summit Blvd	Intersection Improvements to Jog Rd from 10th Ave N to Summit Blvd, Jog Rd. and 10th Ave., Jog Rd. and Forest Hill Blvd., Jog Rd. and Olive Tree Blvd. / Maplewood Dr., Jog Rd. and Summit Blvd.			Intersection Improvements to Jog Rd from 10th Ave N to Summit Blvd, Jog Rd. and 10th Ave., Jog Rd. and Forest Hill Blvd., Jog Rd. and Olive Tree Blvd. / Maplewood Dr., Jog Rd. and Summit Blvd.		Palm Beach MPO Plan	Palm Beach County	Commissioner District 2, Commissioner District 3	City Of Greenacres, Lake Worth Drainage District

Line Number	Project ID	Plan	Name	Project Description	From	To	Type	Municipality	Source	Sponsor	Commissioner District	Governing Body
40	PBTPA-1603	Vision 2050 LRTP	Central Palm Beach Multi-Modal Connector	Provide infrastructure for services for a multi-modal connector such as light rail which utilizes Lake Worth or neighboring East - West thouroughfare for a central connector connecting 441 to the east along Lake Worth Road or alternatively Forest Hill Boulevard .			Provide infrastructure for services for a multi-modal connector such as light rail which utilizes Lake Worth or neighboring East - West thouroughfare for a central connector connecting 441 to the east along Lake Worth Road or alternatively Forest Hill Boulevard .		Palm Beach MPO Plan	Greenacres	Commissioner District 3	Village Of Palm Springs, City Of Greenacres, Lake Worth Drainage District
41	PBTPA-1714	Vision 2050 LRTP	Safe Routes to School - L. C. Swain Middle School						Palm Beach MPO Plan	Greenacres	Commissioner District 3	City Of Greenacres, Lake Worth Drainage District
42	PBTPA-1757	Vision 2050 LRTP	PalmTran Route 3 Improvements (Military Trail)	Sat: 30→20min; Sun: 60→20min. 312 bus stop improvements. ITS/TSMO: 83 signals			Frequency improvements, Stop improvements		Palm Beach MPO Plan	PalmTran, Palm Beach County, Palm Beach MPO	Commissioner District 7, Commissioner District 1, Commissioner District 2, Commissioner District 3, Commissioner District 4, Commissioner District 5	Village Of Golf, Town Of Haverhill, Village Of Palm Springs, City Of Atlantis, City Of Riviera Beach, City Of Boca Raton, City Of Delray Beach, City Of Palm Beach Gardens, City Of West Palm Beach, City Of Greenacres, Westgate/Belvedere Community Redevelo
43	PBTPA-1758	Vision 2050 LRTP	PalmTran Route 4 Improvements	Extended Sunday hours. 90 bus stop improvements. ITS/TSMO: 28 signals			Service span extension, Stop improvements		Palm Beach MPO Plan	PalmTran, Palm Beach County	Commissioner District 7, Commissioner District 1, Commissioner District 2, Commissioner District 3	Town Of Haverhill, City Of Riviera Beach, City Of West Palm Beach, City Of Greenacres, Lake Worth Drainage District, Northern Palm Beach County Improvement District
44	PBTPA-1768	Vision 2050 LRTP	PalmTran Route 46 Improvements (Forest Hill Blvd)	Sat: 45→20min; Sun: 45→20min; Weekday: 30→15min. 87 bus stop improvements. ITS/TSMO: 25 signals			Frequency improvements, Stop improvements		Palm Beach MPO Plan	PalmTran, Palm Beach County, Palm Beach MPO	Commissioner District 6, Commissioner District 2, Commissioner District 3	Village Of Palm Springs, Village Of Wellington, Town Of Lake Clarke Shores, City Of West Palm Beach, City Of Greenacres, Lake Clarke Shores Community Redevelopment Agency, Palm Springs Community Redevelopment Agency, Acme Improvement District, Lake Worth

Line Number	Project ID	Plan	Name	Project Description	From	To	Type	Municipality	Source	Sponsor	Commissioner District	Governing Body
45	PBTPA-1772	Vision 2050 LRTP	PalmTran Route 60 Improvements	Weekday: 60→30min. New Sunday service. 118 bus stop improvements. ITS/TSMO: 23 signals			Frequency improvements, Stop improvements		Palm Beach MPO Plan	PalmTran, Palm Beach County	Commissioner District 7, Commissioner District 2, Commissioner District 3	Town Of Glen Ridge, Village Of Palm Springs, City Of West Palm Beach, City Of Greenacres, West Palm Beach Community Redevelopment Agency, Lake Worth Drainage District
46	PBTPA-1773	Vision 2050 LRTP	PalmTran Route 61 Improvements	Weekday: 60→20min; Sat: 60→30min; Sun: 60→30min. 111 bus stop improvements. ITS/TSMO: 28 signals			Frequency improvements, Stop improvements		Palm Beach MPO Plan	PalmTran, Palm Beach County	Commissioner District 2, Commissioner District 3	Village Of Palm Springs, City Of Lake Worth Beach, City Of Greenacres, Lake Worth Community Redevelopment Agency, Lake Worth Drainage District
47	PBTPA-1774	Vision 2050 LRTP	PalmTran Route 62 Improvements (Lake Worth Rd)	Sat: 30→20min; Sun: 30→20min; Weekday: 20→15min. 106 bus stop improvements. ITS/TSMO: 38 signals			Frequency improvements, Stop improvements		Palm Beach MPO Plan	PalmTran, Palm Beach County	Commissioner District 7, Commissioner District 6, Commissioner District 2, Commissioner District 3	Village Of Palm Springs, City Of Lake Worth Beach, Village Of Wellington, City Of Greenacres, Lake Worth Community Redevelopment Agency, Palm Springs Community Redevelopment Agency, Acme Improvement District, Lake Worth Drainage District
48	PBTPA-1775	Vision 2050 LRTP	PalmTran Route 63 Improvements	Weekday: 60→20min; Sat: 60→30min; Sun: 60→30min. 121 bus stop improvements. ITS/TSMO: 39 signals			Frequency improvements, Stop improvements		Palm Beach MPO Plan	PalmTran, Palm Beach County	Commissioner District 7, Commissioner District 2, Commissioner District 3, Commissioner District 4	City Of Atlantis, Town Of Lantana, City Of West Palm Beach, City Of Greenacres, Lake Worth Drainage District, Northern Palm Beach County Improvement District
49	PBTPA-1776	Vision 2050 LRTP	PalmTran Route 64 Improvements	Weekday: 60→30min; Sun: 75→60min. New Sunday service. 104 bus stop improvements. ITS/TSMO: 20 signals			Frequency improvements, Stop improvements		Palm Beach MPO Plan	PalmTran, Palm Beach County	Commissioner District 7, Commissioner District 2, Commissioner District 3, Commissioner District 4	City Of Boynton Beach, City Of Lake Worth Beach, City Of Delray Beach, Town Of Lantana, City Of Greenacres, Delray Beach Community Redevelopment Agency, Lake Worth Community Redevelopment Agency, Boynton Beach Community Redevelopment Agency, Lake Worth D

Line Number	Project ID	Plan	Name	Project Description	From	To	Type	Municipality	Source	Sponsor	Commissioner District	Governing Body
50	PBTPA-1777	Vision 2050 LRTP	PalmTran Route 70 Improvements	Sun: 75→60min. New Sunday service. 164 bus stop improvements. ITS/TSMO: 31 signals			Frequency improvements, Stop improvements		Palm Beach MPO Plan	PalmTran, Palm Beach County	Commissioner District 7, Commissioner District 2, Commissioner District 3, Commissioner District 4	City Of Boynton Beach, City Of Lake Worth Beach, City Of Delray Beach, Town Of Lantana, City Of Greenacres, Delray Beach Community Redevelopment Agency, Lake Worth Community Redevelopment Agency, Boynton Beach Community Redevelopment Agency, Lake Worth D
51	PBTPA-1786	Vision 2050 LRTP	PalmTran Route 5 Improvements (Jog Rd)	New route on Jog Road. Weekday: 30min; Weekend: 60min. 86 bus stop improvements. ITS/TSMO: 75 signals			New route, Frequency improvements, Stop improvements		Palm Beach MPO Plan	PalmTran, Palm Beach County	Commissioner District 7, Commissioner District 2, Commissioner District 3, Commissioner District 4, Commissioner District 5	City Of Boca Raton, City Of West Palm Beach, City Of Greenacres, Lake Worth Drainage District, Northern Palm Beach County Improvement District
52	PBTPA-1788	Vision 2050 LRTP	PalmTran Route 45 Improvements	New coverage route on Purdy Ln/Florida Mango/Lake Ave. Daily: 60min. 115 bus stop improvements. ITS/TSMO: 26 signals			New route, Stop improvements		Palm Beach MPO Plan	PalmTran, Palm Beach County	Commissioner District 7, Commissioner District 2, Commissioner District 3	Town Of Glen Ridge, Village Of Palm Springs, Town Of Lake Clarke Shores, City Of West Palm Beach, City Of Greenacres, West Palm Beach Community Redevelopment Agency, Lake Worth Drainage District
53	PBTPA-1790	Vision 2050 LRTP	PalmTran Route 59 Improvements (Summit Blvd/Lake Ave)	New coverage route on Summit Blvd/Lake Ave. Daily: 60min. 86 bus stop improvements. ITS/TSMO: 22 signals			New route, Stop improvements		Palm Beach MPO Plan	PalmTran, Palm Beach County	Commissioner District 7, Commissioner District 2, Commissioner District 3	Town Of Glen Ridge, City Of West Palm Beach, City Of Greenacres, West Palm Beach Community Redevelopment Agency, Lake Worth Drainage District
54	PBTPA-326	TSM&O Master Plan Executive Summary 2025	10 AVENUE N	NA	Haverhill Road	US 1	TSMO	Multiple	Palm Beach MPO Plan	FDOT	Commissioner District 2, Commissioner District 3	Village Of Palm Springs, City Of Lake Worth Beach, City Of Greenacres, Lake Worth Community Redevelopment Agency, Lake Worth Drainage District

Line Number	Project ID	Plan	Name	Project Description	From	To	Type	Municipality	Source	Sponsor	Commissioner District	Governing Body
55	PBTPA-328	TSM&O Master Plan Executive Summary 2025	JOG ROAD	NA	Melaleuca Lane	Okeechobee Blvd	TSMO	NA	Palm Beach MPO Plan	FDOT	Commissioner District 7, Commissioner District 2, Commissioner District 3	City Of West Palm Beach, City Of Greenacres, Lake Worth Drainage District, Northern Palm Beach County Improvement District
56	PBTPA-333	TSM&O Master Plan Executive Summary 2025	LAKE WORTH ROAD	NA	SR 7	US 1	TSMO	Multiple	Palm Beach MPO Plan	FDOT	Commissioner District 6, Commissioner District 2, Commissioner District 3	Village Of Palm Springs, City Of Lake Worth Beach, City Of Greenacres, Lake Worth Community Redevelopment Agency, Palm Springs Community Redevelopment Agency, Lake Worth Drainage District
57	PBTPA-411	Vision 2050 LRTP	Lake Worth Rd (SR 802) Lake Worth Rd ITS from SR 7 to I 95	Project scope will include various ATMS deployment based on the TSM&O strategies identified in the 2021 FDOT District 4 TSM&O Master Plan. Infrastructure deployment may include, but not limited to, fiber communications network, CCTV camera for full coverage, Bluetooth travel time system, MVDS, ADMS, signal upgrade (such as controller upgrades, additional detections, Adaptive System, Transit Signal Priority, UPS). Coordination with the Signal Maintaining Agencies will be needed for signal upgrades.			Project scope will include various ATMS deployment based on the TSM&O strategies identified in the 2021 FDOT District 4 TSM&O Master Plan. Infrastructure deployment may include, but not limited to, fiber communications network, CCTV camera for full coverage, Bluetooth travel time system, MVDS, ADMS, signal upgrade (such as controller upgrades, additional detections, Adaptive System, Transit Signal Priority, UPS). Coordination with the Signal Maintaining Agencies will be needed for signal upgrades.	Multiple	Palm Beach MPO Plan	FDOT	Commissioner District 6, Commissioner District 3	Village Of Palm Springs, City Of Lake Worth Beach, City Of Greenacres, Lake Worth Community Redevelopment Agency, Palm Springs Community Redevelopment Agency, Lake Worth Drainage District

Line Number	Project ID	Plan	Name	Project Description	From	To	Type	Municipality	Source	Sponsor	Commissioner District	Governing Body
58	PBTPA-544	Vision 2050 LRTP	Summit Blvd Complete Street from Jog Rd to Parker Ave	Summit Boulevard is one of the few streets that connects east-west and does not have an 1-95 interchange. Summit connects the Pine Jog Environmental Education Center with the Zoo, Science Center, and neighborhoods. It could also connect with the West Palm Beach Greenway South alignment described above, linking destinations to the west of I 95 with a north-south spine. The road appears to have excess Capacity and could be repurposed to include shared use paths, landscape			Summit Boulevard is one of the few streets that connects east-west and does not have an 1-95 interchange. Summit connects the Pine Jog Environmental Education Center with the Zoo, Science Center, and neighborhoods. It could also connect with the West Palm Beach Greenway South alignment described above, linking destinations to the west of I 95 with a north-south spine. The road appears to have excess Capacity and could be repurposed to include shared use paths, landscape	Multiple	Palm Beach MPO Plan	West Palm Beach	Commissioner District 2, Commissioner District 3	Town Of Glen Ridge, City Of West Palm Beach, City Of Greenacres, Lake Worth Drainage District
59	PBTPA-814	Vision 2050 LRTP	Lake Worth Rd (SR 802) ITS from SR 7 to US 1 and SR 7 from Lake Worth Rd to Forest Hill Blvd	Implement Transit Signal Prioritization			Implement Transit Signal Prioritization	Multiple	Palm Beach MPO Plan	PalmTran	Commissioner District 6, Commissioner District 2, Commissioner District 3	Village Of Palm Springs, City Of Lake Worth Beach, Village Of Wellington, City Of Greenacres, Lake Worth Community Redevelopment Agency, Palm Springs Community Redevelopment Agency, Lake Worth Drainage District
60	PBTPA-823	Vision 2050 LRTP	Forest Hill Blvd (SR 882) Safety and Transt Improvements from W of Jog Rd to Military Trl	Add roadway lighting on N side and pedestrian lighting, bus bay layover facility, enhanced crosswalks at three signalized intersections, green markings in bicycle conflict zones			Add roadway lighting on N side and pedestrian lighting, bus bay layover facility, enhanced crosswalks at three signalized intersections, green markings in bicycle conflict zones	Multiple	Palm Beach MPO Plan	Palm Beach MPO	Commissioner District 3	Village Of Palm Springs, City Of Greenacres, Lake Worth Drainage District
61	PBTPA-844	Vision 2050 LRTP	Cresthaven Blvd from S Jog Rd to S Military Trl	Construct 7' buffered bike lanes and three intersection modifications			Construct 7' buffered bike lanes and three intersection modifications	Greenacres	Palm Beach MPO Plan	Palm Beach County	Commissioner District 3	Village Of Palm Springs, City Of Greenacres, Lake Worth Drainage District

Line Number	Project ID	Plan	Name	Project Description	From	To	Type	Municipality	Source	Sponsor	Commissioner District	Governing Body
62	PBTPA-999	Vision 2050 LRTP	Lake Worth Rd Enhanced Transit from SR 7 to US 1 and SR 7 from Lake Worth Rd to Forest Hill Blvd	Enhanced transit & associated multimodal improvements on Lake Worth Rd from SR 7 to US 1 and SR 7 from Lake Worth Rd to Forest Hill Blvd			Enhanced transit & associated multimodal improvements on Lake Worth Rd from SR 7 to US 1 and SR 7 from Lake Worth Rd to Forest Hill Blvd	Multiple	Palm Beach MPO Plan	Palm Beach MPO	Commissioner District 6, Commissioner District 2, Commissioner District 3	Village Of Palm Springs, City Of Lake Worth Beach, Village Of Wellington, City Of Greenacres, Lake Worth Community Redevelopment Agency, Palm Springs Community Redevelopment Agency, Lake Worth Drainage District
63	PS-3	Palm Springs Transportation Mobility Plan	Lakewood Road and Military Trail Intersection Improvements	Conversion of stop-controlled intersection to a full traffic signalized intersection with mastarm assemblies. The signalized improvements would include pedestrian signal infrastructure tofacilitate safe pedestrian crossings.	NA	NA	Intersection signals	Palm Springs	Municipal Plan	Palm Springs	Commissioner District 3	Village Of Palm Springs, City Of Greenacres, Palm Springs Community Redevelopment Agency, Lake Worth Drainage District
64	PS-34	2045 Mobility Plan	Lakewood Rd Complete Streets				Complete Streets	Palm Springs	Municipal Plan	Palm Springs	Commissioner District 3	Village Of Palm Springs, City Of Greenacres, Palm Springs Community Redevelopment Agency, Lake Worth Drainage District
65	PS-35	2045 Mobility Plan	Military Trail Lighting Improvements				Lighting	Palm Springs	Municipal Plan	Palm Springs	Commissioner District 3	City Of Greenacres, Lake Worth Drainage District
66	PS-52	2045 Mobility Plan	Lake Worth Ave. Lane Repurposing				Lane Repurposing	Palm Springs	Municipal Plan	Palm Springs	Commissioner District 3	Village Of Palm Springs, City Of Greenacres, Palm Springs Community Redevelopment Agency, Lake Worth Drainage District
67	PS-56	2045 Mobility Plan	Village of Palm Springs Micro-Transit	Micro-Transit (Shuttle)	<Null>	<Null>	Micro-Transit (Shuttle)	Palm Springs	Municipal Plan	Palm Springs	Commissioner District 3	Village Of Palm Springs, City Of Greenacres, Palm Springs Community Redevelopment Agency, Lake Worth Drainage District

Gulf Stream

Line Number	Project ID	Plan	Name	Project Description	From	To	Type	Municipality	Source	Sponsor	Commissioner District	Governing Body
1	DB-59	Bicycle Pedestrian Master Plan, City of Delray Beach	Ocean Boulevard/SR-A1A	NA	Beach Drive	North City Limit	Bike Lane	Delray Beach	Municipal Plan	Delray Beach	Commissioner District 4	Town Of Gulf Stream, City Of Delray Beach
2	DB-81	Bicycle Pedestrian Master Plan, City of Delray Beach	Ocean Boulevard/SR-A1A	NA	Beach Drive	North City Limit	Fill Gaps (Westside) & Sidewalk (Eastside)	Delray Beach	Municipal Plan	Delray Beach	Commissioner District 4	Town Of Gulf Stream, City Of Delray Beach
3	PBTPA-1003	Vision 2050 LRTP	SUN Trail North-South along Atlantic Coast	Completion of the SUN Trail and East Coast Greenway, generally along the US1 or A1A corridor, from Broward County to Martin County.			Completion of the SUN Trail and East Coast Greenway, generally along the US1 or A1A corridor, from Broward County to Martin County.	Multiple	Palm Beach MPO Plan	Palm Beach MPO	Commissioner District 7, Commissioner District 1, Commissioner District 2, Commissioner District 4	Town Of Manalapan, City Of Boynton Beach, Town Of Juno Beach, Town Of Highland Beach, Town Of Ocean Ridge, Town Of Briny Breezes, Town Of Jupiter, City Of Riviera Beach, Town Of Gulf Stream, City Of Lake Worth Beach, City Of Boca Raton, City Of Delray Beach, Town Of Lantana, City Of Palm Beach Gardens, Village Of Tequesta, Village Of North Palm Beach, City Of West Palm Beach, West Palm Beach Community Redevelopment Agency, Delray Beach Community Redevelopment Agency, Lake Worth Community Redevelopment Agency, Northwood Community Redevelopment Agency, Riviera Beach Community Redevelopment Agency, Jupiter Community Redevelopment Agency
4	PBTPA-1731	Vision 2050 LRTP	Delray Beach - On-Demand Tansit Service	On-Demand shuttle service in a fixed zone around downtown Delray Beach.			On-Demand shuttle service in a fixed zone around downtown Delray Beach.		Palm Beach MPO Plan	Delray Beach	Commissioner District 7, Commissioner District 4	City Of Boynton Beach, Town Of Gulf Stream, City Of Delray Beach, Delray Beach Community Redevelopment Agency, Boynton Beach Community Redevelopment Agency, Lake Worth Drainage District

Haverhill

Line Number	Project ID	Plan	Name	Project Description	From	To	Type	Municipality	Source	Sponsor	Commissioner District	Governing Body
1	PBTPA-1589	Vision 2050 LRTP	Haverhill Rd @ Belvedere Rd	Intersection Improvements			Intersection Improvements		Palm Beach MPO Plan	Palm Beach County	Commissioner District 2	Town Of Haverhill, Lake Worth Drainage District
2	PBTPA-1757	Vision 2050 LRTP	PalmTran Route 3 Improvements (Military Trail)	Sat: 30→20min; Sun: 60→20min. 312 bus stop improvements. ITS/TSMO: 83 signals			Frequency improvements, Stop improvements		Palm Beach MPO Plan	PalmTran, Palm Beach County, Palm Beach MPO	Commissioner District 7, Commissioner District 1, Commissioner District 2, Commissioner District 3, Commissioner District 4, Commissioner District 5	Village Of Golf, Town Of Haverhill, Village Of Palm Springs, City Of Atlantis, City Of Riviera Beach, City Of Boca Raton, City Of Delray Beach, City Of Palm Beach Gardens, City Of West Palm Beach, City Of Greenacres, Westgate/Belvedere Community Redevelo
3	PBTPA-1758	Vision 2050 LRTP	PalmTran Route 4 Improvements	Extended Sunday hours. 90 bus stop improvements. ITS/TSMO: 28 signals			Service span extension, Stop improvements		Palm Beach MPO Plan	PalmTran, Palm Beach County	Commissioner District 7, Commissioner District 1, Commissioner District 2, Commissioner District 3	Town Of Haverhill, City Of Riviera Beach, City Of West Palm Beach, City Of Greenacres, Lake Worth Drainage District, Northern Palm Beach County Improvement District
4	PBTPA-1767	Vision 2050 LRTP	PalmTran Route 44 Improvements	Weekday: 60→20min; Sun: 60→30min. 105 bus stop improvements. ITS/TSMO: 25 signals			Frequency improvements, Stop improvements		Palm Beach MPO Plan	PalmTran, Palm Beach County	Commissioner District 7, Commissioner District 2	Town Of Haverhill, City Of West Palm Beach, West Palm Beach Community Redevelopment Agency, Westgate/Belvedere Community Redevelopment Agency, Lake Worth Drainage District, Northern Palm Beach County Improvement District
5	PBTPA-351	SODO Mobility Plan Complete Streets Study	Military Trl Transit Connectivit Study	NA	Belvedere Rd & Military Trl	NA	Transit	NA	Palm Beach MPO Plan	Palm Beach MPO	Commissioner District 2	Town Of Haverhill, Westgate/Belvedere Community Redevelopment Agency, Lake Worth Drainage District
6	PBTPA-441	Vision 2050 LRTP	Belvedere Rd over LWDD E-3 Canal bridge repairs	Bridge Replacement, 5 lanes, buffered bike lanes, new dedicated right turn lane into park; WUD okay with attachment			Bridge Replacement, 5 lanes, buffered bike lanes, new dedicated right turn lane into park; WUD okay with attachment	Haverhill	Palm Beach MPO Plan	Palm Beach County	Commissioner District 2	Town Of Haverhill, Lake Worth Drainage District
7	PBTPA-816	Vision 2050 LRTP	Traffic Signal resilience improvements: Atlantic Ave @ Military Trl; Belvedere @ Military Trl; Forest Hill Blvd @ I 95	Replace span wire traffic signals with mast arms and steel strain pole span wires and upgrade supporting infrastructure. Upgrade to mast arm signals; enhanced pedestrian signals and detection; upgrade ITS elements and roadway			Replace span wire traffic signals with mast arms and steel strain pole span wires and upgrade supporting infrastructure. Upgrade to mast arm signals; enhanced pedestrian signals and detection; upgrade ITS elements and roadway	Multiple	Palm Beach MPO Plan	Palm Beach County	Commissioner District 2, Commissioner District 3, Commissioner District 4, Commissioner District 5	Town Of Haverhill, City Of Delray Beach, City Of West Palm Beach, Westgate/Belvedere Community Redevelopment Agency, Lake Worth Drainage District

Line Number	Project ID	Plan	Name	Project Description	From	To	Type	Municipality	Source	Sponsor	Commissioner District	Governing Body
				lighting; curb ramp and sidewalk upgrades to meet ADA.			lighting; curb ramp and sidewalk upgrades to meet ADA.					

Highland Beach

Line Number	Project ID	Plan	Name	Project Description	From	To	Type	Municipality	Source	Sponsor	Commissioner District	Governing Body
1	DB-7	Bicycle Pedestrian Master Plan, City of Delray Beach	Ocean Boulevard/SR-A1A	NA	South City Limit	Atlantic Avenue	Bike Lane	Delray Beach	Municipal Plan	Delray Beach	Commissioner District 4	Town Of Highland Beach, City Of Delray Beach, Delray Beach Community Redevelopment Agency
2	DB-89	Bicycle Pedestrian Master Plan, City of Delray Beach	Ocean Boulevard/SR-A1A	NA	South City Limit	Beach Drive	Sidewalk (both sides)	Delray Beach	Municipal Plan	Delray Beach	Commissioner District 4	Town Of Highland Beach, City Of Delray Beach, Delray Beach Community Redevelopment Agency
3	PBTPA-1003	Vision 2050 LRTP	SUN Trail North-South along Atlantic Coast	Completion of the SUN Trail and East Coast Greenway, generally along the US1 or A1A corridor, from Broward County to Martin County.			Completion of the SUN Trail and East Coast Greenway, generally along the US1 or A1A corridor, from Broward County to Martin County.	Multiple	Palm Beach MPO Plan	Palm Beach MPO	Commissioner District 7, Commissioner District 1, Commissioner District 2, Commissioner District 4	Town Of Manalapan, City Of Boynton Beach, Town Of Juno Beach, Town Of Highland Beach, Town Of Ocean Ridge, Town Of Briny Breezes, Town Of Jupiter, City Of Riviera Beach, Town Of Gulf Stream, City Of Lake Worth Beach, City Of Boca Raton, City Of Delray Beach, Town Of Lantana, City Of Palm Beach Gardens, Village Of Tequesta, Village Of North Palm Beach, City Of West Palm Beach, West Palm Beach Community Redevelopment Agency, Delray Beach Community Redevelopment Agency, Lake Worth Community Redevelopment Agency, Northwood Community Redevelopment Agency, Riviera Beach Community Redevelopment Agency, Jupiter Community Redevelopment Agency

Hypoluxo

Line Number	Project ID	Plan	Name	Project Description	From	To	Type	Municipality	Source	Sponsor	Commissioner District	Governing Body
1	PBIA-44	PBIADowntown West Palm Beach Grade-Separated Autonomous Connector (APM)	Hypoluxo	Proposed grade-separated automated people mover system connecting Palm Beach International Airport (PBIA) to Downtown West Palm Beach via an elevated, dedicated guideway using autonomous vehicle technology			Proposed grade-separated automated people mover system connecting Palm Beach International Airport (PBIA) to Downtown West Palm Beach via an elevated, dedicated guideway using autonomous vehicle technology		Local	PBC / PBIA	Commissioner District 7, Commissioner District 4	Town Of Hypoluxo, Town Of Lantana
2	PBIA-7	PBIADowntown West Palm Beach Grade-Separated Autonomous Connector (APM)	APM South	Proposed grade-separated automated people mover system connecting Palm Beach International Airport (PBIA) to Downtown West Palm Beach via an elevated, dedicated guideway using autonomous vehicle technology			Proposed grade-separated automated people mover system connecting Palm Beach International Airport (PBIA) to Downtown West Palm Beach via an elevated, dedicated guideway using autonomous vehicle technology		Local	PBC / PBIA	Commissioner District 7, Commissioner District 2, Commissioner District 4	City Of Boynton Beach, Town Of Hypoluxo, City Of Lake Worth Beach, City Of Boca Raton, City Of Delray Beach, Town Of Lantana, City Of West Palm Beach, West Palm Beach Community Redevelopment Agency, Delray Beach Community Redevelopment Agency, Lake Worth Community Redevelopment Agency, Boca Raton Community Redevelopment Agency, Boynton Beach Community Redevelopment Agency
3	PBTPA-1026	Vision 2050 LRTP	SR 5 (US 1)	Jurisdiction: Lantana. Project Bounds: Hypoluxo Rd - Waterway St. Description: .			Jurisdiction: Lantana. Project Bounds: Hypoluxo Rd - Waterway St. Description: .	Lantana	Palm Beach MPO Plan	Palm Beach MPO	Commissioner District 7, Commissioner District 4	Town Of Hypoluxo, Town Of Lantana
4	PBTPA-1755	Vision 2050 LRTP	PalmTran Route 1 Improvements (US 1)	Weekday: 20→15min; Sat: 30→20min; Sun: 30→20min. Enhanced transit shelters. 374 bus stop improvements. ITS/TSMO: 127 signals			Frequency improvements, Shelter enhancements, Stop improvements		Palm Beach MPO Plan	PalmTran, Palm Beach MPO, Palm Beach County	Commissioner District 7, Commissioner District 1, Commissioner District 2, Commissioner District 4	City Of Boynton Beach, Town Of Hypoluxo, City Of Riviera Beach, City Of Lake Worth Beach, City Of Boca Raton, City Of Delray Beach, Town Of Lake Park, Town Of Lantana, City Of Palm Beach Gardens, Village Of North Palm Beach, City Of West Palm Beach, West
5	PBTPA-381	Vision 2050 LRTP	FEC Railway and South Florida Rail Corridor Amtrak Passenger Service from Miami to Jacksonville	New Passenger Service			New Passenger Service	Multiple	Palm Beach MPO Plan	FDOT	Commissioner District 7, Commissioner District 1, Commissioner District 2, Commissioner District 3, Commissioner District 4	City Of Boynton Beach, Town Of Hypoluxo, Town Of Jupiter, City Of Riviera Beach, City Of Lake Worth Beach, City Of Boca Raton, City Of Delray Beach, Town Of Lake Park, Town Of Lantana, City Of Palm Beach Gardens, Town Of Lake Clarke Shores, Village Of

Line Number	Project ID	Plan	Name	Project Description	From	To	Type	Municipality	Source	Sponsor	Commissioner District	Governing Body
												Tequesta, Village Of North Palm Beach, Town Of Mangonia Park, City Of West Palm Beach, West Palm Beach Community Redevelopment Agency, Delray Beach Community Redevelopment Agency, Lake Worth Community Redevelopment Agency, Boca Raton Community Redevelopment Agency, Northwood Community Redevelopment Agency, Lake Park Community Redevelopment Agency, Boynton Beach Community Redevelopment Agency, Riviera Beach Community Redevelopment Agency, Lake Worth Drainage District, Northern Palm Beach County Improvement District
6	PBTPA-417	Vision 2050 LRTP	US 1 ITS from Lake Ave to N Federal Hwy	Project scope will include various ATMS deployment based on the TSM&O strategies identified in the 2021 FDOT District 4 TSM&O Master Plan. Infrastructure deployment may include, but not limited to, fiber communications network, CCTV camera for full coverage, Bluetooth travel time system, MVDS, ADMS, signal upgrade (such as controller upgrades, additional detections, Adaptive System, Transit Signal Priority, UPS). Coordination with the Signal Maintaining Agencies will be needed for signal upgrades.			Project scope will include various ATMS deployment based on the TSM&O strategies identified in the 2021 FDOT District 4 TSM&O Master Plan. Infrastructure deployment may include, but not limited to, fiber communications network, CCTV camera for full coverage, Bluetooth travel time system, MVDS, ADMS, signal upgrade (such as controller upgrades, additional detections, Adaptive System, Transit Signal Priority, UPS). Coordination with the Signal Maintaining Agencies will be needed for signal upgrades.	Multiple	Palm Beach MPO Plan	FDOT	Commissioner District 7, Commissioner District 2, Commissioner District 4	Town Of Hypoluxo, City Of Lake Worth Beach, Town Of Lantana, Lake Worth Community Redevelopment Agency
7	PBTPA-803	Vision 2050 LRTP	US 1 from Camino Real Rd to Indiantown Rd	561 Plan Transit Corridor: New enhanced transit service with associated multimodal facilities			561 Plan Transit Corridor: New enhanced transit service with associated multimodal facilities	Multiple	Palm Beach MPO Plan	Palm Beach MPO	Commissioner District 7, Commissioner District 1, Commissioner District 2, Commissioner District 4	City Of Boynton Beach, Town Of Juno Beach, Town Of Hypoluxo, Town Of Jupiter, City Of Riviera Beach, City Of Lake Worth Beach, City Of Boca Raton, City Of Delray Beach, Town Of Lake Park, Town Of Lantana, City Of Palm Beach Gardens, Village

Line Number	Project ID	Plan	Name	Project Description	From	To	Type	Municipality	Source	Sponsor	Commissioner District	Governing Body
												Of North Palm Beach, City Of West Palm Beach, West Palm Beach Community Redevelopment Agency, Delray Beach Community Redevelopment Agency, Lake Worth Community Redevelopment Agency, Boca Raton Community Redevelopment Agency, Northwood Community Redevelopment Agency, Boynton Beach Community Redevelopment Agency, Riviera Beach Community Redevelopment Agency, Jupiter Community Redevelopment Agency
8	PBTPA-992	Vision 2050 LRTP	FEC Railway Passenger Service from Broward County Line to Jupiter	New Commuter Rail passenger service with stations in Boca Raton, Delray Beach,Boynton Beach, Lake Worth and West Palm Beach			New Commuter Rail passenger service with stations in Boca Raton, Delray Beach,Boynton Beach, Lake Worth and West Palm Beach	Multiple	Palm Beach MPO Plan	Palm Beach MPO	Commissioner District 7, Commissioner District 1, Commissioner District 2, Commissioner District 3, Commissioner District 4	City Of Boynton Beach, Town Of Hypoluxo, Town Of Jupiter, City Of Lake Worth Beach, City Of Boca Raton, City Of Delray Beach, Town Of Lantana, City Of West Palm Beach, West Palm Beach Community Redevelopment Agency, Delray Beach Community Redevelopment Agency, Lake Worth Community Redevelopment Agency, Boca Raton Community Redevelopment Agency, Northwood Community Redevelopment Agency, Boynton Beach Community Redevelopment Agency, Northern Palm Beach County Improvement District

Juno Beach

Line Number	Project ID	Plan	Name	Project Description	From	To	Type	Municipality	Source	Sponsor	Commissioner District	Governing Body
1	PBIA-8	PBIA Downtown West Palm Beach Grade-Separated Autonomous Connector (APM)	APM North	Proposed grade-separated automated people mover system connecting Palm Beach International Airport (PBIA) to Downtown West Palm Beach via an elevated, dedicated guideway using autonomous vehicle technology			Proposed grade-separated automated people mover system connecting Palm Beach International Airport (PBIA) to Downtown West Palm Beach via an elevated, dedicated guideway using autonomous vehicle technology		Local	PBC / PBIA	Commissioner District 7, Commissioner District 1	Town Of Juno Beach, Town Of Jupiter, City Of Riviera Beach, Town Of Lake Park, City Of Palm Beach Gardens, Village Of Tequesta, Village Of North Palm Beach, City Of West Palm Beach, West Palm Beach Community Redevelopment Agency, Northwood Community Redevelopment Agency, Riviera Beach Community Redevelopment Agency, Jupiter Community Redevelopment Agency
2	PBIA-95	PBIA Downtown West Palm Beach Grade-Separated Autonomous Connector (APM)	Juno Beach	Proposed grade-separated automated people mover system connecting Palm Beach International Airport (PBIA) to Downtown West Palm Beach via an elevated, dedicated guideway using autonomous vehicle technology			Proposed grade-separated automated people mover system connecting Palm Beach International Airport (PBIA) to Downtown West Palm Beach via an elevated, dedicated guideway using autonomous vehicle technology		Local	PBC / PBIA	Commissioner District 1	Town Of Juno Beach
3	PBTPA-1003	Vision 2050 LRTP	SUN Trail North-South along Atlantic Coast	Completion of the SUN Trail and East Coast Greenway, generally along the US1 or A1A corridor, from Broward County to Martin County.			Completion of the SUN Trail and East Coast Greenway, generally along the US1 or A1A corridor, from Broward County to Martin County.	Multiple	Palm Beach MPO Plan	Palm Beach MPO	Commissioner District 7, Commissioner District 1, Commissioner District 2, Commissioner District 4	Town Of Manalapan, City Of Boynton Beach, Town Of Juno Beach, Town Of Highland Beach, Town Of Ocean Ridge, Town Of Briny Breezes, Town Of Jupiter, City Of Riviera Beach, Town Of Gulf Stream, City Of Lake Worth Beach, City Of Boca Raton, City Of Delray Beach, Town Of Lantana, City Of Palm Beach Gardens, Village Of Tequesta, Village Of North Palm Beach, City Of West Palm Beach, West Palm Beach Community Redevelopment Agency, Delray Beach Community Redevelopment Agency, Lake Worth Community Redevelopment Agency, Northwood Community Redevelopment Agency, Riviera Beach Community Redevelopment Agency, Jupiter Community Redevelopment Agency

Line Number	Project ID	Plan	Name	Project Description	From	To	Type	Municipality	Source	Sponsor	Commissioner District	Governing Body
4	PBTPA-1009	Vision 2050 LRTP	Juno Beach	Jurisdiction: County/FDOT. Project Bounds: Donald Ross Road at US1. Description: Mark paved shoulder as bike lane, New Pedestrian Crossings, Shorten crosswalk distance, Ped Refuge Island, Replace raised brick pavers- flat sidewalk.			Jurisdiction: County/FDOT. Project Bounds: Donald Ross Road at US1. Description: Mark paved shoulder as bike lane, New Pedestrian Crossings, Shorten crosswalk distance, Ped Refuge Island, Replace raised brick pavers- flat sidewalk.	Jupiter	Palm Beach MPO Plan	Palm Beach MPO	Commissioner District 1	Town Of Juno Beach
5	PBTPA-1242	Vision 2050 LRTP	Donald Ross Rd lane addition from US-1 to A1A	Add 2 lanes - 3 to 5 ,Improvement Segment in Miles = 0.2			Add 2 lanes - 3 to 5 ,Improvement Segment in Miles = 0.2		Palm Beach MPO Plan	Palm Beach County	Commissioner District 1	Town Of Juno Beach
6	PBTPA-1243	Vision 2050 LRTP	Donald Ross Rd lane addition from Ellison-Wilson Rd to US-1	Widening to the median. Note landscaping. ,Improvement Segment in Miles = 0.5			Widening to the median. Note landscaping. ,Improvement Segment in Miles = 0.5		Palm Beach MPO Plan	Palm Beach County	Commissioner District 1	Town Of Juno Beach
7	PBTPA-1355	Vision 2050 LRTP	Donald Ross Rd @ Ellison Wilson Rd intersection improvements	Add 2nd NB left turn lane.			Add 2nd NB left turn lane.		Palm Beach MPO Plan	Palm Beach County	Commissioner District 1	Town Of Juno Beach
8	PBTPA-1377	Vision 2050 LRTP	Donald Ross Rd @ US 1 intersection improvements	Add 3rd EB left turn lane; add dual SB RT lanes; convert NB RTL at the NE quadrant to a thru lane, to receive 3 lanes from the EB to NB triple LTS; extend the new 3rd NB thru lane as a drop right onto Erikson Way.			Add 3rd EB left turn lane; add dual SB RT lanes; convert NB RTL at the NE quadrant to a thru lane, to receive 3 lanes from the EB to NB triple LTS; extend the new 3rd NB thru lane as a drop right onto Erikson Way.		Palm Beach MPO Plan	Palm Beach County	Commissioner District 1	Town Of Juno Beach
9	PBTPA-1734	Vision 2050 LRTP	MOD Zone - Jupiter	Jupiter MOD Zone, Additional Vehicles Needed = 5, Source = WSP/Palm Tran			Jupiter MOD Zone, Additional Vehicles Needed = 5, Source = WSP/Palm Tran		Palm Beach MPO Plan	PalmTran	Commissioner District 1	Town Of Juno Beach, Town Of Jupiter, Northern Palm Beach County Improvement District, Northern Palm Beach Heights Water Control District, South Indian River Water Control District
10	PBTPA-1735	Vision 2050 LRTP	MOD Zone - Palm Beach Gardens North	Palm Beach Gardens North MOD Zone, Additional Vehicles Needed = 4, Source = WSP/Palm Tran			Palm Beach Gardens North MOD Zone, Additional Vehicles Needed = 4, Source = WSP/Palm Tran		Palm Beach MPO Plan	PalmTran	Commissioner District 1	Town Of Juno Beach, Town Of Jupiter, City Of Palm Beach Gardens, Village Of North Palm Beach, Northern Palm Beach County Improvement District
11	PBTPA-1787	Vision 2050 LRTP	PalmTran Route 11 Improvements (US-1 Gardens to Jupiter)	New coverage route on US-1 between Gardens Mall and Jupiter. Daily: 60min. 10 bus stop improvements. ITS/TSMO: 19 signals			New route, Stop improvements		Palm Beach MPO Plan	PalmTran, Palm Beach County	Commissioner District 1	Town Of Juno Beach, Town Of Jupiter, City Of Palm Beach Gardens, Village Of Tequesta, Jupiter Community Redevelopment Agency, Northern Palm Beach County Improvement District
12	PBTPA-419	Vision 2050 LRTP	Donald Ross Rd lane addition from Prosperity Farms	Present Road Program Constr. FY 2023			Present Road Program Constr. FY 2023	Multiple	Palm Beach	Palm Beach County	Commissioner District 1	Town Of Juno Beach, City Of Palm Beach Gardens, Northern

Line Number	Project ID	Plan	Name	Project Description	From	To	Type	Municipality	Source	Sponsor	Commissioner District	Governing Body
			Rd to Ellison-Wilson Rd	,Improvement Segment in Miles = 0.7			,Improvement Segment in Miles = 0.7		MPO Plan			Palm Beach County Improvement District
13	PBTPA-803	Vision 2050 LRTP	US 1 from Camino Real Rd to Indiantown Rd	561 Plan Transit Corridor: New enhanced transit service with associated multimodal facilities			561 Plan Transit Corridor: New enhanced transit service with associated multimodal facilities	Multiple	Palm Beach MPO Plan	Palm Beach MPO	Commissioner District 7, Commissioner District 1, Commissioner District 2, Commissioner District 4	City Of Boynton Beach, Town Of Juno Beach, Town Of Hypoluxo, Town Of Jupiter, City Of Riviera Beach, City Of Lake Worth Beach, City Of Boca Raton, City Of Delray Beach, Town Of Lake Park, Town Of Lantana, City Of Palm Beach Gardens, Village Of North Palm Beach, City Of West Palm Beach, West Palm Beach Community Redevelopment Agency, Delray Beach Community Redevelopment Agency, Lake Worth Community Redevelopment Agency, Boca Raton Community Redevelopment Agency, Northwood Community Redevelopment Agency, Boynton Beach Community Redevelopment Agency, Riviera Beach Community Redevelopment Agency, Jupiter Community Redevelopment Agency
14	PBTPA-829	Vision 2050 LRTP	US 1 from Universe Blvd to Indiantown Road	Widen existing sidewalks to shared use paths			Widen existing sidewalks to shared use paths	Multiple	Palm Beach MPO Plan	Palm Beach MPO	Commissioner District 1	Town Of Juno Beach, Town Of Jupiter, Jupiter Community Redevelopment Agency

Jupiter

Line Number	Project ID	Plan	Name	Project Description	From	To	Type	Municipality	Source	Sponsor	Commissioner District	Governing Body
1	J-1	Jupiter Planned Projects	Alt A1A and Riverside Dr. Intersection Improvements	Signal hardening, repurpose through lane to additional right-turn lane and install a new signaled intersection to facilitate safe left-turn from Cypress Dr.	Alt A1A @ Riverside Dr		Intersection Improvements	Jupiter	Municipal Plan	Jupiter	Commissioner District 1	Town Of Jupiter
2	J-2	Jupiter Planned Projects	Indiantown Road	Displaced left turn lane at Central Blvd	Island Way	Palmetto Road	Left Turn	Jupiter	Municipal Plan	Jupiter	Commissioner District 1	Town Of Jupiter, Northern Palm Beach County Improvement District
3	J-3	Jupiter Planned Projects	Indiantown Road	Congestion Assessment - Concept Development and Evaluation	East of Island Way	Maplewood Drive	Congestion study	Jupiter	Municipal Plan	Jupiter	Commissioner District 1	Town Of Jupiter, Northern Palm Beach County Improvement District
4	PBC-10	Palm Beach County TIM	JUPITER PARK DRIVE	Future Road			Future Road	Palm Beach County	Palm Beach County TIM	Palm Beach County	Commissioner District 1	Town Of Jupiter, Northern Palm Beach County Improvement District
5	PBC-25	Palm Beach County TIM	MARCINSKI RD	Future Road			Future Road	Palm Beach County	Palm Beach County TIM	Palm Beach County	Commissioner District 1	Town Of Jupiter
6	PBC-36	Palm Beach County TIM	CHURCH STREET	Future Road			Future Road	Palm Beach County	Palm Beach County TIM	Palm Beach County	Commissioner District 1	Town Of Jupiter, Northern Palm Beach County Improvement District
7	PBG-132	Palm Beach Gardens Citywide Mobility Plan	Military Trail	NA	Donald Ross Road	Elm Avenue	Buffered Bike Lanes	Palm Beach Gardens	Municipal Plan	Palm Beach Gardens	Commissioner District 1	Town Of Jupiter, City Of Palm Beach Gardens, Northern Palm Beach County Improvement District
8	PBG-55	Palm Beach Gardens Citywide Mobility Plan	Military Trail	NA	Donald Ross Road	Hood Rd	Shared Use Path	Palm Beach Gardens	Municipal Plan	Palm Beach Gardens	Commissioner District 1	Town Of Jupiter, City Of Palm Beach Gardens, Northern Palm Beach County Improvement District
9	PBIA-14	PBIADowntown West Palm Beach Grade-Separated Autonomous Connector (APM)	APM - Jupiter	Proposed grade-separated automated people mover system connecting Palm Beach International Airport (PBIA) to Downtown West Palm Beach via an elevated, dedicated guideway using autonomous vehicle technology			Proposed grade-separated automated people mover system connecting Palm Beach International Airport (PBIA) to Downtown West Palm Beach via an elevated, dedicated guideway using autonomous vehicle technology		Local	PBC / PBIA	Commissioner District 1	Town Of Jupiter, Jupiter Community Redevelopment Agency, Northern Palm Beach County Improvement District

10	PBIA-8	PBIADowntown West Palm Beach Grade-Separated Autonomous Connector (APM)	APM North	Proposed grade-separated automated people mover system connecting Palm Beach International Airport (PBIA) to Downtown West Palm Beach via an elevated, dedicated guideway using autonomous vehicle technology	Proposed grade-separated automated people mover system connecting Palm Beach International Airport (PBIA) to Downtown West Palm Beach via an elevated, dedicated guideway using autonomous vehicle technology	Local	PBC / PBIA	Commissioner District 7, Commissioner District 1	Town Of Juno Beach, Town Of Jupiter, City Of Riviera Beach, Town Of Lake Park, City Of Palm Beach Gardens, Village Of Tequesta, Village Of North Palm Beach, City Of West Palm Beach, West Palm Beach Community Redevelopment Agency, Northwood Community Redevelopment Agency, Riviera Beach Community Redevelopment Agency, Jupiter Community Redevelopment Agency
11	PBIA-96	PBIADowntown West Palm Beach Grade-Separated Autonomous Connector (APM)	Jupiter High	Proposed grade-separated automated people mover system connecting Palm Beach International Airport (PBIA) to Downtown West Palm Beach via an elevated, dedicated guideway using autonomous vehicle technology	Proposed grade-separated automated people mover system connecting Palm Beach International Airport (PBIA) to Downtown West Palm Beach via an elevated, dedicated guideway using autonomous vehicle technology	Local	PBC / PBIA	Commissioner District 1	Town Of Jupiter, Northern Palm Beach County Improvement District
12	PBIA-97	PBIADowntown West Palm Beach Grade-Separated Autonomous Connector (APM)	Jupiter East	Proposed grade-separated automated people mover system connecting Palm Beach International Airport (PBIA) to Downtown West Palm Beach via an elevated, dedicated guideway using autonomous vehicle technology	Proposed grade-separated automated people mover system connecting Palm Beach International Airport (PBIA) to Downtown West Palm Beach via an elevated, dedicated guideway using autonomous vehicle technology	Local	PBC / PBIA	Commissioner District 1	Town Of Jupiter
13	PBIA-98	PBIADowntown West Palm Beach Grade-Separated Autonomous Connector (APM)	Jupiter	Proposed grade-separated automated people mover system connecting Palm Beach International Airport (PBIA) to Downtown West Palm Beach via an elevated, dedicated guideway using autonomous vehicle technology	Proposed grade-separated automated people mover system connecting Palm Beach International Airport (PBIA) to Downtown West Palm Beach via an elevated, dedicated guideway using autonomous vehicle technology	Local	PBC / PBIA	Commissioner District 1	Town Of Jupiter, Jupiter Community Redevelopment Agency

14	PBIA-99	PBIADowntown West Palm Beach Grade-Separated Autonomous Connector (APM)	Jupiter West	Proposed grade-separated automated people mover system connecting Palm Beach International Airport (PBIA) to Downtown West Palm Beach via an elevated, dedicated guideway using autonomous vehicle technology	Proposed grade-separated automated people mover system connecting Palm Beach International Airport (PBIA) to Downtown West Palm Beach via an elevated, dedicated guideway using autonomous vehicle technology	Local	PBC / PBIA	Commissioner District 1	Town Of Jupiter, Northern Palm Beach County Improvement District
15	PBTPA-1003	Vision 2050 LRTP	SUN Trail North-South along Atlantic Coast	Completion of the SUN Trail and East Coast Greenway, generally along the US1 or A1A corridor, from Broward County to Martin County.	Completion of the SUN Trail and East Coast Greenway, generally along the US1 or A1A corridor, from Broward County to Martin County.	Multiple	Palm Beach MPO Plan	Palm Beach MPO	Commissioner District 7, Commissioner District 1, Commissioner District 2, Commissioner District 4	Town Of Manalapan, City Of Boynton Beach, Town Of Juno Beach, Town Of Highland Beach, Town Of Ocean Ridge, Town Of Briny Breezes, Town Of Jupiter, City Of Riviera Beach, Town Of Gulf Stream, City Of Lake Worth Beach, City Of Boca Raton, City Of Delray Beach, Town Of Lantana, City Of Palm Beach Gardens, Village Of Tequesta, Village Of North Palm Beach, City Of West Palm Beach, West Palm Beach Community Redevelopment Agency, Delray Beach Community Redevelopment Agency, Lake Worth Community Redevelopment Agency, Northwood Community Redevelopment Agency, Riviera Beach Community Redevelopment Agency, Jupiter Community Redevelopment Agency
16	PBTPA-1007	Vision 2050 LRTP	Indiantown Rd Part 1	Jurisdiction: FDOT. Project Bounds: Indiantown Rd from Central Blvd to Pennock Lane. Description: Ped Refuge Island,	Jurisdiction: FDOT. Project Bounds: Indiantown Rd from Central Blvd to Pennock Lane. Description: Ped Refuge Island, Construct Missing Sidewalks, Extend Curb for	Jupiter	Palm Beach MPO Plan	Palm Beach MPO	Commissioner District 1	Town Of Jupiter, Northern Palm Beach County Improvement District

				Construct Missing Sidewalks, Extend Curb for Bulb out, Update Ped Signal, Implement Left Turn Phase for signalized intersection.	Bulb out, Update Ped Signal, Implement Left Turn Phase for signalized intersection.					
17	PBTPA-1008	Vision 2050 LRTP	Indiantown Rd Part 2	Jurisdiction: FDOT. Project Bounds: Indiantown Rd from Pennock Lane to Alternate A1A. Description: Fix uneven sidewalk, Construct Missing Sidewalks, Replace worn tactile discs, ADA Compliance curb ramp, New Pedestrian Crossings.	Jurisdiction: FDOT. Project Bounds: Indiantown Rd from Pennock Lane to Alternate A1A. Description: Fix uneven sidewalk, Construct Missing Sidewalks, Replace worn tactile discs, ADA Compliance curb ramp, New Pedestrian Crossings.	Jupiter	Palm Beach MPO Plan	Palm Beach MPO	Commissioner District 1	Town Of Jupiter, Northern Palm Beach County Improvement District
18	PBTPA-1010	Vision 2050 LRTP	Pine Gardens South Neighborhood	Jurisdiction: Local/Municipal. Project Bounds: Loxahatchee Dr from Toney Plaza Dr to 1st St. Description: High Visibility Crosswalks, Construct Missing Sidewalks, Replace worn tactile discs, Replace broken/uneven sidealk.	Jurisdiction: Local/Municipal. Project Bounds: Loxahatchee Dr from Toney Plaza Dr to 1st St. Description: High Visibility Crosswalks, Construct Missing Sidewalks, Replace worn tactile discs, Replace broken/uneven sidealk.	Jupiter	Palm Beach MPO Plan	Palm Beach MPO	Commissioner District 1	Town Of Jupiter, Northern Palm Beach County Improvement District
19	PBTPA-1011	Vision 2050 LRTP	Limestone Creek Neighborhood	Jurisdiction: County. Project Bounds: Limestone Creed Rd from Island Way to 182nd Rd N. Description: Reinforce curbs near roundabout, Construct Missing Sidewalks, High Visibility Crosswalks, New Traffic Signal.	Jurisdiction: County. Project Bounds: Limestone Creed Rd from Island Way to 182nd Rd N. Description: Reinforce curbs near roundabout, Construct Missing Sidewalks, High Visibility Crosswalks, New Traffic Signal.	Jupiter	Palm Beach MPO Plan	Palm Beach MPO	Commissioner District 1	Town Of Jupiter, Northern Palm Beach County Improvement District
20	PBTPA-1029	Vision 2050 LRTP	SR 706	Jurisdiction: Jupiter . Project Bounds: SR 5 (US 1) - SR A1A. Description: .	Jurisdiction: Jupiter . Project Bounds: SR 5 (US 1) - SR A1A. Description: .	Jupiter	Palm Beach MPO Plan	Palm Beach MPO	Commissioner District 1	Town Of Jupiter, Jupiter Community Redevelopment Agency
21	PBTPA-1057	Vision 2050 LRTP	Alternate A1A	Jurisdiction: Jupiter. Project Bounds: Center Street to Indiantown Road. Description: Complete Streets / FDOT.	Jurisdiction: Jupiter. Project Bounds: Center Street to Indiantown Road. Description: Complete Streets / FDOT.	Jupiter	Palm Beach MPO Plan	Palm Beach MPO	Commissioner District 1	Town Of Jupiter
22	PBTPA-1074	Vision 2050 LRTP	Heights Boulevard	Jurisdiction: Jupiter. Project Bounds: Donald Ross Road to Flemming	Jurisdiction: Jupiter. Project Bounds: Donald Ross Road to		Palm Beach	Palm Beach MPO	Commissioner District 1	Town Of Jupiter, Northern Palm Beach County Improvement

				Street. Description: Complete Streets / Local.	Flemming Street. Description: Complete Streets / Local.	MPO Plan				District, Northern Palm Beach Heights Water Control District
23	PBTPA-1075	Vision 2050 LRTP	Toney Penna Drive	Jurisdiction: Jupiter. Project Bounds: Hepburn Avenue to Alternate A1A. Description: Complete Streets / Local.	Jurisdiction: Jupiter. Project Bounds: Hepburn Avenue to Alternate A1A. Description: Complete Streets / Local.	Palm Beach MPO Plan	Palm Beach MPO	Commissioner District 1		Town Of Jupiter, Northern Palm Beach County Improvement District
24	PBTPA-1096	Vision 2050 LRTP	I 95 Express Lanes from Broward County to Martin County	I-95 Managed Lanes Master Plan (Palm Beach County)	I-95 Managed Lanes Master Plan (Palm Beach County)	Palm Beach MPO Plan	FDOT SIS	Commissioner District 7, Commissioner District 1, Commissioner District 2, Commissioner District 3, Commissioner District 4		City Of Boynton Beach, Town Of Jupiter, City Of Riviera Beach, City Of Lake Worth Beach, City Of Boca Raton, City Of Delray Beach, Town Of Lantana, City Of Palm Beach Gardens, City Of West Palm Beach, Delray Beach Community Redevelopment Agency, Lake Worth Community Redevelopment Agency, Boynton Beach Community Redevelopment Agency, Lake Worth Drainage District, Northern Palm Beach County Improvement District, South Indian River Water Control District
25	PBTPA-1190	Vision 2050 LRTP	FEC Railway Crossing Safety Improvements		FEC Railway Crossing Safety Improvements	Palm Beach MPO Plan	FDOT (Brightline)	Commissioner District 7, Commissioner District 1		Town Of Jupiter, City Of Riviera Beach, Town Of Lake Park, City Of Palm Beach Gardens, Village Of Tequesta, Village Of North Palm Beach, City Of West Palm Beach, Northwood Community Redevelopment Agency, Lake Park Community Redevelopment Agency, Riviera Beach Community Redevelopment Agency, Northern Palm Beach County Improvement District

26	PBTPA-1236	Vision 2050 LRTP	Indiantown Rd (SR 706) WB Auxiliary Lane at Central Blvd		Indiantown Rd (SR 706) WB Auxiliary Lane at Central Blvd	Palm Beach MPO Plan	FDOT	Commissioner District 1	Town Of Jupiter, Northern Palm Beach County Improvement District
27	PBTPA-1240	Vision 2050 LRTP	Center St from Loxahatchee River Rd to Alt A1A lane addition	Widen 2L to 3L	Widen 2L to 3L	Palm Beach MPO Plan	Palm Beach County	Commissioner District 1	Town Of Jupiter, Northern Palm Beach County Improvement District
28	PBTPA-1241	Vision 2050 LRTP	Central Blvd from Indiantown Rd to Roebuck Rd lane addition	Widen 2/3L to 5L with new bridge over C-18	Widen 2/3L to 5L with new bridge over C-18	Palm Beach MPO Plan	Palm Beach County	Commissioner District 1	Town Of Jupiter, Northern Palm Beach County Improvement District
29	PBTPA-1244	Vision 2050 LRTP	Frederick Small Rd Rd from Palmwood Rd to W of Tidal Point Blvd Extension	New 4/6L, including bridge over ICWW	New 4/6L, including bridge over ICWW	Palm Beach MPO Plan	Palm Beach County	Commissioner District 1	Town Of Jupiter
30	PBTPA-1245	Vision 2050 LRTP	Indiantown Rd (SR 706) from Jupiter Farms Rd to Florida Turnpike lane addition	Widen to 4 lanes within median	Widen to 4 lanes within median	Palm Beach MPO Plan	Palm Beach County	Commissioner District 1	Town Of Jupiter, Northern Palm Beach County Improvement District
31	PBTPA-1290	Vision 2050 LRTP	Island Way Rd (SR 706) from Jupiter Park of Commerce to Indiantown Rd extension	New 3L	New 3L	Palm Beach MPO Plan	Palm Beach County	Commissioner District 1	Town Of Jupiter, Northern Palm Beach County Improvement District
32	PBTPA-1349	Vision 2050 LRTP	Central Blvd from Indiantown Rd to Church St lane addition	Lengthen EB dual lefts and provide 2 NB thru lanes , add exclusive NB RT lane, extend SB lanes	Lengthen EB dual lefts and provide 2 NB thru lanes , add exclusive NB RT lane, extend SB lanes	Palm Beach MPO Plan	Palm Beach County	Commissioner District 1	Town Of Jupiter, Northern Palm Beach County Improvement District
33	PBTPA-1353	Vision 2050 LRTP	Donald Ross Rd @ Heights Blvd intersection improvements	Fix the eastbound left turn lane from Donald Ross Rd. to Heights Blvd.	Fix the eastbound left turn lane from Donald Ross Rd. to Heights Blvd.	Palm Beach MPO Plan	Palm Beach County	Commissioner District 1	Town Of Jupiter, Northern Palm Beach County Improvement District
34	PBTPA-1354	Vision 2050 LRTP	Donald Ross Rd. @ Military Trl. Intersection Improvements	Addition NB LTL. Adjust intersection and new signal.	Addition NB LTL. Adjust intersection and new signal.	Palm Beach MPO Plan	Palm Beach County	Commissioner District 1	Town Of Jupiter, City Of Palm Beach Gardens, Northern Palm Beach County Improvement District
35	PBTPA-1534	Vision 2050 LRTP	PalmTran - Route 95x- Add 60 minute daily service	Add 60 minute daily service to route 95x between Port St. Lucie and ITC, Additional Vehicles Needed = -, Source = Palm Tran	Add 60 minute daily service to route 95x between Port St. Lucie and ITC, Additional Vehicles Needed = -, Source = Palm Tran	Palm Beach MPO Plan	PalmTran	Commissioner District 7, Commissioner District 1, Commissioner District 2	Town Of Jupiter, City Of Riviera Beach, City Of Palm Beach Gardens, City Of West Palm Beach, West Palm Beach Community Redevelopment Agency, Northern Palm Beach County

									Improvement District, South Indian River Water Control District
36	PBTPA-1563	Vision 2050 LRTP	Palm Beach Gardens Mobility Hub - Alton District	Alton Mobility District	Alton Mobility District	Palm Beach MPO Plan	Palm Beach Gardens	Commissioner District 1	Town Of Jupiter, City Of Palm Beach Gardens, Northern Palm Beach County Improvement District
37	PBTPA-1587	Vision 2050 LRTP	Countywide Intersection Improvements	Intersection Improvements to Congress Ave. and 6th Ave., Congress Ave. and SW 30th Ave., Congress Ave. and Golf Rd. / SW 23rd Ave., Hypoluxo Rd. and Seacrest Blvd., Congress Ave. and Lake Worth Rd., 10th Ave. N. and Davis Rd., CR-880 and CR 700, Haverhill Rd. and 45th St., Donald Ross Rd. and Height Blvd.	Intersection Improvements to Congress Ave. and 6th Ave., Congress Ave. and SW 30th Ave., Congress Ave. and Golf Rd. / SW 23rd Ave., Hypoluxo Rd. and Seacrest Blvd., Congress Ave. and Lake Worth Rd., 10th Ave. N. and Davis Rd., CR-880 and CR 700, Haverhill Rd. and 45th St., Donald Ross Rd. and Height Blvd.	Palm Beach MPO Plan	Palm Beach County	Commissioner District 7, Commissioner District 6, Commissioner District 1, Commissioner District 3, Commissioner District 4	City Of Boynton Beach, Village Of Palm Springs, Town Of Jupiter, City Of Boca Raton, Town Of Lantana, City Of West Palm Beach, Palm Springs Community Redevelopment Agency, Lake Worth Drainage District, Northern Palm Beach County Improvement District
38	PBTPA-1606	Vision 2050 LRTP	Island Way and Indiantown Rd intersection turn lane additions	Turn lane additions at both north and south approaches	Turn lane additions at both north and south approaches	Palm Beach MPO Plan	Jupiter	Commissioner District 1	Town Of Jupiter, Northern Palm Beach County Improvement District
39	PBTPA-1607	Vision 2050 LRTP	Indiantown Rd (SR 706) - Maplewood Dr @ Center St Cross Access	Provide a direct access between two major traffic generators, HomeDepot and Walmart Supercenter, to relieve traffic congestion from Indiantown Rd	Provide a direct access between two major traffic generators, HomeDepot and Walmart Supercenter, to relieve traffic congestion from Indiantown Rd	Palm Beach MPO Plan	Jupiter	Commissioner District 1	Town Of Jupiter, Northern Palm Beach County Improvement District
40	PBTPA-1734	Vision 2050 LRTP	MOD Zone - Jupiter	Jupiter MOD Zone, Additional Vehicles Needed = 5, Source = WSP/Palm Tran	Jupiter MOD Zone, Additional Vehicles Needed = 5, Source = WSP/Palm Tran	Palm Beach MPO Plan	PalmTran	Commissioner District 1	Town Of Juno Beach, Town Of Jupiter, Northern Palm Beach County Improvement District, Northern Palm Beach Heights Water Control District, South Indian River Water Control District
41	PBTPA-1735	Vision 2050 LRTP	MOD Zone - Palm Beach Gardens North	Palm Beach Gardens North MOD Zone, Additional Vehicles Needed = 4, Source = WSP/Palm Tran	Palm Beach Gardens North MOD Zone, Additional Vehicles Needed = 4, Source = WSP/Palm Tran	Palm Beach MPO Plan	PalmTran	Commissioner District 1	Town Of Juno Beach, Town Of Jupiter, City Of Palm Beach Gardens, Village Of North Palm Beach, Northern Palm Beach County Improvement District

42	PBTPA-1743	Vision 2050 LRTP	TNC Voucher - Tequesta	Tequesta TNC Voucher, Additional Vehicles Needed = -, Source = Palm Tran			Tequesta TNC Voucher, Additional Vehicles Needed = -, Source = Palm Tran		Palm Beach MPO Plan	PalmTran	Commissioner District 1	Town Of Jupiter Inlet Colony, Town Of Jupiter, Village Of Tequesta, Northern Palm Beach County Improvement District
43	PBTPA-1759	Vision 2050 LRTP	PalmTran Route 10 Improvements	New Sunday service. 47 bus stop improvements. ITS/TSMO: 29 signals			Stop improvements		Palm Beach MPO Plan	PalmTran, Palm Beach County	Commissioner District 1	Town Of Jupiter, City Of Palm Beach Gardens, Northern Palm Beach County Improvement District
44	PBTPA-1787	Vision 2050 LRTP	PalmTran Route 11 Improvements (US-1 Gardens to Jupiter)	New coverage route on US-1 between Gardens Mall and Jupiter. Daily: 60min. 10 bus stop improvements. ITS/TSMO: 19 signals			New route, Stop improvements		Palm Beach MPO Plan	PalmTran, Palm Beach County	Commissioner District 1	Town Of Juno Beach, Town Of Jupiter, City Of Palm Beach Gardens, Village Of Tequesta, Jupiter Community Redevelopment Agency, Northern Palm Beach County Improvement District
45	PBTPA-334	TSM&O Master Plan Executive Summary 2025	INDIANTOWN ROAD	NA	I-95	US 1	TSMO	Jupiter	Palm Beach MPO Plan	FDOT	Commissioner District 1	Town Of Jupiter, Jupiter Community Redevelopment Agency, Northern Palm Beach County Improvement District
46	PBTPA-368	Vision 2050 LRTP	CR-707/Beach Road over ICWW Bridge Replacement	Movable Bascule Bridge Possible Replacement. Bridge No. 930026			Movable Bascule Bridge Possible Replacement. Bridge No. 930026	Tequesta	Palm Beach MPO Plan	FDOT	Commissioner District 1	Town Of Jupiter, Village Of Tequesta
47	PBTPA-374	Vision 2050 LRTP	SR 811 (Alt. A1A) over Loxahatchee River Bridge Replacement	Fixed Low Level Bridge Possible Replacement. Bridge No. 930339			Fixed Low Level Bridge Possible Replacement. Bridge No. 930339	Jupiter	Palm Beach MPO Plan	FDOT	Commissioner District 1	Town Of Jupiter
48	PBTPA-381	Vision 2050 LRTP	FEC Railway and South Florida Rail Corridor Amtrak Passenger Service from Miami to Jacksonville	New Passenger Service			New Passenger Service	Multiple	Palm Beach MPO Plan	FDOT	Commissioner District 7, Commissioner District 1, Commissioner District 2, Commissioner District 3, Commissioner District 4	City Of Boynton Beach, Town Of Hypoluxo, Town Of Jupiter, City Of Riviera Beach, City Of Lake Worth Beach, City Of Boca Raton, City Of Delray Beach, Town Of Lake Park, Town Of Lantana, City Of Palm Beach Gardens, Town Of Lake Clarke Shores, Village Of Tequesta, Village Of North Palm Beach, Town Of Mangonia Park, City Of West Palm Beach, West Palm Beach Community Redevelopment

										Agency, Delray Beach Community Redevelopment Agency, Lake Worth Community Redevelopment Agency, Boca Raton Community Redevelopment Agency, Northwood Community Redevelopment Agency, Lake Park Community Redevelopment Agency, Boynton Beach Community Redevelopment Agency, Riviera Beach Community Redevelopment Agency, Lake Worth Drainage District, Northern Palm Beach County Improvement District
49	PBTPA-402	Vision 2050 LRTP	I 95 Managed Lanes from Indiantown Rd to Martin County Line	Widen from 6L to 8L with Managed Lanes PD&E Study	Widen from 6L to 8L with Managed Lanes PD&E Study	Jupiter	Palm Beach MPO Plan	FDOT	Commissioner District 1	Town Of Jupiter, Northern Palm Beach County Improvement District, South Indian River Water Control District
50	PBTPA-450	Vision 2050 LRTP	Jupiter Beach Rd over Branch of ICWW bridge replacement	Replace Bridge and reconstruct approaches.	Replace Bridge and reconstruct approaches.	Tequesta	Palm Beach MPO Plan	Palm Beach County	Commissioner District 1	Town Of Jupiter, Village Of Tequesta
51	PBTPA-530	Vision 2050 LRTP	Turnpike Lane Addition from North of PGA Blvd to North of Indiantown Rd	Widen from 4 to 8 Lanes. Includes Interchange Improvements @ SR 706 (Indiantown Rd)	Widen from 4 to 8 Lanes. Includes Interchange Improvements @ SR 706 (Indiantown Rd)	Multiple	Palm Beach MPO Plan	Florida Turnpike Enterprise	Commissioner District 1	Town Of Jupiter, City Of Palm Beach Gardens, Northern Palm Beach County Improvement District, South Indian River Water Control District
52	PBTPA-531	Vision 2050 LRTP	Turnpike Lane Addition from Indiantown Rd to Martin County Line	Widen from 4 to 8 Lanes	Widen from 4 to 8 Lanes	Jupiter	Palm Beach MPO Plan	Florida Turnpike Enterprise	Commissioner District 1	Town Of Jupiter, Northern Palm Beach County Improvement District
53	PBTPA-555	Vision 2050 LRTP	I 95 Managed Lanes from Okeechobee Blvd to South of Indiantown Rd	Managed Lanes	Managed Lanes	Multiple	Palm Beach MPO Plan	FDOT	Commissioner District 7, Commissioner District 1	Town Of Jupiter, City Of Riviera Beach, City Of Palm Beach Gardens, City Of West Palm Beach, Northern Palm

										Beach County Improvement District, South Indian River Water Control District
54	PBTPA-803	Vision 2050 LRTP	US 1 from Camino Real Rd to Indiantown Rd	561 Plan Transit Corridor: New enhanced transit service with associated multimodal facilities	561 Plan Transit Corridor: New enhanced transit service with associated multimodal facilities	Multiple	Palm Beach MPO Plan	Palm Beach MPO	Commissioner District 7, Commissioner District 1, Commissioner District 2, Commissioner District 4	City Of Boynton Beach, Town Of Juno Beach, Town Of Hypoluxo, Town Of Jupiter, City Of Riviera Beach, City Of Lake Worth Beach, City Of Boca Raton, City Of Delray Beach, Town Of Lake Park, Town Of Lantana, City Of Palm Beach Gardens, Village Of North Palm Beach, City Of West Palm Beach, West Palm Beach Community Redevelopment Agency, Delray Beach Community Redevelopment Agency, Lake Worth Community Redevelopment Agency, Boca Raton Community Redevelopment Agency, Northwood Community Redevelopment Agency, Boynton Beach Community Redevelopment Agency, Riviera Beach Community Redevelopment Agency, Jupiter Community Redevelopment Agency
55	PBTPA-828	Vision 2050 LRTP	Indiantown Rd (SR 706) Intersection Improvements at Central Blvd	Conduct PD&E to evaluate congestion mitigation alternatives with minimal adverse impacts to pedestrians, bicycles, and local businesses	Conduct PD&E to evaluate congestion mitigation alternatives with minimal adverse impacts to pedestrians, bicycles, and local businesses	Jupiter	Palm Beach MPO Plan	FDOT	Commissioner District 1	Town Of Jupiter, Northern Palm Beach County Improvement District
56	PBTPA-829	Vision 2050 LRTP	US 1 from Universe Blvd to Indiantown Road	Widen existing sidewalks to shared use paths	Widen existing sidewalks to shared use paths	Multiple	Palm Beach MPO Plan	Palm Beach MPO	Commissioner District 1	Town Of Juno Beach, Town Of Jupiter, Jupiter Community Redevelopment Agency

57	PBTPA-891	Vision 2050 LRTP	US 1 from Indiantown Rd to Loxahatchee River	Feasiblity study to close gap in SUN Trail and East Coast Greenway Network	Feasiblity study to close gap in SUN Trail and East Coast Greenway Network	Jupiter	Palm Beach MPO Plan	Jupiter	Commissioner District 1	Town Of Jupiter, Jupiter Community Redevelopment Agency
58	PBTPA-943	Vision 2050 LRTP	FEC Railway Grade Separations in Palm Beach County	Rail grade separation of FEC rail corridor	Rail grade separation of FEC rail corridor	Multiple	Palm Beach MPO Plan	FDOT	Commissioner District 7, Commissioner District 1, Commissioner District 2, Commissioner District 4	City Of Boynton Beach, Town Of Jupiter, City Of Boca Raton, City Of Delray Beach, Town Of Lake Park, Village Of North Palm Beach, City Of West Palm Beach, Boca Raton Community Redevelopment Agency, Boynton Beach Community Redevelopment Agency
59	PBTPA-945	Vision 2050 LRTP	Toney Penna Dr Complete Street from Military Trl to Central Blvd	Toney Penna Drive (TPD) between Military Trail and Central Boulevard is projected to experience failure by 2035. Due to increasing congestion levels on the parallel Indiantown Road corridor, traffic often diverts to TPD as a relief route to avoid excessive delays during peak hours. Given the projected failing traffic volume, widening TPD to four lanes may not be necessary. Instead, focus is placed on enhancing intersection Capacity and driveway accessibility to alleviate unnecessary delays and improve safety. Additionally, buffered bike lanes and enhanced crosswalks will be proposed to enhance the multimodal level of service.	Toney Penna Drive (TPD) between Military Trail and Central Boulevard is projected to experience failure by 2035. Due to increasing congestion levels on the parallel Indiantown Road corridor, traffic often diverts to TPD as a relief route to avoid excessive delays during peak hours. Given the projected failing traffic volume, widening TPD to four lanes may not be necessary. Instead, focus is placed on enhancing intersection Capacity and driveway accessibility to alleviate unnecessary delays and improve safety. Additionally, buffered bike lanes and enhanced crosswalks will be proposed to enhance the multimodal level of service.	Jupiter	Palm Beach MPO Plan	Jupiter	Commissioner District 1	Town Of Jupiter, Northern Palm Beach County Improvement District
60	PBTPA-946	Vision 2050 LRTP	Indiantown Rd (SR 706) PD&E Study from Central Blvd to Maplewood Dr	The westbound segment of Indiantown Road from Maplewood Drive to Palm Road experiences gridlock almost daily during PM peak hours, partially due to special geometries and short	The westbound segment of Indiantown Road from Maplewood Drive to Palm Road experiences gridlock almost daily during PM peak hours, partially due to special geometries and short spacing. The secondary queue from	Jupiter	Palm Beach MPO Plan	Jupiter	Commissioner District 1	Town Of Jupiter, Northern Palm Beach County Improvement District

					spacing. The secondary queue from side street Maplewood Drive exacerbates the queue saturation, particularly in the short segment between Center Street and Maplewood Drive. This causes queues to spill back onto both Indiantown Road and Maplewood Drive. Queuing delay is a major contributor to long travel time delays for westbound traffic on Indiantown Road during PM rush hours. An urgent PD&E study is needed to explore innovative approaches to resolve this persistent issue.	side street Maplewood Drive exacerbates the queue saturation, particularly in the short segment between Center Street and Maplewood Drive. This causes queues to spill back onto both Indiantown Road and Maplewood Drive. Queuing delay is a major contributor to long travel time delays for westbound traffic on Indiantown Road during PM rush hours. An urgent PD&E study is needed to explore innovative approaches to resolve this persistent issue.					
61	PBTPA-992	Vision 2050 LRTP	FEC Railway Passenger Service from Broward County Line to Jupiter	New Commuter Rail passenger service with stations in Boca Raton, Delray Beach,Boynton Beach, Lake Worth and West Palm Beach		New Commuter Rail passenger service with stations in Boca Raton, Delray Beach,Boynton Beach, Lake Worth and West Palm Beach	Multiple	Palm Beach MPO Plan	Palm Beach MPO	Commissioner District 7, Commissioner District 1, Commissioner District 2, Commissioner District 3, Commissioner District 4	City Of Boynton Beach, Town Of Hypoluxo, Town Of Jupiter, City Of Lake Worth Beach, City Of Boca Raton, City Of Delray Beach, Town Of Lantana, City Of West Palm Beach, West Palm Beach Community Redevelopment Agency, Delray Beach Community Redevelopment Agency, Lake Worth Community Redevelopment Agency, Boca Raton Community Redevelopment Agency, Northwood Community Redevelopment Agency, Boynton Beach Community Redevelopment Agency, Northern Palm Beach County Improvement District

62	T-4	Comprehensive Mobility Plan	Old Dixie Linear Park				Multimodal; Sustainability/Aesthetic Enhancements; Placemaking	Tequesta	Municipal Plan	Tequesta	Commissioner District 1	Town Of Jupiter, Village Of Tequesta
63	T-9	Comprehensive Mobility Plan	River to Ocean Trail - Beach Road				Access; Multimodal; Sustainability/Aesthetic Enhancements	Tequesta	Municipal Plan	Tequesta	Commissioner District 1	Town Of Jupiter, Village Of Tequesta
64	PBTPA-1797	PBC Passenger Rail Study	FEC Corridor Commuter Rail	Commuter rail transit service along the FEC tracks in Palm Beach County	Palmetto Park Rd	Toney Penna Dr	Commuter Rail	Multiple	Palm Beach MPO Plan	FDOT	Commissioner District 1, Commissioner District 2, Commissioner District 3, Commissioner District 4, Commissioner District 7	Town Of Jupiter, City Of Palm Beach Gardens, Northern Palm Beach County Improvement District, City of Riviera Beach, City Of West Palm Beach, West Palm Beach Community Redevelopment Agency, City Of Lake Worth Beach, Lake Worth Community Redevelopment Agency, City Of Boynton Beach, Boynton Beach Community Redevelopment Agency, City Of Delray Beach, Delray Beach Community Redevelopment Agency, City Of Boca Raton, Boca Raton Community Redevelopment Agency

Jupiter Inlet Colony

Line Number	Project ID	Plan	Name	Project Description	From	To	Type	Municipality	Source	Sponsor	Commissioner District	Governing Body
1	PBTPA-1743	Vision 2050 LRTP	TNC Voucher - Tequesta	Tequesta TNC Voucher, Additional Vehicles Needed = -, Source = Palm Tran			Tequesta TNC Voucher, Additional Vehicles Needed = -, Source = Palm Tran		Palm Beach MPO Plan	PalmTran	Commissioner District 1	Town Of Jupiter Inlet Colony, Town Of Jupiter, Village Of Tequesta, Northern Palm Beach County Improvement District

Lake Clarke Shores

Line Number	Project ID	Plan	Name	Project Description	From	To	Type	Municipality	Source	Sponsor	Commissioner District	Governing Body
1	PBTPA-1043	Vision 2050 LRTP	Florida Mango Road	Jurisdiction: Lake Clarke Shores. Project Bounds: Gregory Road to Edgewater Drive. Description: Complete Streets / County Opportunities .			Jurisdiction: Lake Clarke Shores. Project Bounds: Gregory Road to Edgewater Drive. Description: Complete Streets / County Opportunities .	Lake Clark Shores	Palm Beach MPO Plan	Palm Beach MPO	Commissioner District 3	Town Of Lake Clarke Shores, Lake Worth Drainage District
2	PBTPA-1044	Vision 2050 LRTP	Florida Mango Road	Jurisdiction: Lake Clarke Shores. Project Bounds: Palm Road to Arabian Road. Description: Complete Streets / County Opportunities .			Jurisdiction: Lake Clarke Shores. Project Bounds: Palm Road to Arabian Road. Description: Complete Streets / County Opportunities .	Lake Clark Shores	Palm Beach MPO Plan	Palm Beach MPO	Commissioner District 3	Town Of Lake Clarke Shores, Lake Worth Drainage District
3	PBTPA-1258	Vision 2050 LRTP	Florida Mango Rd from 10th Ave N to Forest Hill Blvd lane addition	Widening 3 to 5 lanes			Widening 3 to 5 lanes		Palm Beach MPO Plan	Palm Beach County	Commissioner District 3	Town Of Lake Clarke Shores, Lake Worth Drainage District
4	PBTPA-1259	Vision 2050 LRTP	Florida Mango Rd from Forest Hill Blvd to Summit Blvd lane addition	Widening 3 to 5 lanes			Widening 3 to 5 lanes		Palm Beach MPO Plan	Palm Beach County	Commissioner District 3	Town Of Lake Clarke Shores, Lake Worth Drainage District
5	PBTPA-1768	Vision 2050 LRTP	PalmTran Route 46 Improvements (Forest Hill Blvd)	Sat: 45→20min; Sun: 45→20min; Weekday: 30→15min. 87 bus stop improvements. ITS/TSMO: 25 signals			Frequency improvements, Stop improvements		Palm Beach MPO Plan	PalmTran, Palm Beach County, Palm Beach MPO	Commissioner District 6, Commissioner District 2, Commissioner District 3	Village Of Palm Springs, Village Of Wellington, Town Of Lake Clarke Shores, City Of West Palm Beach, City Of Greenacres, Lake Clarke Shores Community Redevelopment Agency, Palm Springs Community Redevelopment Agency, Acme Improvement District, Lake Worth
6	PBTPA-1788	Vision 2050 LRTP	PalmTran Route 45 Improvements	New coverage route on Purdy Ln/Florida Mango/Lake Ave. Daily: 60min. 115 bus stop improvements. ITS/TSMO: 26 signals			New route, Stop improvements		Palm Beach MPO Plan	PalmTran, Palm Beach County	Commissioner District 7, Commissioner District 2, Commissioner District 3	Town Of Glen Ridge, Village Of Palm Springs, Town Of Lake Clarke Shores, City Of West Palm Beach, City Of Greenacres, West Palm Beach Community Redevelopment Agency, Lake Worth Drainage District

Line Number	Project ID	Plan	Name	Project Description	From	To	Type	Municipality	Source	Sponsor	Commissioner District	Governing Body
7	PBTPA-381	Vision 2050 LRTP	FEC Railway and South Florida Rail Corridor Amtrak Passenger Service from Miami to Jacksonville	New Passenger Service			New Passenger Service	Multiple	Palm Beach MPO Plan	FDOT	Commissioner District 7, Commissioner District 1, Commissioner District 2, Commissioner District 3, Commissioner District 4	City Of Boynton Beach, Town Of Hypoluxo, Town Of Jupiter, City Of Riviera Beach, City Of Lake Worth Beach, City Of Boca Raton, City Of Delray Beach, Town Of Lake Park, Town Of Lantana, City Of Palm Beach Gardens, Town Of Lake Clarke Shores, Village Of Tequesta, Village Of North Palm Beach, Town Of Mangonia Park, City Of West Palm Beach, West Palm Beach Community Redevelopment Agency, Delray Beach Community Redevelopment Agency, Lake Worth Community Redevelopment Agency, Boca Raton Community Redevelopment Agency, Northwood Community Redevelopment Agency, Lake Park Community Redevelopment Agency, Boynton Beach Community Redevelopment Agency, Riviera Beach Community Redevelopment Agency, Lake Worth Drainage District, Northern Palm Beach County Improvement District
8	PBTPA-516	Vision 2050 LRTP	SFRC Fiber Communication	Installation of Fiber Optic Cable along the South Florida Rail Corridor (SFRC).			Installation of Fiber Optic Cable along the South Florida Rail Corridor (SFRC).	Multiple	Palm Beach MPO Plan	SFRTA	Commissioner District 7, Commissioner District 2, Commissioner District 3, Commissioner District 4	City Of Boynton Beach, City Of Lake Worth Beach, City Of Boca Raton, City Of Delray Beach, Town Of Lantana, Town Of Lake Clarke Shores, Town Of Mangonia Park, City Of West Palm Beach, West Palm Beach Community Redevelopment Agency, Northwood Community Redevelopment Agency, Boynton Beach Community Redevelopment Agency, Lake Worth Drainage District

Line Number	Project ID	Plan	Name	Project Description	From	To	Type	Municipality	Source	Sponsor	Commissioner District	Governing Body
9	PBTPA-517	Vision 2050 LRTP	SFRC Grade Crossings and Signals - Signal Safety Improvements	Railroad crossing rehabilitation and signal safety upgrades in the South Florida Rail Corridor (SFRC).			Railroad crossing rehabilitation and signal safety upgrades in the South Florida Rail Corridor (SFRC).	Multiple	Palm Beach MPO Plan	SFRTA	Commissioner District 7, Commissioner District 2, Commissioner District 3, Commissioner District 4	City Of Boynton Beach, City Of Lake Worth Beach, City Of Boca Raton, City Of Delray Beach, Town Of Lantana, Town Of Lake Clarke Shores, Town Of Mangonia Park, City Of West Palm Beach, West Palm Beach Community Redevelopment Agency, Northwood Community Redevelopment Agency, Boynton Beach Community Redevelopment Agency, Lake Worth Drainage District
10	PBTPA-518	Vision 2050 LRTP	SFRC Wood Tie Conversion to Concrete	Change existing wood ties in the South Florida Rail Corridor to concrete ties.			Change existing wood ties in the South Florida Rail Corridor to concrete ties.	Multiple	Palm Beach MPO Plan	SFRTA	Commissioner District 7, Commissioner District 2, Commissioner District 3, Commissioner District 4	City Of Boynton Beach, City Of Lake Worth Beach, City Of Boca Raton, City Of Delray Beach, Town Of Lantana, Town Of Lake Clarke Shores, Town Of Mangonia Park, City Of West Palm Beach, West Palm Beach Community Redevelopment Agency, Northwood Community Redevelopment Agency, Boynton Beach Community Redevelopment Agency, Lake Worth Drainage District
11	PBTPA-577	Vision 2050 LRTP	Tri-Rail Positive Train Control (PTC)	PTC Installation, Engineering, Project Management, and Testing for exisitng Tri-Rail fleet.			PTC Installation, Engineering, Project Management, and Testing for exisitng Tri-Rail fleet.	Multiple	Palm Beach MPO Plan	SFRTA	Commissioner District 7, Commissioner District 2, Commissioner District 3, Commissioner District 4	City Of Boynton Beach, City Of Lake Worth Beach, City Of Boca Raton, City Of Delray Beach, Town Of Lantana, Town Of Lake Clarke Shores, Town Of Mangonia Park, City Of West Palm Beach, West Palm Beach Community Redevelopment Agency, Northwood Community Redevelopment Agency, Boynton Beach Community Redevelopment Agency, Lake Worth Drainage District
12	PBTPA-578	Vision 2050 LRTP	SFRC System Control Points Replacement in Palm Beach County	Replacement of SFRC System Control Points located in Palm Beach County			Replacement of SFRC System Control Points located in Palm Beach County	Multiple	Palm Beach MPO Plan	SFRTA	Commissioner District 7, Commissioner District 2, Commissioner District 3, Commissioner District 4	City Of Boynton Beach, City Of Lake Worth Beach, City Of Boca Raton, City Of Delray Beach, Town Of Lantana, Town Of Lake Clarke Shores, Town Of Mangonia Park, City Of West Palm Beach, West Palm Beach Community Redevelopment Agency, Northwood Community Redevelopment Agency, Boynton Beach Community Redevelopment Agency, Lake Worth Drainage District

Line Number	Project ID	Plan	Name	Project Description	From	To	Type	Municipality	Source	Sponsor	Commissioner District	Governing Body
13	PBTPA-944	Vision 2050 LRTP	SFRC Railway Grade Separations in Palm Beach County	Rail grade separation of SFRC rail corridor			Rail grade separation of SFRC rail corridor	Multiple	Palm Beach MPO Plan	FDOT	Commissioner District 7, Commissioner District 2, Commissioner District 3, Commissioner District 4	City Of Boca Raton, City Of Delray Beach, Town Of Lake Clarke Shores, City Of West Palm Beach, West Palm Beach Community Redevelopment Agency, Lake Worth Drainage District
14	PS-48	2045 Mobility Plan	Canal L-8 Multi-use Path				Multi Use Trail	Palm Springs	Municipal Plan	Palm Springs	Commissioner District 3	Village Of Palm Springs, Town Of Lake Clarke Shores, Palm Springs Community Redevelopment Agency, Lake Worth Drainage District

Lake Park

Line Number	Project ID	Plan	Name	Project Description	From	To	Type	Municipality	Source	Sponsor	Commissioner District	Governing Body
1	LP-1	Mobility Plan	US Hwy 1	NA	Northlake Blvd (SR 850)	Silver Beach Road	Complete Street	Lake Park	Municipal Plan	Lake Park	Commissioner District 7, Commissioner District 1	City Of Riviera Beach, Town Of Lake Park, Village Of North Palm Beach
2	LP-10	Mobility Plan	Park Ave	NA	Old Dixie Hwy	10th Street	Complete Street	Lake Park	Municipal Plan	Lake Park	Commissioner District 7	Town Of Lake Park, Lake Park Community Redevelopment Agency
3	LP-100	Mobility Plan	Congress Ave @ Park Ave West	Add intersection improvements to address high crash location	NA	NA	Intersection Improvements	Lake Park	Municipal Plan	Lake Park	Commissioner District 7	Town Of Lake Park, Northern Palm Beach County Improvement District
4	LP-101	Mobility Plan	Congress Ave @ S. Killian Dr Extension	Add intersection improvements to address high crash location	NA	NA	Intersection Improvements	Lake Park	Municipal Plan	Lake Park	Commissioner District 7	Town Of Lake Park, Northern Palm Beach County Improvement District
5	LP-11	Mobility Plan	Park Ave	NA	10th Street	7th Street	Park Ave Curbless Main Street	Lake Park	Municipal Plan	Lake Park	Commissioner District 7	Town Of Lake Park, Lake Park Community Redevelopment Agency
6	LP-14	Mobility Plan	Park Ave	NA	7th Street	US Hwy 1	Two (2) Lane Divided Complete Street	Lake Park	Municipal Plan	Lake Park	Commissioner District 7	Town Of Lake Park, Lake Park Community Redevelopment Agency
7	LP-15	Mobility Plan	Lake Park Greenway	NA	Northlake Blvd (SR 850)	Silver Beach Rd	Greenway	Lake Park	Municipal Plan	Lake Park	Commissioner District 7	Town Of Lake Park, City Of Palm Beach Gardens, Northern Palm Beach County Improvement District
8	LP-16	Mobility Plan	Watertower Road	NA	Congress Ave	Old Dixie Hwy	Multimodal Improvement	Lake Park	Municipal Plan	Lake Park	Commissioner District 7	Town Of Lake Park, Lake Park Community Redevelopment Agency, Northern Palm Beach County Improvement District
9	LP-17	Mobility Plan	Watertower Road Extension	NA	Old Dixie Hwy	Park Ave	New Two (2) Lane Road (Developer)	Lake Park	Municipal Plan	Lake Park	Commissioner District 7	Town Of Lake Park, Lake Park Community Redevelopment Agency
10	LP-18	Mobility Plan	Congress to Lake Park Greenway	NA	Congress Ave	Lake Park Greenway	Greenway	Lake Park	Municipal Plan	Lake Park	Commissioner District 7	Town Of Lake Park, City Of Palm Beach Gardens, Northern Palm Beach County Improvement District
11	LP-19	Mobility Plan	12th Street Connector	NA	Watertower Road	Park Ave Extension	New Two (2) Lane Road	Lake Park	Municipal Plan	Lake Park	Commissioner District 7	Town Of Lake Park, Lake Park Community Redevelopment Agency, Northern Palm Beach County Improvement District
12	LP-2	Mobility Plan	Northlake Blvd	NA	Lake Park Greenway	10th Street	Complete Street	Lake Park	Municipal Plan	Lake Park	Commissioner District 7, Commissioner District 1	Town Of Lake Park, City Of Palm Beach Gardens, Village Of North Palm Beach, Northern Palm Beach County Improvement District

Line Number	Project ID	Plan	Name	Project Description	From	To	Type	Municipality	Source	Sponsor	Commissioner District	Governing Body
13	LP-20	Mobility Plan	Park Ave to Silver Beach Connector	NA	Industrial Ave Connector	Silver Beach Road	New Two (2) Lane Road (Developer)	Lake Park	Municipal Plan	Lake Park	Commissioner District 7	Town Of Lake Park, Lake Park Community Redevelopment Agency, Northern Palm Beach County Improvement District
14	LP-21	Mobility Plan	Industrial Ave Connector	NA	Park Ave to Silver Beach Connector	Old Dixie Hwy	New Two (2) Lane Road	Lake Park	Municipal Plan	Lake Park	Commissioner District 7	Town Of Lake Park, Lake Park Community Redevelopment Agency, Northern Palm Beach County Improvement District
15	LP-22	Mobility Plan	S. Killian Drive Extension	NA	Watertower Road Extension	Killian Drive	New Two (2) Lane Road (Developer)	Lake Park	Municipal Plan	Lake Park	Commissioner District 7	Town Of Lake Park, Lake Park Community Redevelopment Agency
16	LP-23	Mobility Plan	S. Killian Drive	NA	S. Killian Drive Extension (24)	S. Killian Drive Extension (26)	Two (2) Lane Divided Complete Street	Lake Park	Municipal Plan	Lake Park	Commissioner District 7	Town Of Lake Park
17	LP-24	Mobility Plan	S. Killian Dr Extension	NA	S. Killian Drive	Congress Ave	New Two (2) Lane Road (Developer)	Lake Park	Municipal Plan	Lake Park	Commissioner District 7	Town Of Lake Park, Northern Palm Beach County Improvement District
18	LP-25	Mobility Plan	Silver Beach Road Extension	NA	Garden Drive	West of Congress Ave	New Two (2) Lane Road	Lake Park	Municipal Plan	Lake Park	Commissioner District 7	Town Of Lake Park, City Of Palm Beach Gardens, Northern Palm Beach County Improvement District
19	LP-27	Mobility Plan	Silver Beach Road	NA	US Hwy 1	Lake Shore Drive	Complete Street	Lake Park	Municipal Plan	Lake Park	Commissioner District 7	City Of Riviera Beach, Town Of Lake Park
20	LP-28	Mobility Plan	Flagler Blvd	NA	Northlake Blvd (SR 850)	W. Jasmine Drive	Two (2) Lane Divided Complete Street	Lake Park	Municipal Plan	Lake Park	Commissioner District 7	Town Of Lake Park
21	LP-29	Mobility Plan	Flagler Blvd	NA	W. Jasmine Drive	Palmetto Drive	Multimodal Improvement	Lake Park	Municipal Plan	Lake Park	Commissioner District 7	Town Of Lake Park
22	LP-3	Mobility Plan	Northlake Blvd (SR 850)	NA	10th Street	US Hwy 1	Complete Street	Lake Park	Municipal Plan	Lake Park	Commissioner District 1	Town Of Lake Park, Village Of North Palm Beach
23	LP-30	Mobility Plan	W. Jasmine Drive	NA	Northlake Blvd (SR 850)	10th Street	Multimodal Improvement	Lake Park	Municipal Plan	Lake Park	Commissioner District 7, Commissioner District 1	Town Of Lake Park, Lake Park Community Redevelopment Agency
24	LP-31	Mobility Plan	Palmetto Drive	NA	US Hwy 1	Flagler Blvd	Multimodal Improvement	Lake Park	Municipal Plan	Lake Park	Commissioner District 7, Commissioner District 1	Town Of Lake Park, Village Of North Palm Beach
25	LP-32	Mobility Plan	Palmetto Drive	NA	Flagler Blvd	W. Jasmine Drive	Low Speed Street	Lake Park	Municipal Plan	Lake Park	Commissioner District 7	Town Of Lake Park
26	LP-33	Mobility Plan	Crescent Drive	NA	Northlake Blvd (SR 850)	Palmetto Drive	Low Speed Street	Lake Park	Municipal Plan	Lake Park	Commissioner District 7, Commissioner District 1	Town Of Lake Park

Line Number	Project ID	Plan	Name	Project Description	From	To	Type	Municipality	Source	Sponsor	Commissioner District	Governing Body
27	LP-34	Mobility Plan	Seminole Blvd	NA	Crescent Drive	Greenbriar Drive	Multimodal Improvement	Lake Park	Municipal Plan	Lake Park	Commissioner District 7	Town Of Lake Park
28	LP-35	Mobility Plan	6th Street	NA	Flagler Blvd	Evergreen Drive	Two (2) Lane Divided Complete Street	Lake Park	Municipal Plan	Lake Park	Commissioner District 7	Town Of Lake Park
29	LP-36	Mobility Plan	6th Street	NA	Evergreen Drive	Silver Beach Road	Multimodal Improvement	Lake Park	Municipal Plan	Lake Park	Commissioner District 7	Town Of Lake Park
30	LP-37	Mobility Plan	7th Street	NA	Crescent Drive	Silver Beach Road	Low Speed Street	Lake Park	Municipal Plan	Lake Park	Commissioner District 7	Town Of Lake Park, Lake Park Community Redevelopment Agency
31	LP-38	Mobility Plan	5th Street	NA	Flagler Blvd	Park Ave	Two (2) Lane Divided Complete Street	Lake Park	Municipal Plan	Lake Park	Commissioner District 7	Town Of Lake Park
32	LP-39	Mobility Plan	5th Street	NA	Park Ave	Silver Beach Road	Low Speed Street	Lake Park	Municipal Plan	Lake Park	Commissioner District 7	City Of Riviera Beach, Town Of Lake Park
33	LP-4	Mobility Plan	10th Street	NA	Northlake Blvd (SR 850)	Park Ave	Complete Street	Lake Park	Municipal Plan	Lake Park	Commissioner District 7, Commissioner District 1	Town Of Lake Park, Lake Park Community Redevelopment Agency
34	LP-40	Mobility Plan	3rd Street	NA	Palmetto Drive	Silver Beach Road	Multimodal Improvement	Lake Park	Municipal Plan	Lake Park	Commissioner District 7	City Of Riviera Beach, Town Of Lake Park
35	LP-41	Mobility Plan	2nd Street	NA	Evergreen Drive	Silver Beach Road	Low Speed Street	Lake Park	Municipal Plan	Lake Park	Commissioner District 7	City Of Riviera Beach, Town Of Lake Park
36	LP-42	Mobility Plan	4th Street	NA	Date Palm Drive	Silver Beach Road	Low Speed Street	Lake Park	Municipal Plan	Lake Park	Commissioner District 7	Town Of Lake Park
37	LP-43	Mobility Plan	9th Street	NA	Northern Drive	Cypress Drive	Multimodal Improvement	Lake Park	Municipal Plan	Lake Park	Commissioner District 7	Town Of Lake Park, Lake Park Community Redevelopment Agency
38	LP-44	Mobility Plan	Northern Drive	NA	Flagler Blvd	10th Street	Low Speed Street	Lake Park	Municipal Plan	Lake Park	Commissioner District 7	Town Of Lake Park
39	LP-45	Mobility Plan	West Road	NA	Poplar Drive	Northern Drive	Low Speed Street	Lake Park	Municipal Plan	Lake Park	Commissioner District 7	Town Of Lake Park
40	LP-46	Mobility Plan	Prosperity Farms Road	NA	Northlake Blvd (SR 850)	10th Street	Complete Street	Lake Park	Municipal Plan	Lake Park	Commissioner District 7, Commissioner District 1	Town Of Lake Park
41	LP-47	Mobility Plan	Poplar Drive	NA	Prosperity Farms Road	Northern Drive	Low Speed Street	Lake Park	Municipal Plan	Lake Park	Commissioner District 7	Town Of Lake Park
42	LP-48	Mobility Plan	Poplar Ct	NA	Poplar Drive	Northlake Blvd (SR 850)	Low Speed Street	Lake Park	Municipal Plan	Lake Park	Commissioner District 7, Commissioner District 1	Town Of Lake Park
43	LP-49	Mobility Plan	Teak Drive	NA	W. Jasmine Drive	Crescent Drive	Low Speed Street	Lake Park	Municipal Plan	Lake Park	Commissioner District 7	Town Of Lake Park

Line Number	Project ID	Plan	Name	Project Description	From	To	Type	Municipality	Source	Sponsor	Commissioner District	Governing Body
44	LP-5	Mobility Plan	10th Street	NA	Park Ave	Silver Beach Road	Two (2) Lane Divided Complete Street	Lake Park	Municipal Plan	Lake Park	Commissioner District 7	City Of Riviera Beach, Town Of Lake Park, Lake Park Community Redevelopment Agency
45	LP-50	Mobility Plan	Alley North of Teak Drive	NA	W. Jasmine Drive	Twin Cities Mixed Use District	Low Speed Street	Lake Park	Municipal Plan	Lake Park	Commissioner District 7	Town Of Lake Park
46	LP-51	Mobility Plan	Greenbriar Drive	NA	6th Street	5th Street	Low Speed Street	Lake Park	Municipal Plan	Lake Park	Commissioner District 7	Town Of Lake Park
47	LP-52	Mobility Plan	Date Palm Drive	NA	US Hwy 1	9th Street	Multimodal Improvement	Lake Park	Municipal Plan	Lake Park	Commissioner District 7	Town Of Lake Park, Lake Park Community Redevelopment Agency
48	LP-53	Mobility Plan	Evergreen Drive	NA	9th Street	US Hwy 1	Low Speed Street	Lake Park	Municipal Plan	Lake Park	Commissioner District 7	Town Of Lake Park, Lake Park Community Redevelopment Agency
49	LP-54	Mobility Plan	Cypress Drive	NA	6th Street	US Hwy 1	Low Speed Street	Lake Park	Municipal Plan	Lake Park	Commissioner District 7	Town Of Lake Park
50	LP-55	Mobility Plan	Bayberry Drive	NA	10th Street	US Hwy 1	Low Speed Street	Lake Park	Municipal Plan	Lake Park	Commissioner District 7	Town Of Lake Park, Lake Park Community Redevelopment Agency
51	LP-56	Mobility Plan	Waterfront Promenade	NA	Lakeshore Drive	Silver Beach Road	Waterfront Promenade	Lake Park	Municipal Plan	Lake Park	Commissioner District 7	Town Of Lake Park
52	LP-57	Mobility Plan	Tri-Rail Coastal Station	NA	Park Ave	10th Street	Tri-Rail Coastal Station	Lake Park	Municipal Plan	Lake Park	Commissioner District 7	Town Of Lake Park, Lake Park Community Redevelopment Agency
53	LP-58	Mobility Plan	Brant Road Extension	NA	Park Ave Extension	Current Terminus of Brant Road	New Two (2) Lane Road (Developer)	Lake Park	Municipal Plan	Lake Park	Commissioner District 7	Town Of Lake Park, Lake Park Community Redevelopment Agency, Northern Palm Beach County Improvement District
54	LP-59	Mobility Plan	Newman Road Connector	NA	Newman Road	Park Ave to Silver Beach Connector	New Two (2) Lane Road (Developer)	Lake Park	Municipal Plan	Lake Park	Commissioner District 7	Town Of Lake Park, Lake Park Community Redevelopment Agency, Northern Palm Beach County Improvement District
55	LP-6	Mobility Plan	Park Ave West	NA	Lake Park Greenway	Congress Ave	Complete Street	Lake Park	Municipal Plan	Lake Park	Commissioner District 7	Town Of Lake Park, City Of Palm Beach Gardens, Northern Palm Beach County Improvement District
56	LP-60	Mobility Plan	Residential Traffic Calming Program	NA	Town of Lake Park	Palm Beach County	Residential Traffic Calming Program	Lake Park	Municipal Plan	Lake Park	Commissioner District 7, Commissioner District 1	City Of Riviera Beach, Town Of Lake Park, Village Of North Palm Beach, Lake Park Community Redevelopment Agency
57	LP-67	Mobility Plan	Northlake Blvd @ Old Dixie Hwy	Add High Visibility Crosswalk	NA	NA	High Visibility Crosswalk	Lake Park	Municipal Plan	Lake Park	Commissioner District 7, Commissioner District 1	Town Of Lake Park

Line Number	Project ID	Plan	Name	Project Description	From	To	Type	Municipality	Source	Sponsor	Commissioner District	Governing Body
58	LP-68	Mobility Plan	Northlake Blvd @ 10th Street	Add High Visibility Crosswalk	NA	NA	High Visibility Crosswalk	Lake Park	Municipal Plan	Lake Park	Commissioner District 7, Commissioner District 1	Town Of Lake Park, Village Of North Palm Beach
59	LP-7	Mobility Plan	Congress Ave	NA	Silver Beach Road	Northlake Blvd	Multimodal Improvement	Lake Park	Municipal Plan	Lake Park	Commissioner District 7, Commissioner District 1	Town Of Lake Park, City Of Palm Beach Gardens, Northern Palm Beach County Improvement District
60	LP-70	Mobility Plan	US Hwy 1 @ Date Palm	Add Rectangular Rapid Flashing Beacon	NA	NA	RRFB	Lake Park	Municipal Plan	Lake Park	Commissioner District 7	Town Of Lake Park
61	LP-71	Mobility Plan	US Hwy 1 @ at Ilex	Add Rectangular Rapid Flashing Beacon	NA	NA	RRFB	Lake Park	Municipal Plan	Lake Park	Commissioner District 7	Town Of Lake Park
62	LP-72	Mobility Plan	10th Street @ Prosperity Farms Road	Construct one (1) lane ovalabout	NA	NA	Roundabout	Lake Park	Municipal Plan	Lake Park	Commissioner District 7	Town Of Lake Park, Lake Park Community Redevelopment Agency
63	LP-73	Mobility Plan	Northlake Blvd @ Prosperity Farms Road	Add High Visibility Crosswalk	NA	NA	High Visibility Crosswalk	Lake Park	Municipal Plan	Lake Park	Commissioner District 7, Commissioner District 1	Town Of Lake Park, Village Of North Palm Beach
64	LP-74	Mobility Plan	Northlake Blvd @ Jasmine Dr	Add High Visibility Crosswalk	NA	NA	High Visibility Crosswalk	Lake Park	Municipal Plan	Lake Park	Commissioner District 7, Commissioner District 1	Town Of Lake Park, Village Of North Palm Beach
65	LP-75	Mobility Plan	Park Ave @ 5th Street	Add Rectangular Rapid Flashing Beacon	NA	NA	RRFB	Lake Park	Municipal Plan	Lake Park	Commissioner District 7	Town Of Lake Park
66	LP-76	Mobility Plan	Silver Beach Road @ 7th Street	Add Rectangular Rapid Flashing Beacon	NA	NA	RRFB	Lake Park	Municipal Plan	Lake Park	Commissioner District 7	City Of Riviera Beach, Town Of Lake Park, Lake Park Community Redevelopment Agency
67	LP-77	Mobility Plan	Silver Beach Road @ 5th Street	Add Rectangular Rapid Flashing Beacon	NA	NA	RRFB	Lake Park	Municipal Plan	Lake Park	Commissioner District 7	City Of Riviera Beach, Town Of Lake Park
68	LP-78	Mobility Plan	Silver Beach Road @ Avenue S	Add traffic signal	NA	NA	Intersection Improvements	Lake Park	Municipal Plan	Lake Park	Commissioner District 7	City Of Riviera Beach, Town Of Lake Park, Northern Palm Beach County Improvement District
69	LP-79	Mobility Plan	Northlake Blvd @ Flagler Blvd	Add High-Intensity Activated CrossWalK (HAWK)	NA	NA	HAWK	Lake Park	Municipal Plan	Lake Park	Commissioner District 7, Commissioner District 1	Town Of Lake Park, Village Of North Palm Beach
70	LP-8	Mobility Plan	Park Ave Extension	NA	Terminus of Park Ave West	Old Dixie Hwy	Two (2) Lane Divided Complete Street	Lake Park	Municipal Plan	Lake Park	Commissioner District 7	Town Of Lake Park, Lake Park Community Redevelopment Agency, Northern Palm Beach County Improvement District
71	LP-80	Mobility Plan	Northlake Blvd @ Crescent Drive	Add High-Intensity Activated CrossWalK (HAWK)	NA	NA	HAWK	Lake Park	Municipal Plan	Lake Park	Commissioner District 7, Commissioner District 1	Town Of Lake Park, Village Of North Palm Beach

Line Number	Project ID	Plan	Name	Project Description	From	To	Type	Municipality	Source	Sponsor	Commissioner District	Governing Body
72	LP-81	Mobility Plan	Park Ave @ 10th Street	Add Signalized Roundabout	NA	NA	Signalized Roundabout	Lake Park	Municipal Plan	Lake Park	Commissioner District 7	Town Of Lake Park, Lake Park Community Redevelopment Agency
73	LP-82	Mobility Plan	Park Ave @ Old Dixie Hwy	Add Intersection Improvements	NA	NA	Intersection Improvements	Lake Park	Municipal Plan	Lake Park	Commissioner District 7	Town Of Lake Park, Lake Park Community Redevelopment Agency
74	LP-83	Mobility Plan	Park Ave @ 7th Street	Add Roundabout	NA	NA	Roundabout	Lake Park	Municipal Plan	Lake Park	Commissioner District 7	Town Of Lake Park, Lake Park Community Redevelopment Agency
75	LP-84	Mobility Plan	Park Ave @ 3rd Street	Add Rectangular Rapid Flashing Beacon	NA	NA	RRFB	Lake Park	Municipal Plan	Lake Park	Commissioner District 7	Town Of Lake Park
76	LP-85	Mobility Plan	Old Dixie Hwy @ Watertower Road	Add Roundabout	NA	NA	Roundabout	Lake Park	Municipal Plan	Lake Park	Commissioner District 7	Town Of Lake Park, Lake Park Community Redevelopment Agency
77	LP-86	Mobility Plan	Park Ave West Extension @ Industrial Ave Connector	Add Roundabout	NA	NA	Roundabout	Lake Park	Municipal Plan	Lake Park	Commissioner District 7	Town Of Lake Park, Lake Park Community Redevelopment Agency, Northern Palm Beach County Improvement District
78	LP-87	Mobility Plan	Old Dixie Hwy @ Park Ave West Extension	Add Roundabout	NA	NA	Signalized Roundabout	Lake Park	Municipal Plan	Lake Park	Commissioner District 7	Town Of Lake Park, Lake Park Community Redevelopment Agency, Northern Palm Beach County Improvement District
79	LP-88	Mobility Plan	Watertower Rd @ 12th Street	Add Intersection Improvements	NA	NA	Intersection Improvements	Lake Park	Municipal Plan	Lake Park	Commissioner District 7	Town Of Lake Park, Lake Park Community Redevelopment Agency
80	LP-89	Mobility Plan	Old Dixie Hwy @ S. Killian Street	Add Intersection Improvements	NA	NA	Intersection Improvements	Lake Park	Municipal Plan	Lake Park	Commissioner District 7	Town Of Lake Park
81	LP-9	Mobility Plan	Old Dixie Hwy	NA	Park Ave Extension	Park Ave	Complete Street	Lake Park	Municipal Plan	Lake Park	Commissioner District 7	Town Of Lake Park, Lake Park Community Redevelopment Agency
82	LP-90	Mobility Plan	Watertower Road @ 13th Street	Add Intersection Improvements	NA	NA	Intersection Improvements	Lake Park	Municipal Plan	Lake Park	Commissioner District 7	Town Of Lake Park, Lake Park Community Redevelopment Agency
83	LP-91	Mobility Plan	Park Ave Extension @ Watertower to Park Ave Connector	Add Roundabout	NA	NA	Roundabout	Lake Park	Municipal Plan	Lake Park	Commissioner District 7	Town Of Lake Park, Lake Park Community Redevelopment Agency, Northern Palm Beach County Improvement District
84	LP-93	Mobility Plan	2nd Street @Evergreen Dr	Add intersection improvements and consider a traffic circle	NA	NA	Intersection Improvements	Lake Park	Municipal Plan	Lake Park	Commissioner District 7	Town Of Lake Park
85	LP-94	Mobility Plan	Park Ave @ San Marco Circle	Add Rectangular Rapid Flashing Beacon	NA	NA	RRFB	Lake Park	Municipal Plan	Lake Park	Commissioner District 7	Town Of Lake Park, Northern Palm Beach County Improvement District
86	LP-96	Mobility Plan	Park Ave @ Lake Park Greenway	Add Rectangular Rapid Flashing Beacon	NA	NA	RRFB	Lake Park	Municipal Plan	Lake Park	Commissioner District 7	Town Of Lake Park

Line Number	Project ID	Plan	Name	Project Description	From	To	Type	Municipality	Source	Sponsor	Commissioner District	Governing Body
87	LP-97	Mobility Plan	Congress Ave @ Congress to Lake Park Greenway	Add Rectangular Rapid Flashing Beacon	NA	NA	RRFB	Lake Park	Municipal Plan	Lake Park	Commissioner District 7	Town Of Lake Park, Northern Palm Beach County Improvement District
88	LP-98	Mobility Plan	Date Palm Drive approximately 325' east of 3rd St	Add intersection improvements and consider a traffic circle	NA	NA	Intersection Improvements	Lake Park	Municipal Plan	Lake Park	Commissioner District 7	Town Of Lake Park
89	LP-99	Mobility Plan	Northlake Blvd @ C-17 canal	Elevate the bridge over the canal to increase access between North Lake and C-17 canal.	NA	NA	Bridge Improvement	Lake Park	Municipal Plan	Lake Park	Commissioner District 7, Commissioner District 1	Town Of Lake Park, Village Of North Palm Beach
90	PBC-53	Palm Beach County TIM	INDUSTRIAL AVE	Future Road			Future Road	Palm Beach County	Palm Beach County TIM	Palm Beach County	Commissioner District 7	Town Of Lake Park, Northern Palm Beach County Improvement District
91	PBG-177	Palm Beach Gardens Citywide Mobility Plan	Northlake Blvd	NA	Mac Arthur Blvd	Alternate A1A	Corridor Study	Palm Beach Gardens	Municipal Plan	Palm Beach Gardens	Commissioner District 7, Commissioner District 1	Town Of Lake Park, City Of Palm Beach Gardens, Northern Palm Beach County Improvement District
92	PBG-178	Palm Beach Gardens Citywide Mobility Plan	Northlake Blvd	NA	Alternate A1A	US Hwy 1	Corridor Study	Palm Beach Gardens	Municipal Plan	Palm Beach Gardens	Commissioner District 1	Town Of Lake Park, Village Of North Palm Beach
93	PBIA-8	PBIADowntown West Palm Beach Grade-Separated Autonomous Connector (APM)	APM North	Proposed grade-separated automated people mover system connecting Palm Beach International Airport (PBIA) to Downtown West Palm Beach via an elevated, dedicated guideway using autonomous vehicle technology			Proposed grade-separated automated people mover system connecting Palm Beach International Airport (PBIA) to Downtown West Palm Beach via an elevated, dedicated guideway using autonomous vehicle technology		Local	PBC / PBIA	Commissioner District 7, Commissioner District 1	Town Of Juno Beach, Town Of Jupiter, City Of Riviera Beach, Town Of Lake Park, City Of Palm Beach Gardens, Village Of Tequesta, Village Of North Palm Beach, City Of West Palm Beach, West Palm Beach Community Redevelopment Agency, Northwood Community Redevelopment Agency, Riviera Beach Community Redevelopment Agency, Jupiter Community Redevelopment Agency
94	PBIA-88	PBIADowntown West Palm Beach Grade-Separated Autonomous Connector (APM)	Lake Park	Proposed grade-separated automated people mover system connecting Palm Beach International Airport (PBIA) to Downtown West Palm Beach via an elevated, dedicated guideway using autonomous vehicle technology			Proposed grade-separated automated people mover system connecting Palm Beach International Airport (PBIA) to Downtown West Palm Beach via an elevated, dedicated guideway using autonomous vehicle technology		Local	PBC / PBIA	Commissioner District 7	Town Of Lake Park

Line Number	Project ID	Plan	Name	Project Description	From	To	Type	Municipality	Source	Sponsor	Commissioner District	Governing Body
95	PBTPA-1019	Vision 2050 LRTP	Silver Beach Road (Lake Park)	Jurisdiction: County. Project Bounds: Silver Beach Rd from Old Dixie Hwy to 6th St. Description: tbd.			Jurisdiction: County. Project Bounds: Silver Beach Rd from Old Dixie Hwy to 6th St. Description: tbd.	Multiple	Palm Beach MPO Plan	Palm Beach MPO	Commissioner District 7	City Of Riviera Beach, Town Of Lake Park, Lake Park Community Redevelopment Agency
96	PBTPA-1027	Vision 2050 LRTP	SR 5 (US 1)	Jurisdiction: Riviera Beach. Project Bounds: 59 St - Northlake Blvd. Description: .			Jurisdiction: Riviera Beach. Project Bounds: 59 St - Northlake Blvd. Description: .	Multiple	Palm Beach MPO Plan	Palm Beach MPO	Commissioner District 7, Commissioner District 1	City Of Riviera Beach, Town Of Lake Park, Village Of North Palm Beach, City Of West Palm Beach, Northwood Community Redevelopment Agency, Riviera Beach Community Redevelopment Agency
97	PBTPA-1056	Vision 2050 LRTP	Silver Beach Road	Jurisdiction: Lake Park. Project Bounds: Congress Avenue to Old Dixie Highway. Description: Complete Streets / County Opportunities .			Jurisdiction: Lake Park. Project Bounds: Congress Avenue to Old Dixie Highway. Description: Complete Streets / County Opportunities .	Lake Park	Palm Beach MPO Plan	Palm Beach MPO	Commissioner District 7	City Of Riviera Beach, Town Of Lake Park, Lake Park Community Redevelopment Agency, Northern Palm Beach County Improvement District
98	PBTPA-1190	Vision 2050 LRTP	FEC Railway Crossing Safety Improvements				FEC Railway Crossing Safety Improvements		Palm Beach MPO Plan	FDOT (Brightline)	Commissioner District 7, Commissioner District 1	Town Of Jupiter, City Of Riviera Beach, Town Of Lake Park, City Of Palm Beach Gardens, Village Of Tequesta, Village Of North Palm Beach, City Of West Palm Beach, Northwood Community Redevelopment Agency, Lake Park Community Redevelopment Agency, Riviera Beach Community Redevelopment Agency, Northern Palm Beach County Improvement District
99	PBTPA-1246	Vision 2050 LRTP	Old Dixie Hwy from Park Ave to Northlake Blvd lane addition	Widen 3L to 5L			Widen 3L to 5L		Palm Beach MPO Plan	Palm Beach County	Commissioner District 7	Town Of Lake Park, Lake Park Community Redevelopment Agency
100	PBTPA-1247	Vision 2050 LRTP	Prosperity Farms Rd from Northlake Blvd to Lighthouse Dr lane addition	Widen 3 to 5 lanes			Widen 3 to 5 lanes		Palm Beach MPO Plan	Palm Beach County	Commissioner District 1	Town Of Lake Park, Village Of North Palm Beach
101	PBTPA-1287	Vision 2050 LRTP	Park Ave West from Congress Ave to Old Dixie Hwy extension	New 2L road			New 2L road		Palm Beach MPO Plan	Palm Beach County	Commissioner District 7	Town Of Lake Park, Lake Park Community Redevelopment Agency, Northern Palm Beach County Improvement District

Line Number	Project ID	Plan	Name	Project Description	From	To	Type	Municipality	Source	Sponsor	Commissioner District	Governing Body
102	PBTPA-1736	Vision 2050 LRTP	MOD Zone - Palm Beach Gardens South/Lake Park	Palm Beach Gardens South/Lake Park MOD Zone, Additional Vehicles Needed = 3, Source = WSP/Palm Tran			Palm Beach Gardens South/Lake Park MOD Zone, Additional Vehicles Needed = 3, Source = WSP/Palm Tran		Palm Beach MPO Plan	PalmTran	Commissioner District 7, Commissioner District 1	Town Of Lake Park, City Of Palm Beach Gardens, Village Of North Palm Beach, Northern Palm Beach County Improvement District
103	PBTPA-1737	Vision 2050 LRTP	MOD Zone - Rivera Beach	Riviera Beach MOD Zone, Additional Vehicles Needed = 3, Source = WSP/Palm Tran			Riviera Beach MOD Zone, Additional Vehicles Needed = 3, Source = WSP/Palm Tran		Palm Beach MPO Plan	PalmTran	Commissioner District 7, Commissioner District 1	City Of Riviera Beach, Town Of Lake Park, City Of Palm Beach Gardens, Village Of North Palm Beach, Town Of Mangonia Park, City Of West Palm Beach, Riviera Beach Community Redevelopment Agency, Northern Palm Beach County Improvement District
104	PBTPA-1755	Vision 2050 LRTP	PalmTran Route 1 Improvements (US 1)	Weekday: 20→15min; Sat: 30→20min; Sun: 30→20min. Enhanced transit shelters. 374 bus stop improvements. ITS/TSMO: 127 signals			Frequency improvements, Shelter enhancements, Stop improvements		Palm Beach MPO Plan	PalmTran, Palm Beach MPO, Palm Beach County	Commissioner District 7, Commissioner District 1, Commissioner District 2, Commissioner District 4	City Of Boynton Beach, Town Of Hypoluxo, City Of Riviera Beach, City Of Lake Worth Beach, City Of Boca Raton, City Of Delray Beach, Town Of Lake Park, Town Of Lantana, City Of Palm Beach Gardens, Village Of North Palm Beach, City Of West Palm Beach, West
105	PBTPA-1760	Vision 2050 LRTP	PalmTran Route 20 Improvements	Weekday: 40→30min; Sat: 60→30min; Sun: 60→30min. 151 bus stop improvements. ITS/TSMO: 38 signals			Frequency improvements, Stop improvements		Palm Beach MPO Plan	PalmTran, Palm Beach County	Commissioner District 7, Commissioner District 1, Commissioner District 2	City Of Riviera Beach, Town Of Lake Park, City Of Palm Beach Gardens, City Of West Palm Beach, West Palm Beach Community Redevelopment Agency, Northern Palm Beach County Improvement District
106	PBTPA-1763	Vision 2050 LRTP	PalmTran Route 33 Improvements	Weekday: 60→30min; Sat: 60→30min; Sun: 60→30min. 137 bus stop improvements. ITS/TSMO: 41 signals			Frequency improvements, Stop improvements		Palm Beach MPO Plan	PalmTran, Palm Beach County	Commissioner District 7, Commissioner District 1	City Of Riviera Beach, Town Of Lake Park, City Of Palm Beach Gardens, Village Of North Palm Beach, Town Of Mangonia Park, City Of West Palm Beach, Lake Park Community Redevelopment Agency, Westgate/Belvedere Community Redevelopment Agency, Riviera Beach
107	PBTPA-322	TSM&O Master Plan Executive Summary 2025	NORTHLAKE BLVD	NA	Military Trail	SR 811	TSMO	Multiple	Palm Beach MPO Plan	FDOT	Commissioner District 7, Commissioner District 1	Town Of Lake Park, City Of Palm Beach Gardens, Northern Palm Beach County Improvement District

Line Number	Project ID	Plan	Name	Project Description	From	To	Type	Municipality	Source	Sponsor	Commissioner District	Governing Body
108	PBTPA-381	Vision 2050 LRTP	FEC Railway and South Florida Rail Corridor Amtrak Passenger Service from Miami to Jacksonville	New Passenger Service			New Passenger Service	Multiple	Palm Beach MPO Plan	FDOT	Commissioner District 7, Commissioner District 1, Commissioner District 2, Commissioner District 3, Commissioner District 4	City Of Boynton Beach, Town Of Hypoluxo, Town Of Jupiter, City Of Riviera Beach, City Of Lake Worth Beach, City Of Boca Raton, City Of Delray Beach, Town Of Lake Park, Town Of Lantana, City Of Palm Beach Gardens, Town Of Lake Clarke Shores, Village Of Tequesta, Village Of North Palm Beach, Town Of Mangonia Park, City Of West Palm Beach, West Palm Beach Community Redevelopment Agency, Delray Beach Community Redevelopment Agency, Lake Worth Community Redevelopment Agency, Boca Raton Community Redevelopment Agency, Northwood Community Redevelopment Agency, Lake Park Community Redevelopment Agency, Boynton Beach Community Redevelopment Agency, Riviera Beach Community Redevelopment Agency, Lake Worth Drainage District, Northern Palm Beach County Improvement District
109	PBTPA-416	Vision 2050 LRTP	US 1 ITS from Northlake Blvd to N Quadrille Blvd and from Southern Blvd to Lucerne Ave	Project scope will include various ATMS deployment based on the TSM&O strategies identified in the 2021 FDOT District 4 TSM&O Master Plan. Infrastructure deployment may include, but not limited to, fiber communications network, CCTV camera for full coverage, Bluetooth travel time system, MVDS, ADMS, signal upgrade (such as controller upgrades,			Project scope will include various ATMS deployment based on the TSM&O strategies identified in the 2021 FDOT District 4 TSM&O Master Plan. Infrastructure deployment may include, but not limited to, fiber communications network, CCTV camera for full coverage, Bluetooth travel time system, MVDS, ADMS, signal upgrade (such as controller upgrades,	Multiple	Palm Beach MPO Plan	FDOT	Commissioner District 7, Commissioner District 1, Commissioner District 2	City Of Riviera Beach, City Of Lake Worth Beach, Town Of Lake Park, Village Of North Palm Beach, City Of West Palm Beach, West Palm Beach Community Redevelopment Agency, Lake Worth Community Redevelopment Agency, Northwood Community Redevelopment Agency, Riviera Beach Community Redevelopment Agency

Line Number	Project ID	Plan	Name	Project Description	From	To	Type	Municipality	Source	Sponsor	Commissioner District	Governing Body
				additional detections, Adaptive System, Transit Signal Priority, UPS). Coordination with the Signal Maintaining Agencies will be needed for signal upgrades.			additional detections, Adaptive System, Transit Signal Priority, UPS). Coordination with the Signal Maintaining Agencies will be needed for signal upgrades.					
110	PBTPA-799	Vision 2050 LRTP	US 1 Complete Street from 59th St to Northlake Blvd	Reconstruct as 4 lanes with multimodal improvements			Reconstruct as 4 lanes with multimodal improvements	Multiple	Palm Beach MPO Plan	Palm Beach MPO	Commissioner District 7, Commissioner District 1	City Of Riviera Beach, Town Of Lake Park, Village Of North Palm Beach, City Of West Palm Beach, Northwood Community Redevelopment Agency, Riviera Beach Community Redevelopment Agency
111	PBTPA-803	Vision 2050 LRTP	US 1 from Camino Real Rd to Indiantown Rd	561 Plan Transit Corridor: New enhanced transit service with associated multimodal facilities			561 Plan Transit Corridor: New enhanced transit service with associated multimodal facilities	Multiple	Palm Beach MPO Plan	Palm Beach MPO	Commissioner District 7, Commissioner District 1, Commissioner District 2, Commissioner District 4	City Of Boynton Beach, Town Of Juno Beach, Town Of Hypoluxo, Town Of Jupiter, City Of Riviera Beach, City Of Lake Worth Beach, City Of Boca Raton, City Of Delray Beach, Town Of Lake Park, Town Of Lantana, City Of Palm Beach Gardens, Village Of North Palm Beach, City Of West Palm Beach, West Palm Beach Community Redevelopment Agency, Delray Beach Community Redevelopment Agency, Lake Worth Community Redevelopment Agency, Boca Raton Community Redevelopment Agency, Northwood Community Redevelopment Agency, Boynton Beach Community Redevelopment Agency, Riviera Beach Community Redevelopment Agency, Jupiter Community Redevelopment Agency

Line Number	Project ID	Plan	Name	Project Description	From	To	Type	Municipality	Source	Sponsor	Commissioner District	Governing Body
112	PBTPA-817	Vision 2050 LRTP	US 1 at Silver Beach Rd, Military at Investment Ln, Okeechobee at Quadrille Blvd, Lakeview Ave at Quadrille Blvd	Replace span wire traffic signals with mast arms and steel strain pole span wires and upgrade supporting infrastructure. Upgrade to mast arm signals; enhanced pedestrian signals and detection; upgrade ITS elements and roadway lighting; curb ramp and sidewalk upgrades to meet ADA.			Replace span wire traffic signals with mast arms and steel strain pole span wires and upgrade supporting infrastructure. Upgrade to mast arm signals; enhanced pedestrian signals and detection; upgrade ITS elements and roadway lighting; curb ramp and sidewalk upgrades to meet ADA.	Multiple	Palm Beach MPO Plan	Palm Beach County	Commissioner District 7, Commissioner District 1, Commissioner District 2	City Of Riviera Beach, Town Of Lake Park, City Of West Palm Beach, West Palm Beach Community Redevelopment Agency, Riviera Beach Community Redevelopment Agency, Northern Palm Beach County Improvement District
113	PBTPA-854	Vision 2050 LRTP	Prosperity Farms from 800' N of Northlake Blvd to Donald Ross Rd	Construct 4' designated bike lanes			Construct 4' designated bike lanes	Multiple	Palm Beach MPO Plan	Palm Beach County	Commissioner District 1	Town Of Lake Park, City Of Palm Beach Gardens, Village Of North Palm Beach, Northern Palm Beach County Improvement District
114	PBTPA-943	Vision 2050 LRTP	FEC Railway Grade Separations in Palm Beach County	Rail grade separation of FEC rail corridor			Rail grade separation of FEC rail corridor	Multiple	Palm Beach MPO Plan	FDOT	Commissioner District 7, Commissioner District 1, Commissioner District 2, Commissioner District 4	City Of Boynton Beach, Town Of Jupiter, City Of Boca Raton, City Of Delray Beach, Town Of Lake Park, Village Of North Palm Beach, City Of West Palm Beach, Boca Raton Community Redevelopment Agency, Boynton Beach Community Redevelopment Agency
115	RB-20	Riviera Beach Parks Master Plan	Watertower Rd/Park Ave	Multi-use path			Multi-use path	Riviera Beach	Municipal Plan	Riviera Beach	Commissioner District 7	Town Of Lake Park, City Of Palm Beach Gardens, Lake Park Community Redevelopment Agency, Northern Palm Beach County Improvement District
116	RB-23	Riviera Beach Pavement Evaluation	Avenue E	Pavement maintenance	Blue Heron	Silver Beach	Pavement maintenance	Riviera Beach	Municipal Plan	Riviera Beach	Commissioner District 7	City Of Riviera Beach, Town Of Lake Park, Riviera Beach Community Redevelopment Agency
117	RB-24	Riviera Beach Pavement Evaluation	Avenue F	Pavement maintenance	Blue Heron	Silver Beach	Pavement maintenance	Riviera Beach	Municipal Plan	Riviera Beach	Commissioner District 7	City Of Riviera Beach, Town Of Lake Park, Riviera Beach Community Redevelopment Agency

Lake Worth Beach

Line Number	Project ID	Plan	Name	Project Description	From	To	Type	Municipality	Source	Sponsor	Commissioner District	Governing Body
1	LWB-10	Bicycle Network Plan	Barton Road	Will require adding asphalt	NA	NA	Bike Lanes (North-South)	Lake Worth Beach	Municipal Plan	Lake Worth Beach	Commissioner District 2	City Of Lake Worth Beach
2	LWB-11	Bicycle Network Plan	C Street	Striping improvements with signs	NA	NA	Bike Lanes (North-South)	Lake Worth Beach	Municipal Plan	Lake Worth Beach	Commissioner District 2, Commissioner District 3	City Of Lake Worth Beach, Lake Worth Community Redevelopment Agency
3	LWB-12	Bicycle Network Plan	D Street	Striping improvements with signs	NA	NA	Bike Lanes (North-South)	Lake Worth Beach	Municipal Plan	Lake Worth Beach	Commissioner District 2, Commissioner District 3	City Of Lake Worth Beach, Lake Worth Community Redevelopment Agency
4	LWB-13	Bicycle Network Plan	G Street	Will require curb modifications and parking management strategy, and/or one-way conversion Alternate Design - Bicycle Boulevard	NA	NA	Bike Lanes (North-South)	Lake Worth Beach	Municipal Plan	Lake Worth Beach	Commissioner District 2	City Of Lake Worth Beach, Lake Worth Community Redevelopment Agency
5	LWB-14	Bicycle Network Plan	H Street	Will require curb modifications and parking management strategy, and/or one-way conversion Alternate Design - Bicycle Boulevard	NA	NA	Bike Lanes (North-South)	Lake Worth Beach	Municipal Plan	Lake Worth Beach	Commissioner District 2	City Of Lake Worth Beach, Lake Worth Community Redevelopment Agency
6	LWB-15	Bicycle Network Plan	Wingfield Street	Will require lane narrowing and re-striping	NA	NA	Bike Lanes (North-South)	Lake Worth Beach	Municipal Plan	Lake Worth Beach	Commissioner District 7	City Of Lake Worth Beach, Town Of Lantana
7	LWB-16	Bicycle Network Plan	Dixie Highway	Will require significant modifications, coordinate with FDOT	NA	NA	Bike Lanes (North-South)	Lake Worth Beach	Municipal Plan	Lake Worth Beach	Commissioner District 7, Commissioner District 2	City Of Lake Worth Beach, Town Of Lantana, City Of West Palm Beach, Lake Worth Community Redevelopment Agency
8	LWB-17	Bicycle Network Plan	J Street	Striping improvements with signs	NA	NA	Bike Lanes (North-South)	Lake Worth Beach	Municipal Plan	Lake Worth Beach	Commissioner District 2	City Of Lake Worth Beach, Lake Worth Community Redevelopment Agency
9	LWB-18	Bicycle Network Plan	K Street	Re-stripe existing bike lane and add signs	NA	NA	Bike Lanes (North-South)	Lake Worth Beach	Municipal Plan	Lake Worth Beach	Commissioner District 2	City Of Lake Worth Beach, Lake Worth Community Redevelopment Agency

10	LWB-19	Bicycle Network Plan	L Street	Re-stripe existing bike lane and add signs	NA	NA	Bike Lanes (North-South)	Lake Worth Beach	Municipal Plan	Lake Worth Beach	Commissioner District 2	City Of Lake Worth Beach, Lake Worth Community Redevelopment Agency
11	LWB-2	Bicycle Network Plan	13th Avenue North	Will require curb modifications and parking management strategy, and/or one-way conversion Alternate Design - Bicycle Boulevard	NA	NA	Bike Lanes (East-West)	Lake Worth Beach	Municipal Plan	Lake Worth Beach	Commissioner District 2, Commissioner District 3	City Of Lake Worth Beach, Lake Worth Community Redevelopment Agency
12	LWB-20	Bicycle Network Plan	M Street	Striping improvements with sign	NA	NA	Bike Lanes (North-South)	Lake Worth Beach	Municipal Plan	Lake Worth Beach	Commissioner District 2	City Of Lake Worth Beach, Lake Worth Community Redevelopment Agency
13	LWB-21	Bicycle Network Plan	O Street	Striping improvements with sign	NA	NA	Bike Lanes (North-South)	Lake Worth Beach	Municipal Plan	Lake Worth Beach	Commissioner District 2	City Of Lake Worth Beach, Lake Worth Community Redevelopment Agency
14	LWB-22	Bicycle Network Plan	Ocean Boulevard	Good condition, coordinate future re-striping with FDOT	NA	NA	Bike Lanes (North-South)	Lake Worth Beach	Municipal Plan	Lake Worth Beach	Commissioner District 7	City Of Lake Worth Beach, Town Of Palm Beach
15	LWB-23	Bicycle Network Plan	Duke Drive	Pavement marking and signing improvements	NA	NA	Bicycle Boulevard (East-West)	Lake Worth Beach	Municipal Plan	Lake Worth Beach	Commissioner District 2	City Of Lake Worth Beach
16	LWB-24	Bicycle Network Plan	22nd Avenue North	Pavement marking and signing improvements	NA	NA	Bicycle Boulevard (East-West)	Lake Worth Beach	Municipal Plan	Lake Worth Beach	Commissioner District 2	City Of Lake Worth Beach, Lake Worth Community Redevelopment Agency
17	LWB-25	Bicycle Network Plan	Wellesley Drive	Pavement marking and signing improvements	NA	NA	Bicycle Boulevard (East-West)	Lake Worth Beach	Municipal Plan	Lake Worth Beach	Commissioner District 2	City Of Lake Worth Beach, Lake Worth Community Redevelopment Agency
18	LWB-26	Bicycle Network Plan	17th Avenue North	Pavement marking and signing improvements	NA	NA	Bicycle Boulevard (East-West)	Lake Worth Beach	Municipal Plan	Lake Worth Beach	Commissioner District 2, Commissioner District 3	City Of Lake Worth Beach, Lake Worth Community Redevelopment Agency
19	LWB-27	Bicycle Network Plan	16th Avenue North	Pavement marking and signing improvements	NA	NA	Bicycle Boulevard (East-West)	Lake Worth Beach	Municipal Plan	Lake Worth Beach	Commissioner District 2	City Of Lake Worth Beach, Lake Worth Community Redevelopment Agency
20	LWB-28	Bicycle Network Plan	6th Avenue South (east of Dixie)	Pavement marking and signing improvements	NA	NA	Bicycle Boulevard (East-West)	Lake Worth Beach	Municipal Plan	Lake Worth Beach	Commissioner District 2	City Of Lake Worth Beach, Lake Worth Community Redevelopment Agency

21	LWB-29	Bicycle Network Plan	10th Avenue South	Pavement marking and signing improvements	NA	NA	Bicycle Boulevard (East-West)	Lake Worth Beach	Municipal Plan	Lake Worth Beach	Commissioner District 7, Commissioner District 2	City Of Lake Worth Beach, Lake Worth Community Redevelopment Agency
22	LWB-3	Bicycle Network Plan	7th Avenue North	Will require curb modifications and parking management strategy, and/or one-way conversion Alternate Design - Bicycle Boulevard	NA	NA	Bike Lanes (East-West)	Lake Worth Beach	Municipal Plan	Lake Worth Beach	Commissioner District 2, Commissioner District 3	City Of Lake Worth Beach, Lake Worth Community Redevelopment Agency
23	LWB-30	Bicycle Network Plan	Washington Avenue	Pavement marking and signing improvements	NA	NA	Bicycle Boulevard (East-West)	Lake Worth Beach	Municipal Plan	Lake Worth Beach	Commissioner District 7, Commissioner District 2	City Of Lake Worth Beach, Lake Worth Community Redevelopment Agency
24	LWB-31	Bicycle Network Plan	Snowden Drive	Pavement marking and signing improvements	NA	NA	Bicycle Boulevard (North-South)	Lake Worth Beach	Municipal Plan	Lake Worth Beach	Commissioner District 2	City Of Lake Worth Beach
25	LWB-32	Bicycle Network Plan	Wright Drive	Pavement marking and signing improvements	NA	NA	Bicycle Boulevard (North-South)	Lake Worth Beach	Municipal Plan	Lake Worth Beach	Commissioner District 2, Commissioner District 3	City Of Lake Worth Beach
26	LWB-33	Bicycle Network Plan	A Street	Pavement marking and signing improvements	NA	NA	Bicycle Boulevard (North-South)	Lake Worth Beach	Municipal Plan	Lake Worth Beach	Commissioner District 2, Commissioner District 3	City Of Lake Worth Beach, Lake Worth Community Redevelopment Agency
27	LWB-34	Bicycle Network Plan	D Street (north of 7th Avenue N)	Pavement marking and signing improvements	NA	NA	Bicycle Boulevard (North-South)	Lake Worth Beach	Municipal Plan	Lake Worth Beach	Commissioner District 2, Commissioner District 3	City Of Lake Worth Beach, Lake Worth Community Redevelopment Agency
28	LWB-35	Bicycle Network Plan	K Street (north and south end)	Pavement marking and signing improvements	NA	NA	Bicycle Boulevard (North-South)	Lake Worth Beach	Municipal Plan	Lake Worth Beach	Commissioner District 2	City Of Lake Worth Beach
29	LWB-36	Bicycle Network Plan	Palmway Drive	Pavement marking and signing improvements	NA	NA	Bicycle Boulevard (North-South)	Lake Worth Beach	Municipal Plan	Lake Worth Beach	Commissioner District 7, Commissioner District 2	City Of Lake Worth Beach, Lake Worth Community Redevelopment Agency
30	LWB-37	Bicycle Network Plan	Lakeside Drive	Pavement marking and signing improvements	NA	NA	Bicycle Boulevard (North-South)	Lake Worth Beach	Municipal Plan	Lake Worth Beach	Commissioner District 7, Commissioner District 2	City Of Lake Worth Beach, Lake Worth Community Redevelopment Agency
31	LWB-38	Bicycle Network Plan	Lake Avenue	Signing improvements - Bike lanes would require comprehensive strategy of parking management and/or significant modifications	NA	NA	Share the Road (East-West)	Lake Worth Beach	Municipal Plan	Lake Worth Beach	Commissioner District 2, Commissioner District 3	City Of Lake Worth Beach, Lake Worth Community Redevelopment Agency

				to the curb and landscaping. Coordinate with FDOT.								
32	LWB-39	Bicycle Network Plan	10th Avenue North	Signing improvement	NA	NA	Share the Road (East-West)	Lake Worth Beach	Municipal Plan	Lake Worth Beach	Commissioner District 2, Commissioner District 3	City Of Lake Worth Beach, Lake Worth Community Redevelopment Agency, Lake Worth Drainage District
33	LWB-4	Bicycle Network Plan	2nd Avenue North	Re-stripe existing bike lane and add signs	NA	NA	Bike Lanes (East-West)	Lake Worth Beach	Municipal Plan	Lake Worth Beach	Commissioner District 2, Commissioner District 3	City Of Lake Worth Beach, Lake Worth Community Redevelopment Agency
34	LWB-40	Bicycle Network Plan	6th Avenue South	Signing improvement	NA	NA	Share the Road (East-West)	Lake Worth Beach	Municipal Plan	Lake Worth Beach	Commissioner District 2, Commissioner District 3	City Of Lake Worth Beach, Lake Worth Community Redevelopment Agency
35	LWB-41	Bicycle Network Plan	8th Avenue South	Signing improvement	NA	NA	Share the Road (East-West)	Lake Worth Beach	Municipal Plan	Lake Worth Beach	Commissioner District 2	City Of Lake Worth Beach, Lake Worth Community Redevelopment Agency
36	LWB-42	Bicycle Network Plan	Federal Highway	Signing improvement	NA	NA	Share the Road (North-South)	Lake Worth Beach	Municipal Plan	Lake Worth Beach	Commissioner District 7, Commissioner District 2	City Of Lake Worth Beach, Town Of Lantana, City Of West Palm Beach, Lake Worth Community Redevelopment Agency
37	LWB-43	Bicycle Network Plan	Lake Osborne Path	Widen existing path to 10-12-foot multi-use trail standard, coordinate with Palm Beach County	NA	NA	Off-Street Path	Lake Worth Beach	Municipal Plan	Lake Worth Beach	Commissioner District 2, Commissioner District 3	City Of Lake Worth Beach
38	LWB-44	Bicycle Network Plan	FEC Trail	Rail-with-trail project, coordinate with FDOT and SFECC Study	NA	NA	Off-Street Path	Lake Worth Beach	Municipal Plan	Lake Worth Beach	Commissioner District 7, Commissioner District 2, Commissioner District 3	City Of Lake Worth Beach, Town Of Lantana, City Of West Palm Beach, Lake Worth Community Redevelopment Agency
39	LWB-45	Bicycle Network Plan	Bryant Park	Park Trail	NA	NA	Off-Street Path	Lake Worth Beach	Municipal Plan	Lake Worth Beach	Commissioner District 2	City Of Lake Worth Beach
40	LWB-46	Bicycle Network Plan	Beach Loop	Convert one lane of the beach loop at Barton Park to bicycle and pedestrian use only	NA	NA	Off-Street Path	Lake Worth Beach	Municipal Plan	Lake Worth Beach	Commissioner District 7	City Of Lake Worth Beach

41	LWB-47	Lake Worth Beach Mobility Plan	Dixie Highway	Median barriers, Lighting, Local road safety plans, Road safety audit	2nd Ave N	12th Ave S	Median barriers, Lighting, Local road safety plans, Road safety audit	Lake Worth Beach	Municipal Plan	Lake Worth Beach	Commissioner District 2	City Of Lake Worth Beach, Lake Worth Community Redevelopment Agency
42	LWB-48	Lake Worth Beach Mobility Plan	6th Ave S	Lane repurposing, walkways, lighting, local roads safety plans, road safety audit	Wright Dr	S K St	Lane repurposing, walkways, lighting, local roads safety plans, road safety audit	Lake Worth Beach	Municipal Plan	Lake Worth Beach	Commissioner District 2, Commissioner District 3	City Of Lake Worth Beach, Lake Worth Community Redevelopment Agency
43	LWB-49	Lake Worth Beach Mobility Plan	Lucerne Ave	Walkways, lighting, local roads safety plans, road safety audit	S A St Roundabout	N Federal Hwy	Walkways, lighting, local roads safety plans, road safety audit	Lake Worth Beach	Municipal Plan	Lake Worth Beach	Commissioner District 2, Commissioner District 3	City Of Lake Worth Beach, Lake Worth Community Redevelopment Agency
44	LWB-5	Bicycle Network Plan	Lucerne Avenue	Good condition, coordinate future re-striping with FDOT	NA	NA	Bike Lanes (East-West)	Lake Worth Beach	Municipal Plan	Lake Worth Beach	Commissioner District 2, Commissioner District 3	City Of Lake Worth Beach, Lake Worth Community Redevelopment Agency
45	LWB-50	Lake Worth Beach Mobility Plan	10th Ave N	Walkways, local road safety plans, road safety audit	Boutwell Rd	N Dixie Hwy	Walkways, local road safety plans, road safety audit	Lake Worth Beach	Municipal Plan	Lake Worth Beach	Commissioner District 2, Commissioner District 3	City Of Lake Worth Beach, Lake Worth Community Redevelopment Agency, Lake Worth Drainage District
46	LWB-51	Lake Worth Beach Mobility Plan	Lake Worth Rd	Lane repurposing, lighting, local road safety plans, road safety audit	Lake Osborne Dr	I-95	Lane repurposing, lighting, local road safety plans, road safety audit	Lake Worth Beach	Municipal Plan	Lake Worth Beach	Commissioner District 3	City Of Lake Worth Beach
47	LWB-52	Lake Worth Beach Mobility Plan	Lake Worth Rd	Local road safety plans, road safety audit	I-95	S A St Roundabout	Local road safety plans, road safety audit	Lake Worth Beach	Municipal Plan	Lake Worth Beach	Commissioner District 3	City Of Lake Worth Beach
48	LWB-53	Lake Worth Beach Mobility Plan	Barnett Dr	Walkways, rumble strips, local road safety plans, road safety audit	7th Ave N	10th Ave N	Walkways, rumble strips, local road safety plans, road safety audit	Lake Worth Beach	Municipal Plan	Lake Worth Beach	Commissioner District 3	City Of Lake Worth Beach
49	LWB-54	Lake Worth Beach Mobility Plan	Lake Ave	Lighting, local road safety plans, road safety audits	S Federal Hwy	S Palmway	Lighting, local road safety plans, road safety audits	Lake Worth Beach	Municipal Plan	Lake Worth Beach	Commissioner District 2	City Of Lake Worth Beach, Lake Worth Community Redevelopment Agency
50	LWB-55	Lake Worth Beach Mobility Plan	N G St	Bike lanes, walkways	Lake Ave	13th Ave N	Bike lanes, walkways	Lake Worth Beach	Municipal Plan	Lake Worth Beach	Commissioner District 2	City Of Lake Worth Beach, Lake Worth Community Redevelopment Agency
51	LWB-56	Lake Worth Beach Mobility Plan	7th Ave N	local road safety plans, road safety audit	N A St	N Dixie Hwy	local road safety plans, road saefty audit	Lake Worth Beach	Municipal Plan	Lake Worth Beach	Commissioner District 2, Commissioner District 3	City Of Lake Worth Beach, Lake Worth Community Redevelopment Agency

52	LWB-57	Lake Worth Beach Mobility Plan	17th Ave N	Bike lanes	W Terrace Dr	N Dixie Hwy	Bike lanes	Lake Worth Beach	Municipal Plan	Lake Worth Beach	Commissioner District 2, Commissioner District 3	City Of Lake Worth Beach, Lake Worth Community Redevelopment Agency
53	LWB-58	Lake Worth Beach Mobility Plan	W Terrace Dr	Bike lanes	15th Ave N	17th Ave N	Bike lanes	Lake Worth Beach	Municipal Plan	Lake Worth Beach	Commissioner District 3	City Of Lake Worth Beach
54	LWB-59	Lake Worth Beach Mobility Plan	Detroit St	Bike lanes	10th Ave N	15th Ave N	Bike lanes	Lake Worth Beach	Municipal Plan	Lake Worth Beach	Commissioner District 3	City Of Lake Worth Beach, Lake Worth Drainage District
55	LWB-6	Bicycle Network Plan	Lake Worth Road	Will require adding asphalt pavement to swale, coordinate with FDOT	NA	NA	Bike Lanes (East-West)	Lake Worth Beach	Municipal Plan	Lake Worth Beach	Commissioner District 7, Commissioner District 2, Commissioner District 3	Village Of Palm Springs, City Of Lake Worth Beach, Lake Worth Community Redevelopment Agency
56	LWB-60	Lake Worth Beach Mobility Plan	S Dixie Hwy & 8th Ave S	Multimodal Intersection Upgrades	S Dixie Hwy & 8th Ave S		Multimodal Intersection Upgrades	Lake Worth Beach	Municipal Plan	Lake Worth Beach	Commissioner District 2	City Of Lake Worth Beach, Lake Worth Community Redevelopment Agency
57	LWB-61	Lake Worth Beach Mobility Plan	7th Ave S & S Dixie Hwy	Multimodal Intersection Upgrades	7th Ave S & S Dixie Hwy		Multimodal Intersection Upgrades	Lake Worth Beach	Municipal Plan	Lake Worth Beach	Commissioner District 2	City Of Lake Worth Beach, Lake Worth Community Redevelopment Agency
58	LWB-62	Lake Worth Beach Mobility Plan	6th Ave S & S Dixie Hwy	Multimodal Intersection Upgrades	6th Ave S & S Dixie Hwy		Multimodal Intersection Upgrades	Lake Worth Beach	Municipal Plan	Lake Worth Beach	Commissioner District 2	City Of Lake Worth Beach, Lake Worth Community Redevelopment Agency
59	LWB-63	Lake Worth Beach Mobility Plan	S K St & 6th Ave S	Multimodal Intersection Upgrades	S K St & 6th Ave S		Multimodal Intersection Upgrades	Lake Worth Beach	Municipal Plan	Lake Worth Beach	Commissioner District 2	City Of Lake Worth Beach
60	LWB-64	Lake Worth Beach Mobility Plan	S H St & 6th Ave S	Intersection Capacity	S H St & 6th Ave S		Intersection Capacity	Lake Worth Beach	Municipal Plan	Lake Worth Beach	Commissioner District 2	City Of Lake Worth Beach, Lake Worth Community Redevelopment Agency
61	LWB-65	Lake Worth Beach Mobility Plan	S F St & 6th Ave S	Intersection Capacity	S F St & 6th Ave S		Intersection Capacity	Lake Worth Beach	Municipal Plan	Lake Worth Beach	Commissioner District 2, Commissioner District 3	City Of Lake Worth Beach, Lake Worth Community Redevelopment Agency
62	LWB-66	Lake Worth Beach Mobility Plan	6th Ave S & S E St	Multimodal Intersection Upgrades	6th Ave S & S E St		Multimodal Intersection Upgrades	Lake Worth Beach	Municipal Plan	Lake Worth Beach	Commissioner District 2, Commissioner District 3	City Of Lake Worth Beach, Lake Worth Community Redevelopment Agency
63	LWB-67	Lake Worth Beach Mobility Plan	6th Ave S & S D St	Intersection Capacity	6th Ave S & S D St		Intersection Capacity	Lake Worth Beach	Municipal Plan	Lake Worth Beach	Commissioner District 2,	City Of Lake Worth Beach, Lake Worth Community

											Commissioner District 3	Redevelopment Agency
64	LWB-68	Lake Worth Beach Mobility Plan	6th Ave S & S C St	Intersection Capacity	6th Ave S & S C St		Intersection Capacity	Lake Worth Beach	Municipal Plan	Lake Worth Beach	Commissioner District 2, Commissioner District 3	City Of Lake Worth Beach, Lake Worth Community Redevelopment Agency
65	LWB-69	Lake Worth Beach Mobility Plan	6th Ave S & Wright Dr	Multimodal Intersection Upgrades	6th Ave S & Wright Dr		Multimodal Intersection Upgrades	Lake Worth Beach	Municipal Plan	Lake Worth Beach	Commissioner District 2, Commissioner District 3	City Of Lake Worth Beach
66	LWB-7	Bicycle Network Plan	12th Avenue South	Will require lane narrowing and re-stripin	NA	NA	Bike Lanes (East-West)	Lake Worth Beach	Municipal Plan	Lake Worth Beach	Commissioner District 7, Commissioner District 2	City Of Lake Worth Beach, Lake Worth Community Redevelopment Agency
67	LWB-70	Lake Worth Beach Mobility Plan	S Dixie Hwy & 2nd Ave S	Multimodal Intersection Upgrades	S Dixie Hwy & 2nd Ave S		Multimodal Intersection Upgrades	Lake Worth Beach	Municipal Plan	Lake Worth Beach	Commissioner District 2	City Of Lake Worth Beach, Lake Worth Community Redevelopment Agency
68	LWB-71	Lake Worth Beach Mobility Plan	1st Ave S & S Dixie Hwy	Multimodal Intersection Upgrades	1st Ave S & S Dixie Hwy		Multimodal Intersection Upgrades	Lake Worth Beach	Municipal Plan	Lake Worth Beach	Commissioner District 2	City Of Lake Worth Beach, Lake Worth Community Redevelopment Agency
69	LWB-72	Lake Worth Beach Mobility Plan	S E St & Lake Ave & N E St	Multimodal Intersection Upgrades	S E St & Lake Ave & N E St		Multimodal Intersection Upgrades	Lake Worth Beach	Municipal Plan	Lake Worth Beach	Commissioner District 3	City Of Lake Worth Beach, Lake Worth Community Redevelopment Agency
70	LWB-73	Lake Worth Beach Mobility Plan	S B St & Lake Ave & N B St	Multimodal Intersection Upgrades	S B St & Lake Ave & N B St		Multimodal Intersection Upgrades	Lake Worth Beach	Municipal Plan	Lake Worth Beach	Commissioner District 3	City Of Lake Worth Beach, Lake Worth Community Redevelopment Agency
71	LWB-74	Lake Worth Beach Mobility Plan	Lucerne Ave and N Federal Hwy	Multimodal Intersection Upgrades	Lucerne Ave and N Federal Hwy		Multimodal Intersection Upgrades	Lake Worth Beach	Municipal Plan	Lake Worth Beach	Commissioner District 2	City Of Lake Worth Beach, Lake Worth Community Redevelopment Agency
72	LWB-75	Lake Worth Beach Mobility Plan	N D St & Lucerne Ave	Multimodal Intersection Upgrades	N D St & Lucerne Ave		Multimodal Intersection Upgrades	Lake Worth Beach	Municipal Plan	Lake Worth Beach	Commissioner District 3	City Of Lake Worth Beach, Lake Worth Community Redevelopment Agency
73	LWB-76	Lake Worth Beach Mobility Plan	Lake Worth Rd & N I-95	Multimodal Intersection Upgrades	Lake Worth Rd & N I-95		Multimodal Intersection Upgrades	Lake Worth Beach	Municipal Plan	Lake Worth Beach	Commissioner District 3	City Of Lake Worth Beach, Lake Worth Community Redevelopment Agency

74	LWB-77	Lake Worth Beach Mobility Plan	Lake Worth Rd & Holiday Dr	Multimodal Intersection Upgrades	Lake Worth Rd & Holiday Dr		Multimodal Intersection Upgrades	Lake Worth Beach	Municipal Plan	Lake Worth Beach	Commissioner District 3	City Of Lake Worth Beach
75	LWB-78	Lake Worth Beach Mobility Plan	Lake Worth Rd & Erie St	Multimodal Intersection Upgrades	Lake Worth Rd & Erie St		Multimodal Intersection Upgrades	Lake Worth Beach	Municipal Plan	Lake Worth Beach	Commissioner District 3	City Of Lake Worth Beach
76	LWB-79	Lake Worth Beach Mobility Plan	Cleveland St & Lake Worth Rd	Multimodal Intersection Upgrades	Cleveland St & Lake Worth Rd		Multimodal Intersection Upgrades	Lake Worth Beach	Municipal Plan	Lake Worth Beach	Commissioner District 3	City Of Lake Worth Beach
77	LWB-8	Bicycle Network Plan	Boutwell Road	Will require lane narrowing, marking existing un-designated bike lane, and new asphalt in the north	NA	NA	Bike Lanes (North-South)	Lake Worth Beach	Municipal Plan	Lake Worth Beach	Commissioner District 3	City Of Lake Worth Beach, Lake Worth Drainage District
78	LWB-80	Lake Worth Beach Mobility Plan	Lake Worth Rd & Akron St	Multimodal Intersection Upgrades	Lake Worth Rd & Akron St		Multimodal Intersection Upgrades	Lake Worth Beach	Municipal Plan	Lake Worth Beach	Commissioner District 3	City Of Lake Worth Beach
79	LWB-81	Lake Worth Beach Mobility Plan	N Dixie Hwy & 2nd Ave N	Multimodal Intersection Upgrades	N Dixie Hwy & 2nd Ave N		Multimodal Intersection Upgrades	Lake Worth Beach	Municipal Plan	Lake Worth Beach	Commissioner District 2	City Of Lake Worth Beach, Lake Worth Community Redevelopment Agency
80	LWB-82	Lake Worth Beach Mobility Plan	Barnett Dr & Madrid Ave	Multimodal Intersection Upgrades	Barnett Dr & Madrid Ave		Multimodal Intersection Upgrades	Lake Worth Beach	Municipal Plan	Lake Worth Beach	Commissioner District 3	City Of Lake Worth Beach
81	LWB-83	Lake Worth Beach Mobility Plan	10th Ave N & N Dixie Hwy	Multimodal Intersection Upgrades	10th Ave N & N Dixie Hwy		Multimodal Intersection Upgrades	Lake Worth Beach	Municipal Plan	Lake Worth Beach	Commissioner District 2	City Of Lake Worth Beach, Lake Worth Community Redevelopment Agency
82	LWB-84	Lake Worth Beach Mobility Plan	Barnett Dr & 10th Ave N	Multimodal Intersection Upgrades	Barnett Dr & 10th Ave N		Multimodal Intersection Upgrades	Lake Worth Beach	Municipal Plan	Lake Worth Beach	Commissioner District 3	City Of Lake Worth Beach
83	LWB-9	Bicycle Network Plan	High Ridge Road	Will require adding asphalt	NA	NA	Bike Lanes (North-South)	Lake Worth Beach	Municipal Plan	Lake Worth Beach	Commissioner District 2	City Of Lake Worth Beach, Town Of Lantana
84	PBIA-11	PBIADowntown West Palm Beach Grade-Separated Autonomous Connector (APM)	APM - Lake Worth	Proposed grade-separated automated people mover system connecting Palm Beach International Airport (PBIA) to Downtown West Palm Beach via an elevated, dedicated guideway using autonomous vehicle technology			Proposed grade-separated automated people mover system connecting Palm Beach International Airport (PBIA) to Downtown West Palm Beach via an elevated, dedicated guideway using autonomous vehicle technology		Local	PBC / PBIA	Commissioner District 2, Commissioner District 3	Village Of Palm Springs, City Of Lake Worth Beach, City Of Greenacres, Lake Worth Community Redevelopment Agency, Palm Springs Community Redevelopment Agency, Lake Worth Drainage District

85	PBIA-46	PBIADowntown West Palm Beach Grade-Separated Autonomous Connector (APM)	Lake Worth South	Proposed grade-separated automated people mover system connecting Palm Beach International Airport (PBIA) to Downtown West Palm Beach via an elevated, dedicated guideway using autonomous vehicle technology	Proposed grade-separated automated people mover system connecting Palm Beach International Airport (PBIA) to Downtown West Palm Beach via an elevated, dedicated guideway using autonomous vehicle technology	Local	PBC / PBIA	Commissioner District 2	City Of Lake Worth Beach, Lake Worth Community Redevelopment Agency
86	PBIA-47	PBIADowntown West Palm Beach Grade-Separated Autonomous Connector (APM)	Lake Worth Tri Rail Connector	Proposed grade-separated automated people mover system connecting Palm Beach International Airport (PBIA) to Downtown West Palm Beach via an elevated, dedicated guideway using autonomous vehicle technology	Proposed grade-separated automated people mover system connecting Palm Beach International Airport (PBIA) to Downtown West Palm Beach via an elevated, dedicated guideway using autonomous vehicle technology	Local	PBC / PBIA	Commissioner District 2	City Of Lake Worth Beach, Lake Worth Community Redevelopment Agency
87	PBIA-48	PBIADowntown West Palm Beach Grade-Separated Autonomous Connector (APM)	Lake Worth TriRail	Proposed grade-separated automated people mover system connecting Palm Beach International Airport (PBIA) to Downtown West Palm Beach via an elevated, dedicated guideway using autonomous vehicle technology	Proposed grade-separated automated people mover system connecting Palm Beach International Airport (PBIA) to Downtown West Palm Beach via an elevated, dedicated guideway using autonomous vehicle technology	Local	PBC / PBIA	Commissioner District 3	City Of Lake Worth Beach
88	PBIA-52	PBIADowntown West Palm Beach Grade-Separated Autonomous Connector (APM)	Lake Worth North	Proposed grade-separated automated people mover system connecting Palm Beach International Airport (PBIA) to Downtown West Palm Beach via an elevated, dedicated guideway using autonomous vehicle technology	Proposed grade-separated automated people mover system connecting Palm Beach International Airport (PBIA) to Downtown West Palm Beach via an elevated, dedicated guideway using autonomous vehicle technology	Local	PBC / PBIA	Commissioner District 2	City Of Lake Worth Beach, Lake Worth Community Redevelopment Agency
89	PBIA-53	PBIADowntown West Palm Beach Grade-Separated Autonomous Connector (APM)	Lake Worth North	Proposed grade-separated automated people mover system connecting Palm Beach International Airport (PBIA) to Downtown West Palm Beach via an elevated, dedicated guideway using	Proposed grade-separated automated people mover system connecting Palm Beach International Airport (PBIA) to Downtown West Palm Beach via an elevated, dedicated guideway using	Local	PBC / PBIA	Commissioner District 2	City Of Lake Worth Beach, Lake Worth Community Redevelopment Agency

				autonomous vehicle technology	autonomous vehicle technology					
90	PBIA-55	PBIADowntown West Palm Beach Grade-Separated Autonomous Connector (APM)	Lake Worth North	Proposed grade-separated automated people mover system connecting Palm Beach International Airport (PBIA) to Downtown West Palm Beach via an elevated, dedicated guideway using autonomous vehicle technology	Proposed grade-separated automated people mover system connecting Palm Beach International Airport (PBIA) to Downtown West Palm Beach via an elevated, dedicated guideway using autonomous vehicle technology	Local	PBC / PBIA	Commissioner District 2	City Of Lake Worth Beach, Lake Worth Community Redevelopment Agency	
91	PBIA-7	PBIADowntown West Palm Beach Grade-Separated Autonomous Connector (APM)	APM South	Proposed grade-separated automated people mover system connecting Palm Beach International Airport (PBIA) to Downtown West Palm Beach via an elevated, dedicated guideway using autonomous vehicle technology	Proposed grade-separated automated people mover system connecting Palm Beach International Airport (PBIA) to Downtown West Palm Beach via an elevated, dedicated guideway using autonomous vehicle technology	Local	PBC / PBIA	Commissioner District 7, Commissioner District 2, Commissioner District 4	City Of Boynton Beach, Town Of Hypoluxo, City Of Lake Worth Beach, City Of Boca Raton, City Of Delray Beach, Town Of Lantana, City Of West Palm Beach, West Palm Beach Community Redevelopment Agency, Delray Beach Community Redevelopment Agency, Lake Worth Community Redevelopment Agency, Boca Raton Community Redevelopment Agency, Boynton Beach Community Redevelopment Agency	

92	PBTPA-1003	Vision 2050 LRTP	SUN Trail North-South along Atlantic Coast	Completion of the SUN Trail and East Coast Greenway, generally along the US1 or A1A corridor, from Broward County to Martin County.	Completion of the SUN Trail and East Coast Greenway, generally along the US1 or A1A corridor, from Broward County to Martin County.	Multiple	Palm Beach MPO Plan	Palm Beach MPO	Commissioner District 7, Commissioner District 1, Commissioner District 2, Commissioner District 4	Town Of Manalapan, City Of Boynton Beach, Town Of Juno Beach, Town Of Highland Beach, Town Of Ocean Ridge, Town Of Briny Breezes, Town Of Jupiter, City Of Riviera Beach, Town Of Gulf Stream, City Of Lake Worth Beach, City Of Boca Raton, City Of Delray Beach, Town Of Lantana, City Of Palm Beach Gardens, Village Of Tequesta, Village Of North Palm Beach, City Of West Palm Beach, West Palm Beach Community Redevelopment Agency, Delray Beach Community Redevelopment Agency, Lake Worth Community Redevelopment Agency, Northwood Community Redevelopment Agency, Riviera Beach Community Redevelopment Agency, Jupiter Community Redevelopment Agency
93	PBTPA-1013	Vision 2050 LRTP	Lake Worth Middle School	Jurisdiction: County/Local. Project Bounds: Barnett Dr from Barcelon to 10th Ave and 10th Ave from Barnett Dr to N A St. Description: Construct Missing Sidewalks, Paint Conflict Zones Green for Bikes, Add buffer for sidewalk.	Jurisdiction: County/Local. Project Bounds: Barnett Dr from Barcelon to 10th Ave and 10th Ave from Barnett Dr to N A St. Description: Construct Missing Sidewalks, Paint Conflict Zones Green for Bikes, Add buffer for sidewalk.	Lake Worth Beach	Palm Beach MPO Plan	Palm Beach MPO	Commissioner District 3	City Of Lake Worth Beach, Lake Worth Community Redevelopment Agency, Lake Worth Drainage District
94	PBTPA-1025	Vision 2050 LRTP	SR 5 (US 1)	Jurisdiction: Lake Worth. Project Bounds: Federal Hwy - C-51 Canal. Description: .	Jurisdiction: Lake Worth. Project Bounds: Federal Hwy - C-51 Canal. Description: .	Lake Worth Beach	Palm Beach MPO Plan	Palm Beach MPO	Commissioner District 7, Commissioner District 2	City Of Lake Worth Beach, Town Of Lantana, Lake Worth Community

										Redevelopment Agency
95	PBTPA-1031	Vision 2050 LRTP	SR 805 (Dixie Hwy)	Jurisdiction: Lake Worth. Project Bounds: 12 Ave N. - C-51 Canal. Description: .	Jurisdiction: Lake Worth. Project Bounds: 12 Ave N. - C-51 Canal. Description: .	Lake Worth Beach	Palm Beach MPO Plan	Palm Beach MPO	Commissioner District 2	City Of Lake Worth Beach, Lake Worth Community Redevelopment Agency
96	PBTPA-1037	Vision 2050 LRTP	6th Avenue South	Jurisdiction: County. Project Bounds: Center Drive to Congress Avenue. Description: Complete Streets / County Opportunities .	Jurisdiction: County. Project Bounds: Center Drive to Congress Avenue. Description: Complete Streets / County Opportunities .		Palm Beach MPO Plan	Palm Beach MPO	Commissioner District 2, Commissioner District 3	City Of Lake Worth Beach
97	PBTPA-1048	Vision 2050 LRTP	Lake Osborne Drive	Jurisdiction: Lake Worth Beach. Project Bounds: Collier Avenue to Lake Worth Road. Description: Complete Streets / County Opportunities .	Jurisdiction: Lake Worth Beach. Project Bounds: Collier Avenue to Lake Worth Road. Description: Complete Streets / County Opportunities .	Lake Worth Beach	Palm Beach MPO Plan	Palm Beach MPO	Commissioner District 2, Commissioner District 3	City Of Lake Worth Beach
98	PBTPA-1049	Vision 2050 LRTP	Lake Osborne Drive	Jurisdiction: Lake Worth Beach. Project Bounds: High Ridge Road to Lantana Road. Description: Complete Streets / County Opportunities .	Jurisdiction: Lake Worth Beach. Project Bounds: High Ridge Road to Lantana Road. Description: Complete Streets / County Opportunities .	Lake Worth Beach	Palm Beach MPO Plan	Palm Beach MPO	Commissioner District 2	City Of Lake Worth Beach
99	PBTPA-1096	Vision 2050 LRTP	I 95 Express Lanes from Broward County to Martin County	I-95 Managed Lanes Master Plan (Palm Beach County)	I-95 Managed Lanes Master Plan (Palm Beach County)		Palm Beach MPO Plan	FDOT SIS	Commissioner District 7, Commissioner District 1, Commissioner District 2, Commissioner District 3, Commissioner District 4	City Of Boynton Beach, Town Of Jupiter, City Of Riviera Beach, City Of Lake Worth Beach, City Of Boca Raton, City Of Delray Beach, Town Of Lantana, City Of Palm Beach Gardens, City Of West Palm Beach, Delray Beach Community Redevelopment Agency, Lake Worth Community Redevelopment Agency, Boynton Beach Community Redevelopment Agency, Lake Worth Drainage District, Northern Palm Beach County Improvement District, South Indian River Water Control District

100	PBTPA-1103	Vision 2050 LRTP	West Palm Beach Greenway Project South	This would link neighborhoods, parks, schools, downtown, the Zoo, Science Center, Palm Beach Atlantic athletic fields, etc on FDOT, Municipal, SFWMD and/or LWDD ROW, and other parcels along the eastern edge of 1-95 from the C-51 Canal all the way to Downtown	This would link neighborhoods, parks, schools, downtown, the Zoo, Science Center, Palm Beach Atlantic athletic fields, etc on FDOT, Municipal, SFWMD and/or LWDD ROW, and other parcels along the eastern edge of 1-95 from the C-51 Canal all the way to Downtown	Palm Beach MPO Plan	West Palm Beach	Commissioner District 7, Commissioner District 2, Commissioner District 3	City Of Lake Worth Beach, City Of West Palm Beach
101	PBTPA-1227	Vision 2050 LRTP	Tri-Rail Lake Worth Beach Station - Electric Vehicle Charging	Electric Vehicle Charging Stations	Electric Vehicle Charging Stations	Palm Beach MPO Plan	SFRTA	Commissioner District 3	City Of Lake Worth Beach
102	PBTPA-1250	Vision 2050 LRTP	10th Ave N from Congress Ave to I 95 lane addition	Widen 5L to 6L ,Improvement Segment in Miles = 1	Widen 5L to 6L ,Improvement Segment in Miles = 1	Palm Beach MPO Plan	Palm Beach County	Commissioner District 3	Village Of Palm Springs, City Of Lake Worth Beach, Lake Worth Drainage District
103	PBTPA-1309	Vision 2050 LRTP	6th Ave S from I 95 to South A St lane addition	R/W EBT 2 Story Bldg. And WBT 1 Story Bldg. +Sign Struct. ,Improvement Segment in Miles = 0.2	R/W EBT 2 Story Bldg. And WBT 1 Story Bldg. +Sign Struct. ,Improvement Segment in Miles = 0.2	Palm Beach MPO Plan	Palm Beach County	Commissioner District 2, Commissioner District 3	City Of Lake Worth Beach, Lake Worth Community Redevelopment Agency
104	PBTPA-1346	Vision 2050 LRTP	10th Ave N @ Barnett Dr intersection improvements	ON HOLD, pending FDOT interchange project. WB RTL.	ON HOLD, pending FDOT interchange project. WB RTL.	Palm Beach MPO Plan	Palm Beach County	Commissioner District 3	City Of Lake Worth Beach
105	PBTPA-1732	Vision 2050 LRTP	MOD Zone - Lake Worth Beach Zone 1	Sponsor Clarification Requested	Sponsor Clarification Requested	Palm Beach MPO Plan	Lake Worth Beach	Commissioner District 2, Commissioner District 3	City Of Lake Worth Beach, Lake Worth Community Redevelopment Agency
106	PBTPA-1733	Vision 2050 LRTP	MOD Zone - Lake Worth Beach Zone 2	Sponsor Clarification Requested	Sponsor Clarification Requested	Palm Beach MPO Plan	Lake Worth Beach	Commissioner District 7, Commissioner District 2, Commissioner District 3	City Of Lake Worth Beach, Town Of Palm Beach, Lake Worth Community Redevelopment Agency
107	PBTPA-1755	Vision 2050 LRTP	PalmTran Route 1 Improvements (US 1)	Weekday: 20→15min; Sat: 30→20min; Sun: 30→20min. Enhanced transit shelters. 374 bus stop improvements. ITS/TSMO: 127 signals	Frequency improvements, Shelter enhancements, Stop improvements	Palm Beach MPO Plan	PalmTran, Palm Beach MPO, Palm Beach County	Commissioner District 7, Commissioner District 1, Commissioner District 2, Commissioner District 4	City Of Boynton Beach, Town Of Hypoluxo, City Of Riviera Beach, City Of Lake Worth Beach, City Of Boca Raton, City Of Delray Beach, Town Of Lake Park, Town Of Lantana, City Of Palm Beach Gardens, Village Of North Palm Beach, City

									Of West Palm Beach, West
108	PBTPA-1773	Vision 2050 LRTP	PalmTran Route 61 Improvements	Weekday: 60→20min; Sat: 60→30min; Sun: 60→30min. 111 bus stop improvements. ITS/TSMO: 28 signals	Frequency improvements, Stop improvements	Palm Beach MPO Plan	PalmTran, Palm Beach County	Commissioner District 2, Commissioner District 3	Village Of Palm Springs, City Of Lake Worth Beach, City Of Greenacres, Lake Worth Community Redevelopment Agency, Lake Worth Drainage District
109	PBTPA-1774	Vision 2050 LRTP	PalmTran Route 62 Improvements (Lake Worth Rd)	Sat: 30→20min; Sun: 30→20min; Weekday: 20→15min. 106 bus stop improvements. ITS/TSMO: 38 signals	Frequency improvements, Stop improvements	Palm Beach MPO Plan	PalmTran, Palm Beach County	Commissioner District 7, Commissioner District 6, Commissioner District 2, Commissioner District 3	Village Of Palm Springs, City Of Lake Worth Beach, Village Of Wellington, City Of Greenacres, Lake Worth Community Redevelopment Agency, Palm Springs Community Redevelopment Agency, Acme Improvement District, Lake Worth Drainage District
110	PBTPA-1776	Vision 2050 LRTP	PalmTran Route 64 Improvements	Weekday: 60→30min; Sun: 75→60min. New Sunday service. 104 bus stop improvements. ITS/TSMO: 20 signals	Frequency improvements, Stop improvements	Palm Beach MPO Plan	PalmTran, Palm Beach County	Commissioner District 7, Commissioner District 2, Commissioner District 3, Commissioner District 4	City Of Boynton Beach, City Of Lake Worth Beach, City Of Delray Beach, Town Of Lantana, City Of Greenacres, Delray Beach Community Redevelopment Agency, Lake Worth Community Redevelopment Agency, Boynton Beach Community Redevelopment Agency, Lake Worth D

111	PBTPA-1777	Vision 2050 LRTP	PalmTran Route 70 Improvements	Sun: 75→60min. New Sunday service. 164 bus stop improvements. ITS/TSMO: 31 signals			Frequency improvements, Stop improvements		Palm Beach MPO Plan	PalmTran, Palm Beach County	Commissioner District 7, Commissioner District 2, Commissioner District 3, Commissioner District 4	City Of Boynton Beach, City Of Lake Worth Beach, City Of Delray Beach, Town Of Lantana, City Of Greenacres, Delray Beach Community Redevelopment Agency, Lake Worth Community Redevelopment Agency, Boynton Beach Community Redevelopment Agency, Lake Worth D
112	PBTPA-1796	Vision 2050 LRTP	PalmTran Route x105x Improvements (Gardens Mall to Boca Tri-Rail)	New Express route between Gardens Mall and Boca Raton Tri-Rail. Daily: 60min. 8 bus stop improvements. ITS/TSMO: 19 signals			New route, Express service, Stop improvements		Palm Beach MPO Plan	PalmTran, Palm Beach County	Commissioner District 7, Commissioner District 1, Commissioner District 2, Commissioner District 3, Commissioner District 4	City Of Boynton Beach, City Of Riviera Beach, City Of Lake Worth Beach, City Of Boca Raton, City Of Delray Beach, Town Of Lantana, City Of Palm Beach Gardens, City Of West Palm Beach
113	PBTPA-326	TSM&O Master Plan Executive Summary 2025	10 AVENUE N	NA	Haverhill Road	US 1	TSMO	Multiple	Palm Beach MPO Plan	FDOT	Commissioner District 2, Commissioner District 3	Village Of Palm Springs, City Of Lake Worth Beach, City Of Greenacres, Lake Worth Community Redevelopment Agency, Lake Worth Drainage District
114	PBTPA-333	TSM&O Master Plan Executive Summary 2025	LAKE WORTH ROAD	NA	SR 7	US 1	TSMO	Multiple	Palm Beach MPO Plan	FDOT	Commissioner District 6, Commissioner District 2, Commissioner District 3	Village Of Palm Springs, City Of Lake Worth Beach, City Of Greenacres, Lake Worth Community Redevelopment Agency, Palm Springs Community Redevelopment Agency, Lake Worth Drainage District

115	PBTPA-364	Vision 2050 LRTP	10th Ave N ITS from Kirk Rd to I 95	Project scope will include various ATMS deployment based on the TSM&O strategies identified in the 2021 FDOT District 4 TSM&O Master Plan. Infrastructure deployment may include, but not limited to, fiber communications network, CCTV camera for full coverage, Bluetooth travel time system, MVDS, ADMS, signal upgrade (such as controller upgrades, additional detections, Adaptive System, Transit Signal Priority, UPS). Coordination with the Signal Maintaining Agencies will be needed for signal upgrades.	Project scope will include various ATMS deployment based on the TSM&O strategies identified in the 2021 FDOT District 4 TSM&O Master Plan. Infrastructure deployment may include, but not limited to, fiber communications network, CCTV camera for full coverage, Bluetooth travel time system, MVDS, ADMS, signal upgrade (such as controller upgrades, additional detections, Adaptive System, Transit Signal Priority, UPS). Coordination with the Signal Maintaining Agencies will be needed for signal upgrades.	Multiple	Palm Beach MPO Plan	FDOT	Commissioner District 3	Village Of Palm Springs, City Of Lake Worth Beach, Lake Worth Drainage District
116	PBTPA-381	Vision 2050 LRTP	FEC Railway and South Florida Rail Corridor Amtrak Passenger Service from Miami to Jacksonville	New Passenger Service	New Passenger Service	Multiple	Palm Beach MPO Plan	FDOT	Commissioner District 7, Commissioner District 1, Commissioner District 2, Commissioner District 3, Commissioner District 4	City Of Boynton Beach, Town Of Hypoluxo, Town Of Jupiter, City Of Riviera Beach, City Of Lake Worth Beach, City Of Boca Raton, City Of Delray Beach, Town Of Lake Park, Town Of Lantana, City Of Palm Beach Gardens, Town Of Lake Clarke Shores, Village Of Tequesta, Village Of North Palm Beach, Town Of Mangonia Park, City Of West Palm Beach, West Palm Beach Community Redevelopment Agency, Delray Beach Community Redevelopment Agency, Lake Worth Community Redevelopment Agency, Boca Raton Community

											Redevelopment Agency, Northwood Community Redevelopment Agency, Lake Park Community Redevelopment Agency, Boynton Beach Community Redevelopment Agency, Riviera Beach Community Redevelopment Agency, Lake Worth Drainage District, Northern Palm Beach County Improvement District
117	PBTPA-411	Vision 2050 LRTP	Lake Worth Rd (SR 802) Lake Worth Rd ITS from SR 7 to I 95	Project scope will include various ATMS deployment based on the TSM&O strategies identified in the 2021 FDOT District 4 TSM&O Master Plan. Infrastructure deployment may include, but not limited to, fiber communications network, CCTV camera for full coverage, Bluetooth travel time system, MVDS, ADMS, signal upgrade (such as controller upgrades, additional detections, Adaptive System, Transit Signal Priority, UPS). Coordination with the Signal Maintaining Agencies will be needed for signal upgrades.	Project scope will include various ATMS deployment based on the TSM&O strategies identified in the 2021 FDOT District 4 TSM&O Master Plan. Infrastructure deployment may include, but not limited to, fiber communications network, CCTV camera for full coverage, Bluetooth travel time system, MVDS, ADMS, signal upgrade (such as controller upgrades, additional detections, Adaptive System, Transit Signal Priority, UPS). Coordination with the Signal Maintaining Agencies will be needed for signal upgrades.	Multiple	Palm Beach MPO Plan	FDOT	Commissioner District 6, Commissioner District 3	Village Of Palm Springs, City Of Lake Worth Beach, City Of Greenacres, Lake Worth Community Redevelopment Agency, Palm Springs Community Redevelopment Agency, Lake Worth Drainage District

118	PBTPA-416	Vision 2050 LRTP	US 1 ITS from Northlake Blvd to N Quadrille Blvd and from Southern Blvd to Lucerne Ave	Project scope will include various ATMS deployment based on the TSM&O strategies identified in the 2021 FDOT District 4 TSM&O Master Plan. Infrastructure deployment may include, but not limited to, fiber communications network, CCTV camera for full coverage, Bluetooth travel time system, MVDS, ADMS, signal upgrade (such as controller upgrades, additional detections, Adaptive System, Transit Signal Priority, UPS). Coordination with the Signal Maintaining Agencies will be needed for signal upgrades.	Project scope will include various ATMS deployment based on the TSM&O strategies identified in the 2021 FDOT District 4 TSM&O Master Plan. Infrastructure deployment may include, but not limited to, fiber communications network, CCTV camera for full coverage, Bluetooth travel time system, MVDS, ADMS, signal upgrade (such as controller upgrades, additional detections, Adaptive System, Transit Signal Priority, UPS). Coordination with the Signal Maintaining Agencies will be needed for signal upgrades.	Multiple	Palm Beach MPO Plan	FDOT	Commissioner District 7, Commissioner District 1, Commissioner District 2	City Of Riviera Beach, City Of Lake Worth Beach, Town Of Lake Park, Village Of North Palm Beach, City Of West Palm Beach, West Palm Beach Community Redevelopment Agency, Lake Worth Community Redevelopment Agency, Northwood Community Redevelopment Agency, Riviera Beach Community Redevelopment Agency
119	PBTPA-417	Vision 2050 LRTP	US 1 ITS from Lake Ave to N Federal Hwy	Project scope will include various ATMS deployment based on the TSM&O strategies identified in the 2021 FDOT District 4 TSM&O Master Plan. Infrastructure deployment may include, but not limited to, fiber communications network, CCTV camera for full coverage, Bluetooth travel time system, MVDS, ADMS, signal upgrade (such as controller upgrades, additional detections, Adaptive System, Transit Signal Priority, UPS). Coordination with the Signal Maintaining Agencies will be needed for signal upgrades.	Project scope will include various ATMS deployment based on the TSM&O strategies identified in the 2021 FDOT District 4 TSM&O Master Plan. Infrastructure deployment may include, but not limited to, fiber communications network, CCTV camera for full coverage, Bluetooth travel time system, MVDS, ADMS, signal upgrade (such as controller upgrades, additional detections, Adaptive System, Transit Signal Priority, UPS). Coordination with the Signal Maintaining Agencies will be needed for signal upgrades.	Multiple	Palm Beach MPO Plan	FDOT	Commissioner District 7, Commissioner District 2, Commissioner District 4	Town Of Hypoluxo, City Of Lake Worth Beach, Town Of Lantana, Lake Worth Community Redevelopment Agency

120	PBTPA-434	Vision 2050 LRTP	10th Ave N @ Boutwell Rd intersection improvements	Right turn lane West approach. Widening on Boutwell Rd. to match Municipal project to the South. Signal improvements.	Right turn lane West approach. Widening on Boutwell Rd. to match Municipal project to the South. Signal improvements.	Lake Worth Beach	Palm Beach MPO Plan	Palm Beach County	Commissioner District 3	City Of Lake Worth Beach, Lake Worth Drainage District
121	PBTPA-516	Vision 2050 LRTP	SFRC Fiber Communication	Installation of Fiber Optic Cable along the South Florida Rail Corridor (SFRC).	Installation of Fiber Optic Cable along the South Florida Rail Corridor (SFRC).	Multiple	Palm Beach MPO Plan	SFRTA	Commissioner District 7, Commissioner District 2, Commissioner District 3, Commissioner District 4	City Of Boynton Beach, City Of Lake Worth Beach, City Of Boca Raton, City Of Delray Beach, Town Of Lantana, Town Of Lake Clarke Shores, Town Of Mangonia Park, City Of West Palm Beach, West Palm Beach Community Redevelopment Agency, Northwood Community Redevelopment Agency, Boynton Beach Community Redevelopment Agency, Lake Worth Drainage District
122	PBTPA-517	Vision 2050 LRTP	SFRC Grade Crossings and Signals - Signal Safety Improvements	Railroad crossing rehabilitation and signal safety upgrades in the South Florida Rail Corridor (SFRC).	Railroad crossing rehabilitation and signal safety upgrades in the South Florida Rail Corridor (SFRC).	Multiple	Palm Beach MPO Plan	SFRTA	Commissioner District 7, Commissioner District 2, Commissioner District 3, Commissioner District 4	City Of Boynton Beach, City Of Lake Worth Beach, City Of Boca Raton, City Of Delray Beach, Town Of Lantana, Town Of Lake Clarke Shores, Town Of Mangonia Park, City Of West Palm Beach, West Palm Beach Community Redevelopment Agency, Northwood Community Redevelopment Agency, Boynton Beach Community Redevelopment Agency, Lake Worth Drainage District

123	PBTPA-518	Vision 2050 LRTP	SFRC Wood Tie Conversion to Concrete	Change existing wood ties in the South Florida Rail Corridor to concrete ties.	Change existing wood ties in the South Florida Rail Corridor to concrete ties.	Multiple	Palm Beach MPO Plan	SFRTA	Commissioner District 7, Commissioner District 2, Commissioner District 3, Commissioner District 4	City Of Boynton Beach, City Of Lake Worth Beach, City Of Boca Raton, City Of Delray Beach, Town Of Lantana, Town Of Lake Clarke Shores, Town Of Mangonia Park, City Of West Palm Beach, West Palm Beach Community Redevelopment Agency, Northwood Community Redevelopment Agency, Boynton Beach Community Redevelopment Agency, Lake Worth Drainage District
124	PBTPA-520	Vision 2050 LRTP	Tri-Rail New Automated Fare Collection System (AFCS)	A new Automated Fare Collecton System (AFCS) for Tri-Rail stations	A new Automated Fare Collecton System (AFCS) for Tri-Rail stations	Multiple	Palm Beach MPO Plan	SFRTA	Commissioner District 7, Commissioner District 2, Commissioner District 3, Commissioner District 4	City Of Boynton Beach, City Of Lake Worth Beach, City Of Boca Raton, City Of Delray Beach, Town Of Mangonia Park, City Of West Palm Beach, West Palm Beach Community Redevelopment Agency, Lake Worth Drainage District
125	PBTPA-554	Vision 2050 LRTP	I 95 Managed Lanes from 6th Ave S to North of Okeechobee Blvd	Managed Lanes	Managed Lanes	Multiple	Palm Beach MPO Plan	FDOT	Commissioner District 7, Commissioner District 2, Commissioner District 3	City Of Lake Worth Beach, City Of West Palm Beach, Lake Worth Community Redevelopment Agency
126	PBTPA-556	Vision 2050 LRTP	I 95 Managed Lanes from South of Linton Blvd to 6th Ave S	Managed Lanes	Managed Lanes	Multiple	Palm Beach MPO Plan	FDOT	Commissioner District 7, Commissioner District 2, Commissioner District 3, Commissioner District 4	City Of Boynton Beach, City Of Lake Worth Beach, City Of Delray Beach, Town Of Lantana, Delray Beach Community Redevelopment Agency, Boynton Beach Community Redevelopment Agency, Lake Worth Drainage District

127	PBTPA-577	Vision 2050 LRTP	Tri-Rail Positive Train Control (PTC)	PTC Installation, Engineering, Project Management, and Testing for exisitng Tri-Rail fleet.	PTC Installation, Engineering, Project Management, and Testing for exisitng Tri-Rail fleet.	Multiple	Palm Beach MPO Plan	SFRTA	Commissioner District 7, Commissioner District 2, Commissioner District 3, Commissioner District 4	City Of Boynton Beach, City Of Lake Worth Beach, City Of Boca Raton, City Of Delray Beach, Town Of Lantana, Town Of Lake Clarke Shores, Town Of Mangonia Park, City Of West Palm Beach, West Palm Beach Community Redevelopment Agency, Northwood Community Redevelopment Agency, Boynton Beach Community Redevelopment Agency, Lake Worth Drainage District
128	PBTPA-578	Vision 2050 LRTP	SFRC System Control Points Replacement in Palm Beach County	Replacement of SFRC System Control Points located in Palm Beach County	Replacement of SFRC System Control Points located in Palm Beach County	Multiple	Palm Beach MPO Plan	SFRTA	Commissioner District 7, Commissioner District 2, Commissioner District 3, Commissioner District 4	City Of Boynton Beach, City Of Lake Worth Beach, City Of Boca Raton, City Of Delray Beach, Town Of Lantana, Town Of Lake Clarke Shores, Town Of Mangonia Park, City Of West Palm Beach, West Palm Beach Community Redevelopment Agency, Northwood Community Redevelopment Agency, Boynton Beach Community Redevelopment Agency, Lake Worth Drainage District
129	PBTPA-778	Vision 2050 LRTP	I 95 Interchange Modification @ 6th Ave South	Reconstruct interchange (add lanes) to increase Capacity	Reconstruct interchange (add lanes) to increase Capacity	Lake Worth Beach	Palm Beach MPO Plan	FDOT	Commissioner District 2, Commissioner District 3	City Of Lake Worth Beach
130	PBTPA-779	Vision 2050 LRTP	I 95 Interchange Modification @ 10th Ave North	Construct a Diverging Diamond Interchange	Construct a Diverging Diamond Interchange	Lake Worth Beach	Palm Beach MPO Plan	FDOT	Commissioner District 3	City Of Lake Worth Beach

131	PBTPA-803	Vision 2050 LRTP	US 1 from Camino Real Rd to Indiantown Rd	561 Plan Transit Corridor: New enhanced transit service with associated multimodal facilities	561 Plan Transit Corridor: New enhanced transit service with associated multimodal facilities	Multiple	Palm Beach MPO Plan	Palm Beach MPO	Commissioner District 7, Commissioner District 1, Commissioner District 2, Commissioner District 4	City Of Boynton Beach, Town Of Juno Beach, Town Of Hypoluxo, Town Of Jupiter, City Of Riviera Beach, City Of Lake Worth Beach, City Of Boca Raton, City Of Delray Beach, Town Of Lake Park, Town Of Lantana, City Of Palm Beach Gardens, Village Of North Palm Beach, City Of West Palm Beach, West Palm Beach Community Redevelopment Agency, Delray Beach Community Redevelopment Agency, Lake Worth Community Redevelopment Agency, Boca Raton Community Redevelopment Agency, Northwood Community Redevelopment Agency, Boynton Beach Community Redevelopment Agency, Riviera Beach Community Redevelopment Agency, Jupiter Community Redevelopment Agency
132	PBTPA-808	Vision 2050 LRTP	US 1 Lane Repurpising from Dixie/Federal Junction to Gregory Rd in Lake Worth Beach	Lane Repurposing from 4L to 3L; associated multimodal facilities	Lane Repurposing from 4L to 3L; associated multimodal facilities	Lake Worth Beach	Palm Beach MPO Plan	Palm Beach MPO	Commissioner District 7, Commissioner District 2	City Of Lake Worth Beach, Town Of Lantana, City Of West Palm Beach, Lake Worth Community Redevelopment Agency
133	PBTPA-814	Vision 2050 LRTP	Lake Worth Rd (SR 802) ITS from SR 7 to US 1 and SR 7 from Lake Worth Rd to Forest Hill Blvd	Implement Transit Signal Prioritization	Implement Transit Signal Prioritization	Multiple	Palm Beach MPO Plan	PalmTran	Commissioner District 6, Commissioner District 2, Commissioner District 3	Village Of Palm Springs, City Of Lake Worth Beach, Village Of Wellington, City Of Greenacres, Lake Worth Community Redevelopment

										Agency, Palm Springs Community Redevelopment Agency, Lake Worth Drainage District
134	PBTPA-818	Vision 2050 LRTP	US 1 at SE 1st St, 7th Ave N, 10th Ave N, 13th Ave N; Boynton Beach Blvd at US-1, Congress Ave, Seacrest Blvd, Miltary Trl, Hagen Ranch Rd; Congress Ave at Dolan Rd; Atlantic Ave at Hamlet Dr; Lake Ave at SR A1A (include w/ FM 4476631)	Replace span wire traffic signals with mast arms and steel strain pole span wires and upgrade supporting infrastructure. Upgrade to mast arm signals; enhanced pedestrian signals and detection; upgrade ITS elements and roadway lighting; curb ramp and sidewalk upgrades to meet ADA.	Replace span wire traffic signals with mast arms and steel strain pole span wires and upgrade supporting infrastructure. Upgrade to mast arm signals; enhanced pedestrian signals and detection; upgrade ITS elements and roadway lighting; curb ramp and sidewalk upgrades to meet ADA.	Multiple	Palm Beach MPO Plan	Palm Beach County	Commissioner District 7, Commissioner District 2, Commissioner District 3, Commissioner District 4, Commissioner District 5	City Of Boynton Beach, Village Of Palm Springs, City Of Lake Worth Beach, City Of Delray Beach, Delray Beach Community Redevelopment Agency, Lake Worth Community Redevelopment Agency, Boynton Beach Community Redevelopment Agency, Lake Worth Drainage District
135	PBTPA-849	Vision 2050 LRTP	South East Coast St and S. H Street	Reconstruct roadways to one-way pair with 4' designated bike lanes	Reconstruct roadways to one-way pair with 4' designated bike lanes	Lake Worth Beach	Palm Beach MPO Plan	Lake Worth Beach	Commissioner District 2	City Of Lake Worth Beach, Lake Worth Community Redevelopment Agency
136	PBTPA-992	Vision 2050 LRTP	FEC Railway Passenger Service from Broward County Line to Jupiter	New Commuter Rail passenger service with stations in Boca Raton, Delray Beach,Boynton Beach, Lake Worth and West Palm Beach	New Commuter Rail passenger service with stations in Boca Raton, Delray Beach,Boynton Beach, Lake Worth and West Palm Beach	Multiple	Palm Beach MPO Plan	Palm Beach MPO	Commissioner District 7, Commissioner District 1, Commissioner District 2, Commissioner District 3, Commissioner District 4	City Of Boynton Beach, Town Of Hypoluxo, Town Of Jupiter, City Of Lake Worth Beach, City Of Boca Raton, City Of Delray Beach, Town Of Lantana, City Of West Palm Beach, West Palm Beach Community Redevelopment Agency, Delray Beach Community Redevelopment Agency, Lake Worth Community Redevelopment Agency, Boca Raton Community Redevelopment Agency, Northwood Community Redevelopment Agency, Boynton Beach Community Redevelopment Agency, Northern Palm

										Beach County Improvement District
137	PBTPA-999	Vision 2050 LRTP	Lake Worth Rd Enhanced Transit from SR 7 to US 1 and SR 7 from Lake Worth Rd to Forest Hill Blvd	Enhanced transit & associated multimodal improvements on Lake Worth Rd from SR 7 to US 1 and SR 7 from Lake Worth Rd to Forest Hill Blvd	Enhanced transit & associated multimodal improvements on Lake Worth Rd from SR 7 to US 1 and SR 7 from Lake Worth Rd to Forest Hill Blvd	Multiple	Palm Beach MPO Plan	Palm Beach MPO	Commissioner District 6, Commissioner District 2, Commissioner District 3	Village Of Palm Springs, City Of Lake Worth Beach, Village Of Wellington, City Of Greenacres, Lake Worth Community Redevelopment Agency, Palm Springs Community Redevelopment Agency, Lake Worth Drainage District
138	SFRTA-2	SFRTA 20-Year Capital Plan	Corridor Station Rehabilitation	Comprehensive rehabilitation of Tri-Rail Stations along the SFRC	Comprehensive rehabilitation of Tri-Rail Stations along the SFRC		Local		Commissioner District 7, Commissioner District 2, Commissioner District 3, Commissioner District 4	City Of Boynton Beach, City Of Lake Worth Beach, City Of Boca Raton, City Of Delray Beach, Town Of Mangonia Park, City Of West Palm Beach, West Palm Beach Community Redevelopment Agency, Lake Worth Drainage District
139	SFRTA-3	SFRTA 20-Year Capital Plan	SFRC Trespass Prevention	Installation of approximately 3.3 miles (17,500 feet) of high-security fencing along the South Florida Rail Corridor (SFRC)	Installation of approximately 3.3 miles (17,500 feet) of high-security fencing along the South Florida Rail Corridor (SFRC)				Commissioner District 7, Commissioner District 3	City Of Lake Worth Beach, City Of West Palm Beach, West Palm Beach Community Redevelopment Agency

140	PBTPA-1797	PBC Passenger Rail Study	FEC Corridor Commuter Rail	Commuter rail transit service along the FEC tracks in Palm Beach County	Palmetto Park Rd	Toney Penna Dr	Commuter Rail	Multiple	Palm Beach MPO Plan	FDOT	Commissioner District 1, Commissioner District 2, Commissioner District 3, Commissioner District 4, Commissioner District 7	Town Of Jupiter, City Of Palm Beach Gardens, Northern Palm Beach County Improvement District, City of Riviera Beach, City Of West Palm Beach, West Palm Beach Community Redevelopment Agency, City Of Lake Worth Beach, Lake Worth Community Redevelopment Agency, City Of Boynton Beach, Boynton Beach Community Redevelopment Agency, City Of Delray Beach, Delray Beach Community Redevelopment Agency, City Of Boca Raton, Boca Raton Community Redevelopment Agency

Lantana

Line Number	Project ID	Plan	Name	Project Description	From	To	Type	Municipality	Source	Sponsor	Commissioner District	Governing Body
1	LWB-15	Bicycle Network Plan	Wingfield Street	Will require lane narrowing and re-striping	NA	NA	Bike Lanes (North-South)	Lake Worth Beach	Municipal Plan	Lake Worth Beach	Commissioner District 7	City Of Lake Worth Beach, Town Of Lantana
2	LWB-16	Bicycle Network Plan	Dixie Highway	Will require significant modifications, coordinate with FDOT	NA	NA	Bike Lanes (North-South)	Lake Worth Beach	Municipal Plan	Lake Worth Beach	Commissioner District 7, Commissioner District 2	City Of Lake Worth Beach, Town Of Lantana, City Of West Palm Beach, Lake Worth Community Redevelopment Agency
3	LWB-42	Bicycle Network Plan	Federal Highway	Signing improvement	NA	NA	Share the Road (North-South)	Lake Worth Beach	Municipal Plan	Lake Worth Beach	Commissioner District 7, Commissioner District 2	City Of Lake Worth Beach, Town Of Lantana, City Of West Palm Beach, Lake Worth Community Redevelopment Agency
4	LWB-44	Bicycle Network Plan	FEC Trail	Rail-with-trail project, coordinate with FDOT and SFECC Study	NA	NA	Off-Street Path	Lake Worth Beach	Municipal Plan	Lake Worth Beach	Commissioner District 7, Commissioner District 2, Commissioner District 3	City Of Lake Worth Beach, Town Of Lantana, City Of West Palm Beach, Lake Worth Community Redevelopment Agency
5	LWB-9	Bicycle Network Plan	High Ridge Road	Will require adding asphalt	NA	NA	Bike Lanes (North-South)	Lake Worth Beach	Municipal Plan	Lake Worth Beach	Commissioner District 2	City Of Lake Worth Beach, Town Of Lantana
6	PBIA-44	PBIADowntown West Palm Beach Grade-Separated Autonomous Connector (APM)	Hypoluxo	Proposed grade-separated automated people mover system connecting Palm Beach International Airport (PBIA) to Downtown West Palm Beach via an elevated, dedicated guideway using autonomous vehicle technology			Proposed grade-separated automated people mover system connecting Palm Beach International Airport (PBIA) to Downtown West Palm Beach via an elevated, dedicated guideway using autonomous vehicle technology		Local	PBC / PBIA	Commissioner District 7, Commissioner District 4	Town Of Hypoluxo, Town Of Lantana
7	PBIA-45	PBIADowntown West Palm Beach Grade-Separated Autonomous Connector (APM)	Lantana	Proposed grade-separated automated people mover system connecting Palm Beach International Airport (PBIA) to Downtown West Palm Beach via an elevated, dedicated guideway using autonomous vehicle technology			Proposed grade-separated automated people mover system connecting Palm Beach International Airport (PBIA) to Downtown West Palm Beach via an elevated, dedicated guideway using autonomous vehicle technology		Local	PBC / PBIA	Commissioner District 7	Town Of Lantana

Line Number	Project ID	Plan	Name	Project Description	From	To	Type	Municipality	Source	Sponsor	Commissioner District	Governing Body
8	PBIA-7	PBIADowntown West Palm Beach Grade-Separated Autonomous Connector (APM)	APM South	Proposed grade-separated automated people mover system connecting Palm Beach International Airport (PBIA) to Downtown West Palm Beach via an elevated, dedicated guideway using autonomous vehicle technology			Proposed grade-separated automated people mover system connecting Palm Beach International Airport (PBIA) to Downtown West Palm Beach via an elevated, dedicated guideway using autonomous vehicle technology		Local	PBC / PBIA	Commissioner District 7, Commissioner District 2, Commissioner District 4	City Of Boynton Beach, Town Of Hypoluxo, City Of Lake Worth Beach, City Of Boca Raton, City Of Delray Beach, Town Of Lantana, City Of West Palm Beach, West Palm Beach Community Redevelopment Agency, Delray Beach Community Redevelopment Agency, Lake Worth Community Redevelopment Agency, Boca Raton Community Redevelopment Agency, Boynton Beach Community Redevelopment Agency
9	PBTPA-1003	Vision 2050 LRTP	SUN Trail North-South along Atlantic Coast	Completion of the SUN Trail and East Coast Greenway, generally along the US1 or A1A corridor, from Broward County to Martin County.			Completion of the SUN Trail and East Coast Greenway, generally along the US1 or A1A corridor, from Broward County to Martin County.	Multiple	Palm Beach MPO Plan	Palm Beach MPO	Commissioner District 7, Commissioner District 1, Commissioner District 2, Commissioner District 4	Town Of Manalapan, City Of Boynton Beach, Town Of Juno Beach, Town Of Highland Beach, Town Of Ocean Ridge, Town Of Briny Breezes, Town Of Jupiter, City Of Riviera Beach, Town Of Gulf Stream, City Of Lake Worth Beach, City Of Boca Raton, City Of Delray Beach, Town Of Lantana, City Of Palm Beach Gardens, Village Of Tequesta, Village Of North Palm Beach, City Of West Palm Beach, West Palm Beach Community Redevelopment Agency, Delray Beach Community Redevelopment Agency, Lake Worth Community Redevelopment Agency, Northwood Community Redevelopment Agency, Riviera Beach Community Redevelopment Agency, Jupiter Community Redevelopment Agency
10	PBTPA-1025	Vision 2050 LRTP	SR 5 (US 1)	Jurisdiction: Lake Worth. Project Bounds: Federal Hwy - C-51 Canal. Description: .			Jurisdiction: Lake Worth. Project Bounds: Federal Hwy - C-51 Canal. Description: .	Lake Worth Beach	Palm Beach MPO Plan	Palm Beach MPO	Commissioner District 7, Commissioner District 2	City Of Lake Worth Beach, Town Of Lantana, Lake Worth Community Redevelopment Agency

Line Number	Project ID	Plan	Name	Project Description	From	To	Type	Municipality	Source	Sponsor	Commissioner District	Governing Body
11	PBTPA-1026	Vision 2050 LRTP	SR 5 (US 1)	Jurisdiction: Lantana. Project Bounds: Hypoluxo Rd - Waterway St. Description: .			Jurisdiction: Lantana. Project Bounds: Hypoluxo Rd - Waterway St. Description: .	Lantana	Palm Beach MPO Plan	Palm Beach MPO	Commissioner District 7, Commissioner District 4	Town Of Hypoluxo, Town Of Lantana
12	PBTPA-1096	Vision 2050 LRTP	I 95 Express Lanes from Broward County to Martin County	I-95 Managed Lanes Master Plan (Palm Beach County)			I-95 Managed Lanes Master Plan (Palm Beach County)		Palm Beach MPO Plan	FDOT SIS	Commissioner District 7, Commissioner District 1, Commissioner District 2, Commissioner District 3, Commissioner District 4	City Of Boynton Beach, Town Of Jupiter, City Of Riviera Beach, City Of Lake Worth Beach, City Of Boca Raton, City Of Delray Beach, Town Of Lantana, City Of Palm Beach Gardens, City Of West Palm Beach, Delray Beach Community Redevelopment Agency, Lake Worth Community Redevelopment Agency, Boynton Beach Community Redevelopment Agency, Lake Worth Drainage District, Northern Palm Beach County Improvement District, South Indian River Water Control District
13	PBTPA-1314	Vision 2050 LRTP	Lantana Rd from High Ridge Rd to I 95 lane addition	Add RTL Costco - Open 3rd WBT ,Improvement Segment in Miles = 0.3			Add RTL Costco - Open 3rd WBT ,Improvement Segment in Miles = 0.3		Palm Beach MPO Plan	Palm Beach County	Commissioner District 7, Commissioner District 2	Town Of Lantana
14	PBTPA-1315	Vision 2050 LRTP	Lantana Rd from I 95 to Andrew Redding Rd lane addition	3rd. Thru Lane Add/Pick-up at I 95 NB On/Off. Need R/W ,Improvement Segment in Miles = 0.3			3rd. Thru Lane Add/Pick-up at I 95 NB On/Off. Need R/W ,Improvement Segment in Miles = 0.3		Palm Beach MPO Plan	Palm Beach County	Commissioner District 7	Town Of Lantana
15	PBTPA-1319	Vision 2050 LRTP	Ocean Ave/Lantana Rd from US-1 to ICWW lane addition	Requires an additional two lane ICWW Crossing parallel to the existing 2 lanes. ,Improvement Segment in Miles = 0.8			Requires an additional two lane ICWW Crossing parallel to the existing 2 lanes. ,Improvement Segment in Miles = 0.8		Palm Beach MPO Plan	Palm Beach County	Commissioner District 7, Commissioner District 4	Town Of Manalapan, Town Of Lantana
16	PBTPA-1501	Vision 2050 LRTP	A1A Drainage Improvements in Manalapan and Lantana	Along SR A1A in Manalapan and Lantana, drainage improvements are needed to combat king tide flooding. These could include outfall improvements and a seawall or two.			Along SR A1A in Manalapan and Lantana, drainage improvements are needed to combat king tide flooding. These could include outfall improvements and a seawall or two.		Palm Beach MPO Plan	FDOT	Commissioner District 4	Town Of Manalapan, Town Of Lantana

Line Number	Project ID	Plan	Name	Project Description	From	To	Type	Municipality	Source	Sponsor	Commissioner District	Governing Body
17	PBTPA-1587	Vision 2050 LRTP	Countywide Intersection Improvements	Intersection Improvements to Congress Ave. and 6th Ave., Congress Ave. and SW 30th Ave., Congress Ave. and Golf Rd. / SW 23rd Ave., Hypoluxo Rd. and Seacrest Blvd., Congress Ave. and Lake Worth Rd., 10th Ave. N. and Davis Rd., CR-880 and CR 700, Haverhill Rd. and 45th St., Donald Ross Rd. and Height Blvd.			Intersection Improvements to Congress Ave. and 6th Ave., Congress Ave. and SW 30th Ave., Congress Ave. and Golf Rd. / SW 23rd Ave., Hypoluxo Rd. and Seacrest Blvd., Congress Ave. and Lake Worth Rd., 10th Ave. N. and Davis Rd., CR-880 and CR 700, Haverhill Rd. and 45th St., Donald Ross Rd. and Height Blvd.		Palm Beach MPO Plan	Palm Beach County	Commissioner District 7, Commissioner District 6, Commissioner District 1, Commissioner District 3, Commissioner District 4	City Of Boynton Beach, Village Of Palm Springs, Town Of Jupiter, City Of Boca Raton, Town Of Lantana, City Of West Palm Beach, Palm Springs Community Redevelopment Agency, Lake Worth Drainage District, Northern Palm Beach County Improvement District
18	PBTPA-1755	Vision 2050 LRTP	PalmTran Route 1 Improvements (US 1)	Weekday: 20→15min; Sat: 30→20min; Sun: 30→20min. Enhanced transit shelters. 374 bus stop improvements. ITS/TSMO: 127 signals			Frequency improvements, Shelter enhancements, Stop improvements		Palm Beach MPO Plan	PalmTran, Palm Beach MPO, Palm Beach County	Commissioner District 7, Commissioner District 1, Commissioner District 2, Commissioner District 4	City Of Boynton Beach, Town Of Hypoluxo, City Of Riviera Beach, City Of Lake Worth Beach, City Of Boca Raton, City Of Delray Beach, Town Of Lake Park, Town Of Lantana, City Of Palm Beach Gardens, Village Of North Palm Beach, City Of West Palm Beach, West
19	PBTPA-1775	Vision 2050 LRTP	PalmTran Route 63 Improvements	Weekday: 60→20min; Sat: 60→30min; Sun: 60→30min. 121 bus stop improvements. ITS/TSMO: 39 signals			Frequency improvements, Stop improvements		Palm Beach MPO Plan	PalmTran, Palm Beach County	Commissioner District 7, Commissioner District 2, Commissioner District 3, Commissioner District 4	City Of Atlantis, Town Of Lantana, City Of West Palm Beach, City Of Greenacres, Lake Worth Drainage District, Northern Palm Beach County Improvement District
20	PBTPA-1776	Vision 2050 LRTP	PalmTran Route 64 Improvements	Weekday: 60→30min; Sun: 75→60min. New Sunday service. 104 bus stop improvements. ITS/TSMO: 20 signals			Frequency improvements, Stop improvements		Palm Beach MPO Plan	PalmTran, Palm Beach County	Commissioner District 7, Commissioner District 2, Commissioner District 3, Commissioner District 4	City Of Boynton Beach, City Of Lake Worth Beach, City Of Delray Beach, Town Of Lantana, City Of Greenacres, Delray Beach Community Redevelopment Agency, Lake Worth Community Redevelopment Agency, Boynton Beach Community Redevelopment Agency, Lake Worth D

Line Number	Project ID	Plan	Name	Project Description	From	To	Type	Municipality	Source	Sponsor	Commissioner District	Governing Body
21	PBTPA-1777	Vision 2050 LRTP	PalmTran Route 70 Improvements	Sun: 75→60min. New Sunday service. 164 bus stop improvements. ITS/TSMO: 31 signals			Frequency improvements, Stop improvements		Palm Beach MPO Plan	PalmTran, Palm Beach County	Commissioner District 7, Commissioner District 2, Commissioner District 3, Commissioner District 4	City Of Boynton Beach, City Of Lake Worth Beach, City Of Delray Beach, Town Of Lantana, City Of Greenacres, Delray Beach Community Redevelopment Agency, Lake Worth Community Redevelopment Agency, Boynton Beach Community Redevelopment Agency, Lake Worth D
22	PBTPA-1791	Vision 2050 LRTP	PalmTran Route 65 Improvements (Hypoluxo Rd)	New route on Hypoluxo. Weekday: 30min; Weekend: 60min. 9 bus stop improvements. ITS/TSMO: 17 signals			New route, Frequency improvements, Stop improvements		Palm Beach MPO Plan	PalmTran, Palm Beach County	Commissioner District 7, Commissioner District 2, Commissioner District 3	City Of Boynton Beach, Town Of Lantana, Lake Worth Drainage District
23	PBTPA-1796	Vision 2050 LRTP	PalmTran Route x105x Improvements (Gardens Mall to Boca Tri-Rail)	New Express route between Gardens Mall and Boca Raton Tri-Rail. Daily: 60min. 8 bus stop improvements. ITS/TSMO: 19 signals			New route, Express service, Stop improvements		Palm Beach MPO Plan	PalmTran, Palm Beach County	Commissioner District 7, Commissioner District 1, Commissioner District 2, Commissioner District 3, Commissioner District 4	City Of Boynton Beach, City Of Riviera Beach, City Of Lake Worth Beach, City Of Boca Raton, City Of Delray Beach, Town Of Lantana, City Of Palm Beach Gardens, City Of West Palm Beach
24	PBTPA-329	TSM&O Master Plan Executive Summary 2025	LANTANA ROAD	NA	Military Trail	US 1	TSMO	Multiple	Palm Beach MPO Plan	FDOT	Commissioner District 7, Commissioner District 2, Commissioner District 3	City Of Atlantis, Town Of Lantana, Lake Worth Drainage District

Line Number	Project ID	Plan	Name	Project Description	From	To	Type	Municipality	Source	Sponsor	Commissioner District	Governing Body
25	PBTPA-381	Vision 2050 LRTP	FEC Railway and South Florida Rail Corridor Amtrak Passenger Service from Miami to Jacksonville	New Passenger Service			New Passenger Service	Multiple	Palm Beach MPO Plan	FDOT	Commissioner District 7, Commissioner District 1, Commissioner District 2, Commissioner District 3, Commissioner District 4	City Of Boynton Beach, Town Of Hypoluxo, Town Of Jupiter, City Of Riviera Beach, City Of Lake Worth Beach, City Of Boca Raton, City Of Delray Beach, Town Of Lake Park, Town Of Lantana, City Of Palm Beach Gardens, Town Of Lake Clarke Shores, Village Of Tequesta, Village Of North Palm Beach, Town Of Mangonia Park, City Of West Palm Beach, West Palm Beach Community Redevelopment Agency, Delray Beach Community Redevelopment Agency, Lake Worth Community Redevelopment Agency, Boca Raton Community Redevelopment Agency, Northwood Community Redevelopment Agency, Lake Park Community Redevelopment Agency, Boynton Beach Community Redevelopment Agency, Riviera Beach Community Redevelopment Agency, Lake Worth Drainage District, Northern Palm Beach County Improvement District
26	PBTPA-412	Vision 2050 LRTP	Lantana Rd ITS from High Ridge Rd to I 95	Project scope will include various ATMS deployment based on the TSM&O strategies identified in the 2021 FDOT District 4 TSM&O Master Plan. Infrastructure deployment may include, but not limited to, fiber communications network, CCTV camera for full coverage, Bluetooth travel time system, MVDS, ADMS, signal upgrade (such as controller upgrades, additional detections, Adaptive System, Transit Signal Priority, UPS).			Project scope will include various ATMS deployment based on the TSM&O strategies identified in the 2021 FDOT District 4 TSM&O Master Plan. Infrastructure deployment may include, but not limited to, fiber communications network, CCTV camera for full coverage, Bluetooth travel time system, MVDS, ADMS, signal upgrade (such as controller upgrades, additional detections, Adaptive System, Transit Signal Priority, UPS).	Lantana	Palm Beach MPO Plan	FDOT	Commissioner District 7, Commissioner District 2	Town Of Lantana

Line Number	Project ID	Plan	Name	Project Description	From	To	Type	Municipality	Source	Sponsor	Commissioner District	Governing Body
				Coordination with the Signal Maintaining Agencies will be needed for signal upgrades.			Coordination with the Signal Maintaining Agencies will be needed for signal upgrades.					
27	PBTPA-417	Vision 2050 LRTP	US 1 ITS from Lake Ave to N Federal Hwy	Project scope will include various ATMS deployment based on the TSM&O strategies identified in the 2021 FDOT District 4 TSM&O Master Plan. Infrastructure deployment may include, but not limited to, fiber communications network, CCTV camera for full coverage, Bluetooth travel time system, MVDS, ADMS, signal upgrade (such as controller upgrades, additional detections, Adaptive System, Transit Signal Priority, UPS). Coordination with the Signal Maintaining Agencies will be needed for signal upgrades.			Project scope will include various ATMS deployment based on the TSM&O strategies identified in the 2021 FDOT District 4 TSM&O Master Plan. Infrastructure deployment may include, but not limited to, fiber communications network, CCTV camera for full coverage, Bluetooth travel time system, MVDS, ADMS, signal upgrade (such as controller upgrades, additional detections, Adaptive System, Transit Signal Priority, UPS). Coordination with the Signal Maintaining Agencies will be needed for signal upgrades.	Multiple	Palm Beach MPO Plan	FDOT	Commissioner District 7, Commissioner District 2, Commissioner District 4	Town Of Hypoluxo, City Of Lake Worth Beach, Town Of Lantana, Lake Worth Community Redevelopment Agency
28	PBTPA-447	Vision 2050 LRTP	E Ocean Ave over Hypoluxo Island bridge repairs	IST project to replace the existing Bridge due to degradation of structural integrity.			IST project to replace the existing Bridge due to degradation of structural integrity.	Lantana	Palm Beach MPO Plan	Palm Beach County	Commissioner District 7, Commissioner District 4	Town Of Lantana
29	PBTPA-516	Vision 2050 LRTP	SFRC Fiber Communication	Installation of Fiber Optic Cable along the South Florida Rail Corridor (SFRC).			Installation of Fiber Optic Cable along the South Florida Rail Corridor (SFRC).	Multiple	Palm Beach MPO Plan	SFRTA	Commissioner District 7, Commissioner District 2, Commissioner District 3, Commissioner District 4	City Of Boynton Beach, City Of Lake Worth Beach, City Of Boca Raton, City Of Delray Beach, Town Of Lantana, Town Of Lake Clarke Shores, Town Of Mangonia Park, City Of West Palm Beach, West Palm Beach Community Redevelopment Agency, Northwood Community Redevelopment Agency, Boynton Beach Community Redevelopment Agency, Lake Worth Drainage District

Line Number	Project ID	Plan	Name	Project Description	From	To	Type	Municipality	Source	Sponsor	Commissioner District	Governing Body
30	PBTPA-517	Vision 2050 LRTP	SFRC Grade Crossings and Signals - Signal Safety Improvements	Railroad crossing rehabilitation and signal safety upgrades in the South Florida Rail Corridor (SFRC).			Railroad crossing rehabilitation and signal safety upgrades in the South Florida Rail Corridor (SFRC).	Multiple	Palm Beach MPO Plan	SFRTA	Commissioner District 7, Commissioner District 2, Commissioner District 3, Commissioner District 4	City Of Boynton Beach, City Of Lake Worth Beach, City Of Boca Raton, City Of Delray Beach, Town Of Lantana, Town Of Lake Clarke Shores, Town Of Mangonia Park, City Of West Palm Beach, West Palm Beach Community Redevelopment Agency, Northwood Community Redevelopment Agency, Boynton Beach Community Redevelopment Agency, Lake Worth Drainage District
31	PBTPA-518	Vision 2050 LRTP	SFRC Wood Tie Conversion to Concrete	Change existing wood ties in the South Florida Rail Corridor to concrete ties.			Change existing wood ties in the South Florida Rail Corridor to concrete ties.	Multiple	Palm Beach MPO Plan	SFRTA	Commissioner District 7, Commissioner District 2, Commissioner District 3, Commissioner District 4	City Of Boynton Beach, City Of Lake Worth Beach, City Of Boca Raton, City Of Delray Beach, Town Of Lantana, Town Of Lake Clarke Shores, Town Of Mangonia Park, City Of West Palm Beach, West Palm Beach Community Redevelopment Agency, Northwood Community Redevelopment Agency, Boynton Beach Community Redevelopment Agency, Lake Worth Drainage District
32	PBTPA-556	Vision 2050 LRTP	I 95 Managed Lanes from South of Linton Blvd to 6th Ave S	Managed Lanes			Managed Lanes	Multiple	Palm Beach MPO Plan	FDOT	Commissioner District 7, Commissioner District 2, Commissioner District 3, Commissioner District 4	City Of Boynton Beach, City Of Lake Worth Beach, City Of Delray Beach, Town Of Lantana, Delray Beach Community Redevelopment Agency, Boynton Beach Community Redevelopment Agency, Lake Worth Drainage District

Line Number	Project ID	Plan	Name	Project Description	From	To	Type	Municipality	Source	Sponsor	Commissioner District	Governing Body
33	PBTPA-577	Vision 2050 LRTP	Tri-Rail Positive Train Control (PTC)	PTC Installation, Engineering, Project Management, and Testing for exisitng Tri-Rail fleet.			PTC Installation, Engineering, Project Management, and Testing for exisitng Tri-Rail fleet.	Multiple	Palm Beach MPO Plan	SFRTA	Commissioner District 7, Commissioner District 2, Commissioner District 3, Commissioner District 4	City Of Boynton Beach, City Of Lake Worth Beach, City Of Boca Raton, City Of Delray Beach, Town Of Lantana, Town Of Lake Clarke Shores, Town Of Mangonia Park, City Of West Palm Beach, West Palm Beach Community Redevelopment Agency, Northwood Community Redevelopment Agency, Boynton Beach Community Redevelopment Agency, Lake Worth Drainage District
34	PBTPA-578	Vision 2050 LRTP	SFRC System Control Points Replacement in Palm Beach County	Replacement of SFRC System Control Points located in Palm Beach County			Replacement of SFRC System Control Points located in Palm Beach County	Multiple	Palm Beach MPO Plan	SFRTA	Commissioner District 7, Commissioner District 2, Commissioner District 3, Commissioner District 4	City Of Boynton Beach, City Of Lake Worth Beach, City Of Boca Raton, City Of Delray Beach, Town Of Lantana, Town Of Lake Clarke Shores, Town Of Mangonia Park, City Of West Palm Beach, West Palm Beach Community Redevelopment Agency, Northwood Community Redevelopment Agency, Boynton Beach Community Redevelopment Agency, Lake Worth Drainage District
35	PBTPA-776	Vision 2050 LRTP	I 95 Interchange Modification @ Hypoluxo Rd	Reconstruct bridge over I 95 and the SFRC railroad tracks to accommodate Diverging Diamond Interchange (DDI) configuration.			Reconstruct bridge over I 95 and the SFRC railroad tracks to accommodate Diverging Diamond Interchange (DDI) configuration.	Lantana	Palm Beach MPO Plan	FDOT	Commissioner District 7, Commissioner District 2	Town Of Lantana
36	PBTPA-777	Vision 2050 LRTP	I 95 Interchange Modification @ Lantana Rd	Reconstruct into a Diverging Diamond Interchange (DDI)			Reconstruct into a Diverging Diamond Interchange (DDI)	Lantana	Palm Beach MPO Plan	FDOT	Commissioner District 7, Commissioner District 2	Town Of Lantana

Line Number	Project ID	Plan	Name	Project Description	From	To	Type	Municipality	Source	Sponsor	Commissioner District	Governing Body
37	PBTPA-803	Vision 2050 LRTP	US 1 from Camino Real Rd to Indiantown Rd	561 Plan Transit Corridor: New enhanced transit service with associated multimodal facilities			561 Plan Transit Corridor: New enhanced transit service with associated multimodal facilities	Multiple	Palm Beach MPO Plan	Palm Beach MPO	Commissioner District 7, Commissioner District 1, Commissioner District 2, Commissioner District 4	City Of Boynton Beach, Town Of Juno Beach, Town Of Hypoluxo, Town Of Jupiter, City Of Riviera Beach, City Of Lake Worth Beach, City Of Boca Raton, City Of Delray Beach, Town Of Lake Park, Town Of Lantana, City Of Palm Beach Gardens, Village Of North Palm Beach, City Of West Palm Beach, West Palm Beach Community Redevelopment Agency, Delray Beach Community Redevelopment Agency, Lake Worth Community Redevelopment Agency, Boca Raton Community Redevelopment Agency, Northwood Community Redevelopment Agency, Boynton Beach Community Redevelopment Agency, Riviera Beach Community Redevelopment Agency, Jupiter Community Redevelopment Agency
38	PBTPA-808	Vision 2050 LRTP	US 1 Lane Repurpising from Dixie/Federal Junction to Gregory Rd in Lake Worth Beach	Lane Repurposing from 4L to 3L; associated multimodal facilities			Lane Repurposing from 4L to 3L; associated multimodal facilities	Lake Worth Beach	Palm Beach MPO Plan	Palm Beach MPO	Commissioner District 7, Commissioner District 2	City Of Lake Worth Beach, Town Of Lantana, City Of West Palm Beach, Lake Worth Community Redevelopment Agency
39	PBTPA-992	Vision 2050 LRTP	FEC Railway Passenger Service from Broward County Line to Jupiter	New Commuter Rail passenger service with stations in Boca Raton, Delray Beach,Boynton Beach, Lake Worth and West Palm Beach			New Commuter Rail passenger service with stations in Boca Raton, Delray Beach,Boynton Beach, Lake Worth and West Palm Beach	Multiple	Palm Beach MPO Plan	Palm Beach MPO	Commissioner District 7, Commissioner District 1, Commissioner District 2, Commissioner District 3, Commissioner District 4	City Of Boynton Beach, Town Of Hypoluxo, Town Of Jupiter, City Of Lake Worth Beach, City Of Boca Raton, City Of Delray Beach, Town Of Lantana, City Of West Palm Beach, West Palm Beach Community Redevelopment Agency, Delray Beach Community Redevelopment Agency, Lake Worth Community Redevelopment Agency, Boca Raton Community Redevelopment Agency, Northwood Community Redevelopment Agency,

Line Number	Project ID	Plan	Name	Project Description	From	To	Type	Municipality	Source	Sponsor	Commissioner District	Governing Body
												Boynton Beach Community Redevelopment Agency, Northern Palm Beach County Improvement District

Loxahatchee Groves

Line Number	Project ID	Plan	Name	Project Description	From	To	Type	Municipality	Source	Sponsor	Commissioner District	Governing Body
1	ITID-12	Indian Trail Improvement District Planned Projects	40th St N	Equestrian Trail 3	140th Ave N	130th Ave N	Equestrian Trail		Municipal Plan	Indian Trail Improvement District	Commissioner District 6	Town Of Loxahatchee Groves, Indian Trail Improvement District, Loxahatchee Groves Water Control District
2	LG-1	Loxahatchee Groves Planned Project	F Road Equestrian Trail	Construct Equestrian Trail along the west side of F Road from Citrus Drive to the Royal Palm Beach Pines Natural Area with multi-modal crossing of Okeechobee Boulevard.	Citrus Dr	Royal Palm Beach Pines Natural Area	Equestrian Trail	Town of Loxahatchee Groves	Municipal Plan	Loxahatchee Groves	Commissioner District 6	Town Of Loxahatchee Groves, Loxahatchee Groves Water Control District
3	LG-2	Loxahatchee Groves Planned Project	Tangerine Dr	Construct Tangerine Drive from B Road to F Road as a two-lanes roadway with multi-use/equestrian trail	B Road	F Road	New road with multi-use trail	Town of Loxahatchee Groves	Municipal Plan	Loxahatchee Groves	Commissioner District 6	Town Of Loxahatchee Groves, Loxahatchee Groves Water Control District
4	LG-3	Loxahatchee Groves Planned Project	Okeechobee Blvd	Roundabouts or traffic calming/intersection improvements at Okeechobee Blvd. at multiple intersections based on the results of the traffic study; multi-use crossings and safety improvements at all intersections; multi-use pathway along Okeechobee Blvd.	162nd Drive	Folsom Road	Roundabouts or traffic calming/intersection improvements at Okeechobee Blvd. at multiple intersections based on the results of the traffic study; multi-use crossings and safety improvements at all intersections; multi-use pathway along Okeechobee Blvd.	Town of Loxahatchee Groves	Municipal Plan	Loxahatchee Groves	Commissioner District 6	Town Of Loxahatchee Groves, Indian Trail Improvement District, Loxahatchee Groves Water Control District
5	PBTPA-1232	Vision 2050 LRTP	PalmTran - Route x999x - Express Bus from Westlake to WPB via Okeechobee Blvd				PalmTran - Route x999x - Express Bus from Westlake to WPB via Okeechobee Blvd		Palm Beach MPO Plan	PalmTran	Commissioner District 7, Commissioner District 6, Commissioner District 2	Town Of Loxahatchee Groves, City Of Westlake, City Of West Palm Beach, Village Of Royal Palm Beach, West Palm Beach Community Redevelopment Agency, Westgate/Belvedere Community Redevelopment Agency, Indian Trail Improvement District, Lake Worth Drainage District, Loxahatchee Groves Water Control District, Northern Palm Beach County Improvement District
6	PBTPA-1292	Vision 2050 LRTP	Okeechobee Blvd from Seminole Pratt Whitney Rd to 140th Ave N lane addition	Widen 2 to 4 lanes between Okeechobee Blvd from Seminole Pratty Whitney Rd to Crestwood Blvd, Okeechobee Blvd from Seminole Pratt			Widen 2 to 4 lanes between Okeechobee Blvd from Seminole Pratty Whitney Rd to Crestwood Blvd, Okeechobee Blvd from Seminole Pratt		Palm Beach MPO Plan	Palm Beach County	Commissioner District 6	Town Of Loxahatchee Groves, Indian Trail Improvement District, Loxahatchee Groves Water Control District

Line Number	Project ID	Plan	Name	Project Description	From	To	Type	Municipality	Source	Sponsor	Commissioner District	Governing Body
				Whitney Rd to 140th Ave N *Subject to additional studies*			Whitney Rd to 140th Ave N *Subject to additional studies*					
7	PBTPA-1293	Vision 2050 LRTP	Okeechobee Blvd from 140th Ave N to Crestwood Blvd lane addition	Widen 2L to 4L *Subject to additional studies*			Widen 2L to 4L *Subject to additional studies*		Palm Beach MPO Plan	Palm Beach County	Commissioner District 6	Town Of Loxahatchee Groves, Village Of Royal Palm Beach, Indian Trail Improvement District, Loxahatchee Groves Water Control District
8	PBTPA-1744	Vision 2050 LRTP	MOD Zone - Royal Palm Beach	Royal Palm Beach MOD Zone, Additional Vehicles Needed = 4, Source = WSP/Palm Tran			Royal Palm Beach MOD Zone, Additional Vehicles Needed = 4, Source = WSP/Palm Tran		Palm Beach MPO Plan	PalmTran	Commissioner District 6, Commissioner District 2	Town Of Loxahatchee Groves, Village Of Wellington, City Of West Palm Beach, Village Of Royal Palm Beach, Acme Improvement District, Indian Trail Improvement District, Lake Worth Drainage District, Loxahatchee Groves Water Control District, Northern Palm Beach County Improvement District
9	PBTPA-1745	Vision 2050 LRTP	MOD Zone - Wellington	Wellington MOD Zone, Additional Vehicles Needed = 4, Source = TDP/Palm Tran			Wellington MOD Zone, Additional Vehicles Needed = 4, Source = TDP/Palm Tran		Palm Beach MPO Plan	PalmTran	Commissioner District 6	Town Of Loxahatchee Groves, Village Of Wellington, Village Of Royal Palm Beach, Acme Improvement District, Indian Trail Improvement District, Lake Worth Drainage District, Loxahatchee Groves Water Control District, Northern Palm Beach County Improvement District
10	PBTPA-1746	Vision 2050 LRTP	TNC Voucher - Westlake/Acreage	Westlake/Acreage TNC Voucher, Additional Vehicles Needed = -, Source = Palm Tran			Westlake/Acreage TNC Voucher, Additional Vehicles Needed = -, Source = Palm Tran		Palm Beach MPO Plan	PalmTran	Commissioner District 6, Commissioner District 1	Town Of Loxahatchee Groves, City Of Palm Beach Gardens, Village Of Wellington, City Of Westlake, Village Of Royal Palm Beach, Indian Trail Improvement District, Loxahatchee Groves Water Control District, Northern Palm Beach County Improvement District
11	PBTPA-1764	Vision 2050 LRTP	PalmTran Route 40 Improvements	Weekday: 60→30min; Sat: 60→30min; Sun: 60→30min. ITS/TSMO: 55 signals			Frequency improvements		Palm Beach MPO Plan	PalmTran, Palm Beach County	Commissioner District 7, Commissioner District 6, Commissioner District 2	Town Of Loxahatchee Groves, Village Of Wellington, City Of West Palm Beach, Village Of Royal Palm Beach, West Palm Beach Community Redevelopment Agency, Westgate/Belvedere Community Redevelopment Agency, Acme Improvement District, Highland Glades Drainag

Line Number	Project ID	Plan	Name	Project Description	From	To	Type	Municipality	Source	Sponsor	Commissioner District	Governing Body
12	PBTPA-1771	Vision 2050 LRTP	PalmTran Route 52 Improvements	MOD (Mobility On Demand) conversion - details pending			Transit Service Improvements		Palm Beach MPO Plan	PalmTran	Commissioner District 6, Commissioner District 2	Town Of Loxahatchee Groves, Village Of Wellington, City Of West Palm Beach, Village Of Royal Palm Beach, Acme Improvement District, Indian Trail Improvement District, Lake Worth Drainage District, Loxahatchee Groves Water Control District, Northern Palm

Manalapan

Line Number	Project ID	Plan	Name	Project Description	From	To	Type	Municipality	Source	Sponsor	Commissioner District	Governing Body
1	PBTPA-1003	Vision 2050 LRTP	SUN Trail North-South along Atlantic Coast	Completion of the SUN Trail and East Coast Greenway, generally along the US1 or A1A corridor, from Broward County to Martin County.			Completion of the SUN Trail and East Coast Greenway, generally along the US1 or A1A corridor, from Broward County to Martin County.	Multiple	Palm Beach MPO Plan	Palm Beach MPO	Commissioner District 7, Commissioner District 1, Commissioner District 2, Commissioner District 4	Town Of Manalapan, City Of Boynton Beach, Town Of Juno Beach, Town Of Highland Beach, Town Of Ocean Ridge, Town Of Briny Breezes, Town Of Jupiter, City Of Riviera Beach, Town Of Gulf Stream, City Of Lake Worth Beach, City Of Boca Raton, City Of Delray Beach, Town Of Lantana, City Of Palm Beach Gardens, Village Of Tequesta, Village Of North Palm Beach, City Of West Palm Beach, West Palm Beach Community Redevelopment Agency, Delray Beach Community Redevelopment Agency, Lake Worth Community Redevelopment Agency, Northwood Community Redevelopment Agency, Riviera Beach Community Redevelopment Agency, Jupiter Community Redevelopment Agency
2	PBTPA-1319	Vision 2050 LRTP	Ocean Ave/Lantana Rd from US-1 to ICWW lane addition	Requires an additional two lane ICWW Crossing parallel to the existing 2 lanes. ,Improvement Segment in Miles = 0.8			Requires an additional two lane ICWW Crossing parallel to the existing 2 lanes. ,Improvement Segment in Miles = 0.8		Palm Beach MPO Plan	Palm Beach County	Commissioner District 7, Commissioner District 4	Town Of Manalapan, Town Of Lantana
3	PBTPA-1501	Vision 2050 LRTP	A1A Drainage Improvements in Manalapan and Lantana	Along SR A1A in Manalapan and Lantana, drainage improvements are needed to combat king tide flooding. These could include outfall improvements and a seawall or two.			Along SR A1A in Manalapan and Lantana, drainage improvements are needed to combat king tide flooding. These could include outfall improvements and a seawall or two.		Palm Beach MPO Plan	FDOT	Commissioner District 4	Town Of Manalapan, Town Of Lantana

Mangonia Park

Line Number	Project ID	Plan	Name	Project Description	From	To	Type	Municipality	Source	Sponsor	Commissioner District	Governing Body
1	PBTPA-1225	Vision 2050 LRTP	Tri-Rail Mangonia Park Station - Electric Vehicle Charging	Electric Vehicle Charging Stations			Electric Vehicle Charging Stations		Palm Beach MPO Plan	SFRTA	Commissioner District 7	Town Of Mangonia Park
2	PBTPA-1255	Vision 2050 LRTP	Australian Ave lane addition from 25th St to 45th St	Widening 4 to 6 lanes. ,Improvement Segment in Miles = 1.2			Widening 4 to 6 lanes. ,Improvement Segment in Miles = 1.2		Palm Beach MPO Plan	Palm Beach County	Commissioner District 7	Town Of Mangonia Park, City Of West Palm Beach
3	PBTPA-1502	Vision 2050 LRTP	45th St and I 95 to Port of Palm Beach	Modify Connector			Modify Connector		Palm Beach MPO Plan	FDOT	Commissioner District 7	Town Of Mangonia Park, City Of West Palm Beach, Northwood Community Redevelopment Agency
4	PBTPA-1737	Vision 2050 LRTP	MOD Zone - Rivera Beach	Riviera Beach MOD Zone, Additional Vehicles Needed = 3, Source = WSP/Palm Tran			Riviera Beach MOD Zone, Additional Vehicles Needed = 3, Source = WSP/Palm Tran		Palm Beach MPO Plan	PalmTran	Commissioner District 7, Commissioner District 1	City Of Riviera Beach, Town Of Lake Park, City Of Palm Beach Gardens, Village Of North Palm Beach, Town Of Mangonia Park, City Of West Palm Beach, Riviera Beach Community Redevelopment Agency, Northern Palm Beach County Improvement District
5	PBTPA-1762	Vision 2050 LRTP	PalmTran Route 31 Improvements	Weekday: 20→15min; Sat: 30→20min; Sun: 30→20min. 80 bus stop improvements. ITS/TSMO: 22 signals			Frequency improvements, Stop improvements		Palm Beach MPO Plan	PalmTran, Palm Beach County	Commissioner District 7, Commissioner District 1, Commissioner District 2	City Of Riviera Beach, Town Of Mangonia Park, City Of West Palm Beach, West Palm Beach Community Redevelopment Agency, Northwood Community Redevelopment Agency, Northern Palm Beach County Improvement District
6	PBTPA-1763	Vision 2050 LRTP	PalmTran Route 33 Improvements	Weekday: 60→30min; Sat: 60→30min; Sun: 60→30min. 137 bus stop improvements. ITS/TSMO: 41 signals			Frequency improvements, Stop improvements		Palm Beach MPO Plan	PalmTran, Palm Beach County	Commissioner District 7, Commissioner District 1	City Of Riviera Beach, Town Of Lake Park, City Of Palm Beach Gardens, Village Of North Palm Beach, Town Of Mangonia Park, City Of West Palm Beach, Lake Park Community Redevelopment Agency, Westgate/Belvedere Community Redevelopment Agency, Riviera Beach
7	PBTPA-330	TSM&O Master Plan Executive Summary 2025	45 STREET	NA	Military Trail	Australian Avenue	TSMO	Multiple	Palm Beach MPO Plan	FDOT	Commissioner District 7	Town Of Mangonia Park, City Of West Palm Beach, Northern Palm Beach County Improvement District

Line Number	Project ID	Plan	Name	Project Description	From	To	Type	Municipality	Source	Sponsor	Commissioner District	Governing Body
8	PBTPA-365	Vision 2050 LRTP	45th St ITS from N Congress Ave to Greenwood Ave	Project scope will include various ATMS deployment based on the TSM&O strategies identified in the 2021 FDOT District 4 TSM&O Master Plan. Infrastructure deployment may include, but not limited to, fiber communications network, CCTV camera for full coverage, Bluetooth travel time system, MVDS, ADMS, signal upgrade (such as controller upgrades, additional detections, Adaptive System, Transit Signal Priority, UPS). Coordination with the Signal Maintaining Agencies will be needed for signal upgrades.			Project scope will include various ATMS deployment based on the TSM&O strategies identified in the 2021 FDOT District 4 TSM&O Master Plan. Infrastructure deployment may include, but not limited to, fiber communications network, CCTV camera for full coverage, Bluetooth travel time system, MVDS, ADMS, signal upgrade (such as controller upgrades, additional detections, Adaptive System, Transit Signal Priority, UPS). Coordination with the Signal Maintaining Agencies will be needed for signal upgrades.	Multiple	Palm Beach MPO Plan	FDOT	Commissioner District 7	Town Of Mangonia Park, City Of West Palm Beach
9	PBTPA-381	Vision 2050 LRTP	FEC Railway and South Florida Rail Corridor Amtrak Passenger Service from Miami to Jacksonville	New Passenger Service			New Passenger Service	Multiple	Palm Beach MPO Plan	FDOT	Commissioner District 7, Commissioner District 1, Commissioner District 2, Commissioner District 3, Commissioner District 4	City Of Boynton Beach, Town Of Hypoluxo, Town Of Jupiter, City Of Riviera Beach, City Of Lake Worth Beach, City Of Boca Raton, City Of Delray Beach, Town Of Lake Park, Town Of Lantana, City Of Palm Beach Gardens, Town Of Lake Clarke Shores, Village Of Tequesta, Village Of North Palm Beach, Town Of Mangonia Park, City Of West Palm Beach, West Palm Beach Community Redevelopment Agency, Delray Beach Community Redevelopment Agency, Lake Worth Community Redevelopment Agency, Boca Raton Community Redevelopment Agency, Northwood Community Redevelopment Agency, Lake Park Community Redevelopment Agency, Boynton Beach Community Redevelopment Agency, Riviera Beach Community Redevelopment Agency, Lake Worth Drainage District,

Line Number	Project ID	Plan	Name	Project Description	From	To	Type	Municipality	Source	Sponsor	Commissioner District	Governing Body
												Northern Palm Beach County Improvement District
10	PBTPA-516	Vision 2050 LRTP	SFRC Fiber Communication	Installation of Fiber Optic Cable along the South Florida Rail Corridor (SFRC).			Installation of Fiber Optic Cable along the South Florida Rail Corridor (SFRC).	Multiple	Palm Beach MPO Plan	SFRTA	Commissioner District 7, Commissioner District 2, Commissioner District 3, Commissioner District 4	City Of Boynton Beach, City Of Lake Worth Beach, City Of Boca Raton, City Of Delray Beach, Town Of Lantana, Town Of Lake Clarke Shores, Town Of Mangonia Park, City Of West Palm Beach, West Palm Beach Community Redevelopment Agency, Northwood Community Redevelopment Agency, Boynton Beach Community Redevelopment Agency, Lake Worth Drainage District

Line Number	Project ID	Plan	Name	Project Description	From	To	Type	Municipality	Source	Sponsor	Commissioner District	Governing Body
11	PBTPA-517	Vision 2050 LRTP	SFRC Grade Crossings and Signals - Signal Safety Improvements	Railroad crossing rehabilitation and signal safety upgrades in the South Florida Rail Corridor (SFRC).			Railroad crossing rehabilitation and signal safety upgrades in the South Florida Rail Corridor (SFRC).	Multiple	Palm Beach MPO Plan	SFRTA	Commissioner District 7, Commissioner District 2, Commissioner District 3, Commissioner District 4	City Of Boynton Beach, City Of Lake Worth Beach, City Of Boca Raton, City Of Delray Beach, Town Of Lantana, Town Of Lake Clarke Shores, Town Of Mangonia Park, City Of West Palm Beach, West Palm Beach Community Redevelopment Agency, Northwood Community Redevelopment Agency, Boynton Beach Community Redevelopment Agency, Lake Worth Drainage District
12	PBTPA-518	Vision 2050 LRTP	SFRC Wood Tie Conversion to Concrete	Change existing wood ties in the South Florida Rail Corridor to concrete ties.			Change existing wood ties in the South Florida Rail Corridor to concrete ties.	Multiple	Palm Beach MPO Plan	SFRTA	Commissioner District 7, Commissioner District 2, Commissioner District 3, Commissioner District 4	City Of Boynton Beach, City Of Lake Worth Beach, City Of Boca Raton, City Of Delray Beach, Town Of Lantana, Town Of Lake Clarke Shores, Town Of Mangonia Park, City Of West Palm Beach, West Palm Beach Community Redevelopment Agency, Northwood Community Redevelopment Agency, Boynton Beach Community Redevelopment Agency, Lake Worth Drainage District
13	PBTPA-519	Vision 2050 LRTP	Tri-Rail on CSX/SFRC from Mangonia Park Station (45th St) to VA Hospital (Blue Heron Blvd)	New Commuter Rail passenger service			New Commuter Rail passenger service	Multiple	Palm Beach MPO Plan	SFRTA	Commissioner District 7	City Of Riviera Beach, Town Of Mangonia Park, City Of West Palm Beach, Northern Palm Beach County Improvement District
14	PBTPA-520	Vision 2050 LRTP	Tri-Rail New Automated Fare Collection System (AFCS)	A new Automated Fare Collecton System (AFCS) for Tri-Rail stations			A new Automated Fare Collecton System (AFCS) for Tri-Rail stations	Multiple	Palm Beach MPO Plan	SFRTA	Commissioner District 7, Commissioner District 2, Commissioner District 3, Commissioner District 4	City Of Boynton Beach, City Of Lake Worth Beach, City Of Boca Raton, City Of Delray Beach, Town Of Mangonia Park, City Of West Palm Beach, West Palm Beach Community Redevelopment Agency, Lake Worth Drainage District

Line Number	Project ID	Plan	Name	Project Description	From	To	Type	Municipality	Source	Sponsor	Commissioner District	Governing Body
15	PBTPA-577	Vision 2050 LRTP	Tri-Rail Positive Train Control (PTC)	PTC Installation, Engineering, Project Management, and Testing for exisitng Tri-Rail fleet.			PTC Installation, Engineering, Project Management, and Testing for exisitng Tri-Rail fleet.	Multiple	Palm Beach MPO Plan	SFRTA	Commissioner District 7, Commissioner District 2, Commissioner District 3, Commissioner District 4	City Of Boynton Beach, City Of Lake Worth Beach, City Of Boca Raton, City Of Delray Beach, Town Of Lantana, Town Of Lake Clarke Shores, Town Of Mangonia Park, City Of West Palm Beach, West Palm Beach Community Redevelopment Agency, Northwood Community Redevelopment Agency, Boynton Beach Community Redevelopment Agency, Lake Worth Drainage District
16	PBTPA-578	Vision 2050 LRTP	SFRC System Control Points Replacement in Palm Beach County	Replacement of SFRC System Control Points located in Palm Beach County			Replacement of SFRC System Control Points located in Palm Beach County	Multiple	Palm Beach MPO Plan	SFRTA	Commissioner District 7, Commissioner District 2, Commissioner District 3, Commissioner District 4	City Of Boynton Beach, City Of Lake Worth Beach, City Of Boca Raton, City Of Delray Beach, Town Of Lantana, Town Of Lake Clarke Shores, Town Of Mangonia Park, City Of West Palm Beach, West Palm Beach Community Redevelopment Agency, Northwood Community Redevelopment Agency, Boynton Beach Community Redevelopment Agency, Lake Worth Drainage District
17	PBTPA-607	Vision 2050 LRTP	Tri-Rail Mangonia Park Station - Upgrades	Passenger Terminal			Passenger Terminal	Mangonia Park	Palm Beach MPO Plan	FDOT	Commissioner District 7	Town Of Mangonia Park
18	RB-22	Riviera Beach Parks Master Plan	SCL Railroad	Multi-use path			Multi-use path	Riviera Beach	Municipal Plan	Riviera Beach	Commissioner District 7	City Of Riviera Beach, Town Of Mangonia Park, City Of West Palm Beach
19	SFRTA-1	SFRTA 20-Year Capital Plan	Mangonia Park Station Pedestrian Bridge Replacement	Mangonia Park Station Pedestrian Bridge Replacement			Mangonia Park Station Pedestrian Bridge Replacement		Local		Commissioner District 7	Town Of Mangonia Park
20	SFRTA-2	SFRTA 20-Year Capital Plan	Corridor Station Rehabilitation	Comprehensive rehabilitation of Tri-Rail Stations along the SFRC			Comprehensive rehabilitation of Tri-Rail Stations along the SFRC		Local		Commissioner District 7, Commissioner District 2, Commissioner District 3, Commissioner District 4	City Of Boynton Beach, City Of Lake Worth Beach, City Of Boca Raton, City Of Delray Beach, Town Of Mangonia Park, City Of West Palm Beach, West Palm Beach Community Redevelopment Agency, Lake Worth Drainage District

North Palm Beach

Line Number	Project ID	Plan	Name	Project Description	From	To	Type	Municipality	Source	Sponsor	Commissioner District	Governing Body
1	LP-1	Mobility Plan	US Hwy 1	NA	Northlake Blvd (SR 850)	Silver Beach Road	Complete Street	Lake Park	Municipal Plan	Lake Park	Commissioner District 7, Commissioner District 1	City Of Riviera Beach, Town Of Lake Park, Village Of North Palm Beach
2	LP-2	Mobility Plan	Northlake Blvd	NA	Lake Park Greenway	10th Street	Complete Street	Lake Park	Municipal Plan	Lake Park	Commissioner District 7, Commissioner District 1	Town Of Lake Park, City Of Palm Beach Gardens, Village Of North Palm Beach, Northern Palm Beach County Improvement District
3	LP-3	Mobility Plan	Northlake Blvd (SR 850)	NA	10th Street	US Hwy 1	Complete Street	Lake Park	Municipal Plan	Lake Park	Commissioner District 1	Town Of Lake Park, Village Of North Palm Beach
4	LP-31	Mobility Plan	Palmetto Drive	NA	US Hwy 1	Flagler Blvd	Multimodal Improvement	Lake Park	Municipal Plan	Lake Park	Commissioner District 7, Commissioner District 1	Town Of Lake Park, Village Of North Palm Beach
5	LP-60	Mobility Plan	Residential Traffic Calming Program	NA	Town of Lake Park	Palm Beach County	Residential Traffic Calming Program	Lake Park	Municipal Plan	Lake Park	Commissioner District 7, Commissioner District 1	City Of Riviera Beach, Town Of Lake Park, Village Of North Palm Beach, Lake Park Community Redevelopment Agency
6	LP-68	Mobility Plan	Northlake Blvd @ 10th Street	Add High Visibility Crosswalk	NA	NA	High Visibility Crosswalk	Lake Park	Municipal Plan	Lake Park	Commissioner District 7, Commissioner District 1	Town Of Lake Park, Village Of North Palm Beach
7	LP-69	Mobility Plan	Northlake Blvd @ US Hwy 1	Add High Visibility Crosswalk	NA	NA	High Visibility Crosswalk	Lake Park	Municipal Plan	Lake Park	Commissioner District 1	Village Of North Palm Beach
8	LP-73	Mobility Plan	Northlake Blvd @ Prosperity Farms Road	Add High Visibility Crosswalk	NA	NA	High Visibility Crosswalk	Lake Park	Municipal Plan	Lake Park	Commissioner District 7, Commissioner District 1	Town Of Lake Park, Village Of North Palm Beach
9	LP-74	Mobility Plan	Northlake Blvd @ Jasmine Dr	Add High Visibility Crosswalk	NA	NA	High Visibility Crosswalk	Lake Park	Municipal Plan	Lake Park	Commissioner District 7, Commissioner District 1	Town Of Lake Park, Village Of North Palm Beach
10	LP-79	Mobility Plan	Northlake Blvd @ Flagler Blvd	Add High-Intensity Activated CrossWalK (HAWK)	NA	NA	HAWK	Lake Park	Municipal Plan	Lake Park	Commissioner District 7, Commissioner District 1	Town Of Lake Park, Village Of North Palm Beach
11	LP-80	Mobility Plan	Northlake Blvd @ Crescent Drive	Add High-Intensity Activated CrossWalK (HAWK)	NA	NA	HAWK	Lake Park	Municipal Plan	Lake Park	Commissioner District 7, Commissioner District 1	Town Of Lake Park, Village Of North Palm Beach
12	LP-99	Mobility Plan	Northlake Blvd @ C-17 canal	Elevate the bridge over the canal to increase access between North Lake and C-17 canal.	NA	NA	Bridge Improvement	Lake Park	Municipal Plan	Lake Park	Commissioner District 7, Commissioner District 1	Town Of Lake Park, Village Of North Palm Beach

Line Number	Project ID	Plan	Name	Project Description	From	To	Type	Municipality	Source	Sponsor	Commissioner District	Governing Body
13	NPB-1	The village of north palm beach citizens master plan report	US 1	NA	Parker Bridge	Northlake Boulevard	Reduce US 1 from 6 lanes to 4 lanes	North Palm Beach	Municipal Plan	North Palm Beach	Commissioner District 1	Village Of North Palm Beach
14	NPB-2	The village of north palm beach citizens master plan report	US1-Lakeshore Drive intersection	NA	NA	NA	Install a longer turn-lanes and adjust signal timing	North Palm Beach	Municipal Plan	North Palm Beach	Commissioner District 1	Village Of North Palm Beach
15	NPB-3	The village of north palm beach citizens master plan report	US1-Lakeshore Drive intersection	NA	NA	NA	Improve signal coordination with bridge openings	North Palm Beach	Municipal Plan	North Palm Beach	Commissioner District 1	Village Of North Palm Beach
16	PBC-18	Palm Beach County TIM	CONGRESS AVE	Future Road			Future Road	Palm Beach County	Palm Beach County TIM	Palm Beach County	Commissioner District 1	Village Of North Palm Beach
17	PBG-146	Palm Beach Gardens Citywide Mobility Plan	Prosperity Farms Road	NA	Donald Ross Road	Northlake Blvd	New Bike Lanes	Palm Beach Gardens	Municipal Plan	Palm Beach Gardens	Commissioner District 1	City Of Palm Beach Gardens, Village Of North Palm Beach, Northern Palm Beach County Improvement District
18	PBG-147	Palm Beach Gardens Citywide Mobility Plan	US Hwy 1	NA	PGA Blvd	Northlake Blvd	Buffered Bike Lanes	Palm Beach Gardens	Municipal Plan	Palm Beach Gardens	Commissioner District 1	City Of Palm Beach Gardens, Village Of North Palm Beach
19	PBG-170	Palm Beach Gardens Citywide Mobility Plan	RCA Blvd	NA	Alternate A1A	Prosperity Farms Road	Buffered Bike Lanes	Palm Beach Gardens	Municipal Plan	Palm Beach Gardens	Commissioner District 1	City Of Palm Beach Gardens, Village Of North Palm Beach, Northern Palm Beach County Improvement District
20	PBG-174	Palm Beach Gardens Citywide Mobility Plan	Burns Road	NA	Alternate A1A	Prosperity Farms Road	Separated Bike Lanes	Palm Beach Gardens	Municipal Plan	Palm Beach Gardens	Commissioner District 1	City Of Palm Beach Gardens, Village Of North Palm Beach, Northern Palm Beach County Improvement District
21	PBG-178	Palm Beach Gardens Citywide Mobility Plan	Northlake Blvd	NA	Alternate A1A	US Hwy 1	Corridor Study	Palm Beach Gardens	Municipal Plan	Palm Beach Gardens	Commissioner District 1	Town Of Lake Park, Village Of North Palm Beach
22	PBG-185	Palm Beach Gardens Citywide Mobility Plan	South Route (Phase 2)	NA	Future Rail Station	Palm Beach State College	Destinations served: The proposed transit circulator service would connect Palm Beach Gardens Elementary, Promenade Shopping Plaza, Palm Beach Gardens Medical Center, Oaks Park, & Palm Beach State College. RCA Center Drive & Design Center Drive are the primary	Palm Beach Gardens	Municipal Plan	Palm Beach Gardens	Commissioner District 7, Commissioner District 1	City Of Palm Beach Gardens, Village Of North Palm Beach, Northern Palm Beach County Improvement District

Line Number	Project ID	Plan	Name	Project Description	From	To	Type	Municipality	Source	Sponsor	Commissioner District	Governing Body
							access connections to Future Rail Station for the South Route. South route runs is a bi-directional route first running counterclockwise, then running back to the future rail station in a clockwise direction.					
23	PBG-19	Palm Beach Gardens Citywide Mobility Plan	RCA Blvd	NA	Alternate A1A	Prosperity Farms Rd	PD&E Study	Palm Beach Gardens	Municipal Plan	Palm Beach Gardens	Commissioner District 1	City Of Palm Beach Gardens, Village Of North Palm Beach, Northern Palm Beach County Improvement District
24	PBG-27	Palm Beach Gardens Citywide Mobility Plan	Congress Ave Extension	NA	Alternate A1A	Northlake Blvd	New Road	Palm Beach Gardens	Municipal Plan	Palm Beach Gardens	Commissioner District 1	City Of Palm Beach Gardens, Village Of North Palm Beach, Northern Palm Beach County Improvement District
25	PBG-76	Palm Beach Gardens Citywide Mobility Plan	Prosperity Farms Road (Priority Gap)	NA	+/- 790' south of PGA Blvd	RCA Blvd	Boardwalk	Palm Beach Gardens	Municipal Plan	Palm Beach Gardens	Commissioner District 1	City Of Palm Beach Gardens, Village Of North Palm Beach
26	PBG-77	Palm Beach Gardens Citywide Mobility Plan	Prosperity Farms Road (Priority Gap)	NA	RCA Blvd	+/- 490' north Burns Road	Boardwalk	Palm Beach Gardens	Municipal Plan	Palm Beach Gardens	Commissioner District 1	Village Of North Palm Beach
27	PBG-93	Palm Beach Gardens Citywide Mobility Plan	RCA Blvd	NA	Fairchild Gardens Avenue	Prosperity Farms Road	Shared Use Path	Palm Beach Gardens	Municipal Plan	Palm Beach Gardens	Commissioner District 1	City Of Palm Beach Gardens, Village Of North Palm Beach, Northern Palm Beach County Improvement District
28	PBIA-8	PBIADowntown West Palm Beach Grade-Separated Autonomous Connector (APM)	APM North	Proposed grade-separated automated people mover system connecting Palm Beach International Airport (PBIA) to Downtown West Palm Beach via an elevated, dedicated guideway using autonomous vehicle technology			Proposed grade-separated automated people mover system connecting Palm Beach International Airport (PBIA) to Downtown West Palm Beach via an elevated, dedicated guideway using autonomous vehicle technology		Local	PBC / PBIA	Commissioner District 7, Commissioner District 1	Town Of Juno Beach, Town Of Jupiter, City Of Riviera Beach, Town Of Lake Park, City Of Palm Beach Gardens, Village Of Tequesta, Village Of North Palm Beach, City Of West Palm Beach, West Palm Beach Community Redevelopment Agency, Northwood Community Redevelopment Agency, Riviera Beach Community Redevelopment Agency, Jupiter Community Redevelopment Agency

Line Number	Project ID	Plan	Name	Project Description	From	To	Type	Municipality	Source	Sponsor	Commissioner District	Governing Body
29	PBIA-89	PBIADowntown West Palm Beach Grade-Separated Autonomous Connector (APM)	North Palm Beach	Proposed grade-separated automated people mover system connecting Palm Beach International Airport (PBIA) to Downtown West Palm Beach via an elevated, dedicated guideway using autonomous vehicle technology			Proposed grade-separated automated people mover system connecting Palm Beach International Airport (PBIA) to Downtown West Palm Beach via an elevated, dedicated guideway using autonomous vehicle technology		Local	PBC / PBIA	Commissioner District 1	Village Of North Palm Beach
30	PBTPA-1003	Vision 2050 LRTP	SUN Trail North-South along Atlantic Coast	Completion of the SUN Trail and East Coast Greenway, generally along the US1 or A1A corridor, from Broward County to Martin County.			Completion of the SUN Trail and East Coast Greenway, generally along the US1 or A1A corridor, from Broward County to Martin County.	Multiple	Palm Beach MPO Plan	Palm Beach MPO	Commissioner District 7, Commissioner District 1, Commissioner District 2, Commissioner District 4	Town Of Manalapan, City Of Boynton Beach, Town Of Juno Beach, Town Of Highland Beach, Town Of Ocean Ridge, Town Of Briny Breezes, Town Of Jupiter, City Of Riviera Beach, Town Of Gulf Stream, City Of Lake Worth Beach, City Of Boca Raton, City Of Delray Beach, Town Of Lantana, City Of Palm Beach Gardens, Village Of Tequesta, Village Of North Palm Beach, City Of West Palm Beach, West Palm Beach Community Redevelopment Agency, Delray Beach Community Redevelopment Agency, Lake Worth Community Redevelopment Agency, Northwood Community Redevelopment Agency, Riviera Beach Community Redevelopment Agency, Jupiter Community Redevelopment Agency
31	PBTPA-1022	Vision 2050 LRTP	SR 5 (US 1)	Jurisdiction: North Palm Beach. Project Bounds: Northlake Blvd - Parker Bridge. Description: .			Jurisdiction: North Palm Beach. Project Bounds: Northlake Blvd - Parker Bridge. Description: .	North Palm Beach	Palm Beach MPO Plan	Palm Beach MPO	Commissioner District 1	Village Of North Palm Beach
32	PBTPA-1027	Vision 2050 LRTP	SR 5 (US 1)	Jurisdiction: Riviera Beach. Project Bounds: 59 St - Northlake Blvd. Description: .			Jurisdiction: Riviera Beach. Project Bounds: 59 St - Northlake Blvd. Description: .	Multiple	Palm Beach MPO Plan	Palm Beach MPO	Commissioner District 7, Commissioner District 1	City Of Riviera Beach, Town Of Lake Park, Village Of North Palm Beach, City Of West Palm Beach, Northwood Community Redevelopment Agency, Riviera Beach Community Redevelopment Agency

Line Number	Project ID	Plan	Name	Project Description	From	To	Type	Municipality	Source	Sponsor	Commissioner District	Governing Body
33	PBTPA-1190	Vision 2050 LRTP	FEC Railway Crossing Safety Improvements				FEC Railway Crossing Safety Improvements		Palm Beach MPO Plan	FDOT (Brightline)	Commissioner District 7, Commissioner District 1	Town Of Jupiter, City Of Riviera Beach, Town Of Lake Park, City Of Palm Beach Gardens, Village Of Tequesta, Village Of North Palm Beach, City Of West Palm Beach, Northwood Community Redevelopment Agency, Lake Park Community Redevelopment Agency, Riviera Beach Community Redevelopment Agency, Northern Palm Beach County Improvement District
34	PBTPA-1247	Vision 2050 LRTP	Prosperity Farms Rd from Northlake Blvd to Lighthouse Dr lane addition	Widen 3 to 5 lanes			Widen 3 to 5 lanes		Palm Beach MPO Plan	Palm Beach County	Commissioner District 1	Town Of Lake Park, Village Of North Palm Beach
35	PBTPA-1248	Vision 2050 LRTP	Prosperity Farms Rd from Lighthouse Dr to Burns Rd lane addition	Widen 3 to 5 lanes			Widen 3 to 5 lanes		Palm Beach MPO Plan	Palm Beach County	Commissioner District 1	Village Of North Palm Beach, Northern Palm Beach County Improvement District
36	PBTPA-1289	Vision 2050 LRTP	Congress Ave Road Extension from Avocado Ln to Alt A1A road extension	New 2/3L ,Improvement Segment			New 2/3L ,Improvement Segment		Palm Beach MPO Plan	Palm Beach County	Commissioner District 1	City Of Palm Beach Gardens, Village Of North Palm Beach, Northern Palm Beach County Improvement District
37	PBTPA-1387	Vision 2050 LRTP	Burns Rd from Alt A1A to Prosperity Farms Rd multimodal improvements	Reduce travel lanes, add 4' bike lanes with green pavement markings			Reduce travel lanes, add 4' bike lanes with green pavement markings		Palm Beach MPO Plan	Palm Beach Gardens	Commissioner District 1	City Of Palm Beach Gardens, Village Of North Palm Beach, Northern Palm Beach County Improvement District
38	PBTPA-1564	Vision 2050 LRTP	Palm Beach Gardens Mobility Hub - Multimodal Mobility District (MMD)	Multimodal Mobility District (MMD)			Multimodal Mobility District (MMD)		Palm Beach MPO Plan	Palm Beach Gardens	Commissioner District 1	City Of Palm Beach Gardens, Village Of North Palm Beach, Northern Palm Beach County Improvement District
39	PBTPA-1569	Vision 2050 LRTP	Palm Beach Gardens Mobility Hub - PGA Blvd East	PGA Blvd East/Intracoastal Waterway			PGA Blvd East/Intracoastal Waterway		Palm Beach MPO Plan	Palm Beach Gardens	Commissioner District 1	City Of Palm Beach Gardens, Village Of North Palm Beach, Northern Palm Beach County Improvement District
40	PBTPA-1735	Vision 2050 LRTP	MOD Zone - Palm Beach Gardens North	Palm Beach Gardens North MOD Zone, Additional Vehicles Needed = 4, Source = WSP/Palm Tran			Palm Beach Gardens North MOD Zone, Additional Vehicles Needed = 4, Source = WSP/Palm Tran		Palm Beach MPO Plan	PalmTran	Commissioner District 1	Town Of Juno Beach, Town Of Jupiter, City Of Palm Beach Gardens, Village Of North Palm Beach, Northern Palm Beach

Line Number	Project ID	Plan	Name	Project Description	From	To	Type	Municipality	Source	Sponsor	Commissioner District	Governing Body
												County Improvement District
41	PBTPA-1736	Vision 2050 LRTP	MOD Zone - Palm Beach Gardens South/Lake Park	Palm Beach Gardens South/Lake Park MOD Zone, Additional Vehicles Needed = 3, Source = WSP/Palm Tran			Palm Beach Gardens South/Lake Park MOD Zone, Additional Vehicles Needed = 3, Source = WSP/Palm Tran		Palm Beach MPO Plan	PalmTran	Commissioner District 7, Commissioner District 1	Town Of Lake Park, City Of Palm Beach Gardens, Village Of North Palm Beach, Northern Palm Beach County Improvement District
42	PBTPA-1737	Vision 2050 LRTP	MOD Zone - Rivera Beach	Riviera Beach MOD Zone, Additional Vehicles Needed = 3, Source = WSP/Palm Tran			Riviera Beach MOD Zone, Additional Vehicles Needed = 3, Source = WSP/Palm Tran		Palm Beach MPO Plan	PalmTran	Commissioner District 7, Commissioner District 1	City Of Riviera Beach, Town Of Lake Park, City Of Palm Beach Gardens, Village Of North Palm Beach, Town Of Mangonia Park, City Of West Palm Beach, Riviera Beach Community Redevelopment Agency, Northern Palm Beach County Improvement District
43	PBTPA-1755	Vision 2050 LRTP	PalmTran Route 1 Improvements (US 1)	Weekday: 20→15min; Sat: 30→20min; Sun: 30→20min. Enhanced transit shelters. 374 bus stop improvements. ITS/TSMO: 127 signals			Frequency improvements, Shelter enhancements, Stop improvements		Palm Beach MPO Plan	PalmTran, Palm Beach MPO, Palm Beach County	Commissioner District 7, Commissioner District 1, Commissioner District 2, Commissioner District 4	City Of Boynton Beach, Town Of Hypoluxo, City Of Riviera Beach, City Of Lake Worth Beach, City Of Boca Raton, City Of Delray Beach, Town Of Lake Park, Town Of Lantana, City Of Palm Beach Gardens, Village Of North Palm Beach, City Of West Palm Beach, West
44	PBTPA-1763	Vision 2050 LRTP	PalmTran Route 33 Improvements	Weekday: 60→30min; Sat: 60→30min; Sun: 60→30min. 137 bus stop improvements. ITS/TSMO: 41 signals			Frequency improvements, Stop improvements		Palm Beach MPO Plan	PalmTran, Palm Beach County	Commissioner District 7, Commissioner District 1	City Of Riviera Beach, Town Of Lake Park, City Of Palm Beach Gardens, Village Of North Palm Beach, Town Of Mangonia Park, City Of West Palm Beach, Lake Park Community Redevelopment Agency, Westgate/Belvedere Community Redevelopment Agency, Riviera Beach
45	PBTPA-372	Vision 2050 LRTP	Lighthouse Dr over North Plam Beach Waterway Bridge Replacement	Prestressed Concrete Deck/Channel Beam Bridge Possible Replacement. Bridge No. 936550			Prestressed Concrete Deck/Channel Beam Bridge Possible Replacement. Bridge No. 936550	North Palm Beeach	Palm Beach MPO Plan	FDOT	Commissioner District 1	Village Of North Palm Beach

Line Number	Project ID	Plan	Name	Project Description	From	To	Type	Municipality	Source	Sponsor	Commissioner District	Governing Body
46	PBTPA-376	Vision 2050 LRTP	US 1 (Parker Blvd) over ICWW Bridge Replacement	Movable Bascule Bridge Possible Replacement. Bridge No. 930004			Movable Bascule Bridge Possible Replacement. Bridge No. 930004	North Palm Beach	Palm Beach MPO Plan	FDOT	Commissioner District 1	Village Of North Palm Beach
47	PBTPA-381	Vision 2050 LRTP	FEC Railway and South Florida Rail Corridor Amtrak Passenger Service from Miami to Jacksonville	New Passenger Service			New Passenger Service	Multiple	Palm Beach MPO Plan	FDOT	Commissioner District 7, Commissioner District 1, Commissioner District 2, Commissioner District 3, Commissioner District 4	City Of Boynton Beach, Town Of Hypoluxo, Town Of Jupiter, City Of Riviera Beach, City Of Lake Worth Beach, City Of Boca Raton, City Of Delray Beach, Town Of Lake Park, Town Of Lantana, City Of Palm Beach Gardens, Town Of Lake Clarke Shores, Village Of Tequesta, Village Of North Palm Beach, Town Of Mangonia Park, City Of West Palm Beach, West Palm Beach Community Redevelopment Agency, Delray Beach Community Redevelopment Agency, Lake Worth Community Redevelopment Agency, Boca Raton Community Redevelopment Agency, Northwood Community Redevelopment Agency, Lake Park Community Redevelopment Agency, Boynton Beach Community Redevelopment Agency, Riviera Beach Community Redevelopment Agency, Lake Worth Drainage District, Northern Palm Beach County Improvement District
48	PBTPA-416	Vision 2050 LRTP	US 1 ITS from Northlake Blvd to N Quadrille Blvd and from Southern Blvd to Lucerne Ave	Project scope will include various ATMS deployment based on the TSM&O strategies identified in the 2021 FDOT District 4 TSM&O Master Plan. Infrastructure deployment may include, but not limited to, fiber communications network, CCTV camera for full coverage, Bluetooth travel			Project scope will include various ATMS deployment based on the TSM&O strategies identified in the 2021 FDOT District 4 TSM&O Master Plan. Infrastructure deployment may include, but not limited to, fiber communications network, CCTV camera for full coverage, Bluetooth travel	Multiple	Palm Beach MPO Plan	FDOT	Commissioner District 7, Commissioner District 1, Commissioner District 2	City Of Riviera Beach, City Of Lake Worth Beach, Town Of Lake Park, Village Of North Palm Beach, City Of West Palm Beach, West Palm Beach Community Redevelopment Agency, Lake Worth Community Redevelopment Agency, Northwood Community Redevelopment Agency, Riviera Beach Community Redevelopment Agency

Line Number	Project ID	Plan	Name	Project Description	From	To	Type	Municipality	Source	Sponsor	Commissioner District	Governing Body
				time system, MVDS, ADMS, signal upgrade (such as controller upgrades, additional detections, Adaptive System, Transit Signal Priority, UPS). Coordination with the Signal Maintaining Agencies will be needed for signal upgrades.			time system, MVDS, ADMS, signal upgrade (such as controller upgrades, additional detections, Adaptive System, Transit Signal Priority, UPS). Coordination with the Signal Maintaining Agencies will be needed for signal upgrades.					
49	PBTPA-451	Vision 2050 LRTP	Prosperity Farms Rd over C-17 Canal bridge replacement	Replace and widen existing Bridge and transition the existing road			Replace and widen existing Bridge and transition the existing road	North Palm Beach	Palm Beach MPO Plan	Palm Beach County	Commissioner District 1	Village Of North Palm Beach
50	PBTPA-476	Vision 2050 LRTP	RCA Blvd Complete Street & Intersection from Design Center Dr to Prosperity Farms Rd	Roundabout at the intersection of RCA/RCA Widen the road to 4 lanes with a landscape median and left turn lanes 8' path on west side (Design Center to Northcorp parkway) 12' Trail on south side (Northcorp Parkway and Alternate A1A); flashing/enhanced crosswalks Widen sidewalk to 10' path on north side (Alternate A1A and Prosperity Farms Road); flashing/enhanced crosswalks 5' bike lanes with green pavement markings			Roundabout at the intersection of RCA/RCA Widen the road to 4 lanes with a landscape median and left turn lanes 8' path on west side (Design Center to Northcorp parkway) 12' Trail on south side (Northcorp Parkway and Alternate A1A); flashing/enhanced crosswalks Widen sidewalk to 10' path on north side (Alternate A1A and Prosperity Farms Road); flashing/enhanced crosswalks 5' bike lanes with green pavement markings	Palm Beach Gardens	Palm Beach MPO Plan	Palm Beach Gardens	Commissioner District 1	City Of Palm Beach Gardens, Village Of North Palm Beach, Northern Palm Beach County Improvement District
51	PBTPA-799	Vision 2050 LRTP	US 1 Complete Street from 59th St to Northlake Blvd	Reconstruct as 4 lanes with multimodal improvements			Reconstruct as 4 lanes with multimodal improvements	Multiple	Palm Beach MPO Plan	Palm Beach MPO	Commissioner District 7, Commissioner District 1	City Of Riviera Beach, Town Of Lake Park, Village Of North Palm Beach, City Of West Palm Beach, Northwood Community Redevelopment Agency, Riviera Beach Community Redevelopment Agency

Line Number	Project ID	Plan	Name	Project Description	From	To	Type	Municipality	Source	Sponsor	Commissioner District	Governing Body
52	PBTPA-803	Vision 2050 LRTP	US 1 from Camino Real Rd to Indiantown Rd	561 Plan Transit Corridor: New enhanced transit service with associated multimodal facilities			561 Plan Transit Corridor: New enhanced transit service with associated multimodal facilities	Multiple	Palm Beach MPO Plan	Palm Beach MPO	Commissioner District 7, Commissioner District 1, Commissioner District 2, Commissioner District 4	City Of Boynton Beach, Town Of Juno Beach, Town Of Hypoluxo, Town Of Jupiter, City Of Riviera Beach, City Of Lake Worth Beach, City Of Boca Raton, City Of Delray Beach, Town Of Lake Park, Town Of Lantana, City Of Palm Beach Gardens, Village Of North Palm Beach, City Of West Palm Beach, West Palm Beach Community Redevelopment Agency, Delray Beach Community Redevelopment Agency, Lake Worth Community Redevelopment Agency, Boca Raton Community Redevelopment Agency, Northwood Community Redevelopment Agency, Boynton Beach Community Redevelopment Agency, Riviera Beach Community Redevelopment Agency, Jupiter Community Redevelopment Agency
53	PBTPA-807	Vision 2050 LRTP	US 1 from Northlake Blvd to Parker Bridge in North Palm Beach	Lane Repurposing from 6L to 4L with shared-use paths, bicycle lanes, landscaping and furnishing zone			Lane Repurposing from 6L to 4L with shared-use paths, bicycle lanes, landscaping and furnishing zone	North Palm Beach	Palm Beach MPO Plan	Palm Beach MPO	Commissioner District 1	Village Of North Palm Beach
54	PBTPA-854	Vision 2050 LRTP	Prosperity Farms from 800' N of Northlake Blvd to Donald Ross Rd	Construct 4' designated bike lanes			Construct 4' designated bike lanes	Multiple	Palm Beach MPO Plan	Palm Beach County	Commissioner District 1	Town Of Lake Park, City Of Palm Beach Gardens, Village Of North Palm Beach, Northern Palm Beach County Improvement District
55	PBTPA-943	Vision 2050 LRTP	FEC Railway Grade Separations in Palm Beach County	Rail grade separation of FEC rail corridor			Rail grade separation of FEC rail corridor	Multiple	Palm Beach MPO Plan	FDOT	Commissioner District 7, Commissioner District 1, Commissioner District 2, Commissioner District 4	City Of Boynton Beach, Town Of Jupiter, City Of Boca Raton, City Of Delray Beach, Town Of Lake Park, Village Of North Palm Beach, City Of West Palm Beach, Boca Raton Community Redevelopment Agency, Boynton Beach Community Redevelopment Agency

Line Number	Project ID	Plan	Name	Project Description	From	To	Type	Municipality	Source	Sponsor	Commissioner District	Governing Body
56	PBTPA-975	Vision 2050 LRTP	A1A (N Ocean Dr) Resilient Reconstruction from Pine Roint Rd to John D MacArthur State Park	Elevate N Ocean Drive approx. 12-18 inches to mitigate sea-level rise, add water quality treatment, and provide for bike-lane, multi-modal facilities.			Elevate N Ocean Drive approx. 12-18 inches to mitigate sea-level rise, add water quality treatment, and provide for bike-lane, multi-modal facilities.	Riviera Beach	Palm Beach MPO Plan	Riviera Beach	Commissioner District 1	City Of Riviera Beach, Village Of North Palm Beach
57	RB-21	Riviera Beach Parks Master Plan	A1A/Broadway Ave	Multi-use path			Multi-use path	Riviera Beach	Municipal Plan	Riviera Beach	Commissioner District 7, Commissioner District 1	City Of Riviera Beach, Village Of North Palm Beach, City Of West Palm Beach, Northwood Community Redevelopment Agency, Riviera Beach Community Redevelopment Agency

Ocean Ridge

Line Number	Project ID	Plan	Name	Project Description	From	To	Type	Municipality	Source	Sponsor	Commissioner District	Governing Body
1	PBTPA-1003	Vision 2050 LRTP	SUN Trail North-South along Atlantic Coast	Completion of the SUN Trail and East Coast Greenway, generally along the US1 or A1A corridor, from Broward County to Martin County.			Completion of the SUN Trail and East Coast Greenway, generally along the US1 or A1A corridor, from Broward County to Martin County.	Multiple	Palm Beach MPO Plan	Palm Beach MPO	Commissioner District 7, Commissioner District 1, Commissioner District 2, Commissioner District 4	Town Of Manalapan, City Of Boynton Beach, Town Of Juno Beach, Town Of Highland Beach, Town Of Ocean Ridge, Town Of Briny Breezes, Town Of Jupiter, City Of Riviera Beach, Town Of Gulf Stream, City Of Lake Worth Beach, City Of Boca Raton, City Of Delray Beach, Town Of Lantana, City Of Palm Beach Gardens, Village Of Tequesta, Village Of North Palm Beach, City Of West Palm Beach, West Palm Beach Community Redevelopment Agency, Delray Beach Community Redevelopment Agency, Lake Worth Community Redevelopment Agency, Northwood Community Redevelopment Agency, Riviera Beach Community Redevelopment Agency, Jupiter Community Redevelopment Agency
2	PBTPA-1321	Vision 2050 LRTP	Woolbright Rd lane addition from US-1 to Ocean Blvd	Requires an additional two lane ICWW Crossing parallel to the existing 2 lanes. ,Improvement Segment in Miles = 0.4			Requires an additional two lane ICWW Crossing parallel to the existing 2 lanes. ,Improvement Segment in Miles = 0.4		Palm Beach MPO Plan	Palm Beach County	Commissioner District 4	City Of Boynton Beach, Town Of Ocean Ridge, Boynton Beach Community Redevelopment Agency
3	PBTPA-379	Vision 2050 LRTP	Woolbright Rd over ICWW Bridge Replacement	Movable Bascule Bridge Possible Replacement. Bridge No. 930214			Movable Bascule Bridge Possible Replacement. Bridge No. 930214	Multiple	Palm Beach MPO Plan	FDOT	Commissioner District 4	City Of Boynton Beach, Town Of Ocean Ridge, Boynton Beach Community Redevelopment Agency
4	PBTPA-456	Vision 2050 LRTP	Woolbright Rd over SE 15th Ave bascule bridge repairs	Determine the cause of the leakage of soil that occurs through (or around) the bulkhead walls that resulting round settlement behind the walls and then recommend best materials and methods to make the repairs and prepare a report to present their findings to PBC. Scope of services will include the following tasks.			Determine the cause of the leakage of soil that occurs through (or around) the bulkhead walls that resulting round settlement behind the walls and then recommend best materials and methods to make the repairs and prepare a report to present their findings to PBC. Scope of services will include the following tasks.	Multiple	Palm Beach MPO Plan	Palm Beach County	Commissioner District 4	City Of Boynton Beach, Town Of Ocean Ridge, Boynton Beach Community Redevelopment Agency

Pahokee

Line Number	Project ID	Plan	Name	Project Description	From	To	Type	Municipality	Source	Sponsor	Commissioner District	Governing Body
1	PBC-39	Palm Beach County TIM	W 7TH ST	Future Road			Future Road	Palm Beach County	Palm Beach County TIM	Palm Beach County	Commissioner District 6	City Of Pahokee, East Beach Water Control District
2	PBC-6	Palm Beach County TIM	DUDA RD	Future Road			Future Road	Palm Beach County	Palm Beach County TIM	Palm Beach County	Commissioner District 6	City Of Pahokee, East Beach Water Control District, Pelican Lake Water Control District
3	PBC-65	Palm Beach County TIM	W 7TH ST	Future Road			Future Road	Palm Beach County	Palm Beach County TIM	Palm Beach County	Commissioner District 6	City Of Pahokee, East Beach Water Control District
4	PBTPA-1059	Vision 2050 LRTP	N State Market Road	Jurisdiction: Pahokee. Project Bounds: Larrimore Road to Belle Glade Road. Description: Complete Streets / FDOT.			Jurisdiction: Pahokee. Project Bounds: Larrimore Road to Belle Glade Road. Description: Complete Streets / FDOT.	Pahokee	Palm Beach MPO Plan	Palm Beach MPO	Commissioner District 6	City Of Pahokee, East Beach Water Control District
5	PBTPA-1077	Vision 2050 LRTP	Barfield Highway	Jurisdiction: Pahokee. Project Bounds: E 7th Street to Main Street. Description: Complete Streets / Local.			Jurisdiction: Pahokee. Project Bounds: E 7th Street to Main Street. Description: Complete Streets / Local.		Palm Beach MPO Plan	Palm Beach MPO	Commissioner District 6	City Of Pahokee, East Beach Water Control District
6	PBTPA-1769	Vision 2050 LRTP	PalmTran Route 47 Improvements	Sat: 60→30min; Sun: 60→30min. 163 bus stop improvements. ITS/TSMO: 22 signals			Frequency improvements, Stop improvements		Palm Beach MPO Plan	PalmTran, Palm Beach County	Commissioner District 6	City Of Pahokee, City Of South Bay, City Of Belle Glade, Belle Glade Community Redevelopment Agency, East Beach Water Control District, East Shore Water Control District, Pelican Lake Water Control District, South Florida Conservancy District, South Shor
7	PBTPA-821	Vision 2050 LRTP	SR 715 from Hatcher Rd to Paul Rardin Park, SR 715 from Airport Rd to SW 14th St	Construct 6' sidewalk on W side of roadway.			Construct 6' sidewalk on W side of roadway.	Pahokee	Palm Beach MPO Plan	Palm Beach MPO	Commissioner District 6	City Of Pahokee, East Beach Water Control District, South Florida Conservancy District

Palm Beach

Line Number	Project ID	Plan	Name	Project Description	From	To	Type	Municipality	Source	Sponsor	Commissioner District	Governing Body
1	LWB-22	Bicycle Network Plan	Ocean Boulevard	Good condition, coordinate future re-striping with FDOT	NA	NA	Bike Lanes (North-South)	Lake Worth Beach	Municipal Plan	Lake Worth Beach	Commissioner District 7	City Of Lake Worth Beach, Town Of Palm Beach
2	PB-1	Palm Beach Municipal Plan	SR 704/Royal Palm Way	Resurfacing, Restoration, and Rehabilitation Project	Four Arts Plaza	South County Road	Resurfacing, Restoration, and Rehabilitation Project	Town of Palm Beach	Municipal Plan	FDOT	Commissioner District 1	Town Of Palm Beach
3	PB-2	Palm Beach Municipal Plan	Seabreeze Ave @ Cocoanut Row	Traffic Signal replacement			Traffic Signal replacement	Town of Palm Beach	Municipal Plan	Town of Palm Beach	Commissioner District 1	Town Of Palm Beach
4	PB-3	Palm Beach Municipal Plan	Pendleton Ave @ Cocoanut Row	Traffic Signal replacement			Traffic Signal replacement	Town of Palm Beach	Municipal Plan	Town of Palm Beach	Commissioner District 1	Town Of Palm Beach
5	PBTPA-1058	Vision 2050 LRTP	S Ocean Boulevard	Jurisdiction: Palm Beach. Project Bounds: Sloans Curve Drive to Old South Ocean Boulevard. Description: Complete Streets / FDOT.			Jurisdiction: Palm Beach. Project Bounds: Sloans Curve Drive to Old South Ocean Boulevard. Description: Complete Streets / FDOT.	Palm Beach	Palm Beach MPO Plan	Palm Beach MPO	Commissioner District 7	Town Of Palm Beach
6	PBTPA-1733	Vision 2050 LRTP	MOD Zone - Lake Worth Beach Zone 2	Sponsor Clarification Requested			Sponsor Clarification Requested		Palm Beach MPO Plan	Lake Worth Beach	Commissioner District 7, Commissioner District 2, Commissioner District 3	City Of Lake Worth Beach, Town Of Palm Beach, Lake Worth Community Redevelopment Agency
7	PBTPA-1749	FDOT DRAFT TENTATIVE WORK PROGRAM	TSMA REPLACEMENT PROJECT PALM BEACH COUNTY	Traffic Signals	SR A1A at Barton Ave		Traffic Signals	Town of Palm Beach	Palm Beach MPO Plan	FDOT	Commissioner District 1	Town Of Palm Beach
8	PBTPA-1750	FDOT DRAFT TENTATIVE WORK PROGRAM	TSMA REPLACEMENT PROJECT PALM BEACH COUNTY	Traffic Signals	SR A1A at Pine Walk		Traffic Signals	Town of Palm Beach	Palm Beach MPO Plan	FDOT	Commissioner District 1	Town Of Palm Beach
9	PBTPA-1751	FDOT DRAFT TENTATIVE WORK PROGRAM	TSMA REPLACEMENT PROJECT PALM BEACH COUNTY	Traffic Signals	SR A1A at Breakers Row		Traffic Signals	Town of Palm Beach	Palm Beach MPO Plan	FDOT	Commissioner District 1	Town Of Palm Beach
10	PBTPA-1752	FDOT DRAFT TENTATIVE WORK PROGRAM	TSMA REPLACEMENT PROJECT PALM BEACH COUNTY	Traffic Signals	SR A1A at Royal Poinciana Way		Traffic Signals	Town of Palm Beach	Palm Beach MPO Plan	FDOT	Commissioner District 1	Town Of Palm Beach
11	PBTPA-1761	Vision 2050 LRTP	PalmTran Route 30 Improvements	Weekday: 30→20min; Sat: 30→20min; Sun: 30→20min. 49 bus stop improvements. ITS/TSMO: 17 signals			Frequency improvements, Stop improvements		Palm Beach MPO Plan	PalmTran, Palm Beach County	Commissioner District 7, Commissioner District 1	Town Of Palm Beach Shores, City Of Riviera Beach, Riviera Beach Community Redevelopment Agency, Northern Palm Beach County Improvement District

Line Number	Project ID	Plan	Name	Project Description	From	To	Type	Municipality	Source	Sponsor	Commissioner District	Governing Body
12	PBTPA-1765	Vision 2050 LRTP	PalmTran Route 41 Improvements	New Sunday service. 89 bus stop improvements. ITS/TSMO: 37 signals			Frequency improvements, Stop improvements		Palm Beach MPO Plan	PalmTran, Palm Beach County	Commissioner District 7, Commissioner District 1, Commissioner District 2	Town Of Palm Beach, City Of West Palm Beach, West Palm Beach Community Redevelopment Agency
13	PBTPA-331	TSM&O Master Plan Executive Summary 2025	OKEECHOBEE BLVD	NA	Benoist Farms Road	SR A1A	TSMO	Multiple	Palm Beach MPO Plan	FDOT	Commissioner District 7, Commissioner District 1, Commissioner District 2	Town Of Palm Beach, City Of West Palm Beach, West Palm Beach Community Redevelopment Agency, Westgate/Belvedere Community Redevelopment Agency, Lake Worth Drainage District, Northern Palm Beach County Improvement District
14	RB-32	Riviera Beach Pavement Evaluation	Lake Dr	Pavement maintenance	Riviera Beach boundary	End of Lake Dr	Pavement maintenance	Riviera Beach	Municipal Plan	Riviera Beach	Commissioner District 1	Town Of Palm Beach Shores, City Of Riviera Beach, Riviera Beach Community Redevelopment Agency
15	WPB-15	WPB Downtown Mobility Plan Final Project List 2025	Downtown Sidewalk Infill (City streets) Old N Flagler Dr (eastside)	Filling sidewalk gaps in Downtown network. Includes reconstructing curb and gutter, landscaping improvements.	N Flagler Dr	north end of road	Sidewalk	West Palm Beach	Municipal Plan	West Palm Beach	Commissioner District 1	Town Of Palm Beach

Palm Beach Gardens

Line Number	Project ID	Plan	Name	Project Description	From	To	Type	Municipality	Source	Sponsor	Commissioner District	Governing Body
1	ITID-14	Indian Trail Improvement District Planned Projects	Orange Blvd/Coconut Blvd	Multimodal Trail	Royal Palm Beach Blvd	Northlake Blvd	Multimodal Trail		Municipal Plan	Indian Trail Improvement District	Commissioner District 6, Commissioner District 1	City Of Palm Beach Gardens, Indian Trail Improvement District
2	LP-15	Mobility Plan	Lake Park Greenway	NA	Northlake Blvd (SR 850)	Silver Beach Rd	Greenway	Lake Park	Municipal Plan	Lake Park	Commissioner District 7	Town Of Lake Park, City Of Palm Beach Gardens, Northern Palm Beach County Improvement District
3	LP-18	Mobility Plan	Congress to Lake Park Greenway	NA	Congress Ave	Lake Park Greenway	Greenway	Lake Park	Municipal Plan	Lake Park	Commissioner District 7	Town Of Lake Park, City Of Palm Beach Gardens, Northern Palm Beach County Improvement District
4	LP-2	Mobility Plan	Northlake Blvd	NA	Lake Park Greenway	10th Street	Complete Street	Lake Park	Municipal Plan	Lake Park	Commissioner District 7, Commissioner District 1	Town Of Lake Park, City Of Palm Beach Gardens, Village Of North Palm Beach, Northern Palm Beach County Improvement District
5	LP-25	Mobility Plan	Silver Beach Road Extension	NA	Garden Drive	West of Congress Ave	New Two (2) Lane Road	Lake Park	Municipal Plan	Lake Park	Commissioner District 7	Town Of Lake Park, City Of Palm Beach Gardens, Northern Palm Beach County Improvement District
6	LP-6	Mobility Plan	Park Ave West	NA	Lake Park Greenway	Congress Ave	Complete Street	Lake Park	Municipal Plan	Lake Park	Commissioner District 7	Town Of Lake Park, City Of Palm Beach Gardens, Northern Palm Beach County Improvement District
7	LP-66	Mobility Plan	Northlake Blvd @ Congress Ave	Add High Visibility Crosswalk	NA	NA	High Visibility Crosswalk	Lake Park	Municipal Plan	Lake Park	Commissioner District 7, Commissioner District 1	City Of Palm Beach Gardens, Northern Palm Beach County Improvement District
8	LP-7	Mobility Plan	Congress Ave	NA	Silver Beach Road	Northlake Blvd	Multimodal Improvement	Lake Park	Municipal Plan	Lake Park	Commissioner District 7, Commissioner District 1	Town Of Lake Park, City Of Palm Beach Gardens, Northern Palm Beach County Improvement District
9	LP-95	Mobility Plan	Silver Beach Road @ Garden Road	Add Intersection Improvements	NA	NA	Intersection Improvements	Lake Park	Municipal Plan	Lake Park	Commissioner District 7	City Of Palm Beach Gardens, Northern Palm Beach County Improvement District
10	PBC-46	Palm Beach County TIM	CONGRESS AVE	Future Road			Future Road	Palm Beach County	Palm Beach County TIM	Palm Beach County	Commissioner District 7, Commissioner District 1	City Of Palm Beach Gardens, Northern Palm Beach County Improvement District

11	PBG-10	Palm Beach Gardens Citywide Mobility Plan	Ironwood Road	NA	Burns Rd	Holly Drive	Upgrade Road	Palm Beach Gardens	Municipal Plan	Palm Beach Gardens	Commissioner District 1	City Of Palm Beach Gardens
12	PBG-100	Palm Beach Gardens Citywide Mobility Plan	Burns Road	NA	Alternate A1A	Prosperity Farms Road	Shared Use Path	Palm Beach Gardens	Municipal Plan	Palm Beach Gardens	Commissioner District 1	City Of Palm Beach Gardens, Northern Palm Beach County Improvement District
13	PBG-101	Palm Beach Gardens Citywide Mobility Plan	Riverside Drive	NA	Burns Road	+/- 600 feet north of Holly Drive	Sidewalk	Palm Beach Gardens	Municipal Plan	Palm Beach Gardens	Commissioner District 1	City Of Palm Beach Gardens, Northern Palm Beach County Improvement District
14	PBG-102	Palm Beach Gardens Citywide Mobility Plan	Gardens East Drive	NA	Burns Road	RCA Blvd	Shared Use Path	Palm Beach Gardens	Municipal Plan	Palm Beach Gardens	Commissioner District 1	City Of Palm Beach Gardens, Northern Palm Beach County Improvement District
15	PBG-103	Palm Beach Gardens Citywide Mobility Plan	Gardens East Drive	NA	+/- 415 feet southwest of Fall Oaks Dr	+/- 650 feet north of Burns Rd	Shared Use Path	Palm Beach Gardens	Municipal Plan	Palm Beach Gardens	Commissioner District 1	City Of Palm Beach Gardens, Northern Palm Beach County Improvement District
16	PBG-104	Palm Beach Gardens Citywide Mobility Plan	Gardens East Drive	NA	RCA Blvd	Lighthouse Drive	Pathway	Palm Beach Gardens	Municipal Plan	Palm Beach Gardens	Commissioner District 1	City Of Palm Beach Gardens, Northern Palm Beach County Improvement District
17	PBG-105	Palm Beach Gardens Citywide Mobility Plan	Lilac Street	NA	Military Trail	Plant Drive	Shared-Use Path	Palm Beach Gardens	Municipal Plan	Palm Beach Gardens	Commissioner District 1	City Of Palm Beach Gardens
18	PBG-106	Palm Beach Gardens Citywide Mobility Plan	Plant Drive	NA	Lilac Street	Holly Drive	Shared Use Path	Palm Beach Gardens	Municipal Plan	Palm Beach Gardens	Commissioner District 1	City Of Palm Beach Gardens
19	PBG-107	Palm Beach Gardens Citywide Mobility Plan	Holly Drive	NA	Military Trail	Plant Drive	Pathway	Palm Beach Gardens	Municipal Plan	Palm Beach Gardens	Commissioner District 1	City Of Palm Beach Gardens
20	PBG-108	Palm Beach Gardens Citywide Mobility Plan	Holly Drive	NA	Plant Drive	Riverside Drive	Pathway	Palm Beach Gardens	Municipal Plan	Palm Beach Gardens	Commissioner District 1	City Of Palm Beach Gardens
21	PBG-109	Palm Beach Gardens Citywide Mobility Plan	Holly Drive	NA	Riverside Drive	Lighthouse Drive	Pathway	Palm Beach Gardens	Municipal Plan	Palm Beach Gardens	Commissioner District 1	City Of Palm Beach Gardens
22	PBG-11	Palm Beach Gardens Citywide Mobility Plan	Legacy Ave	NA	Alternate A1A	Fairchild Ave	Upgrade Road	Palm Beach Gardens	Municipal Plan	Palm Beach Gardens	Commissioner District 1	City Of Palm Beach Gardens, Northern Palm Beach County Improvement District
23	PBG-110	Palm Beach Gardens Citywide Mobility Plan	Gardenia Drive	NA	Holly Drive	Military Trail	Advisory Sidewalk	Palm Beach Gardens	Municipal Plan	Palm Beach Gardens	Commissioner District 1	City Of Palm Beach Gardens, Northern Palm Beach County Improvement District

24	PBG-111	Palm Beach Gardens Citywide Mobility Plan	Ilex Circle	Advisory Sidewalk or low speed street	Gardenia Drive	Keating Drive	Advisory Sidewalk or low speed street	Palm Beach Gardens	Municipal Plan	Palm Beach Gardens	Commissioner District 1	City Of Palm Beach Gardens, Northern Palm Beach County Improvement District
25	PBG-112	Palm Beach Gardens Citywide Mobility Plan	Crestdale St	NA	Military Trail	Bellwood St	Advisory Sidewalk	Palm Beach Gardens	Municipal Plan	Palm Beach Gardens	Commissioner District 1	City Of Palm Beach Gardens, Northern Palm Beach County Improvement District
26	PBG-113	Palm Beach Gardens Citywide Mobility Plan	Lighthouse Drive	NA	Holly Drive	Alternate A1A	Pathway	Palm Beach Gardens	Municipal Plan	Palm Beach Gardens	Commissioner District 1	City Of Palm Beach Gardens
27	PBG-114	Palm Beach Gardens Citywide Mobility Plan	Lighthouse Drive	NA	Alternate A1A	Gardens East Drive	Pathway	Palm Beach Gardens	Municipal Plan	Palm Beach Gardens	Commissioner District 1	City Of Palm Beach Gardens
28	PBG-115	Palm Beach Gardens Citywide Mobility Plan	Lighthouse Drive	NA	Holly Drive	Garden Blvd	Pathway	Palm Beach Gardens	Municipal Plan	Palm Beach Gardens	Commissioner District 1	City Of Palm Beach Gardens
29	PBG-116	Palm Beach Gardens Citywide Mobility Plan	Garden Blvd	NA	Lighthouse Drive	Mac Arthur Blvd	Pathway	Palm Beach Gardens	Municipal Plan	Palm Beach Gardens	Commissioner District 1	City Of Palm Beach Gardens
30	PBG-117	Palm Beach Gardens Citywide Mobility Plan	Mac Arthur Blvd	NA	Garden Blvd	Northlake Blvd	Pathway	Palm Beach Gardens	Municipal Plan	Palm Beach Gardens	Commissioner District 1	City Of Palm Beach Gardens, Northern Palm Beach County Improvement District
31	PBG-118	Palm Beach Gardens Citywide Mobility Plan	Northlake Blvd	NA	Congress Ave	Sandtree Drive	Shared Use Path	Palm Beach Gardens	Municipal Plan	Palm Beach Gardens	Commissioner District 7, Commissioner District 1	City Of Palm Beach Gardens, Northern Palm Beach County Improvement District
32	PBG-119	Palm Beach Gardens Citywide Mobility Plan	Northlake Blvd	NA	Sandtree Drive	Military Trail	Widen Sidewalks	Palm Beach Gardens	Municipal Plan	Palm Beach Gardens	Commissioner District 1	City Of Palm Beach Gardens, Northern Palm Beach County Improvement District
33	PBG-12	Palm Beach Gardens Citywide Mobility Plan	Legacy Crossing Extension	NA	Lake Victoria Gardens Ave	Legacy Ave	New Road	Palm Beach Gardens	Municipal Plan	Palm Beach Gardens	Commissioner District 1	City Of Palm Beach Gardens, Northern Palm Beach County Improvement District
34	PBG-120	Palm Beach Gardens Citywide Mobility Plan	Sandtree Drive	NA	Northlake Blvd	Gander Way	Shared Use Path	Palm Beach Gardens	Municipal Plan	Palm Beach Gardens	Commissioner District 1	City Of Palm Beach Gardens, Northern Palm Beach County Improvement District
35	PBG-121	Palm Beach Gardens Citywide Mobility Plan	Northlake Blvd	NA	Military Trail	Beeline Hwy	Shared Use Path	Palm Beach Gardens	Municipal Plan	Palm Beach Gardens	Commissioner District 1	City Of Palm Beach Gardens, City Of West Palm Beach, Northern Palm Beach County Improvement District
36	PBG-123	Palm Beach Gardens Citywide Mobility Plan	Coconut Blvd	NA	Avenir Conservation Area	Beeline Hwy	Pathway	Palm Beach Gardens	Municipal Plan	Palm Beach Gardens	Commissioner District 1	City Of Palm Beach Gardens, Northern Palm Beach County Improvement District

37	PBG-13	Palm Beach Gardens Citywide Mobility Plan	Fairchild Ave	NA	Lake Victoria Gardens Ave	Legacy Ave	Upgrade Road	Palm Beach Gardens	Municipal Plan	Palm Beach Gardens	Commissioner District 1	City Of Palm Beach Gardens, Northern Palm Beach County Improvement District
38	PBG-130	Palm Beach Gardens Citywide Mobility Plan	Central Blvd	NA	Donald Ross Road	117th Court North	Buffered Bike Lanes	Palm Beach Gardens	Municipal Plan	Palm Beach Gardens	Commissioner District 1	City Of Palm Beach Gardens, Northern Palm Beach County Improvement District
39	PBG-131	Palm Beach Gardens Citywide Mobility Plan	Central Blvd	NA	117th Court North	PGA Blvd	Buffered Bike Lanes	Palm Beach Gardens	Municipal Plan	Palm Beach Gardens	Commissioner District 1	City Of Palm Beach Gardens, Northern Palm Beach County Improvement District
40	PBG-132	Palm Beach Gardens Citywide Mobility Plan	Military Trail	NA	Donald Ross Road	Elm Avenue	Buffered Bike Lanes	Palm Beach Gardens	Municipal Plan	Palm Beach Gardens	Commissioner District 1	Town Of Jupiter, City Of Palm Beach Gardens, Northern Palm Beach County Improvement District
41	PBG-133	Palm Beach Gardens Citywide Mobility Plan	Military Trail	NA	Elm Avenue	Kyoto Gardens Avenue	Separated Bike Lanes	Palm Beach Gardens	Municipal Plan	Palm Beach Gardens	Commissioner District 1	City Of Palm Beach Gardens, Northern Palm Beach County Improvement District
42	PBG-134	Palm Beach Gardens Citywide Mobility Plan	Military Trail	NA	Kyoto Gardens Avenue	Garden Lakes Drive	Separated Bike Lanes	Palm Beach Gardens	Municipal Plan	Palm Beach Gardens	Commissioner District 1	City Of Palm Beach Gardens, Northern Palm Beach County Improvement District
43	PBG-135	Palm Beach Gardens Citywide Mobility Plan	Military Trail	NA	Garden Lakes Drive	PGA Blvd	4' Bike Lanes	Palm Beach Gardens	Municipal Plan	Palm Beach Gardens	Commissioner District 1	City Of Palm Beach Gardens, Northern Palm Beach County Improvement District
44	PBG-136	Palm Beach Gardens Citywide Mobility Plan	Military Trail	NA	PGA Blvd	Lilac St	4' Bike Lanes	Palm Beach Gardens	Municipal Plan	Palm Beach Gardens	Commissioner District 1	City Of Palm Beach Gardens, Northern Palm Beach County Improvement District
45	PBG-137	Palm Beach Gardens Citywide Mobility Plan	Military Trail	NA	Lilac St	Holly Dr	4' Bike Lanes	Palm Beach Gardens	Municipal Plan	Palm Beach Gardens	Commissioner District 1	City Of Palm Beach Gardens
46	PBG-138	Palm Beach Gardens Citywide Mobility Plan	Military Trail	NA	Holly Dr	Gardenia Dr	4' Bike Lanes	Palm Beach Gardens	Municipal Plan	Palm Beach Gardens	Commissioner District 1	City Of Palm Beach Gardens, Northern Palm Beach County Improvement District
47	PBG-139	Palm Beach Gardens Citywide Mobility Plan	Military Trail	NA	Gardenia Dr	Northlake Blvd	4' Bike Lanes	Palm Beach Gardens	Municipal Plan	Palm Beach Gardens	Commissioner District 1	City Of Palm Beach Gardens, Northern Palm Beach County Improvement District
48	PBG-14	Palm Beach Gardens Citywide Mobility Plan	Gardens Drive Extension (fka Government Center Rd or Mall Rd)	NA	PGA Blvd	Fairchild Ave	New Road	Palm Beach Gardens	Municipal Plan	Palm Beach Gardens	Commissioner District 1	City Of Palm Beach Gardens, Northern Palm Beach County Improvement District
49	PBG-140	Palm Beach Gardens	Military Trail	NA	Northlake Blvd	Investment Lane	4' Bike Lanes	Palm Beach Gardens	Municipal Plan	Palm Beach Gardens	Commissioner District 1	City Of Palm Beach Gardens, Northern Palm

		Citywide Mobility Plan										Beach County Improvement District
50	PBG-141	Palm Beach Gardens Citywide Mobility Plan	Alternate A1A	NA	Donald Ross Road	Kyoto Gardens Drive	Buffered Bike Lanes	Palm Beach Gardens	Municipal Plan	Palm Beach Gardens	Commissioner District 1	City Of Palm Beach Gardens, Northern Palm Beach County Improvement District
51	PBG-142	Palm Beach Gardens Citywide Mobility Plan	Alternate A1A	NA	Kyoto Gardens Drive	RCA Blvd	Buffered Bike Lanes	Palm Beach Gardens	Municipal Plan	Palm Beach Gardens	Commissioner District 1	City Of Palm Beach Gardens, Northern Palm Beach County Improvement District
52	PBG-143	Palm Beach Gardens Citywide Mobility Plan	Alternate A1A	NA	RCA Blvd	Lighthouse Drive	Buffered Bike Lanes	Palm Beach Gardens	Municipal Plan	Palm Beach Gardens	Commissioner District 1	City Of Palm Beach Gardens, Northern Palm Beach County Improvement District
53	PBG-144	Palm Beach Gardens Citywide Mobility Plan	Lighthouse Drive	NA	Alternate A1A	Mac Arthur Blvd	Bicycle Blvd	Palm Beach Gardens	Municipal Plan	Palm Beach Gardens	Commissioner District 1	City Of Palm Beach Gardens
54	PBG-145	Palm Beach Gardens Citywide Mobility Plan	Mac Arthur Blvd	NA	Lighthouse Drive	Northlake Blvd	Bicycle Blvd	Palm Beach Gardens	Municipal Plan	Palm Beach Gardens	Commissioner District 1	City Of Palm Beach Gardens, Northern Palm Beach County Improvement District
55	PBG-146	Palm Beach Gardens Citywide Mobility Plan	Prosperity Farms Road	NA	Donald Ross Road	Northlake Blvd	New Bike Lanes	Palm Beach Gardens	Municipal Plan	Palm Beach Gardens	Commissioner District 1	City Of Palm Beach Gardens, Village Of North Palm Beach, Northern Palm Beach County Improvement District
56	PBG-147	Palm Beach Gardens Citywide Mobility Plan	US Hwy 1	NA	PGA Blvd	Northlake Blvd	Buffered Bike Lanes	Palm Beach Gardens	Municipal Plan	Palm Beach Gardens	Commissioner District 1	City Of Palm Beach Gardens, Village Of North Palm Beach
57	PBG-148	Palm Beach Gardens Citywide Mobility Plan	Grandiflora Rd	NA	Buccaneer Way	Military Trail	Bicycle Blvd	Palm Beach Gardens	Municipal Plan	Palm Beach Gardens	Commissioner District 1	City Of Palm Beach Gardens, Northern Palm Beach County Improvement District
58	PBG-149	Palm Beach Gardens Citywide Mobility Plan	Hood Road	NA	Jog Road	Turnpike	5' Bike Lanes	Palm Beach Gardens	Municipal Plan	Palm Beach Gardens	Commissioner District 1	City Of Palm Beach Gardens, Northern Palm Beach County Improvement District
59	PBG-150	Palm Beach Gardens Citywide Mobility Plan	Jog Road	NA	PGA Blvd	Hood Road	Protected Intersections	Palm Beach Gardens	Municipal Plan	Palm Beach Gardens	Commissioner District 1	City Of Palm Beach Gardens, Northern Palm Beach County Improvement District
60	PBG-151	Palm Beach Gardens Citywide Mobility Plan	Gardens Parkway (Phase 1)	NA	Alternate A1A	Prosperity Farms Road	5' Bike Lanes	Palm Beach Gardens	Municipal Plan	Palm Beach Gardens	Commissioner District 1	City Of Palm Beach Gardens, Northern Palm Beach County Improvement District
61	PBG-152	Palm Beach Gardens Citywide Mobility Plan	Gardens Parkway (Phase 2)	NA	Alternate A1A	Prosperity Farms Road	Separated Bike Lanes (Not Mapped)	Palm Beach Gardens	Municipal Plan	Palm Beach Gardens	Commissioner District 1	City Of Palm Beach Gardens, Northern Palm Beach County Improvement District

62	PBG-153	Palm Beach Gardens Citywide Mobility Plan	Kyoto Gardens Drive	NA	RCA Center Drive	Alternate A1A	4' Bike Lanes	Palm Beach Gardens	Municipal Plan	Palm Beach Gardens	Commissioner District 1	City Of Palm Beach Gardens, Northern Palm Beach County Improvement District
63	PBG-154	Palm Beach Gardens Citywide Mobility Plan	Kyoto Gardens Drive	NA	Alternate A1A	Fairchild Gardens Avenue	4' Bike Lanes	Palm Beach Gardens	Municipal Plan	Palm Beach Gardens	Commissioner District 1	City Of Palm Beach Gardens, Northern Palm Beach County Improvement District
64	PBG-155	Palm Beach Gardens Citywide Mobility Plan	Lake Victoria Gardens Ave	NA	Gardens Parkway	Kyoto Gardens Drive	Bicycle Blvd	Palm Beach Gardens	Municipal Plan	Palm Beach Gardens	Commissioner District 1	City Of Palm Beach Gardens, Northern Palm Beach County Improvement District
65	PBG-156	Palm Beach Gardens Citywide Mobility Plan	Lake Victoria Gardens Ave	NA	Kyoto Gardens Drive	PGA Blvd	4' Bike Lanes	Palm Beach Gardens	Municipal Plan	Palm Beach Gardens	Commissioner District 1	City Of Palm Beach Gardens, Northern Palm Beach County Improvement District
66	PBG-157	Palm Beach Gardens Citywide Mobility Plan	Fairchild Gardens Avenue	NA	Gardens Parkway	PGA Blvd	4' Bike Lanes	Palm Beach Gardens	Municipal Plan	Palm Beach Gardens	Commissioner District 1	City Of Palm Beach Gardens, Northern Palm Beach County Improvement District
67	PBG-158	Palm Beach Gardens Citywide Mobility Plan	Fairchild Gardens Avenue	NA	PGA Blvd	Fairchild Avenue	4' Bike Lanes	Palm Beach Gardens	Municipal Plan	Palm Beach Gardens	Commissioner District 1	City Of Palm Beach Gardens, Northern Palm Beach County Improvement District
68	PBG-159	Palm Beach Gardens Citywide Mobility Plan	Kew Gardens Drive	NA	Gardens Parkway	PGA Blvd	4' Bike Lanes	Palm Beach Gardens	Municipal Plan	Palm Beach Gardens	Commissioner District 1	City Of Palm Beach Gardens, Northern Palm Beach County Improvement District
69	PBG-16	Palm Beach Gardens Citywide Mobility Plan	Beeline Highway (SR 710)	NA	Northlake Blvd	Coconut Blvd	Widen Road	Palm Beach Gardens	Municipal Plan	Palm Beach Gardens	Commissioner District 1	City Of Palm Beach Gardens, Northern Palm Beach County Improvement District
70	PBG-160	Palm Beach Gardens Citywide Mobility Plan	PGA Blvd	NA	Beeline Highway	C-18 Canal	Buffered Bike Lanes	Palm Beach Gardens	Municipal Plan	Palm Beach Gardens	Commissioner District 1	City Of Palm Beach Gardens, Northern Palm Beach County Improvement District
71	PBG-161	Palm Beach Gardens Citywide Mobility Plan	PGA Blvd	NA	C-18 Canal	Turnpike	Buffered Bike Lanes	Palm Beach Gardens	Municipal Plan	Palm Beach Gardens	Commissioner District 1	City Of Palm Beach Gardens, Northern Palm Beach County Improvement District
72	PBG-162	Palm Beach Gardens Citywide Mobility Plan	PGA Blvd	NA	Turnpike	Military Trail	Buffered Bike Lanes	Palm Beach Gardens	Municipal Plan	Palm Beach Gardens	Commissioner District 1	City Of Palm Beach Gardens, Northern Palm Beach County Improvement District
73	PBG-163	Palm Beach Gardens Citywide Mobility Plan	PGA Blvd	NA	Military Trail	Alternate A1A	Buffered Bike Lanes	Palm Beach Gardens	Municipal Plan	Palm Beach Gardens	Commissioner District 1	City Of Palm Beach Gardens, Northern Palm Beach County Improvement District
74	PBG-164	Palm Beach Gardens Citywide Mobility Plan	PGA Blvd	NA	Alternate A1A	Prosperity Farms Road	Buffered Bike Lanes	Palm Beach Gardens	Municipal Plan	Palm Beach Gardens	Commissioner District 1	City Of Palm Beach Gardens, Northern Palm Beach County Improvement District

75	PBG-165	Palm Beach Gardens Citywide Mobility Plan	PGA Blvd	NA	Prosperity Farms Road	US Hwy 1	Corridor Study	Palm Beach Gardens	Municipal Plan	Palm Beach Gardens	Commissioner District 1	City Of Palm Beach Gardens
76	PBG-166	Palm Beach Gardens Citywide Mobility Plan	Fairchild Avenue (Within Legacy Crossing)	NA	Lake Victoria Blvd	Fairchild Gardens Avenue	Bicycle Blvd	Palm Beach Gardens	Municipal Plan	Palm Beach Gardens	Commissioner District 1	City Of Palm Beach Gardens, Northern Palm Beach County Improvement District
77	PBG-167	Palm Beach Gardens Citywide Mobility Plan	Fairchild Avenue	NA	Fairchild Gardens Avenue	Campus Drive	Buffered Bike Lanes	Palm Beach Gardens	Municipal Plan	Palm Beach Gardens	Commissioner District 1	City Of Palm Beach Gardens, Northern Palm Beach County Improvement District
78	PBG-168	Palm Beach Gardens Citywide Mobility Plan	RCA Blvd	NA	PGA Blvd	Northcorp Parkway	Buffered Bike Lanes	Palm Beach Gardens	Municipal Plan	Palm Beach Gardens	Commissioner District 1	City Of Palm Beach Gardens
79	PBG-169	Palm Beach Gardens Citywide Mobility Plan	RCA Blvd	NA	Northcorp Parkway	Alternate A1A	Buffered Bike Lanes	Palm Beach Gardens	Municipal Plan	Palm Beach Gardens	Commissioner District 1	City Of Palm Beach Gardens, Northern Palm Beach County Improvement District
80	PBG-17	Palm Beach Gardens Citywide Mobility Plan	Coconut Blvd	NA	Current Terminus (Avenir Conservation Area)	Beeline Highway (SR 710)	New Road	Palm Beach Gardens	Municipal Plan	Palm Beach Gardens	Commissioner District 1	City Of Palm Beach Gardens, Northern Palm Beach County Improvement District
81	PBG-170	Palm Beach Gardens Citywide Mobility Plan	RCA Blvd	NA	Alternate A1A	Prosperity Farms Road	Buffered Bike Lanes	Palm Beach Gardens	Municipal Plan	Palm Beach Gardens	Commissioner District 1	City Of Palm Beach Gardens, Village Of North Palm Beach, Northern Palm Beach County Improvement District
82	PBG-171	Palm Beach Gardens Citywide Mobility Plan	Northcorp Parkway	NA	RCA Blvd	Riverside Drive	4' Bike Lanes	Palm Beach Gardens	Municipal Plan	Palm Beach Gardens	Commissioner District 1	City Of Palm Beach Gardens, Northern Palm Beach County Improvement District
83	PBG-172	Palm Beach Gardens Citywide Mobility Plan	Riverside Drive	NA	Northcorp Parkway	Burns Road	Buffered Bike Lanes	Palm Beach Gardens	Municipal Plan	Palm Beach Gardens	Commissioner District 1	City Of Palm Beach Gardens, Northern Palm Beach County Improvement District
84	PBG-173	Palm Beach Gardens Citywide Mobility Plan	Burns Road	NA	Military Trail	Alternate A1A	Seperated Bike Lanes	Palm Beach Gardens	Municipal Plan	Palm Beach Gardens	Commissioner District 1	City Of Palm Beach Gardens, Northern Palm Beach County Improvement District
85	PBG-174	Palm Beach Gardens Citywide Mobility Plan	Burns Road	NA	Alternate A1A	Prosperity Farms Road	Separated Bike Lanes	Palm Beach Gardens	Municipal Plan	Palm Beach Gardens	Commissioner District 1	City Of Palm Beach Gardens, Village Of North Palm Beach, Northern Palm Beach County Improvement District
86	PBG-175	Palm Beach Gardens Citywide Mobility Plan	Northlake Blvd	NA	Military Trail	Sandtree Drive	Widen Sidewalks	Palm Beach Gardens	Municipal Plan	Palm Beach Gardens	Commissioner District 1	City Of Palm Beach Gardens, Northern Palm Beach County Improvement District

87	PBG-176	Palm Beach Gardens Citywide Mobility Plan	Northlake Blvd	NA	Sandtree Drive	Mac Arthur Blvd	Corridor Study	Palm Beach Gardens	Municipal Plan	Palm Beach Gardens	Commissioner District 1	City Of Palm Beach Gardens, Northern Palm Beach County Improvement District
88	PBG-177	Palm Beach Gardens Citywide Mobility Plan	Northlake Blvd	NA	Mac Arthur Blvd	Alternate A1A	Corridor Study	Palm Beach Gardens	Municipal Plan	Palm Beach Gardens	Commissioner District 7, Commissioner District 1	Town Of Lake Park, City Of Palm Beach Gardens, Northern Palm Beach County Improvement District
89	PBG-179	Palm Beach Gardens Citywide Mobility Plan	Beeline Hwy	NA	Blue Heron Blvd	Northlake Blvd	Widen 4 to 6 lanes	Palm Beach Gardens	Municipal Plan	Palm Beach Gardens	Commissioner District 1	City Of Riviera Beach, City Of Palm Beach Gardens, City Of West Palm Beach, Northern Palm Beach County Improvement District
90	PBG-18	Palm Beach Gardens Citywide Mobility Plan	Sandhill Crane Dr (aka Vavrus Ranch Rd)	NA	Ancient Tree Dr	Sandhill Crane Dr	Upgrade Road	Palm Beach Gardens	Municipal Plan	Palm Beach Gardens	Commissioner District 1	City Of Palm Beach Gardens
91	PBG-180	Palm Beach Gardens Citywide Mobility Plan	Beeline Hwy	NA	Northlake Blvd	Coconut Blvd	Buffered Bike Lanes	Palm Beach Gardens	Municipal Plan	Palm Beach Gardens	Commissioner District 1	City Of Palm Beach Gardens, City Of West Palm Beach, Northern Palm Beach County Improvement District
92	PBG-181	Palm Beach Gardens Citywide Mobility Plan	Coconut Blvd	NA	Avenir Conservation Area	Beeline Hwy	Buffered Bike Lanes	Palm Beach Gardens	Municipal Plan	Palm Beach Gardens	Commissioner District 1	City Of Palm Beach Gardens, Northern Palm Beach County Improvement District
93	PBG-182	Palm Beach Gardens Citywide Mobility Plan	East Route (Phase 1)	NA	Future Rail Station	The Gardens Mall	Destinations served: The proposed transit circulator service would connect Downtown at the Gardens, the Gardens Mall, Palm Beach State College, & Legacy Place. RCA Center Drive & Design Center Drive are the primary access connections to Future Rail Station for the East Route. East route runs in a counterclockwise direction.	Palm Beach Gardens	Municipal Plan	Palm Beach Gardens	Commissioner District 1	City Of Palm Beach Gardens, Northern Palm Beach County Improvement District

94	PBG-183	Palm Beach Gardens Citywide Mobility Plan	West Route (Phase 1)	NA	Future Rail Station	City Hall	Destinations served: The proposed transit circulator service would connect FPL Headquarters, Midtown, Gardens North County Park, Duncan Middle School, Timber Trace Elementary School, PGA Commons, City Hall, & Burns Road Community Center. RCA Center Drive & Design Center Drive are the primary access connections to Future Rail Station for the West Route. West route runs in a counterclockwise direction.	Palm Beach Gardens	Municipal Plan	Palm Beach Gardens	Commissioner District 1	City Of Palm Beach Gardens, Northern Palm Beach County Improvement District
95	PBG-184	Palm Beach Gardens Citywide Mobility Plan	North Route (Phase 2)	NA	Future Rail Station	Alton Town Center	Destinations served: The proposed transit circulator service would connect FPL Headquarters, Alton Town Center, Benjamin High School, Dwyer High School, Donald Ross Village, Frenchmans Crossing, & Downtown at the Gardens. RCA Center Drive & Design Center Drive are the primary access connections to Future Rail Station for the North Route. North route runs in a clockwise direction.	Palm Beach Gardens	Municipal Plan	Palm Beach Gardens	Commissioner District 1	City Of Palm Beach Gardens, Northern Palm Beach County Improvement District
96	PBG-185	Palm Beach Gardens Citywide Mobility Plan	South Route (Phase 2)	NA	Future Rail Station	Palm Beach State College	Destinations served: The proposed transit circulator service would connect Palm Beach Gardens Elementary, Promenade Shopping Plaza, Palm Beach Gardens Medical Center, Oaks Park, & Palm Beach State College. RCA Center Drive & Design Center	Palm Beach Gardens	Municipal Plan	Palm Beach Gardens	Commissioner District 7, Commissioner District 1	City Of Palm Beach Gardens, Village Of North Palm Beach, Northern Palm Beach County Improvement District

							Drive are the primary access connections to Future Rail Station for the South Route. South route runs is a bi-directional route first running counterclockwise, then running back to the future rail station in a clockwise direction.					
97	PBG-186	Palm Beach Gardens Citywide Mobility Plan	US 1 Route (Phase 3)	NA	Future Rail Station	US 1 / A1A	Destinations served: The proposed transit circulator service would connect PGA Plaza, Palm Beach State College, Prosperity Center, City Centre, Marine Max, Harbor Financial Center, The Gardens Mall, & Legacy Place. RCA Center Drive & Design Center Drive are the primary access connections to Future Rail Station for the South Route. South route runs counterclockwise. Alignment subject to change with any future Mall redevelopment.	Palm Beach Gardens	Municipal Plan	Palm Beach Gardens	Commissioner District 1	City Of Palm Beach Gardens, Northern Palm Beach County Improvement District
98	PBG-187	Palm Beach Gardens Citywide Mobility Plan	Gardens Parkway (Phase 2)	NA	Alternate A1A	Kew Gardens Avenue	Transit circulator route for portions of East and North routes. Convert curbside lane to either a dedicated transit lane or transit priority lane per the following: (1) Westbound curbside lane from Fairchild Gardens Ave to Kew Gardens Ave; (2) Eastbound curbside lane from Alternate A1A to Lake Victoria Gardens Avenue; (3) Operate directionally during AM, PM and Mid-Day peaks.	Palm Beach Gardens	Municipal Plan	Palm Beach Gardens	Commissioner District 1	City Of Palm Beach Gardens, Northern Palm Beach County Improvement District

99	PBG-188	Palm Beach Gardens Citywide Mobility Plan	Military Trail (Phase 2)	NA	Kyoto Gardens Drive	Donald Ross Road	Transit circulator route for portions of North route. Convert curbside lane to either a dedicated transit lane or transit priority lane per the following (will require County coordination): (1) Northbound curbside lane from Kyoto Gardens Avenue to Victoria Falls Blvd; (2) Southbound curbside lane from Shops at Donald Ross to Hood Road; and (3) Operate directionally during AM, PM and Mid-day peaks.	Palm Beach Gardens	Municipal Plan	Palm Beach Gardens	Commissioner District 1	City Of Palm Beach Gardens, Northern Palm Beach County Improvement District
100	PBG-19	Palm Beach Gardens Citywide Mobility Plan	RCA Blvd	NA	Alternate A1A	Prosperity Farms Rd	PD&E Study	Palm Beach Gardens	Municipal Plan	Palm Beach Gardens	Commissioner District 1	City Of Palm Beach Gardens, Village Of North Palm Beach, Northern Palm Beach County Improvement District
101	PBG-192	Palm Beach Gardens Citywide Mobility Plan	Northlake Blvd Transit Corridor Study	NA	MacArthur Blvd	Coconut Blvd	Conduct a transit corridor study to determine the type and frequency of transit service to provide to development in the western portion of Palm Beach Gardens. The transit study would also evaluate connectivity to the future rail station either through the southern transit circulator route or direct transit service to future rail service. The study would also evaluate the feasibility of a transit corridor along PGA Blvd and the corridor for the PGA Blvd Beeline to Coconut PD&E study.	Palm Beach Gardens	Municipal Plan	Palm Beach Gardens	Commissioner District 1, Commissioner District 2	City Of Palm Beach Gardens, City Of West Palm Beach, Indian Trail Improvement District, Northern Palm Beach County Improvement District
102	PBG-193	Palm Beach Gardens Citywide Mobility Plan	Roads and Intersections #75 Legacy Ave Extension (fka	New Road	Fairchild Gardens Ave	+/- 750 feet west of Campus Dr	New Road	Palm Beach Gardens	Municipal Plan	Palm Beach Gardens	Commissioner District 1	City Of Palm Beach Gardens, Northern Palm Beach County Improvement District

			Government Center Rd)									
103	PBG-194	Palm Beach Gardens Citywide Mobility Plan	Future Rail Station	Add a multimodal transit center with 1,000 parking spaces, a Park & Ride and ride-hailing dropoff and pick-up location, along with spaces for car, bike and scooter sharing, car rental, a transit and microtransit transfer point.	E of RCA Center Dr	North or South of PGA Blvd	Add a multimodal transit center with 1,000 parking spaces, a Park & Ride and ride-hailing dropoff and pick-up location, along with spaces for car, bike and scooter sharing, car rental, a transit and microtransit transfer point.	Palm Beach Gardens	Municipal Plan	Palm Beach Gardens	Commissioner District 1	City Of Palm Beach Gardens, Northern Palm Beach County Improvement District
104	PBG-2	Palm Beach Gardens Citywide Mobility Plan	Curbless Shared Street	NA	PGA Blvd	Johnson Dairy Road	Curbless Shared Street	Palm Beach Gardens	Municipal Plan	Palm Beach Gardens	Commissioner District 1	City Of Palm Beach Gardens, Northern Palm Beach County Improvement District
105	PBG-20	Palm Beach Gardens Citywide Mobility Plan	PGA Blvd	NA	Jog Rd	Beeline Highway (SR 710)	PD&E Study	Palm Beach Gardens	Municipal Plan	Palm Beach Gardens	Commissioner District 1	City Of Palm Beach Gardens, Northern Palm Beach County Improvement District
106	PBG-21	Palm Beach Gardens Citywide Mobility Plan	PGA Blvd Extension	NA	Beeline Highway (SR 710)	Coconut Blvd	PD&E Study	Palm Beach Gardens	Municipal Plan	Palm Beach Gardens	Commissioner District 1	City Of Palm Beach Gardens, Northern Palm Beach County Improvement District
107	PBG-22	Palm Beach Gardens Citywide Mobility Plan	Beeline Highway (SR 710)	NA	Northlake Blvd	Blue Heron Blvd (SR 708)	Buffered Bike Lanes	Palm Beach Gardens	Municipal Plan	Palm Beach Gardens	Commissioner District 1, Commissioner District 2	City Of Riviera Beach, City Of Palm Beach Gardens, City Of West Palm Beach, Northern Palm Beach County Improvement District
108	PBG-23	Palm Beach Gardens Citywide Mobility Plan	Florida Turnpike	NA	Donald Ross Rd	PGA Blvd	Widen 4 to 8 lanes	Palm Beach Gardens	Municipal Plan	Palm Beach Gardens	Commissioner District 1	City Of Palm Beach Gardens, Northern Palm Beach County Improvement District
109	PBG-24	Palm Beach Gardens Citywide Mobility Plan	Florida Turnpike	NA	PGA Blvd	Beeline Highway (SR 710)	Widen 4 to 8 lanes	Palm Beach Gardens	Municipal Plan	Palm Beach Gardens	Commissioner District 1	City Of Palm Beach Gardens, Northern Palm Beach County Improvement District
110	PBG-25	Palm Beach Gardens Citywide Mobility Plan	Interstate 95 & Central Blvd Interchange	NA	Donald Ross	PGA Blvd	New Interchange	Palm Beach Gardens	Municipal Plan	Palm Beach Gardens	Commissioner District 1	City Of Palm Beach Gardens, Northern Palm Beach County Improvement District
111	PBG-26	Palm Beach Gardens Citywide Mobility Plan	Interstate 95 & Northlake Blvd Interchange	NA	Military Trail	Sandtree Drive	Upgraded Interchange	Palm Beach Gardens	Municipal Plan	Palm Beach Gardens	Commissioner District 1	City Of Palm Beach Gardens, Northern Palm Beach County Improvement District
112	PBG-27	Palm Beach Gardens Citywide Mobility Plan	Congress Ave Extension	NA	Alternate A1A	Northlake Blvd	New Road	Palm Beach Gardens	Municipal Plan	Palm Beach Gardens	Commissioner District 1	City Of Palm Beach Gardens, Village Of North Palm Beach, Northern Palm Beach

												County Improvement District
113	PBG-28	Palm Beach Gardens Citywide Mobility Plan	Kyoto Gardens Dr	NA	Military Trail	Florida Power & Light Access Road	Upgrade Bridge	Palm Beach Gardens	Municipal Plan	Palm Beach Gardens	Commissioner District 1	City Of Palm Beach Gardens, Northern Palm Beach County Improvement District
114	PBG-3	Palm Beach Gardens Citywide Mobility Plan	RCA Blvd	NA	PGA Blvd	Northcorp Parkway	Widen Road	Palm Beach Gardens	Municipal Plan	Palm Beach Gardens	Commissioner District 1	City Of Palm Beach Gardens
115	PBG-32	Palm Beach Gardens Citywide Mobility Plan	Northlake Blvd	NA	140th Ave	SR 7	Widen 4 to 6 lanes	Palm Beach Gardens	Municipal Plan	Palm Beach Gardens	Commissioner District 6, Commissioner District 1, Commissioner District 2	City Of Palm Beach Gardens, City Of West Palm Beach, Indian Trail Improvement District, Northern Palm Beach County Improvement District
116	PBG-34	Palm Beach Gardens Citywide Mobility Plan	Kyoto Gardens Dr @ Fairchild Garden Ave	NA	--	--	Roundabout	Palm Beach Gardens	Municipal Plan	Palm Beach Gardens	Commissioner District 1	City Of Palm Beach Gardens, Northern Palm Beach County Improvement District
117	PBG-35	Palm Beach Gardens Citywide Mobility Plan	Garden Lake Dr @ Garden Square Blvd	NA	--	--	Roundabout	Palm Beach Gardens	Municipal Plan	Palm Beach Gardens	Commissioner District 1	City Of Palm Beach Gardens, Northern Palm Beach County Improvement District
118	PBG-36	Palm Beach Gardens Citywide Mobility Plan	RCA Blvd @ Northcorp Parkway	NA	--	--	Roundabout	Palm Beach Gardens	Municipal Plan	Palm Beach Gardens	Commissioner District 1	City Of Palm Beach Gardens, Northern Palm Beach County Improvement District
119	PBG-4	Palm Beach Gardens Citywide Mobility Plan	RCA Blvd	NA	Northcorp Parkway	Alternate A1A	Widen Road	Palm Beach Gardens	Municipal Plan	Palm Beach Gardens	Commissioner District 1	City Of Palm Beach Gardens, Northern Palm Beach County Improvement District
120	PBG-42	Palm Beach Gardens Citywide Mobility Plan	Central Blvd	NA	Donald Ross Road	117th Court North	Pathway (Parkway)	Palm Beach Gardens	Municipal Plan	Palm Beach Gardens	Commissioner District 1	City Of Palm Beach Gardens, Northern Palm Beach County Improvement District
121	PBG-43	Palm Beach Gardens Citywide Mobility Plan	Central Blvd	NA	117th Court North	PGA Blvd	Pathway (Parkway)	Palm Beach Gardens	Municipal Plan	Palm Beach Gardens	Commissioner District 1	City Of Palm Beach Gardens, Northern Palm Beach County Improvement District
122	PBG-44	Palm Beach Gardens Citywide Mobility Plan	Alternate A1A	NA	Donald Ross Road	Lighthouse Drive	Shared Use Path	Palm Beach Gardens	Municipal Plan	Palm Beach Gardens	Commissioner District 1	City Of Palm Beach Gardens, Northern Palm Beach County Improvement District
123	PBG-45	Palm Beach Gardens Citywide Mobility Plan	Grandiflora Rd	NA	Military Trail	Buccaneer Way	Shared Use Path	Palm Beach Gardens	Municipal Plan	Palm Beach Gardens	Commissioner District 1	City Of Palm Beach Gardens, Northern Palm Beach County Improvement District

124	PBG-46	Palm Beach Gardens Citywide Mobility Plan	Hood Rd	NA	Alternate A1A	Military Trail	Shared Use Path (Parkway)	Palm Beach Gardens	Municipal Plan	Palm Beach Gardens	Commissioner District 1	City Of Palm Beach Gardens, Northern Palm Beach County Improvement District
125	PBG-47	Palm Beach Gardens Citywide Mobility Plan	Hood Rd	NA	Military Trail	Central Blvd	Shared Use Path (Parkway)	Palm Beach Gardens	Municipal Plan	Palm Beach Gardens	Commissioner District 1	City Of Palm Beach Gardens, Northern Palm Beach County Improvement District
126	PBG-48	Palm Beach Gardens Citywide Mobility Plan	Hood Rd	NA	Central Blvd	Cross Pointe Rd	Shared Use Path (Parkway)	Palm Beach Gardens	Municipal Plan	Palm Beach Gardens	Commissioner District 1	City Of Palm Beach Gardens, Northern Palm Beach County Improvement District
127	PBG-49	Palm Beach Gardens Citywide Mobility Plan	Hood Rd	NA	Mediterranean Circle	Golden Eagle Circle	Shared Use Path (Parkway)	Palm Beach Gardens	Municipal Plan	Palm Beach Gardens	Commissioner District 1	City Of Palm Beach Gardens, Northern Palm Beach County Improvement District
128	PBG-5	Palm Beach Gardens Citywide Mobility Plan	RCA Center Drive	NA	PGA Blvd	RCA Blvd	Upgrade Road	Palm Beach Gardens	Municipal Plan	Palm Beach Gardens	Commissioner District 1	City Of Palm Beach Gardens
129	PBG-50	Palm Beach Gardens Citywide Mobility Plan	Hood Rd	NA	Golden Eagle Circle	Eastpointe Blvd	Shared Use Path (Parkway)	Palm Beach Gardens	Municipal Plan	Palm Beach Gardens	Commissioner District 1	City Of Palm Beach Gardens, Northern Palm Beach County Improvement District
130	PBG-52	Palm Beach Gardens Citywide Mobility Plan	Ibizia Dr	NA	Hood Rd	Jog Rd	Shared Use Path	Palm Beach Gardens	Municipal Plan	Palm Beach Gardens	Commissioner District 1	City Of Palm Beach Gardens, Northern Palm Beach County Improvement District
131	PBG-53	Palm Beach Gardens Citywide Mobility Plan	Elm Ave	NA	Hood Road	Pacifico Court	Shared Use Path	Palm Beach Gardens	Municipal Plan	Palm Beach Gardens	Commissioner District 1	City Of Palm Beach Gardens, Northern Palm Beach County Improvement District
132	PBG-54	Palm Beach Gardens Citywide Mobility Plan	Victoria Falls Blvd	NA	Military Trail	Central Blvd	Shared Use Path	Palm Beach Gardens	Municipal Plan	Palm Beach Gardens	Commissioner District 1	City Of Palm Beach Gardens, Northern Palm Beach County Improvement District
133	PBG-55	Palm Beach Gardens Citywide Mobility Plan	Military Trail	NA	Donald Ross Road	Hood Rd	Shared Use Path	Palm Beach Gardens	Municipal Plan	Palm Beach Gardens	Commissioner District 1	Town Of Jupiter, City Of Palm Beach Gardens, Northern Palm Beach County Improvement District
134	PBG-56	Palm Beach Gardens Citywide Mobility Plan	Military Trail	NA	Hood Rd	+/- 1,200 feet north of Elm Ave	Sidewalk	Palm Beach Gardens	Municipal Plan	Palm Beach Gardens	Commissioner District 1	City Of Palm Beach Gardens, Northern Palm Beach County Improvement District
135	PBG-57	Palm Beach Gardens Citywide Mobility Plan	Military Trail	NA	+/- 1,200 feet north of Elm Ave	Garden Lakes Drive	Shared Use Path	Palm Beach Gardens	Municipal Plan	Palm Beach Gardens	Commissioner District 1	City Of Palm Beach Gardens, Northern Palm Beach County Improvement District
136	PBG-58	Palm Beach Gardens Citywide Mobility Plan	Military Trail (Phase 1) (Priority Gap)	NA	Elm Avenue	Nova Southeast Driveway	Sidewalk	Palm Beach Gardens	Municipal Plan	Palm Beach Gardens	Commissioner District 1	City Of Palm Beach Gardens, Northern Palm Beach County Improvement District

137	PBG-59	Palm Beach Gardens Citywide Mobility Plan	Military Trail (Phase 2) (Priority Gap)	NA	Nova Southeast Driveway	Kyoto Gardens Drive	Sidewalk	Palm Beach Gardens	Municipal Plan	Palm Beach Gardens	Commissioner District 1	City Of Palm Beach Gardens, Northern Palm Beach County Improvement District
138	PBG-6	Palm Beach Gardens Citywide Mobility Plan	RCA Center Drive Extension	NA	RCA Blvd	Northcorp Parkway	New Road	Palm Beach Gardens	Municipal Plan	Palm Beach Gardens	Commissioner District 1	City Of Palm Beach Gardens, Northern Palm Beach County Improvement District
139	PBG-60	Palm Beach Gardens Citywide Mobility Plan	Military Trail (Phase 3) (Priority Gap)	NA	Kyoto Gardens Drive	Garden Lakes Drive	Sidewalk	Palm Beach Gardens	Municipal Plan	Palm Beach Gardens	Commissioner District 1	City Of Palm Beach Gardens, Northern Palm Beach County Improvement District
140	PBG-61	Palm Beach Gardens Citywide Mobility Plan	Military Trail (Priority Gap)	NA	Garden Lakes Drive	+ / - 435 feet south of Garden Lakes Dr	Sidewalk	Palm Beach Gardens	Municipal Plan	Palm Beach Gardens	Commissioner District 1	City Of Palm Beach Gardens, Northern Palm Beach County Improvement District
141	PBG-62	Palm Beach Gardens Citywide Mobility Plan	Garden Lakes Drive (Priority Gap)	NA	Military Trail	Garden Square Blvd	Sidewalk	Palm Beach Gardens	Municipal Plan	Palm Beach Gardens	Commissioner District 1	City Of Palm Beach Gardens, Northern Palm Beach County Improvement District
142	PBG-63	Palm Beach Gardens Citywide Mobility Plan	Garden Square Blvd (Priority Gap)	NA	Garden Lake Circle	+/- 150 feet south of Garden Lakes Dr	Sidewalk	Palm Beach Gardens	Municipal Plan	Palm Beach Gardens	Commissioner District 1	City Of Palm Beach Gardens, Northern Palm Beach County Improvement District
143	PBG-64	Palm Beach Gardens Citywide Mobility Plan	Elm Ave	NA	Military Trail	Birch St	Advisory Sidewalk	Palm Beach Gardens	Municipal Plan	Palm Beach Gardens	Commissioner District 1	City Of Palm Beach Gardens, Northern Palm Beach County Improvement District
144	PBG-65	Palm Beach Gardens Citywide Mobility Plan	Banyan Street	NA	Linden Avenue	Kyoto Gardens Drive	Advisory Sidewalk	Palm Beach Gardens	Municipal Plan	Palm Beach Gardens	Commissioner District 1	City Of Palm Beach Gardens, Northern Palm Beach County Improvement District
145	PBG-66	Palm Beach Gardens Citywide Mobility Plan	Birch Street	NA	Linden Avenue	Beech Ave	Advisory Sidewalk	Palm Beach Gardens	Municipal Plan	Palm Beach Gardens	Commissioner District 1	City Of Palm Beach Gardens, Northern Palm Beach County Improvement District
146	PBG-67	Palm Beach Gardens Citywide Mobility Plan	Kyoto Gardens Drive	NA	Military Trail	+/- 750 feet east of Military Trail	Shared-Use Path	Palm Beach Gardens	Municipal Plan	Palm Beach Gardens	Commissioner District 1	City Of Palm Beach Gardens, Northern Palm Beach County Improvement District
147	PBG-68	Palm Beach Gardens Citywide Mobility Plan	Kyoto Gardens Drive	NA	west of Alternate A1A	east of Alternate A1A	Elevated Walkway	Palm Beach Gardens	Municipal Plan	Palm Beach Gardens	Commissioner District 1	City Of Palm Beach Gardens, Northern Palm Beach County Improvement District
148	PBG-69	Palm Beach Gardens Citywide Mobility Plan	Gardens Parkway (Phase 1)	NA	Alternate A1A	Prosperity Farms Road	Pathway	Palm Beach Gardens	Municipal Plan	Palm Beach Gardens	Commissioner District 1	City Of Palm Beach Gardens, Northern Palm Beach County Improvement District
149	PBG-7	Palm Beach Gardens Citywide Mobility Plan	Riverside Drive	NA	Northcorp Parkway	Burns Road	Widen Road	Palm Beach Gardens	Municipal Plan	Palm Beach Gardens	Commissioner District 1	City Of Palm Beach Gardens, Northern Palm Beach County Improvement District

150	PBG-70	Palm Beach Gardens Citywide Mobility Plan	Gardens Parkway (Phase 2)	NA	Alternate A1A	Prosperity Farms Road	Crossing	Palm Beach Gardens	Municipal Plan	Palm Beach Gardens	Commissioner District 1	City Of Palm Beach Gardens, Northern Palm Beach County Improvement District
151	PBG-71	Palm Beach Gardens Citywide Mobility Plan	Fairchild Gardens Avenue	NA	Gardens Parkway	PGA Blvd	Pathway	Palm Beach Gardens	Municipal Plan	Palm Beach Gardens	Commissioner District 1	City Of Palm Beach Gardens, Northern Palm Beach County Improvement District
152	PBG-72	Palm Beach Gardens Citywide Mobility Plan	Fairchild Gardens Avenue	NA	PGA Blvd	Fairchild Avenue	Pathway	Palm Beach Gardens	Municipal Plan	Palm Beach Gardens	Commissioner District 1	City Of Palm Beach Gardens, Northern Palm Beach County Improvement District
153	PBG-73	Palm Beach Gardens Citywide Mobility Plan	Fairchild Gardens Avenue	NA	Fairchild Avenue	RCA Blvd	Shared Use Path	Palm Beach Gardens	Municipal Plan	Palm Beach Gardens	Commissioner District 1	City Of Palm Beach Gardens, Northern Palm Beach County Improvement District
154	PBG-74	Palm Beach Gardens Citywide Mobility Plan	Kew Gardens Drive	NA	Gardens Parkway	PGA Blvd	Pathway	Palm Beach Gardens	Municipal Plan	Palm Beach Gardens	Commissioner District 1	City Of Palm Beach Gardens, Northern Palm Beach County Improvement District
155	PBG-75	Palm Beach Gardens Citywide Mobility Plan	Prosperity Farms Road	NA	Gardens Parkway	PGA Blvd	Pathway	Palm Beach Gardens	Municipal Plan	Palm Beach Gardens	Commissioner District 1	City Of Palm Beach Gardens
156	PBG-76	Palm Beach Gardens Citywide Mobility Plan	Prosperity Farms Road (Priority Gap)	NA	+/- 790' south of PGA Blvd	RCA Blvd	Boardwalk	Palm Beach Gardens	Municipal Plan	Palm Beach Gardens	Commissioner District 1	City Of Palm Beach Gardens, Village Of North Palm Beach
157	PBG-78	Palm Beach Gardens Citywide Mobility Plan	Lake Victoria Gardens Ave	NA	Kyoto Gardens Drive	PGA Blvd	Shared Use Path	Palm Beach Gardens	Municipal Plan	Palm Beach Gardens	Commissioner District 1	City Of Palm Beach Gardens, Northern Palm Beach County Improvement District
158	PBG-79	Palm Beach Gardens Citywide Mobility Plan	Lake Victoria Gardens Ave (Phase 1 - north side)	NA	PGA Blvd	Alternate A1A	Shared Use Path	Palm Beach Gardens	Municipal Plan	Palm Beach Gardens	Commissioner District 1	City Of Palm Beach Gardens, Northern Palm Beach County Improvement District
159	PBG-8	Palm Beach Gardens Citywide Mobility Plan	Northcorp Parkway to Park Dr Connector	NA	Northcorp Parkway	Park Dr	New Road	Palm Beach Gardens	Municipal Plan	Palm Beach Gardens	Commissioner District 1	City Of Palm Beach Gardens, Northern Palm Beach County Improvement District
160	PBG-80	Palm Beach Gardens Citywide Mobility Plan	Lake Victoria Gardens Ave (Phase 2 - south side)	NA	PGA Blvd	Alternate A1A	Shared Use Path	Palm Beach Gardens	Municipal Plan	Palm Beach Gardens	Commissioner District 1	City Of Palm Beach Gardens, Northern Palm Beach County Improvement District
161	PBG-81	Palm Beach Gardens Citywide Mobility Plan	Lake Victoria Gardens Ave	NA	east of Alternate A1A	west of Alternate A1A	Elevated Walkway	Palm Beach Gardens	Municipal Plan	Palm Beach Gardens	Commissioner District 1	City Of Palm Beach Gardens, Northern Palm Beach County Improvement District
162	PBG-82	Palm Beach Gardens Citywide Mobility Plan	PGA Blvd	NA	+ / - 1,320 feet west of Prosperity Farms Rd	Fairchild Gardens Avenue	Pathway (Parkway)	Palm Beach Gardens	Municipal Plan	Palm Beach Gardens	Commissioner District 1	City Of Palm Beach Gardens, Northern Palm Beach County Improvement District

163	PBG-83	Palm Beach Gardens Citywide Mobility Plan	PGA Blvd	NA	Fairchild Gardens Avenue	Alternate A1A	Sidewalk (Parkway)	Palm Beach Gardens	Municipal Plan	Palm Beach Gardens	Commissioner District 1	City Of Palm Beach Gardens, Northern Palm Beach County Improvement District
164	PBG-84	Palm Beach Gardens Citywide Mobility Plan	PGA Blvd	NA	Alternate A1A	Military Trail	Shared Use Path	Palm Beach Gardens	Municipal Plan	Palm Beach Gardens	Commissioner District 1	City Of Palm Beach Gardens, Northern Palm Beach County Improvement District
165	PBG-85	Palm Beach Gardens Citywide Mobility Plan	PGA Blvd	NA	Military Trail	Shady Lakes Drive	Shared Use Path	Palm Beach Gardens	Municipal Plan	Palm Beach Gardens	Commissioner District 1	City Of Palm Beach Gardens, Northern Palm Beach County Improvement District
166	PBG-86	Palm Beach Gardens Citywide Mobility Plan	PGA Blvd	NA	+ / - 590 feet west of Old Palm Drive	+ / - 620 feet east of Mirasol Dr	Shared Use Path	Palm Beach Gardens	Municipal Plan	Palm Beach Gardens	Commissioner District 1	City Of Palm Beach Gardens, Northern Palm Beach County Improvement District
167	PBG-87	Palm Beach Gardens Citywide Mobility Plan	PGA Blvd	NA	C-18 Canal (Sandhill Crane Park)	Beeline Hwy	Boardwalk (Parkway)	Palm Beach Gardens	Municipal Plan	Palm Beach Gardens	Commissioner District 1	City Of Palm Beach Gardens, Northern Palm Beach County Improvement District
168	PBG-88	Palm Beach Gardens Citywide Mobility Plan	Beeline to Coconut Boardwalk	NA	Beeline Hwy	Coconut Blvd	Boardwalk	Palm Beach Gardens	Municipal Plan	Palm Beach Gardens	Commissioner District 1	City Of Palm Beach Gardens, Northern Palm Beach County Improvement District
169	PBG-89	Palm Beach Gardens Citywide Mobility Plan	Avenue of the Champions (Priority Sidewalk Gap)	NA	PGA Blvd	+/- 1,300 feet south of PGA Blvd	Sidewalk	Palm Beach Gardens	Municipal Plan	Palm Beach Gardens	Commissioner District 1	City Of Palm Beach Gardens, Northern Palm Beach County Improvement District
170	PBG-9	Palm Beach Gardens Citywide Mobility Plan	Riverside Dr to Park Dr Connector	NA	Riverside Dr	Park Dr	New Road	Palm Beach Gardens	Municipal Plan	Palm Beach Gardens	Commissioner District 1	City Of Palm Beach Gardens, Northern Palm Beach County Improvement District
171	PBG-90	Palm Beach Gardens Citywide Mobility Plan	RCA Blvd	NA	PGA Blvd	Northcorp Parkway	Pathway	Palm Beach Gardens	Municipal Plan	Palm Beach Gardens	Commissioner District 1	City Of Palm Beach Gardens
172	PBG-91	Palm Beach Gardens Citywide Mobility Plan	RCA Blvd	NA	Northcorp Parkway	Alternate A1A	Shared Use Path	Palm Beach Gardens	Municipal Plan	Palm Beach Gardens	Commissioner District 1	City Of Palm Beach Gardens, Northern Palm Beach County Improvement District
173	PBG-92	Palm Beach Gardens Citywide Mobility Plan	RCA Blvd (Priority Gap)	NA	Alternate A1A	+/- 580 feet east of Alternate A1A	Shared Use Path	Palm Beach Gardens	Municipal Plan	Palm Beach Gardens	Commissioner District 1	City Of Palm Beach Gardens, Northern Palm Beach County Improvement District
174	PBG-93	Palm Beach Gardens Citywide Mobility Plan	RCA Blvd	NA	Fairchild Gardens Avenue	Prosperity Farms Road	Shared Use Path	Palm Beach Gardens	Municipal Plan	Palm Beach Gardens	Commissioner District 1	City Of Palm Beach Gardens, Village Of North Palm Beach, Northern Palm Beach County Improvement District
175	PBG-94	Palm Beach Gardens	Fairchild Avenue	NA	Campus Drive	Fairchild Gardens Avenue	Buffered Bike Lane	Palm Beach Gardens	Municipal Plan	Palm Beach Gardens	Commissioner District 1	City Of Palm Beach Gardens, Northern Palm

		Citywide Mobility Plan										Beach County Improvement District
176	PBG-95	Palm Beach Gardens Citywide Mobility Plan	East Park Drive	NA	RCA Blvd	Burns Road	Shared Use Path	Palm Beach Gardens	Municipal Plan	Palm Beach Gardens	Commissioner District 1	City Of Palm Beach Gardens, Northern Palm Beach County Improvement District
177	PBG-96	Palm Beach Gardens Citywide Mobility Plan	City Government Center Multimodal Path (fka Military Trail Multimodal Bypass)	NA	Johnson Dairy Road	Lilac Street	Shared Use Path	Palm Beach Gardens	Municipal Plan	Palm Beach Gardens	Commissioner District 1	City Of Palm Beach Gardens, Northern Palm Beach County Improvement District
178	PBG-97	Palm Beach Gardens Citywide Mobility Plan	Military Trail	NA	Lilac Street	Holly Drive	Shared Use Path	Palm Beach Gardens	Municipal Plan	Palm Beach Gardens	Commissioner District 1	City Of Palm Beach Gardens
179	PBG-98	Palm Beach Gardens Citywide Mobility Plan	Military Trail	NA	Holly Drive	Crestdale St	Pathway	Palm Beach Gardens	Municipal Plan	Palm Beach Gardens	Commissioner District 1	City Of Palm Beach Gardens, Northern Palm Beach County Improvement District
180	PBG-99	Palm Beach Gardens Citywide Mobility Plan	Burns Road	NA	Military Trail	Alternate A1A	Crossing	Palm Beach Gardens	Municipal Plan	Palm Beach Gardens	Commissioner District 1	City Of Palm Beach Gardens, Northern Palm Beach County Improvement District
181	PBIA-8	PBIADowntown West Palm Beach Grade-Separated Autonomous Connector (APM)	APM North	Proposed grade-separated automated people mover system connecting Palm Beach International Airport (PBIA) to Downtown West Palm Beach via an elevated, dedicated guideway using autonomous vehicle technology			Proposed grade-separated automated people mover system connecting Palm Beach International Airport (PBIA) to Downtown West Palm Beach via an elevated, dedicated guideway using autonomous vehicle technology		Local	PBC / PBIA	Commissioner District 7, Commissioner District 1	Town Of Juno Beach, Town Of Jupiter, City Of Riviera Beach, Town Of Lake Park, City Of Palm Beach Gardens, Village Of Tequesta, Village Of North Palm Beach, City Of West Palm Beach, West Palm Beach Community Redevelopment Agency, Northwood Community Redevelopment Agency, Riviera Beach Community Redevelopment Agency, Jupiter Community Redevelopment Agency
182	PBIA-9	PBIADowntown West Palm Beach Grade-Separated Autonomous Connector (APM)	APM - Gardens	Proposed grade-separated automated people mover system connecting Palm Beach International Airport (PBIA) to Downtown West Palm Beach via an elevated, dedicated guideway using autonomous vehicle technology			Proposed grade-separated automated people mover system connecting Palm Beach International Airport (PBIA) to Downtown West Palm Beach via an elevated, dedicated guideway using autonomous vehicle technology		Local	PBC / PBIA	Commissioner District 1	City Of Palm Beach Gardens, Northern Palm Beach County Improvement District

183	PBIA-90	PBIADowntown West Palm Beach Grade-Separated Autonomous Connector (APM)	Gardens City Hall	Proposed grade-separated automated people mover system connecting Palm Beach International Airport (PBIA) to Downtown West Palm Beach via an elevated, dedicated guideway using autonomous vehicle technology	Proposed grade-separated automated people mover system connecting Palm Beach International Airport (PBIA) to Downtown West Palm Beach via an elevated, dedicated guideway using autonomous vehicle technology	Local	PBC / PBIA	Commissioner District 1	City Of Palm Beach Gardens
184	PBIA-91	PBIADowntown West Palm Beach Grade-Separated Autonomous Connector (APM)	Gardens TOD	Proposed grade-separated automated people mover system connecting Palm Beach International Airport (PBIA) to Downtown West Palm Beach via an elevated, dedicated guideway using autonomous vehicle technology	Proposed grade-separated automated people mover system connecting Palm Beach International Airport (PBIA) to Downtown West Palm Beach via an elevated, dedicated guideway using autonomous vehicle technology	Local	PBC / PBIA	Commissioner District 1	City Of Palm Beach Gardens
185	PBIA-92	PBIADowntown West Palm Beach Grade-Separated Autonomous Connector (APM)	Palm Beach Gardens	Proposed grade-separated automated people mover system connecting Palm Beach International Airport (PBIA) to Downtown West Palm Beach via an elevated, dedicated guideway using autonomous vehicle technology	Proposed grade-separated automated people mover system connecting Palm Beach International Airport (PBIA) to Downtown West Palm Beach via an elevated, dedicated guideway using autonomous vehicle technology	Local	PBC / PBIA	Commissioner District 1	City Of Palm Beach Gardens
186	PBIA-93	PBIADowntown West Palm Beach Grade-Separated Autonomous Connector (APM)	Gardens West	Proposed grade-separated automated people mover system connecting Palm Beach International Airport (PBIA) to Downtown West Palm Beach via an elevated, dedicated guideway using autonomous vehicle technology	Proposed grade-separated automated people mover system connecting Palm Beach International Airport (PBIA) to Downtown West Palm Beach via an elevated, dedicated guideway using autonomous vehicle technology	Local	PBC / PBIA	Commissioner District 1	City Of Palm Beach Gardens
187	PBIA-94	PBIADowntown West Palm Beach Grade-Separated Autonomous Connector (APM)	Gardens Mall	Proposed grade-separated automated people mover system connecting Palm Beach International Airport (PBIA) to Downtown West Palm Beach via an elevated, dedicated guideway	Proposed grade-separated automated people mover system connecting Palm Beach International Airport (PBIA) to Downtown West Palm Beach via an elevated, dedicated guideway	Local	PBC / PBIA	Commissioner District 1	City Of Palm Beach Gardens, Northern Palm Beach County Improvement District

				using autonomous vehicle technology	using autonomous vehicle technology					
188	PBTPA-1003	Vision 2050 LRTP	SUN Trail North-South along Atlantic Coast	Completion of the SUN Trail and East Coast Greenway, generally along the US1 or A1A corridor, from Broward County to Martin County.	Completion of the SUN Trail and East Coast Greenway, generally along the US1 or A1A corridor, from Broward County to Martin County.	Multiple	Palm Beach MPO Plan	Palm Beach MPO	Commissioner District 7, Commissioner District 1, Commissioner District 2, Commissioner District 4	Town Of Manalapan, City Of Boynton Beach, Town Of Juno Beach, Town Of Highland Beach, Town Of Ocean Ridge, Town Of Briny Breezes, Town Of Jupiter, City Of Riviera Beach, Town Of Gulf Stream, City Of Lake Worth Beach, City Of Boca Raton, City Of Delray Beach, Town Of Lantana, City Of Palm Beach Gardens, Village Of Tequesta, Village Of North Palm Beach, City Of West Palm Beach, West Palm Beach Community Redevelopment Agency, Delray Beach Community Redevelopment Agency, Lake Worth Community Redevelopment Agency, Northwood Community Redevelopment Agency, Riviera Beach Community Redevelopment Agency, Jupiter Community Redevelopment Agency
189	PBTPA-1006	Vision 2050 LRTP	Palm Beach Gardens Elementary School	Jurisdiction: Local/Municipal. Project Bounds: Holly Dr from Military Trl to Ironwood Rd. Description: Relocate Bus Stop, Install Ped Scale Lighting, Widen Sidewalk, ADA Compliance pathway, High Visibility Crosswalks.	Jurisdiction: Local/Municipal. Project Bounds: Holly Dr from Military Trl to Ironwood Rd. Description: Relocate Bus Stop, Install Ped Scale Lighting, Widen Sidewalk, ADA Compliance pathway, High Visibility Crosswalks.		Palm Beach MPO Plan	Palm Beach MPO	Commissioner District 1	City Of Palm Beach Gardens

190	PBTPA-1016	Vision 2050 LRTP	Dwight D. Eisenhower Elementary School	Jurisdiction: County. Project Bounds: Lone Pine Rd form Easterly Ave to Prosperity Farms Rd & Easterly Ave from Lone Pine to Atlantic Rd. Description: Construct Missing Sidewalks, Construct Bike Facility, Construct ADA Compliant Sidewalks, Add Lighting.	Jurisdiction: County. Project Bounds: Lone Pine Rd form Easterly Ave to Prosperity Farms Rd & Easterly Ave from Lone Pine to Atlantic Rd. Description: Construct Missing Sidewalks, Construct Bike Facility, Construct ADA Compliant Sidewalks, Add Lighting.	Palm Beach Gardens	Palm Beach MPO Plan	Palm Beach MPO	Commissioner District 1	City Of Palm Beach Gardens, Northern Palm Beach County Improvement District
191	PBTPA-1078	Vision 2050 LRTP	Campus Drive	Jurisdiction: Palm Beach Gardens. Project Bounds: PGA Boulevard to RCA Boulevard. Description: Complete Streets / Local.	Jurisdiction: Palm Beach Gardens. Project Bounds: PGA Boulevard to RCA Boulevard. Description: Complete Streets / Local.		Palm Beach MPO Plan	Palm Beach MPO	Commissioner District 1	City Of Palm Beach Gardens, Northern Palm Beach County Improvement District
192	PBTPA-1079	Vision 2050 LRTP	Holly Drive	Jurisdiction: Palm Beach Gardens. Project Bounds: Military Trail to Riverside Drive. Description: Complete Streets / Local.	Jurisdiction: Palm Beach Gardens. Project Bounds: Military Trail to Riverside Drive. Description: Complete Streets / Local.		Palm Beach MPO Plan	Palm Beach MPO	Commissioner District 1	City Of Palm Beach Gardens
193	PBTPA-1080	Vision 2050 LRTP	Holly Drive	Jurisdiction: Palm Beach Gardens. Project Bounds: Riverside Drive to Lighthouse Drive. Description: Complete Streets / Local.	Jurisdiction: Palm Beach Gardens. Project Bounds: Riverside Drive to Lighthouse Drive. Description: Complete Streets / Local.		Palm Beach MPO Plan	Palm Beach MPO	Commissioner District 1	City Of Palm Beach Gardens
194	PBTPA-1081	Vision 2050 LRTP	Kyoto Gardens Drive	Jurisdiction: Palm Beach Gardens. Project Bounds: Military Trail to Alternate A1A. Description: Complete Streets / Local.	Jurisdiction: Palm Beach Gardens. Project Bounds: Military Trail to Alternate A1A. Description: Complete Streets / Local.		Palm Beach MPO Plan	Palm Beach MPO	Commissioner District 1	City Of Palm Beach Gardens, Northern Palm Beach County Improvement District

195	PBTPA-1096	Vision 2050 LRTP	I 95 Express Lanes from Broward County to Martin County	I-95 Managed Lanes Master Plan (Palm Beach County)	I-95 Managed Lanes Master Plan (Palm Beach County)	Palm Beach MPO Plan	FDOT SIS	Commissioner District 7, Commissioner District 1, Commissioner District 2, Commissioner District 3, Commissioner District 4	City Of Boynton Beach, Town Of Jupiter, City Of Riviera Beach, City Of Lake Worth Beach, City Of Boca Raton, City Of Delray Beach, Town Of Lantana, City Of Palm Beach Gardens, City Of West Palm Beach, Delray Beach Community Redevelopment Agency, Lake Worth Community Redevelopment Agency, Boynton Beach Community Redevelopment Agency, Lake Worth Drainage District, Northern Palm Beach County Improvement District, South Indian River Water Control District
196	PBTPA-1098	Vision 2050 LRTP	Beeline Hwy (SR 710) ITS from Congress Ave to Martin County Line	TSMO and ITS improvements along a Critical Rural Freight Corridor.	TSMO and ITS improvements along a Critical Rural Freight Corridor.	Palm Beach MPO Plan	FDOT SIS	Commissioner District 7, Commissioner District 1	City Of Riviera Beach, City Of Palm Beach Gardens, City Of West Palm Beach, Riviera Beach Community Redevelopment Agency, Northern Palm Beach County Improvement District
197	PBTPA-1190	Vision 2050 LRTP	FEC Railway Crossing Safety Improvements		FEC Railway Crossing Safety Improvements	Palm Beach MPO Plan	FDOT (Brightline)	Commissioner District 7, Commissioner District 1	Town Of Jupiter, City Of Riviera Beach, Town Of Lake Park, City Of Palm Beach Gardens, Village Of Tequesta, Village Of North Palm Beach, City Of West Palm Beach, Northwood Community Redevelopment Agency, Lake Park Community Redevelopment Agency, Riviera Beach Community Redevelopment Agency, Northern Palm Beach County Improvement District

198	PBTPA-1231	Vision 2050 LRTP	PalmTran - Route x999x - Express Bus from Westlake to WPB via Northlake Blvd		PalmTran - Route x999x - Express Bus from Westlake to WPB via Northlake Blvd	Palm Beach MPO Plan	PalmTran	Commissioner District 7, Commissioner District 6, Commissioner District 1, Commissioner District 2	City Of Riviera Beach, City Of Palm Beach Gardens, City Of Westlake, City Of West Palm Beach, West Palm Beach Community Redevelopment Agency, Indian Trail Improvement District, Northern Palm Beach County Improvement District
199	PBTPA-1238	Vision 2050 LRTP	SR 710 (Beeline Hwy) from Northlake Blvd to Martin County widening	Widen 4 to 6 lanes	Widen 4 to 6 lanes	Palm Beach MPO Plan	FDOT	Commissioner District 1	City Of Palm Beach Gardens, City Of West Palm Beach, Northern Palm Beach County Improvement District
200	PBTPA-1239	Vision 2050 LRTP	SR 710 (Beeline Hwy) @ Northlake Blvd Grade-Separation Study	Feasibility study of intersection concepts for SR 710/Northlake Blvd.	Feasibility study of intersection concepts for SR 710/Northlake Blvd.	Palm Beach MPO Plan	FDOT	Commissioner District 1	City Of Palm Beach Gardens, City Of West Palm Beach, Northern Palm Beach County Improvement District
201	PBTPA-1283	Vision 2050 LRTP	Northlake Blvd from Coconut Blvd to SR 7 lane addition (Const. by Avenir)	Widen 4L to 6L	Widen 4L to 6L	Palm Beach MPO Plan	Palm Beach County	Commissioner District 6, Commissioner District 1, Commissioner District 2	City Of Palm Beach Gardens, City Of West Palm Beach, Indian Trail Improvement District, Northern Palm Beach County Improvement District
202	PBTPA-1289	Vision 2050 LRTP	Congress Ave Road Extension from Avocado Ln to Alt A1A road extension	New 2/3L ,Improvement Segment	New 2/3L ,Improvement Segment	Palm Beach MPO Plan	Palm Beach County	Commissioner District 1	City Of Palm Beach Gardens, Village Of North Palm Beach, Northern Palm Beach County Improvement District
203	PBTPA-1297	Vision 2050 LRTP	Orange Blvd from Coconut Blvd to Royal Palm Beach Blvd lane addition	Widen 2L to 5L	Widen 2L to 5L	Palm Beach MPO Plan	Palm Beach County	Commissioner District 6	City Of Palm Beach Gardens, Indian Trail Improvement District
204	PBTPA-1307	Vision 2050 LRTP	Seminole Pratt Whitney Rd from 100th Lane North to Avenir lane addition	New 4L	New 4L	Palm Beach MPO Plan	Palm Beach County	Commissioner District 6, Commissioner District 1	City Of Palm Beach Gardens, Indian Trail Improvement District, Northern Palm Beach County Improvement District
205	PBTPA-1308	Vision 2050 LRTP	Seminole Pratt Whitney Rd from Avenir to SR 710/Beeline Hwy extension	New 4L	New 4L	Palm Beach MPO Plan	Palm Beach County	Commissioner District 1	City Of Palm Beach Gardens, Indian Trail Improvement District, Northern Palm Beach County Improvement District
206	PBTPA-1354	Vision 2050 LRTP	Donald Ross Rd. @ Military Trl.	Addition NB LTL. Adjust intersection and new signal.	Addition NB LTL. Adjust intersection and new signal.	Palm Beach	Palm Beach County	Commissioner District 1	Town Of Jupiter, City Of Palm Beach Gardens, Northern Palm Beach

			Intersection Improvements			MPO Plan			County Improvement District
207	PBTPA-1373	Vision 2050 LRTP	SR 876 (PGA Blvd) Intersection Improvements @ Central Blvd	Central Blvd. will be widened to provide for the additional south bound right turn lane. The proposed lane configuration on the north approach will be: two SB right turn lanes, single 1 SB shared thru/left turn lane, and two thru NB lanes lighting. Traffic signal at the intersection is also being upgraded to mast arm.	Central Blvd. will be widened to provide for the additional south bound right turn lane. The proposed lane configuration on the north approach will be: two SB right turn lanes, single 1 SB shared thru/left turn lane, and two thru NB lanes lighting. Traffic signal at the intersection is also being upgraded to mast arm.	Palm Beach MPO Plan	Palm Beach County	Commissioner District 1	City Of Palm Beach Gardens, Northern Palm Beach County Improvement District
208	PBTPA-1384	Vision 2050 LRTP	Riverside Dr from Northcorp Parkway to Burns Rd lane addition	Add southbound right turn lane at intersection with Burns Road Bicycle Boulevard	Add southbound right turn lane at intersection with Burns Road Bicycle Boulevard	Palm Beach MPO Plan	Palm Beach Gardens	Commissioner District 1	City Of Palm Beach Gardens, Northern Palm Beach County Improvement District
209	PBTPA-1385	Vision 2050 LRTP	Grandiflora Rd from Buccaneer Way to N Military Trail multimodal improvements	Widen existing sidewalk to 12' trail on north side of road Create bicycle Boulevard	Widen existing sidewalk to 12' trail on north side of road Create bicycle Boulevard	Palm Beach MPO Plan	Palm Beach Gardens	Commissioner District 1	City Of Palm Beach Gardens, Northern Palm Beach County Improvement District
210	PBTPA-1386	Vision 2050 LRTP	Elm Ave from Hood Rd to Pacifico Ct multimodal improvements	Widen existing sidewalk to 12' trail on west side of road	Widen existing sidewalk to 12' trail on west side of road	Palm Beach MPO Plan	Palm Beach Gardens	Commissioner District 1	City Of Palm Beach Gardens, Northern Palm Beach County Improvement District
211	PBTPA-1387	Vision 2050 LRTP	Burns Rd from Alt A1A to Prosperity Farms Rd multimodal improvements	Reduce travel lanes, add 4' bike lanes with green pavement markings	Reduce travel lanes, add 4' bike lanes with green pavement markings	Palm Beach MPO Plan	Palm Beach Gardens	Commissioner District 1	City Of Palm Beach Gardens, Village Of North Palm Beach, Northern Palm Beach County Improvement District
212	PBTPA-1388	Vision 2050 LRTP	Campus Dr from RCA Blvd to PGA Blvd multimodal improvements	2-way 10' protected bicycle lane with a 2' raised separator on East side of the Road Transit Circulator from Fairchild Avenue to PGA Blvd	2-way 10' protected bicycle lane with a 2' raised separator on East side of the Road Transit Circulator from Fairchild Avenue to PGA Blvd	Palm Beach MPO Plan	Palm Beach Gardens	Commissioner District 1	City Of Palm Beach Gardens, Northern Palm Beach County Improvement District
213	PBTPA-1389	Vision 2050 LRTP	RCA Center Dr from Kyoto Gardens Dr to RCA Blvd multimodal improvements	Replace sidewalk with 12' trail on east side for Tri-Rail Coastal Link Station	Replace sidewalk with 12' trail on east side for Tri-Rail Coastal Link Station	Palm Beach MPO Plan	Palm Beach Gardens	Commissioner District 1	City Of Palm Beach Gardens, Northern Palm Beach County Improvement District

214	PBTPA-1390	Vision 2050 LRTP	Lake Victoria Gardens Ave from Alt A1A to Kyoto Gardens Dr multimodal improvements	Widen existing sidewalk to 12' trail on east side	Widen existing sidewalk to 12' trail on east side	Palm Beach MPO Plan	Palm Beach Gardens	Commissioner District 1	City Of Palm Beach Gardens, Northern Palm Beach County Improvement District
215	PBTPA-1391	Vision 2050 LRTP	Fairchild Gardens Ave from RCA Blvd to Gardens Parkway multimodal improvements	Widen existing sidewalks to 10 - 12' on west side Reduce travel lanes, add bike lanes with green pavement markings	Widen existing sidewalks to 10 - 12' on west side Reduce travel lanes, add bike lanes with green pavement markings	Palm Beach MPO Plan	Palm Beach Gardens	Commissioner District 1	City Of Palm Beach Gardens, Northern Palm Beach County Improvement District
216	PBTPA-1392	Vision 2050 LRTP	Gardens East Dr from Lighthouse Dr to RCA Blvd multimodal improvements	Widen existing sidewalk to 10' path on west side	Widen existing sidewalk to 10' path on west side	Palm Beach MPO Plan	Palm Beach Gardens	Commissioner District 1	City Of Palm Beach Gardens, Northern Palm Beach County Improvement District
217	PBTPA-1534	Vision 2050 LRTP	PalmTran - Route 95x- Add 60 minute daily service	Add 60 minute daily service to route 95x between Port St. Lucie and ITC, Additional Vehicles Needed = -, Source = Palm Tran	Add 60 minute daily service to route 95x between Port St. Lucie and ITC, Additional Vehicles Needed = -, Source = Palm Tran	Palm Beach MPO Plan	PalmTran	Commissioner District 7, Commissioner District 1, Commissioner District 2	Town Of Jupiter, City Of Riviera Beach, City Of Palm Beach Gardens, City Of West Palm Beach, West Palm Beach Community Redevelopment Agency, Northern Palm Beach County Improvement District, South Indian River Water Control District
218	PBTPA-1559	Vision 2050 LRTP	SR 710 (Beeline Hwy) @ Northlake Blvd Interchange	New Interchange	New Interchange	Palm Beach MPO Plan	FDOT	Commissioner District 1, Commissioner District 2	City Of Palm Beach Gardens, City Of West Palm Beach, Northern Palm Beach County Improvement District
219	PBTPA-1561	Vision 2050 LRTP	Victoria Falls Blvd from Central Blvd to Alternate A1A multimodal improvements	Widen existing sidewalk to 12' trail on south side of road	Widen existing sidewalk to 12' trail on south side of road	Palm Beach MPO Plan	Palm Beach Gardens	Commissioner District 1	City Of Palm Beach Gardens, Northern Palm Beach County Improvement District
220	PBTPA-1562	Vision 2050 LRTP	Palm Beach Gardens Mobility Hubs	Alton Mobility District Multimodal Mobility District (MMD) Donald Ross Municipal Hood Road Center LA Fitness Plaza/Mirasol Walk/Mirasol Town Square District Park PGA Blvd East/Intracoastal Waterway	Alton Mobility District Multimodal Mobility District (MMD) Donald Ross Municipal Hood Road Center LA Fitness Plaza/Mirasol Walk/Mirasol Town Square District Park PGA Blvd East/Intracoastal Waterway	Palm Beach MPO Plan	Palm Beach Gardens	Commissioner District 1	City Of Palm Beach Gardens

				Burns Road Recreation Center PBG Medical Center Promenade Plaza PGA National Park Northlake Blvd West of I 95 Northlake Blvd East of I 95	Burns Road Recreation Center PBG Medical Center Promenade Plaza PGA National Park Northlake Blvd West of I 95 Northlake Blvd East of I 95				
221	PBTPA-1563	Vision 2050 LRTP	Palm Beach Gardens Mobility Hub - Alton District	Alton Mobility District	Alton Mobility District	Palm Beach MPO Plan	Palm Beach Gardens	Commissioner District 1	Town Of Jupiter, City Of Palm Beach Gardens, Northern Palm Beach County Improvement District
222	PBTPA-1564	Vision 2050 LRTP	Palm Beach Gardens Mobility Hub - Multimodal Mobility District (MMD)	Multimodal Mobility District (MMD)	Multimodal Mobility District (MMD)	Palm Beach MPO Plan	Palm Beach Gardens	Commissioner District 1	City Of Palm Beach Gardens, Village Of North Palm Beach, Northern Palm Beach County Improvement District
223	PBTPA-1565	Vision 2050 LRTP	Palm Beach Gardens Mobility Hub - Donald Ross	Donald Ross Municipal	Donald Ross Municipal	Palm Beach MPO Plan	Palm Beach Gardens	Commissioner District 1	City Of Palm Beach Gardens, Northern Palm Beach County Improvement District
224	PBTPA-1566	Vision 2050 LRTP	Palm Beach Gardens Mobility Hub - Frenchman's Crossing	Frenchman's Crossing	Frenchman's Crossing	Palm Beach MPO Plan	Palm Beach Gardens	Commissioner District 1	City Of Palm Beach Gardens, Northern Palm Beach County Improvement District
225	PBTPA-1567	Vision 2050 LRTP	Palm Beach Gardens Mobility Hub - Mirasol	LA Fitness Plaza/Mirasol Walk/Mirasol Town Square	LA Fitness Plaza/Mirasol Walk/Mirasol Town Square	Palm Beach MPO Plan	Palm Beach Gardens	Commissioner District 1	City Of Palm Beach Gardens, Northern Palm Beach County Improvement District
226	PBTPA-1568	Vision 2050 LRTP	Palm Beach Gardens Mobility Hub - District Park	District Park	District Park	Palm Beach MPO Plan	Palm Beach Gardens	Commissioner District 1	City Of Palm Beach Gardens, Northern Palm Beach County Improvement District
227	PBTPA-1569	Vision 2050 LRTP	Palm Beach Gardens Mobility Hub - PGA Blvd East	PGA Blvd East/Intracoastal Waterway	PGA Blvd East/Intracoastal Waterway	Palm Beach MPO Plan	Palm Beach Gardens	Commissioner District 1	City Of Palm Beach Gardens, Village Of North Palm Beach, Northern Palm Beach County Improvement District
228	PBTPA-1570	Vision 2050 LRTP	Palm Beach Gardens Mobility Hub - Burns Road Rec Center	Burns Road Recreation Center	Burns Road Recreation Center	Palm Beach MPO Plan	Palm Beach Gardens	Commissioner District 1	City Of Palm Beach Gardens
229	PBTPA-1571	Vision 2050 LRTP	Palm Beach Gardens Mobility Hub - PBG Medical Center	PBG Medical Center	PBG Medical Center	Palm Beach MPO Plan	Palm Beach Gardens	Commissioner District 1	City Of Palm Beach Gardens
230	PBTPA-1572	Vision 2050 LRTP	Palm Beach Gardens Mobility	Promenade Plaza	Promenade Plaza	Palm Beach	Palm Beach Gardens	Commissioner District 1	City Of Palm Beach Gardens

			Hub - Promenade Plaza			MPO Plan			
231	PBTPA-1573	Vision 2050 LRTP	Palm Beach Gardens Mobility Hub - PGA National Park	PGA National Park	PGA National Park	Palm Beach MPO Plan	Palm Beach Gardens	Commissioner District 1	City Of Palm Beach Gardens, Northern Palm Beach County Improvement District
232	PBTPA-1574	Vision 2050 LRTP	Palm Beach Gardens Mobility Hub - West Northlake	Northlake Blvd West of I 95	Northlake Blvd West of I 95	Palm Beach MPO Plan	Palm Beach Gardens	Commissioner District 1	City Of Palm Beach Gardens, Northern Palm Beach County Improvement District
233	PBTPA-1575	Vision 2050 LRTP	Palm Beach Gardens Mobility Hub - East Northlake	Northlake Blvd East of I 95	Northlake Blvd East of I 95	Palm Beach MPO Plan	Palm Beach Gardens	Commissioner District 7, Commissioner District 1	City Of Palm Beach Gardens, Northern Palm Beach County Improvement District
234	PBTPA-1729	Vision 2050 LRTP	Northlake Blvd at Congress Ave lane addition	FDOT Interchange affects it. Note Congress Ext. ,Improvement Segment in Miles = 0.9	FDOT Interchange affects it. Note Congress Ext. ,Improvement Segment in Miles = 0.9	Palm Beach MPO Plan	Palm Beach County	Commissioner District 7, Commissioner District 1	City Of Palm Beach Gardens, Northern Palm Beach County Improvement District
235	PBTPA-1735	Vision 2050 LRTP	MOD Zone - Palm Beach Gardens North	Palm Beach Gardens North MOD Zone, Additional Vehicles Needed = 4, Source = WSP/Palm Tran	Palm Beach Gardens North MOD Zone, Additional Vehicles Needed = 4, Source = WSP/Palm Tran	Palm Beach MPO Plan	PalmTran	Commissioner District 1	Town Of Juno Beach, Town Of Jupiter, City Of Palm Beach Gardens, Village Of North Palm Beach, Northern Palm Beach County Improvement District
236	PBTPA-1736	Vision 2050 LRTP	MOD Zone - Palm Beach Gardens South/Lake Park	Palm Beach Gardens South/Lake Park MOD Zone, Additional Vehicles Needed = 3, Source = WSP/Palm Tran	Palm Beach Gardens South/Lake Park MOD Zone, Additional Vehicles Needed = 3, Source = WSP/Palm Tran	Palm Beach MPO Plan	PalmTran	Commissioner District 7, Commissioner District 1	Town Of Lake Park, City Of Palm Beach Gardens, Village Of North Palm Beach, Northern Palm Beach County Improvement District
237	PBTPA-1737	Vision 2050 LRTP	MOD Zone - Rivera Beach	Riviera Beach MOD Zone, Additional Vehicles Needed = 3, Source = WSP/Palm Tran	Riviera Beach MOD Zone, Additional Vehicles Needed = 3, Source = WSP/Palm Tran	Palm Beach MPO Plan	PalmTran	Commissioner District 7, Commissioner District 1	City Of Riviera Beach, Town Of Lake Park, City Of Palm Beach Gardens, Village Of North Palm Beach, Town Of Mangonia Park, City Of West Palm Beach, Riviera Beach Community Redevelopment Agency, Northern Palm Beach County Improvement District

238	PBTPA-1746	Vision 2050 LRTP	TNC Voucher - Westlake/Acreage	Westlake/Acreage TNC Voucher, Additional Vehicles Needed = -, Source = Palm Tran	Westlake/Acreage TNC Voucher, Additional Vehicles Needed = -, Source = Palm Tran	Palm Beach MPO Plan	PalmTran	Commissioner District 6, Commissioner District 1	Town Of Loxahatchee Groves, City Of Palm Beach Gardens, Village Of Wellington, City Of Westlake, Village Of Royal Palm Beach, Indian Trail Improvement District, Loxahatchee Groves Water Control District, Northern Palm Beach County Improvement District
239	PBTPA-1755	Vision 2050 LRTP	PalmTran Route 1 Improvements (US 1)	Weekday: 20→15min; Sat: 30→20min; Sun: 30→20min. Enhanced transit shelters. 374 bus stop improvements. ITS/TSMO: 127 signals	Frequency improvements, Shelter enhancements, Stop improvements	Palm Beach MPO Plan	PalmTran, Palm Beach MPO, Palm Beach County	Commissioner District 7, Commissioner District 1, Commissioner District 2, Commissioner District 4	City Of Boynton Beach, Town Of Hypoluxo, City Of Riviera Beach, City Of Lake Worth Beach, City Of Boca Raton, City Of Delray Beach, Town Of Lake Park, Town Of Lantana, City Of Palm Beach Gardens, Village Of North Palm Beach, City Of West Palm Beach, West
240	PBTPA-1757	Vision 2050 LRTP	PalmTran Route 3 Improvements (Military Trail)	Sat: 30→20min; Sun: 60→20min. 312 bus stop improvements. ITS/TSMO: 83 signals	Frequency improvements, Stop improvements	Palm Beach MPO Plan	PalmTran, Palm Beach County, Palm Beach MPO	Commissioner District 7, Commissioner District 1, Commissioner District 2, Commissioner District 3, Commissioner District 4, Commissioner District 5	Village Of Golf, Town Of Haverhill, Village Of Palm Springs, City Of Atlantis, City Of Riviera Beach, City Of Boca Raton, City Of Delray Beach, City Of Palm Beach Gardens, City Of West Palm Beach, City Of Greenacres, Westgate/Belvedere Community Redevelo
241	PBTPA-1759	Vision 2050 LRTP	PalmTran Route 10 Improvements	New Sunday service. 47 bus stop improvements. ITS/TSMO: 29 signals	Stop improvements	Palm Beach MPO Plan	PalmTran, Palm Beach County	Commissioner District 1	Town Of Jupiter, City Of Palm Beach Gardens, Northern Palm Beach County Improvement District
242	PBTPA-1760	Vision 2050 LRTP	PalmTran Route 20 Improvements	Weekday: 40→30min; Sat: 60→30min; Sun: 60→30min. 151 bus stop improvements. ITS/TSMO: 38 signals	Frequency improvements, Stop improvements	Palm Beach MPO Plan	PalmTran, Palm Beach County	Commissioner District 7, Commissioner District 1, Commissioner District 2	City Of Riviera Beach, Town Of Lake Park, City Of Palm Beach Gardens, City Of West Palm Beach, West Palm Beach Community Redevelopment Agency, Northern Palm Beach County Improvement District

243	PBTPA-1763	Vision 2050 LRTP	PalmTran Route 33 Improvements	Weekday: 60→30min; Sat: 60→30min; Sun: 60→30min. 137 bus stop improvements. ITS/TSMO: 41 signals			Frequency improvements, Stop improvements		Palm Beach MPO Plan	PalmTran, Palm Beach County	Commissioner District 7, Commissioner District 1	City Of Riviera Beach, Town Of Lake Park, City Of Palm Beach Gardens, Village Of North Palm Beach, Town Of Mangonia Park, City Of West Palm Beach, Lake Park Community Redevelopment Agency, Westgate/Belvedere Community Redevelopment Agency, Riviera Beach
244	PBTPA-1787	Vision 2050 LRTP	PalmTran Route 11 Improvements (US-1 Gardens to Jupiter)	New coverage route on US-1 between Gardens Mall and Jupiter. Daily: 60min. 10 bus stop improvements. ITS/TSMO: 19 signals			New route, Stop improvements		Palm Beach MPO Plan	PalmTran, Palm Beach County	Commissioner District 1	Town Of Juno Beach, Town Of Jupiter, City Of Palm Beach Gardens, Village Of Tequesta, Jupiter Community Redevelopment Agency, Northern Palm Beach County Improvement District
245	PBTPA-1795	Vision 2050 LRTP	PalmTran Route x100x Improvements (Gardens Mall to WPB)	New Express route between Gardens Mall and WPB Intermodal. Daily: 60min. 17 bus stop improvements. ITS/TSMO: 12 signals			New route, Express service, Stop improvements		Palm Beach MPO Plan	PalmTran, Palm Beach County	Commissioner District 7, Commissioner District 1, Commissioner District 2	City Of Riviera Beach, City Of Palm Beach Gardens, City Of West Palm Beach, West Palm Beach Community Redevelopment Agency, Northern Palm Beach County Improvement District
246	PBTPA-1796	Vision 2050 LRTP	PalmTran Route x105x Improvements (Gardens Mall to Boca Tri-Rail)	New Express route between Gardens Mall and Boca Raton Tri-Rail. Daily: 60min. 8 bus stop improvements. ITS/TSMO: 19 signals			New route, Express service, Stop improvements		Palm Beach MPO Plan	PalmTran, Palm Beach County	Commissioner District 7, Commissioner District 1, Commissioner District 2, Commissioner District 3, Commissioner District 4	City Of Boynton Beach, City Of Riviera Beach, City Of Lake Worth Beach, City Of Boca Raton, City Of Delray Beach, Town Of Lantana, City Of Palm Beach Gardens, City Of West Palm Beach
247	PBTPA-322	TSM&O Master Plan Executive Summary 2025	NORTHLAKE BLVD	NA	Military Trail	SR 811	TSMO	Multiple	Palm Beach MPO Plan	FDOT	Commissioner District 7, Commissioner District 1	Town Of Lake Park, City Of Palm Beach Gardens, Northern Palm Beach County Improvement District
248	PBTPA-339	TSM&O Master Plan Executive Summary 2025	PGA BLVD	NA	Military Trail	US 1	TSMO	Multiple	Palm Beach MPO Plan	FDOT	Commissioner District 1	City Of Palm Beach Gardens, Northern Palm Beach County Improvement District
249	PBTPA-377	Vision 2050 LRTP	SR 876 (PGA Blvd) Bridge	Movable Bascule Bridge Possible			Movable Bascule Bridge Possible	Palm Beach Gardens	Palm Beach	FDOT	Commissioner District 1	City Of Palm Beach Gardens

			Replacement over ICWW	Replacement. Bridge Nos. 930106 & 930349	Replacement. Bridge Nos. 930106 & 930349		MPO Plan				
250	PBTPA-380	Vision 2050 LRTP	SR 7 Road Extension from 60th St to Northlake Blvd	Construct a new 4 lane divided road with pedestrian sidepath and improvements at 3 intersections.	Construct a new 4 lane divided road with pedestrian sidepath and improvements at 3 intersections.	West Palm Beach	Palm Beach MPO Plan	Palm Beach MPO	Commissioner District 1, Commissioner District 2	City Of Palm Beach Gardens, City Of West Palm Beach, Indian Trail Improvement District, Northern Palm Beach County Improvement District
251	PBTPA-381	Vision 2050 LRTP	FEC Railway and South Florida Rail Corridor Amtrak Passenger Service from Miami to Jacksonville	New Passenger Service	New Passenger Service	Multiple	Palm Beach MPO Plan	FDOT	Commissioner District 7, Commissioner District 1, Commissioner District 2, Commissioner District 3, Commissioner District 4	City Of Boynton Beach, Town Of Hypoluxo, Town Of Jupiter, City Of Riviera Beach, City Of Lake Worth Beach, City Of Boca Raton, City Of Delray Beach, Town Of Lake Park, Town Of Lantana, City Of Palm Beach Gardens, Town Of Lake Clarke Shores, Village Of Tequesta, Village Of North Palm Beach, Town Of Mangonia Park, City Of West Palm Beach, West Palm Beach Community Redevelopment Agency, Delray Beach Community Redevelopment Agency, Lake Worth Community Redevelopment Agency, Boca Raton Community Redevelopment Agency, Northwood Community Redevelopment Agency, Lake Park Community Redevelopment Agency, Boynton Beach Community Redevelopment Agency, Riviera Beach Community Redevelopment Agency, Lake Worth Drainage District, Northern Palm Beach County Improvement District

252	PBTPA-415	Vision 2050 LRTP	PGA Blvd (SR 876) ITS from FL Turnpike to Central Blvd	Further corridor analysis needed to address identification of a high growth area based on a preliminary planning-level assesment.	Further corridor analysis needed to address identification of a high growth area based on a preliminary planning-level assesment.	Palm Beach Gardens	Palm Beach MPO Plan	FDOT	Commissioner District 1	City Of Palm Beach Gardens, Northern Palm Beach County Improvement District
253	PBTPA-419	Vision 2050 LRTP	Donald Ross Rd lane addition from Prosperity Farms Rd to Ellison-Wilson Rd	Present Road Program Constr. FY 2023 ,Improvement Segment in Miles = 0.7	Present Road Program Constr. FY 2023 ,Improvement Segment in Miles = 0.7	Multiple	Palm Beach MPO Plan	Palm Beach County	Commissioner District 1	Town Of Juno Beach, City Of Palm Beach Gardens, Northern Palm Beach County Improvement District
254	PBTPA-473	Vision 2050 LRTP	Alt A1A Complete Street from Lighthouse Dr to Donald Ross Rd	Elevated pedestrian crossings in two locations: Lake Victoria Gardens Avenue & Kyoto Gardens Drive Replace 5' sidewalk with a 12' trail on East side 12' trail or 8' sidewalk/path on the W side of the road Add 0.64 miles of 5' green bike lanes from Kyoto Gardens Drive to RCA Boulevard Add a transit circulator from RCA Blvd from RCA Blvd to Lake Victoria Gardens Drive	Elevated pedestrian crossings in two locations: Lake Victoria Gardens Avenue & Kyoto Gardens Drive Replace 5' sidewalk with a 12' trail on East side 12' trail or 8' sidewalk/path on the W side of the road Add 0.64 miles of 5' green bike lanes from Kyoto Gardens Drive to RCA Boulevard Add a transit circulator from RCA Blvd from RCA Blvd to Lake Victoria Gardens Drive	Palm Beach Gardens	Palm Beach MPO Plan	Palm Beach Gardens	Commissioner District 1	City Of Palm Beach Gardens, Northern Palm Beach County Improvement District
255	PBTPA-474	Vision 2050 LRTP	Kyoto Gardens Dr Complete Street from N Military Trail to Fairchild Gardens Ave	Construct Roundabout at Fairchild Gardens Avenue intersection, continue roadway to the mall property Add 12' Trail on both sides where feasible (Alt. A1A to Fairchild Gardens Avenue) Reduce travel lanes and add 5' wide bicycle lanes with green pavement markings.	Construct Roundabout at Fairchild Gardens Avenue intersection, continue roadway to the mall property Add 12' Trail on both sides where feasible (Alt. A1A to Fairchild Gardens Avenue) Reduce travel lanes and add 5' wide bicycle lanes with green pavement markings.	Palm Beach Gardens	Palm Beach MPO Plan	Palm Beach Gardens	Commissioner District 1	City Of Palm Beach Gardens, Northern Palm Beach County Improvement District
256	PBTPA-475	Vision 2050 LRTP	FEC Palm Beach Gardens Passenger Rail Station	Multimodal Transit Center with parking, rideshare area, etc.	Multimodal Transit Center with parking, rideshare area, etc.	Palm Beach Gardens	Palm Beach MPO Plan	Palm Beach Gardens	Commissioner District 1	City Of Palm Beach Gardens, Northern Palm Beach County Improvement District

257	PBTPA-476	Vision 2050 LRTP	RCA Blvd Complete Street & Intersection from Design Center Dr to Prosperity Farms Rd	Roundabout at the intersection of RCA/RCA Widen the road to 4 lanes with a landscape median and left turn lanes 8' path on west side (Design Center to Northcorp parkway) 12' Trail on south side (Northcorp Parkway and Alternate A1A); flashing/enhanced crosswalks Widen sidewalk to 10' path on north side (Alternate A1A and Prosperity Farms Road); flashing/enhanced crosswalks 5' bike lanes with green pavement markings	Roundabout at the intersection of RCA/RCA Widen the road to 4 lanes with a landscape median and left turn lanes 8' path on west side (Design Center to Northcorp parkway) 12' Trail on south side (Northcorp Parkway and Alternate A1A); flashing/enhanced crosswalks Widen sidewalk to 10' path on north side (Alternate A1A and Prosperity Farms Road); flashing/enhanced crosswalks 5' bike lanes with green pavement markings	Palm Beach Gardens	Palm Beach MPO Plan	Palm Beach Gardens	Commissioner District 1	City Of Palm Beach Gardens, Village Of North Palm Beach, Northern Palm Beach County Improvement District
258	PBTPA-477	Vision 2050 LRTP	Hood Rd Complete Street from Jog Rd to Alt A1A	12' trail on south side of road starting at terminus of existing 12' trail east of Jog Road. Sidewalk on N. side between Briar Lake and the Turnpike Add bike lanes (5 feet, 4 feet) with green pavement markings	12' trail on south side of road starting at terminus of existing 12' trail east of Jog Road. Sidewalk on N. side between Briar Lake and the Turnpike Add bike lanes (5 feet, 4 feet) with green pavement markings	Palm Beach Gardens	Palm Beach MPO Plan	Palm Beach Gardens	Commissioner District 1	City Of Palm Beach Gardens, Northern Palm Beach County Improvement District
259	PBTPA-478	Vision 2050 LRTP	Gardens Pkwy Complete Street from Alt A1A to Prosperity Farms Rd	Add 8' path between Kew Gardens and Prosperity Farms Road on south side (2022 LI project, unfunded) Add 4' green bike lanes with mavement markings, north and south sides of the road Alt. A1A to Kew Gardens Ave: WB outside lane to a 10' two way protected bike boulevard with 4' wide raised separator or convert outside wlanes to one way 7' autonomous vehicle	Add 8' path between Kew Gardens and Prosperity Farms Road on south side (2022 LI project, unfunded) Add 4' green bike lanes with mavement markings, north and south sides of the road Alt. A1A to Kew Gardens Ave: WB outside lane to a 10' two way protected bike boulevard with 4' wide raised separator or convert outside wlanes to one way 7' autonomous vehicle	Palm Beach Gardens	Palm Beach MPO Plan	Palm Beach Gardens	Commissioner District 1	City Of Palm Beach Gardens, Northern Palm Beach County Improvement District

				and 7' raised bike/scooter lane	and 7' raised bike/scooter lane					
260	PBTPA-479	Vision 2050 LRTP	PGA Blvd (SR 876) Complete Street from Beeline Hwy to Prosperity Farms Rd	Add 12 trail on north side of road; 7' buffered bicycle lanes (Beeline Hwy to C-18, Turnpike to Mirasol) Widen existing sidewalk to 12'(Shady Lakes Drive to Prosperity Farms Road, ped flashers) Pedestrian crosswalk as at Shady Lakes Drive Narrow lanes and provide extra pavement to bike lanes, green markings as necessary Transit Circulator	Add 12 trail on north side of road; 7' buffered bicycle lanes (Beeline Hwy to C-18, Turnpike to Mirasol) Widen existing sidewalk to 12'(Shady Lakes Drive to Prosperity Farms Road, ped flashers) Pedestrian crosswalk as at Shady Lakes Drive Narrow lanes and provide extra pavement to bike lanes, green markings as necessary Transit Circulator	Palm Beach Gardens	Palm Beach MPO Plan	Palm Beach Gardens	Commissioner District 1	City Of Palm Beach Gardens, Northern Palm Beach County Improvement District
261	PBTPA-480	Vision 2050 LRTP	Holly Dr Complete Street from N. Military Trail to Lighthouse Dr	Widen sidewalk to 10' path on north side; flashing/enhanced crosswalks I95 overpass enhancement	Widen sidewalk to 10' path on north side; flashing/enhanced crosswalks I95 overpass enhancement	Palm Beach Gardens	Palm Beach MPO Plan	Palm Beach Gardens	Commissioner District 1	City Of Palm Beach Gardens
262	PBTPA-481	Vision 2050 LRTP	Northlake Blvd Complete Street from PBG City limits to Congress Ave	Widen sidewalk to 10' paths on north and south side; flashing/enhanced crosswalks	Widen sidewalk to 10' paths on north and south side; flashing/enhanced crosswalks	Palm Beach Gardens	Palm Beach MPO Plan	Palm Beach Gardens	Commissioner District 7, Commissioner District 1	City Of Palm Beach Gardens, City Of West Palm Beach, Northern Palm Beach County Improvement District
263	PBTPA-482	Vision 2050 LRTP	Central Blvd Complete Street from 117th Ct N to Donald Ross Rd	Replace existing sidewalks with 12' trail on east side of road.	Replace existing sidewalks with 12' trail on east side of road.	Palm Beach Gardens	Palm Beach MPO Plan	Palm Beach Gardens	Commissioner District 1	City Of Palm Beach Gardens, Northern Palm Beach County Improvement District

264	PBTPA-483	Vision 2050 LRTP	Military Trl (SR 809) Complete Street from C-17 Canal to Donald Ross Rd	Replace existing sidewalks with 10-12' trails, enhanced crosswalks Provide missing sidewalk connection (Nova to Elm Avenue) Add bike lanes (PGA Blvd to Elm Avenue) Widen paved shoulder to 7' 15 MPH flex lane with pavement markings (Kyoto Gardens Drive to Donald Ross Road) Bicycle Boulevard (Burns Road to PGA Blvd)	Replace existing sidewalks with 10-12' trails, enhanced crosswalks Provide missing sidewalk connection (Nova to Elm Avenue) Add bike lanes (PGA Blvd to Elm Avenue) Widen paved shoulder to 7' 15 MPH flex lane with pavement markings (Kyoto Gardens Drive to Donald Ross Road) Bicycle Boulevard (Burns Road to PGA Blvd)	Palm Beach Gardens	Palm Beach MPO Plan	Palm Beach Gardens	Commissioner District 1	City Of Palm Beach Gardens, Northern Palm Beach County Improvement District
265	PBTPA-528	Vision 2050 LRTP	Turnpike Lane Addition from North of Okeechobee Blvd to Beeline Hwy	Widen from 4 to 8 Lanes with Managed Lanes	Widen from 4 to 8 Lanes with Managed Lanes	West Palm Beach	Palm Beach MPO Plan	Florida Turnpike Enterprise	Commissioner District 7, Commissioner District 1, Commissioner District 2	City Of Palm Beach Gardens, City Of West Palm Beach, Northern Palm Beach County Improvement District
266	PBTPA-529	Vision 2050 LRTP	Turnpike Lane Addition from Beeline Hwy to PGA Blvd	Widen from 4 to 8 Lanes. Includes Interchange Improvements @ SR 710 (Beeline Hwy) and SR 786 (PGA Blvd)	Widen from 4 to 8 Lanes. Includes Interchange Improvements @ SR 710 (Beeline Hwy) and SR 786 (PGA Blvd)	Palm Beach Gardens	Palm Beach MPO Plan	Florida Turnpike Enterprise	Commissioner District 1	City Of Palm Beach Gardens, Northern Palm Beach County Improvement District
267	PBTPA-530	Vision 2050 LRTP	Turnpike Lane Addition from North of PGA Blvd to North of Indiantown Rd	Widen from 4 to 8 Lanes. Includes Interchange Improvements @ SR 706 (Indiantown Rd)	Widen from 4 to 8 Lanes. Includes Interchange Improvements @ SR 706 (Indiantown Rd)	Multiple	Palm Beach MPO Plan	Florida Turnpike Enterprise	Commissioner District 1	Town Of Jupiter, City Of Palm Beach Gardens, Northern Palm Beach County Improvement District, South Indian River Water Control District
268	PBTPA-552	Vision 2050 LRTP	Beeline Hwy (SR 710) Transitway from Indiantown to Mangonia Park Tri-Rail Station	New Passenger Service	New Passenger Service	Multiple	Palm Beach MPO Plan	FDOT	Commissioner District 7, Commissioner District 1	City Of Riviera Beach, City Of Palm Beach Gardens, City Of West Palm Beach, Northern Palm Beach County Improvement District
269	PBTPA-555	Vision 2050 LRTP	I 95 Managed Lanes from Okeechobee Blvd to South of Indiantown Rd	Managed Lanes	Managed Lanes	Multiple	Palm Beach MPO Plan	FDOT	Commissioner District 7, Commissioner District 1	Town Of Jupiter, City Of Riviera Beach, City Of Palm Beach Gardens, City Of West Palm Beach, Northern Palm Beach County Improvement District, South Indian River Water Control District

270	PBTPA-620	Vision 2050 LRTP	Government Center Roads from PGA Blvd to Fairchild Avenue road construction	New two lane divided road plus turn lanes at Fairchild Avenue, with sidewalks and bicycle lanes	New two lane divided road plus turn lanes at Fairchild Avenue, with sidewalks and bicycle lanes	Palm Beach Gardens	Palm Beach MPO Plan	Palm Beach Gardens	Commissioner District 1	City Of Palm Beach Gardens, Northern Palm Beach County Improvement District
271	PBTPA-743	Vision 2050 LRTP	Beeline Hwy (SR 710) Lane Addition from Blue Heron Blvd to Northlake Blvd	Widen 4L to 6L	Widen 4L to 6L	Palm Beach Gardens	Palm Beach MPO Plan	FDOT	Commissioner District 7, Commissioner District 1, Commissioner District 2	City Of Riviera Beach, City Of Palm Beach Gardens, City Of West Palm Beach, Northern Palm Beach County Improvement District
272	PBTPA-790	Vision 2050 LRTP	I 95 Interchange Modification @ Northlake Blvd	Add turn lanes, lengthen ramps, access mgmt	Add turn lanes, lengthen ramps, access mgmt	Palm Beach Gardens	Palm Beach MPO Plan	FDOT	Commissioner District 1	City Of Palm Beach Gardens, Northern Palm Beach County Improvement District
273	PBTPA-793	Vision 2050 LRTP	I 95 Interchange Modification @ Central Blvd	Reconstruct into a Tight Diamond interchange.	Reconstruct into a Tight Diamond interchange.	Palm Beach Gardens	Palm Beach MPO Plan	FDOT	Commissioner District 1	City Of Palm Beach Gardens, Northern Palm Beach County Improvement District
274	PBTPA-803	Vision 2050 LRTP	US 1 from Camino Real Rd to Indiantown Rd	561 Plan Transit Corridor: New enhanced transit service with associated multimodal facilities	561 Plan Transit Corridor: New enhanced transit service with associated multimodal facilities	Multiple	Palm Beach MPO Plan	Palm Beach MPO	Commissioner District 7, Commissioner District 1, Commissioner District 2, Commissioner District 4	City Of Boynton Beach, Town Of Juno Beach, Town Of Hypoluxo, Town Of Jupiter, City Of Riviera Beach, City Of Lake Worth Beach, City Of Boca Raton, City Of Delray Beach, Town Of Lake Park, Town Of Lantana, City Of Palm Beach Gardens, Village Of North Palm Beach, City Of West Palm Beach, West Palm Beach Community Redevelopment Agency, Delray Beach Community Redevelopment Agency, Lake Worth Community Redevelopment Agency, Boca Raton Community Redevelopment Agency, Northwood Community Redevelopment Agency, Boynton Beach Community Redevelopment Agency, Riviera Beach Community Redevelopment Agency, Jupiter Community Redevelopment Agency

275	PBTPA-854	Vision 2050 LRTP	Prosperity Farms from 800' N of Northlake Blvd to Donald Ross Rd	Construct 4' designated bike lanes	Construct 4' designated bike lanes	Multiple	Palm Beach MPO Plan	Palm Beach County	Commissioner District 1	Town Of Lake Park, City Of Palm Beach Gardens, Village Of North Palm Beach, Northern Palm Beach County Improvement District
276	PBTPA-859	Vision 2050 LRTP	Temple Blvd, Hall Blvd, 140th Ave Speed Tables	Seminole Speed Tables	Seminole Speed Tables		Palm Beach MPO Plan	Indian Trail Improvement District	Commissioner District 6, Commissioner District 1	City Of Palm Beach Gardens, Indian Trail Improvement District
277	PBTPA-860	Vision 2050 LRTP	ITID Pathways along 140th Ave N, Temple Blvd, and Hall Blvd	Construct 10' shared use pathways and 8' pathways.	Construct 10' shared use pathways and 8' pathways.		Palm Beach MPO Plan	Indian Trail Improvement District	Commissioner District 6, Commissioner District 1	City Of Palm Beach Gardens, Indian Trail Improvement District
278	PBTPA-872	Vision 2050 LRTP	Various existing pedestrian crossings	Install pedestrian activated flashers at 12 existing crossings	Install pedestrian activated flashers at 12 existing crossings	Palm Beach Gardens	Palm Beach MPO Plan	Palm Beach Gardens	Commissioner District 1	City Of Palm Beach Gardens
279	PBTPA-877	Vision 2050 LRTP	Burns Rd from Military Trl to Alt A1A	Construct 9.5' separated two-way bicycle track	Construct 9.5' separated two-way bicycle track	Palm Beach Gardens	Palm Beach MPO Plan	Palm Beach Gardens	Commissioner District 1	City Of Palm Beach Gardens, Northern Palm Beach County Improvement District
280	PBTPA-882	Vision 2050 LRTP	Fairchild Ave from Fairchild Gardens Ave to Campus Dr	Construct buffered bicycle lanes and 8' pathway on south side of roadway	Construct buffered bicycle lanes and 8' pathway on south side of roadway	Palm Beach Gardens	Palm Beach MPO Plan	Palm Beach Gardens	Commissioner District 1	City Of Palm Beach Gardens, Northern Palm Beach County Improvement District
281	PBTPA-889	Vision 2050 LRTP	Lilac St from North Military Trl to Plant Dr	Widen existing sidewalk to 10' shared use path and construct new 10' shared use path with a midblock crossing.	Widen existing sidewalk to 10' shared use path and construct new 10' shared use path with a midblock crossing.	Palm Beach Gardens	Palm Beach MPO Plan	Palm Beach Gardens	Commissioner District 1	City Of Palm Beach Gardens
282	RB-19	Riviera Beach Parks Master Plan	Canal C-17	Multi-use path	Multi-use path	Riviera Beach	Municipal Plan	Riviera Beach	Commissioner District 7, Commissioner District 1	City Of Riviera Beach, City Of Palm Beach Gardens, City Of West Palm Beach, Northern Palm Beach County Improvement District
283	RB-20	Riviera Beach Parks Master Plan	Watertower Rd/Park Ave	Multi-use path	Multi-use path	Riviera Beach	Municipal Plan	Riviera Beach	Commissioner District 7	Town Of Lake Park, City Of Palm Beach Gardens, Lake Park Community Redevelopment Agency, Northern Palm Beach County Improvement District

284	PBTPA-1797	PBC Passenger Rail Study	FEC Corridor Commuter Rail	Commuter rail transit service along the FEC tracks in Palm Beach County	Palmetto Park Rd	Toney Penna Dr	Commuter Rail	Multiple	Palm Beach MPO Plan	FDOT	Commissioner District 1, Commissioner District 2, Commissioner District 3, Commissioner District 4, Commissioner District 7	Town Of Jupiter, City Of Palm Beach Gardens, Northern Palm Beach County Improvement District, City of Riviera Beach, City Of West Palm Beach, West Palm Beach Community Redevelopment Agency, City Of Lake Worth Beach, Lake Worth Community Redevelopment Agency, City Of Boynton Beach, Boynton Beach Community Redevelopment Agency, City Of Delray Beach, Delray Beach Community Redevelopment Agency, City Of Boca Raton, Boca Raton Community Redevelopment Agency

Palm Beach Shores

Line Number	Project ID	Plan	Name	Project Description	From	To	Type	Municipality	Source	Sponsor	Commissioner District	Governing Body
1	PBTPA-1761	Vision 2050 LRTP	PalmTran Route 30 Improvements	Weekday: 30→20min; Sat: 30→20min; Sun: 30→20min. 49 bus stop improvements. ITS/TSMO: 17 signals			Frequency improvements, Stop improvements		Palm Beach MPO Plan	PalmTran, Palm Beach County	Commissioner District 7, Commissioner District 1	Town Of Palm Beach Shores, City Of Riviera Beach, Riviera Beach Community Redevelopment Agency, Northern Palm Beach County Improvement District
2	RB-32	Riviera Beach Pavement Evaluation	Lake Dr	Pavement maintenance	Riviera Beach boundary	End of Lake Dr	Pavement maintenance	Riviera Beach	Municipal Plan	Riviera Beach	Commissioner District 1	Town Of Palm Beach Shores, City Of Riviera Beach, Riviera Beach Community Redevelopment Agency

Palm Springs

Line Number	Project ID	Plan	Name	Project Description	From	To	Type	Municipality	Source	Sponsor	Commissioner District	Governing Body
1	GA-29	Safe Streets Action Plan	Bowman St	0			Sharrow markings. Install wider, shared-use path on south side along with street tree plantings and improved lighting.	Greenacres	Municipal Plan	Greenacres	Commissioner District 3	Village Of Palm Springs, City Of Greenacres, Lake Worth Drainage District
2	GA-36	Safe Streets Action Plan	Lake Worth Rd	0			Fill utility strip to create 8-10 sidewalks on both sides. Narrow median to add separated/protected bike lanes with green markings at conflict points & bike boxes at major intersections. Upgraded lighting & additional/upgraded transit shelters.	Greenacres	Municipal Plan	Greenacres	Commissioner District 3	Village Of Palm Springs, City Of Greenacres, Lake Worth Drainage District
3	GA-45	Safe Streets Action Plan	S Military Trl	0			Extend curbs to create grade-separated (raised) 5 bike lanes adjacent to 6 sidewalks. Additional transit shelters or upgraded transit shelters at high ridership stops. Add street trees in separation buffer.	Greenacres	Municipal Plan	Greenacres	Commissioner District 2, Commissioner District 3	Village Of Palm Springs, City Of Atlantis, Lake Worth Drainage District
4	LWB-6	Bicycle Network Plan	Lake Worth Road	Will require adding asphalt pavement to swale, coordinate with FDOT	NA	NA	Bike Lanes (East-West)	Lake Worth Beach	Municipal Plan	Lake Worth Beach	Commissioner District 7, Commissioner District 2, Commissioner District 3	Village Of Palm Springs, City Of Lake Worth Beach, Lake Worth Community Redevelopment Agency
5	PBC-167	Palm Beach County TIM	Military Trail Complete Streets	Complete streets treatments	Lake Worth Road	Summit Blvd	Complete Street	Palm Beach County	Palm Beach County TIM	Palm Beach County	Commissioner District 3	Village Of Palm Springs, City Of Greenacres, Palm Springs Community Redevelopment Agency, Lake Worth Drainage District
6	PBIA-11	PBIADowntown West Palm Beach Grade-Separated Autonomous Connector (APM)	APM - Lake Worth	Proposed grade-separated automated people mover system connecting Palm Beach International Airport (PBIA) to Downtown West Palm Beach via an elevated, dedicated guideway using autonomous vehicle technology			Proposed grade-separated automated people mover system connecting Palm Beach International Airport (PBIA) to Downtown West Palm Beach via an elevated, dedicated guideway using autonomous vehicle technology		Local	PBC / PBIA	Commissioner District 2, Commissioner District 3	Village Of Palm Springs, City Of Lake Worth Beach, City Of Greenacres, Lake Worth Community Redevelopment Agency, Palm Springs Community Redevelopment Agency, Lake Worth Drainage District

Line Number	Project ID	Plan	Name	Project Description	From	To	Type	Municipality	Source	Sponsor	Commissioner District	Governing Body
7	PBIA-49	PBIADowntown West Palm Beach Grade-Separated Autonomous Connector (APM)	Palm Springs	Proposed grade-separated automated people mover system connecting Palm Beach International Airport (PBIA) to Downtown West Palm Beach via an elevated, dedicated guideway using autonomous vehicle technology			Proposed grade-separated automated people mover system connecting Palm Beach International Airport (PBIA) to Downtown West Palm Beach via an elevated, dedicated guideway using autonomous vehicle technology		Local	PBC / PBIA	Commissioner District 3	Village Of Palm Springs, Palm Springs Community Redevelopment Agency, Lake Worth Drainage District
8	PBTPA-1015	Vision 2050 LRTP	Palm Springs Middle School	Jurisdiction: County/FDOT. Project Bounds: Kirk Rd from School entrance to Forest Hill Blvd & Forest Hill from Kirk Rd to Davis Rd. Description: Add Lighting, Widen Sidewalk, Add buffer for sidewalk, Ped Refuge Island, Add Bus shelter, Update Ped Signal.			Jurisdiction: County/FDOT. Project Bounds: Kirk Rd from School entrance to Forest Hill Blvd & Forest Hill from Kirk Rd to Davis Rd. Description: Add Lighting, Widen Sidewalk, Add buffer for sidewalk, Ped Refuge Island, Add Bus shelter, Update Ped Signal.	Palm Springs	Palm Beach MPO Plan	Palm Beach MPO	Commissioner District 3	Village Of Palm Springs, Lake Worth Drainage District
9	PBTPA-1047	Vision 2050 LRTP	Kirk Road	Jurisdiction: County. Project Bounds: Lake Worth Road to 45th Lane South. Description: Complete Streets / County Opportunities .			Jurisdiction: County. Project Bounds: Lake Worth Road to 45th Lane South. Description: Complete Streets / County Opportunities .		Palm Beach MPO Plan	Palm Beach MPO	Commissioner District 3	Village Of Palm Springs, Palm Springs Community Redevelopment Agency, Lake Worth Drainage District
10	PBTPA-1052	Vision 2050 LRTP	Park Lane	Jurisdiction: Palm Springs. Project Bounds: Military Trail to Kirk Road. Description: Complete Streets / County Opportunities .			Jurisdiction: Palm Springs. Project Bounds: Military Trail to Kirk Road. Description: Complete Streets / County Opportunities .	Palm Springs	Palm Beach MPO Plan	Palm Beach MPO	Commissioner District 3	Village Of Palm Springs, Lake Worth Drainage District
11	PBTPA-1076	Vision 2050 LRTP	2nd Avenue N	Jurisdiction: Lake Worth. Project Bounds: Lake Worth Road to Congress Avenue. Description: Complete Streets / Local.			Jurisdiction: Lake Worth. Project Bounds: Lake Worth Road to Congress Avenue. Description: Complete Streets / Local.		Palm Beach MPO Plan	Palm Beach MPO	Commissioner District 3	Village Of Palm Springs, Palm Springs Community Redevelopment Agency, Lake Worth Drainage District
12	PBTPA-1082	Vision 2050 LRTP	Park Lane	Jurisdiction: Palm Springs. Project Bounds: Kirk Road to Gulfstream Road.			Jurisdiction: Palm Springs. Project Bounds: Kirk Road to Gulfstream		Palm Beach MPO Plan	Palm Beach MPO	Commissioner District 3	Village Of Palm Springs, Lake Worth Drainage District

Line Number	Project ID	Plan	Name	Project Description	From	To	Type	Municipality	Source	Sponsor	Commissioner District	Governing Body
				Description: Complete Streets / Local.			Road. Description: Complete Streets / Local.					
13	PBTPA-1250	Vision 2050 LRTP	10th Ave N from Congress Ave to I 95 lane addition	Widen 5L to 6L ,Improvement Segment in Miles = 1			Widen 5L to 6L ,Improvement Segment in Miles = 1		Palm Beach MPO Plan	Palm Beach County	Commissioner District 3	Village Of Palm Springs, City Of Lake Worth Beach, Lake Worth Drainage District
14	PBTPA-1261	Vision 2050 LRTP	Kirk Rd from Lake Worth Rd to 10th Ave N lane addition	Widening from 2 to 3/5 lanes			Widening from 2 to 3/5 lanes		Palm Beach MPO Plan	Palm Beach County	Commissioner District 3	Village Of Palm Springs, Palm Springs Community Redevelopment Agency, Lake Worth Drainage District
15	PBTPA-1262	Vision 2050 LRTP	Kirk Rd from 10th Ave N to Purdy Ln lane addition	Widening from 2 to 3/5 lanes			Widening from 2 to 3/5 lanes		Palm Beach MPO Plan	Palm Beach County	Commissioner District 3	Village Of Palm Springs, Lake Worth Drainage District
16	PBTPA-1263	Vision 2050 LRTP	Kirk Rd from L-7 Canal to Summit Blvd lane addition	Widening from 2 to 3/5 lanes			Widening from 2 to 3/5 lanes		Palm Beach MPO Plan	Palm Beach County	Commissioner District 3	Village Of Palm Springs, Lake Worth Drainage District
17	PBTPA-1313	Vision 2050 LRTP	Kirk Rd from Melaleuca Ln to Lake Worth Rd lane addition	Widening from 2 to 3/5 lanes			Widening from 2 to 3/5 lanes		Palm Beach MPO Plan	Palm Beach County	Commissioner District 3	Village Of Palm Springs, Palm Springs Community Redevelopment Agency, Lake Worth Drainage District
18	PBTPA-1382	Vision 2050 LRTP	Kirk Rd @ Lakewood Rd intersection improvements	Conversion of signalized intersection to a roundabout.			Conversion of signalized intersection to a roundabout.		Palm Beach MPO Plan	Palm Springs	Commissioner District 3	Village Of Palm Springs, Lake Worth Drainage District
19	PBTPA-1383	Vision 2050 LRTP	Davis Rd @ Lake Worth Rd intersection improvements	Construciton of a traffic signal including pedestrian signals and crosswalks.			Construciton of a traffic signal including pedestrian signals and crosswalks.		Palm Beach MPO Plan	Palm Springs	Commissioner District 3	Village Of Palm Springs, Palm Springs Community Redevelopment Agency, Lake Worth Drainage District
20	PBTPA-1499	Vision 2050 LRTP	Lake Worth Rd (SR 802) multimodal improvements	Provide infrastructure for services for a multi-modal connector, such as light rail, which utilizes Lake Worth Road thoroughfare for a central connector connecting communities along Lake Worth Road, including Palm Springs and Greenacres, with the beach to the east and			Provide infrastructure for services for a multi-modal connector, such as light rail, which utilizes Lake Worth Road thoroughfare for a central connector connecting communities along Lake Worth Road, including Palm Springs and Greenacres, with the beach to the east and Wellington to the west.		Palm Beach MPO Plan	Palm Springs	Commissioner District 3	Village Of Palm Springs, Palm Springs Community Redevelopment Agency, Lake Worth Drainage District

Line Number	Project ID	Plan	Name	Project Description	From	To	Type	Municipality	Source	Sponsor	Commissioner District	Governing Body
				Wellington to the west.								
21	PBTPA-1587	Vision 2050 LRTP	Countywide Intersection Improvements	Intersection Improvements to Congress Ave. and 6th Ave., Congress Ave. and SW 30th Ave., Congress Ave. and Golf Rd. / SW 23rd Ave., Hypoluxo Rd. and Seacrest Blvd., Congress Ave. and Lake Worth Rd., 10th Ave. N. and Davis Rd., CR-880 and CR 700, Haverhill Rd. and 45th St., Donald Ross Rd. and Height Blvd.			Intersection Improvements to Congress Ave. and 6th Ave., Congress Ave. and SW 30th Ave., Congress Ave. and Golf Rd. / SW 23rd Ave., Hypoluxo Rd. and Seacrest Blvd., Congress Ave. and Lake Worth Rd., 10th Ave. N. and Davis Rd., CR-880 and CR 700, Haverhill Rd. and 45th St., Donald Ross Rd. and Height Blvd.		Palm Beach MPO Plan	Palm Beach County	Commissioner District 7, Commissioner District 6, Commissioner District 1, Commissioner District 3, Commissioner District 4	City Of Boynton Beach, Village Of Palm Springs, Town Of Jupiter, City Of Boca Raton, Town Of Lantana, City Of West Palm Beach, Palm Springs Community Redevelopment Agency, Lake Worth Drainage District, Northern Palm Beach County Improvement District
22	PBTPA-1588	Vision 2050 LRTP	SR 882 (Forest Hill Blvd) Intersection Improvements @ Military Trl	Intersection improvements			Intersection improvements		Palm Beach MPO Plan	Palm Beach County	Commissioner District 3	Village Of Palm Springs, Lake Worth Drainage District
23	PBTPA-1603	Vision 2050 LRTP	Central Palm Beach Multi-Modal Connector	Provide infrastructure for services for a multi-modal connector such as light rail which utilizes Lake Worth or neighboring East - West thouroughfare for a central connector connecting 441 to the east along Lake Worth Road or alternatively Forest Hill Boulevard .			Provide infrastructure for services for a multi-modal connector such as light rail which utilizes Lake Worth or neighboring East - West thouroughfare for a central connector connecting 441 to the east along Lake Worth Road or alternatively Forest Hill Boulevard .		Palm Beach MPO Plan	Greenacres	Commissioner District 3	Village Of Palm Springs, City Of Greenacres, Lake Worth Drainage District
24	PBTPA-1756	Vision 2050 LRTP	PalmTran Route 2 Improvements (Congress Ave)	Sat: 45→20min; Sun: 60→20min. 220 bus stop improvements. ITS/TSMO: 69 signals			Frequency improvements, Stop improvements		Palm Beach MPO Plan	PalmTran, Palm Beach County, Palm Beach MPO	Commissioner District 7, Commissioner District 2, Commissioner District 3, Commissioner District 4	City Of Boynton Beach, Village Of Palm Springs, City Of Atlantis, City Of Boca Raton, City Of Delray Beach, City Of West Palm Beach, West Palm Beach Community Redevelopment Agency, Palm Springs Community Redevelopment Agency, Lake Worth Drainage District

Line Number	Project ID	Plan	Name	Project Description	From	To	Type	Municipality	Source	Sponsor	Commissioner District	Governing Body
25	PBTPA-1757	Vision 2050 LRTP	PalmTran Route 3 Improvements (Military Trail)	Sat: 30→20min; Sun: 60→20min. 312 bus stop improvements. ITS/TSMO: 83 signals			Frequency improvements, Stop improvements		Palm Beach MPO Plan	PalmTran, Palm Beach County, Palm Beach MPO	Commissioner District 7, Commissioner District 1, Commissioner District 2, Commissioner District 3, Commissioner District 4, Commissioner District 5	Village Of Golf, Town Of Haverhill, Village Of Palm Springs, City Of Atlantis, City Of Riviera Beach, City Of Boca Raton, City Of Delray Beach, City Of Palm Beach Gardens, City Of West Palm Beach, City Of Greenacres, Westgate/Belvedere Community Redevelo
26	PBTPA-1768	Vision 2050 LRTP	PalmTran Route 46 Improvements (Forest Hill Blvd)	Sat: 45→20min; Sun: 45→20min; Weekday: 30→15min. 87 bus stop improvements. ITS/TSMO: 25 signals			Frequency improvements, Stop improvements		Palm Beach MPO Plan	PalmTran, Palm Beach County, Palm Beach MPO	Commissioner District 6, Commissioner District 2, Commissioner District 3	Village Of Palm Springs, Village Of Wellington, Town Of Lake Clarke Shores, City Of West Palm Beach, City Of Greenacres, Lake Clarke Shores Community Redevelopment Agency, Palm Springs Community Redevelopment Agency, Acme Improvement District, Lake Worth
27	PBTPA-1772	Vision 2050 LRTP	PalmTran Route 60 Improvements	Weekday: 60→30min. New Sunday service. 118 bus stop improvements. ITS/TSMO: 23 signals			Frequency improvements, Stop improvements		Palm Beach MPO Plan	PalmTran, Palm Beach County	Commissioner District 7, Commissioner District 2, Commissioner District 3	Town Of Glen Ridge, Village Of Palm Springs, City Of West Palm Beach, City Of Greenacres, West Palm Beach Community Redevelopment Agency, Lake Worth Drainage District
28	PBTPA-1773	Vision 2050 LRTP	PalmTran Route 61 Improvements	Weekday: 60→20min; Sat: 60→30min; Sun: 60→30min. 111 bus stop improvements. ITS/TSMO: 28 signals			Frequency improvements, Stop improvements		Palm Beach MPO Plan	PalmTran, Palm Beach County	Commissioner District 2, Commissioner District 3	Village Of Palm Springs, City Of Lake Worth Beach, City Of Greenacres, Lake Worth Community Redevelopment Agency, Lake Worth Drainage District
29	PBTPA-1774	Vision 2050 LRTP	PalmTran Route 62 Improvements (Lake Worth Rd)	Sat: 30→20min; Sun: 30→20min; Weekday: 20→15min. 106 bus stop improvements. ITS/TSMO: 38 signals			Frequency improvements, Stop improvements		Palm Beach MPO Plan	PalmTran, Palm Beach County	Commissioner District 7, Commissioner District 6, Commissioner District 2, Commissioner District 3	Village Of Palm Springs, City Of Lake Worth Beach, Village Of Wellington, City Of Greenacres, Lake Worth Community Redevelopment Agency, Palm Springs Community Redevelopment Agency, Acme Improvement

Line Number	Project ID	Plan	Name	Project Description	From	To	Type	Municipality	Source	Sponsor	Commissioner District	Governing Body
												District, Lake Worth Drainage District
30	PBTPA-1788	Vision 2050 LRTP	PalmTran Route 45 Improvements	New coverage route on Purdy Ln/Florida Mango/Lake Ave. Daily: 60min. 115 bus stop improvements. ITS/TSMO: 26 signals			New route, Stop improvements		Palm Beach MPO Plan	PalmTran, Palm Beach County	Commissioner District 7, Commissioner District 2, Commissioner District 3	Town Of Glen Ridge, Village Of Palm Springs, Town Of Lake Clarke Shores, City Of West Palm Beach, City Of Greenacres, West Palm Beach Community Redevelopment Agency, Lake Worth Drainage District
31	PBTPA-1789	Vision 2050 LRTP	PalmTran Route 50 Improvements (Kirk Rd/Gun Club)	New coverage route on Kirk Rd/Gun Club/Australian Ave. Daily: 60min. 43 bus stop improvements. ITS/TSMO: 19 signals			New route, Stop improvements		Palm Beach MPO Plan	PalmTran, Palm Beach County	Commissioner District 7, Commissioner District 2, Commissioner District 3	Village Of Palm Springs, City Of West Palm Beach, West Palm Beach Community Redevelopment Agency, Palm Springs Community Redevelopment Agency, Lake Worth Drainage District
32	PBTPA-326	TSM&O Master Plan Executive Summary 2025	10 AVENUE N	NA	Haverhill Road	US 1	TSMO	Multiple	Palm Beach MPO Plan	FDOT	Commissioner District 2, Commissioner District 3	Village Of Palm Springs, City Of Lake Worth Beach, City Of Greenacres, Lake Worth Community Redevelopment Agency, Lake Worth Drainage District
33	PBTPA-327	TSM&O Master Plan Executive Summary 2025	MILITARY TRAIL	NA	Park Lane	Okeechobee Blvd	TSMO	Palm Springs	Palm Beach MPO Plan	FDOT	Commissioner District 7, Commissioner District 2, Commissioner District 3	Village Of Palm Springs, Westgate/Belvedere Community Redevelopment Agency, Lake Worth Drainage District
34	PBTPA-333	TSM&O Master Plan Executive Summary 2025	LAKE WORTH ROAD	NA	SR 7	US 1	TSMO	Multiple	Palm Beach MPO Plan	FDOT	Commissioner District 6, Commissioner District 2, Commissioner District 3	Village Of Palm Springs, City Of Lake Worth Beach, City Of Greenacres, Lake Worth Community Redevelopment Agency, Palm Springs Community Redevelopment Agency, Lake Worth Drainage District

Line Number	Project ID	Plan	Name	Project Description	From	To	Type	Municipality	Source	Sponsor	Commissioner District	Governing Body
35	PBTPA-364	Vision 2050 LRTP	10th Ave N ITS from Kirk Rd to I 95	Project scope will include various ATMS deployment based on the TSM&O strategies identified in the 2021 FDOT District 4 TSM&O Master Plan. Infrastructure deployment may include, but not limited to, fiber communications network, CCTV camera for full coverage, Bluetooth travel time system, MVDS, ADMS, signal upgrade (such as controller upgrades, additional detections, Adaptive System, Transit Signal Priority, UPS). Coordination with the Signal Maintaining Agencies will be needed for signal upgrades.			Project scope will include various ATMS deployment based on the TSM&O strategies identified in the 2021 FDOT District 4 TSM&O Master Plan. Infrastructure deployment may include, but not limited to, fiber communications network, CCTV camera for full coverage, Bluetooth travel time system, MVDS, ADMS, signal upgrade (such as controller upgrades, additional detections, Adaptive System, Transit Signal Priority, UPS). Coordination with the Signal Maintaining Agencies will be needed for signal upgrades.	Multiple	Palm Beach MPO Plan	FDOT	Commissioner District 3	Village Of Palm Springs, City Of Lake Worth Beach, Lake Worth Drainage District
36	PBTPA-409	Vision 2050 LRTP	Congress Ave (SR 807) Congress Ave ITS from Southern Blvd to Yamato Rd	Project scope will include various ATMS deployment based on the TSM&O strategies identified in the 2021 FDOT District 4 TSM&O Master Plan. Infrastructure deployment may include, but not limited to, fiber communications network, CCTV camera for full coverage, Bluetooth travel time system, MVDS, ADMS, signal upgrade (such as controller upgrades, additional detections, Adaptive System, Transit Signal Priority, UPS). Coordination with the Signal			Project scope will include various ATMS deployment based on the TSM&O strategies identified in the 2021 FDOT District 4 TSM&O Master Plan. Infrastructure deployment may include, but not limited to, fiber communications network, CCTV camera for full coverage, Bluetooth travel time system, MVDS, ADMS, signal upgrade (such as controller upgrades, additional detections, Adaptive System, Transit Signal Priority, UPS). Coordination with the Signal Maintaining Agencies will be needed for signal upgrades.	Multiple	Palm Beach MPO Plan	FDOT	Commissioner District 7, Commissioner District 2, Commissioner District 3, Commissioner District 4	City Of Boynton Beach, Village Of Palm Springs, City Of Atlantis, City Of Boca Raton, City Of Delray Beach, Palm Springs Community Redevelopment Agency, Lake Worth Drainage District

Line Number	Project ID	Plan	Name	Project Description	From	To	Type	Municipality	Source	Sponsor	Commissioner District	Governing Body
				Maintaining Agencies will be needed for signal upgrades.								
37	PBTPA-411	Vision 2050 LRTP	Lake Worth Rd (SR 802) Lake Worth Rd ITS from SR 7 to I 95	Project scope will include various ATMS deployment based on the TSM&O strategies identified in the 2021 FDOT District 4 TSM&O Master Plan. Infrastructure deployment may include, but not limited to, fiber communications network, CCTV camera for full coverage, Bluetooth travel time system, MVDS, ADMS, signal upgrade (such as controller upgrades, additional detections, Adaptive System, Transit Signal Priority, UPS). Coordination with the Signal Maintaining Agencies will be needed for signal upgrades.			Project scope will include various ATMS deployment based on the TSM&O strategies identified in the 2021 FDOT District 4 TSM&O Master Plan. Infrastructure deployment may include, but not limited to, fiber communications network, CCTV camera for full coverage, Bluetooth travel time system, MVDS, ADMS, signal upgrade (such as controller upgrades, additional detections, Adaptive System, Transit Signal Priority, UPS). Coordination with the Signal Maintaining Agencies will be needed for signal upgrades.	Multiple	Palm Beach MPO Plan	FDOT	Commissioner District 6, Commissioner District 3	Village Of Palm Springs, City Of Lake Worth Beach, City Of Greenacres, Lake Worth Community Redevelopment Agency, Palm Springs Community Redevelopment Agency, Lake Worth Drainage District
38	PBTPA-413	Vision 2050 LRTP	Military Trl (SR 809) ITS from Lake Worth Rd to Atlantic Ave	Project scope will include various ATMS deployment based on the TSM&O strategies identified in the 2021 FDOT District 4 TSM&O Master Plan. Infrastructure deployment may include, but not limited to, fiber communications network, CCTV camera for full coverage, Bluetooth travel time system, MVDS, ADMS, signal upgrade (such as			Project scope will include various ATMS deployment based on the TSM&O strategies identified in the 2021 FDOT District 4 TSM&O Master Plan. Infrastructure deployment may include, but not limited to, fiber communications network, CCTV camera for full coverage, Bluetooth travel time system, MVDS, ADMS, signal upgrade (such as controller upgrades, additional detections, Adaptive	Multiple	Palm Beach MPO Plan	FDOT	Commissioner District 2, Commissioner District 3, Commissioner District 4	Village Of Golf, Village Of Palm Springs, City Of Atlantis, City Of Delray Beach, Lake Worth Drainage District

Line Number	Project ID	Plan	Name	Project Description	From	To	Type	Municipality	Source	Sponsor	Commissioner District	Governing Body
				controller upgrades, additional detections, Adaptive System, Transit Signal Priority, UPS). Coordination with the Signal Maintaining Agencies will be needed for signal upgrades.			System, Transit Signal Priority, UPS). Coordination with the Signal Maintaining Agencies will be needed for signal upgrades.					
39	PBTPA-458	Vision 2050 LRTP	Kirk Rd over L-11 Canal culvert replacement	Replace existing 60" CMP culvert.			Replace existing 60" CMP culvert.	Palm Springs	Palm Beach MPO Plan	Palm Beach County	Commissioner District 3	Village Of Palm Springs, Lake Worth Drainage District
40	PBTPA-472	Vision 2050 LRTP	Greenbrier Dr Complete Street from Davis Rd to Congress Ave	Provide continuous pedestrian and bicycle facilities on Greenbrier Dr from Davis Rd to South Congress Ave (North Side)			Provide continuous pedestrian and bicycle facilities on Greenbrier Dr from Davis Rd to South Congress Ave (North Side)	Palm Springs	Palm Beach MPO Plan	Palm Springs	Commissioner District 3	Village Of Palm Springs, Lake Worth Drainage District
41	PBTPA-561	Vision 2050 LRTP	Military Trl (SR 809) ITS from Lake Worth Rd to Hypoluxo Rd	Project scope will include various ATMS deployment based on the TSM&O strategies identified in the 2021 FDOT District 4 TSM&O Master Plan. Infrastructure deployment may include, but not limited to, fiber communications network, CCTV camera for full coverage, Bluetooth travel time system, MVDS, ADMS, signal upgrade (such as controller upgrades, additional detections, Adaptive System, Transit Signal Priority, UPS). Coordination with the Signal Maintaining Agencies will be needed for signal upgrades.			Project scope will include various ATMS deployment based on the TSM&O strategies identified in the 2021 FDOT District 4 TSM&O Master Plan. Infrastructure deployment may include, but not limited to, fiber communications network, CCTV camera for full coverage, Bluetooth travel time system, MVDS, ADMS, signal upgrade (such as controller upgrades, additional detections, Adaptive System, Transit Signal Priority, UPS). Coordination with the Signal Maintaining Agencies will be needed for signal upgrades.	Multiple	Palm Beach MPO Plan	FDOT	Commissioner District 2, Commissioner District 3	Village Of Palm Springs, City Of Atlantis, Lake Worth Drainage District
42	PBTPA-814	Vision 2050 LRTP	Lake Worth Rd (SR 802) ITS from SR 7 to US 1 and SR 7 from Lake Worth Rd to Forest Hill Blvd	Implement Transit Signal Prioritization			Implement Transit Signal Prioritization	Multiple	Palm Beach MPO Plan	PalmTran	Commissioner District 6, Commissioner District 2,	Village Of Palm Springs, City Of Lake Worth Beach, Village Of Wellington, City Of Greenacres, Lake Worth

Line Number	Project ID	Plan	Name	Project Description	From	To	Type	Municipality	Source	Sponsor	Commissioner District	Governing Body
											Commissioner District 3	Community Redevelopment Agency, Palm Springs Community Redevelopment Agency, Lake Worth Drainage District
43	PBTPA-818	Vision 2050 LRTP	US 1 at SE 1st St, 7th Ave N, 10th Ave N, 13th Ave N; Boynton Beach Blvd at US-1, Congress Ave, Seacrest Blvd, Miltary Trl, Hagen Ranch Rd; Congress Ave at Dolan Rd; Atlantic Ave at Hamlet Dr; Lake Ave at SR A1A (include w/ FM 4476631)	Replace span wire traffic signals with mast arms and steel strain pole span wires and upgrade supporting infrastructure. Upgrade to mast arm signals; enhanced pedestrian signals and detection; upgrade ITS elements and roadway lighting; curb ramp and sidewalk upgrades to meet ADA.			Replace span wire traffic signals with mast arms and steel strain pole span wires and upgrade supporting infrastructure. Upgrade to mast arm signals; enhanced pedestrian signals and detection; upgrade ITS elements and roadway lighting; curb ramp and sidewalk upgrades to meet ADA.	Multiple	Palm Beach MPO Plan	Palm Beach County	Commissioner District 7, Commissioner District 2, Commissioner District 3, Commissioner District 4, Commissioner District 5	City Of Boynton Beach, Village Of Palm Springs, City Of Lake Worth Beach, City Of Delray Beach, Delray Beach Community Redevelopment Agency, Lake Worth Community Redevelopment Agency, Boynton Beach Community Redevelopment Agency, Lake Worth Drainage District
44	PBTPA-823	Vision 2050 LRTP	Forest Hill Blvd (SR 882) Safety and Transt Improvements from W of Jog Rd to Military Trl	Add roadway lighting on N side and pedestrian lighting, bus bay layover facility, enhanced crosswalks at three signalized intersections, green markings in bicycle conflict zones			Add roadway lighting on N side and pedestrian lighting, bus bay layover facility, enhanced crosswalks at three signalized intersections, green markings in bicycle conflict zones	Multiple	Palm Beach MPO Plan	Palm Beach MPO	Commissioner District 3	Village Of Palm Springs, City Of Greenacres, Lake Worth Drainage District
45	PBTPA-824	Vision 2050 LRTP	Congress Ave (SR 807) Safety and Transit Improvements from Lake Worth Rd to Forest Hill Blvd	Add pedestrian lighting, enhanced crosswalks at six signalized intersections, and bus stop amenities			Add pedestrian lighting, enhanced crosswalks at six signalized intersections, and bus stop amenities	Palm Springs	Palm Beach MPO Plan	Palm Beach MPO	Commissioner District 3	Village Of Palm Springs, Palm Springs Community Redevelopment Agency, Lake Worth Drainage District
46	PBTPA-844	Vision 2050 LRTP	Cresthaven Blvd from S Jog Rd to S Military Trl	Construct 7' buffered bike lanes and three intersection modifications			Construct 7' buffered bike lanes and three intersection modifications	Greenacres	Palm Beach MPO Plan	Palm Beach County	Commissioner District 3	Village Of Palm Springs, City Of Greenacres, Lake Worth Drainage District
47	PBTPA-971	Vision 2050 LRTP	Dolan St Complete Street from Sylvia Ln to Congress Ave	Provide continuous pedestrian and bicycle facilities on Dolan Rd to South Congress Ave (South Side)			Provide continuous pedestrian and bicycle facilities on Dolan Rd to South Congress Ave (South Side)	Palm Springs	Palm Beach MPO Plan	Palm Springs	Commissioner District 3	Village Of Palm Springs, Lake Worth Drainage District

Line Number	Project ID	Plan	Name	Project Description	From	To	Type	Municipality	Source	Sponsor	Commissioner District	Governing Body
48	PBTPA-999	Vision 2050 LRTP	Lake Worth Rd Enhanced Transit from SR 7 to US 1 and SR 7 from Lake Worth Rd to Forest Hill Blvd	Enhanced transit & associated multimodal improvements on Lake Worth Rd from SR 7 to US 1 and SR 7 from Lake Worth Rd to Forest Hill Blvd			Enhanced transit & associated multimodal improvements on Lake Worth Rd from SR 7 to US 1 and SR 7 from Lake Worth Rd to Forest Hill Blvd	Multiple	Palm Beach MPO Plan	Palm Beach MPO	Commissioner District 6, Commissioner District 2, Commissioner District 3	Village Of Palm Springs, City Of Lake Worth Beach, Village Of Wellington, City Of Greenacres, Lake Worth Community Redevelopment Agency, Palm Springs Community Redevelopment Agency, Lake Worth Drainage District
49	PS-10	Palm Springs Transportation Mobility Plan	Alemeda Drive	Evaluate a neighborhood traffic circle atDavis Road and Alemeda Drive; Evaluate speed tables along Alemeda Drive	S. Congress	Kirk Road	Traffic circle	Palm Springs	Municipal Plan	Palm Springs	Commissioner District 3	Village Of Palm Springs, Lake Worth Drainage District
50	PS-11	Palm Springs Transportation Mobility Plan	Davis Road	Evaluate a neighborhood traffic circle at DavisRoad and Riverdale Road or Winged Foot Road; Evaluate speed tables along Davis Road	Greenbrier Drive	10th Avenue N	Traffic circle	Palm Springs	Municipal Plan	Palm Springs	Commissioner District 3	Village Of Palm Springs, Lake Worth Drainage District
51	PS-12	Palm Springs Transportation Mobility Plan	Lake Worth Road	Installation of speed radar signspending traffic study approval	Kirk Rd	S. Congress Avenue	Speed radar signs	Palm Springs	Municipal Plan	Palm Springs	Commissioner District 3	Village Of Palm Springs, Palm Springs Community Redevelopment Agency, Lake Worth Drainage District
52	PS-13	Palm Springs Transportation Mobility Plan	Lillian Road	Evaluate speed tables along Lilian Road	Congress Road	Lori Drive	Speed tables	Palm Springs	Municipal Plan	Palm Springs	Commissioner District 3	Village Of Palm Springs, Lake Worth Drainage District
53	PS-14	Palm Springs Transportation Mobility Plan	Lorene Drive	Evaluate speed tables along Lorene Drive	east of Congress Ave	NA	Speed tables	Palm Springs	Municipal Plan	Palm Springs	Commissioner District 3	Village Of Palm Springs, Lake Worth Drainage District
54	PS-15	Palm Springs Transportation Mobility Plan	Park Lane/Greenbrier Drive	Evaluate neighborhood traffic circles at theintersections of Davis Road and Gulfstream Road; Evaluate speed tables on Greenbrier Drive	Kirk Rd	S. Congress Avenue	Traffic circle	Palm Springs	Municipal Plan	Palm Springs	Commissioner District 3	Village Of Palm Springs, Lake Worth Drainage District
55	PS-16	Palm Springs Transportation Mobility Plan	Alemeda Drive	Perform Corridor Safety Study to mitigate for high crash location	Military Trail	Congress Avenue	Corridor Safety Study	Palm Springs	Municipal Plan	Palm Springs	Commissioner District 3	Village Of Palm Springs, Lake Worth Drainage District
56	PS-17	Palm Springs Transportation Mobility Plan	Kirk Road	Perform Corridor Safety Study to mitigate for high crash location	10th Avenue	Lake Worth Road	Corridor Safety Study	Palm Springs	Municipal Plan	Palm Springs	Commissioner District 3	Village Of Palm Springs, Palm Springs Community Redevelopment Agency,

Line Number	Project ID	Plan	Name	Project Description	From	To	Type	Municipality	Source	Sponsor	Commissioner District	Governing Body
												Lake Worth Drainage District
57	PS-18	Palm Springs Transportation Mobility Plan	Kirk Road	Perform Corridor Safety Study to mitigate for high crash location	Forest Hill Boulevard	Greenbrier Drive	Corridor Safety Study	Palm Springs	Municipal Plan	Palm Springs	Commissioner District 3	Village Of Palm Springs, Lake Worth Drainage District
58	PS-19	2045 Mobility Plan	2nd Ave/Davis Rd				Raised Intersection	Palm Springs	Municipal Plan	Palm Springs	Commissioner District 3	Village Of Palm Springs, Palm Springs Community Redevelopment Agency, Lake Worth Drainage District
59	PS-2	Palm Springs Transportation Mobility Plan	Davis Road and Lake Worth Road Intersection Improvements	Conversion of stop-controlled intersection to a full traffic signalized intersection with mastarm assemblies. The signalized improvements would include pedestrian signal infrastructure to facilitate safe pedestrian crossings	NA	NA	Intersection signals	Palm Springs	Municipal Plan	Palm Springs	Commissioner District 3	Village Of Palm Springs, Palm Springs Community Redevelopment Agency, Lake Worth Drainage District
60	PS-20	2045 Mobility Plan	Lakewood Rd/Corrigan Ct				Raised Intersection	Palm Springs	Municipal Plan	Palm Springs	Commissioner District 3	Village Of Palm Springs, Lake Worth Drainage District
61	PS-21	2045 Mobility Plan	Lakewood Rd/Gulfstream Rd				Raised Intersection	Palm Springs	Municipal Plan	Palm Springs	Commissioner District 3	Village Of Palm Springs, Lake Worth Drainage District
62	PS-22	2045 Mobility Plan	Lakewood Rd/Coconut Rd				Raised Intersection	Palm Springs	Municipal Plan	Palm Springs	Commissioner District 3	Village Of Palm Springs, Lake Worth Drainage District
63	PS-23	2045 Mobility Plan	Canal Rd/Coconut Rd				Raised Intersection	Palm Springs	Municipal Plan	Palm Springs	Commissioner District 3	Village Of Palm Springs, Lake Worth Drainage District
64	PS-24	2045 Mobility Plan	Canal Rd/Corrigan Ct				Raised Intersection	Palm Springs	Municipal Plan	Palm Springs	Commissioner District 3	Village Of Palm Springs, Lake Worth Drainage District
65	PS-25	2045 Mobility Plan	Greenbrier Dr/Davis Rd				Raised Intersection	Palm Springs	Municipal Plan	Palm Springs	Commissioner District 3	Village Of Palm Springs, Lake Worth Drainage District
66	PS-26	2045 Mobility Plan	Kirk Rd/Park Ln				Roundabout	Palm Springs	Municipal Plan	Palm Springs	Commissioner District 3	Village Of Palm Springs, Lake Worth Drainage District
67	PS-27	2045 Mobility Plan	Kirk Rd/Lakewood Rd				Roundabout	Palm Springs	Municipal Plan	Palm Springs	Commissioner District 3	Village Of Palm Springs, Lake Worth Drainage District
68	PS-28	2045 Mobility Plan	Lake Worth Rd Improvements				Intersection Improvements	Palm Springs	Municipal Plan	Palm Springs	Commissioner District 3	Village Of Palm Springs, Palm Springs Community Redevelopment Agency,

Line Number	Project ID	Plan	Name	Project Description	From	To	Type	Municipality	Source	Sponsor	Commissioner District	Governing Body
												Lake Worth Drainage District
69	PS-29	2045 Mobility Plan	2nd Ave N Complete Streets				Complete Streets	Palm Springs	Municipal Plan	Palm Springs	Commissioner District 3	Village Of Palm Springs, Palm Springs Community Redevelopment Agency, Lake Worth Drainage District
70	PS-3	Palm Springs Transportation Mobility Plan	Lakewood Road and Military Trail Intersection Improvements	Conversion of stop-controlled intersection to a full traffic signalized intersection with mastarm assemblies. The signalized improvements would include pedestrian signal infrastructure tofacilitate safe pedestrian crossings.	NA	NA	Intersection signals	Palm Springs	Municipal Plan	Palm Springs	Commissioner District 3	Village Of Palm Springs, City Of Greenacres, Palm Springs Community Redevelopment Agency, Lake Worth Drainage District
71	PS-30	2045 Mobility Plan	Davis Rd Complete Streets				Complete Streets	Palm Springs	Municipal Plan	Palm Springs	Commissioner District 3	Village Of Palm Springs, Palm Springs Community Redevelopment Agency, Lake Worth Drainage District
72	PS-31	2045 Mobility Plan	Greenbrier Dr/Park Ln				Complete Streets	Palm Springs	Municipal Plan	Palm Springs	Commissioner District 3	Village Of Palm Springs, Lake Worth Drainage District
73	PS-32	2045 Mobility Plan	Purdy Rd, Dolan Rd, and Alameda Dr Complete Streets				Complete Streets	Palm Springs	Municipal Plan	Palm Springs	Commissioner District 3	Village Of Palm Springs, Lake Worth Drainage District
74	PS-33	2045 Mobility Plan	Meadow Rd Complete Streets				Complete Streets	Palm Springs	Municipal Plan	Palm Springs	Commissioner District 3	Village Of Palm Springs, Lake Worth Drainage District
75	PS-34	2045 Mobility Plan	Lakewood Rd Complete Streets				Complete Streets	Palm Springs	Municipal Plan	Palm Springs	Commissioner District 3	Village Of Palm Springs, City Of Greenacres, Palm Springs Community Redevelopment Agency, Lake Worth Drainage District
76	PS-36	2045 Mobility Plan	Forest Hill Lighting Improvements				Lighting	Palm Springs	Municipal Plan	Palm Springs	Commissioner District 3	Village Of Palm Springs, Palm Springs Community Redevelopment Agency, Lake Worth Drainage District
77	PS-37	2045 Mobility Plan	Pedestrian bridge connection along Gulfstream Rd over the L-9 canal				Pedestrian Bridge	Palm Springs	Municipal Plan	Palm Springs	Commissioner District 3	Village Of Palm Springs, Lake Worth Drainage District

Line Number	Project ID	Plan	Name	Project Description	From	To	Type	Municipality	Source	Sponsor	Commissioner District	Governing Body
78	PS-38	2045 Mobility Plan	Pedestrian bridge connection along Gulfstream Rd over the L-10 canal				Pedestrian Bridge	Palm Springs	Municipal Plan	Palm Springs	Commissioner District 3	Village Of Palm Springs, Lake Worth Drainage District
79	PS-39	2045 Mobility Plan	Pedestrian bridge connection along Gulfstream Rd over the L-11 canal				Pedestrian Bridge	Palm Springs	Municipal Plan	Palm Springs	Commissioner District 3	Village Of Palm Springs, Lake Worth Drainage District
80	PS-4	Palm Springs Transportation Mobility Plan	Lake Worth Road Pedestrian Signal Intersection Improvements	Installation of Midblock Crosswalk Pedestrian Signal at one additional location along Lake Worth	NA	NA	Roadway/Ped enhancements	Palm Springs	Municipal Plan	Palm Springs	Commissioner District 3	Village Of Palm Springs, Palm Springs Community Redevelopment Agency, Lake Worth Drainage District
81	PS-40	2045 Mobility Plan	Crosswalk RRFB Kirk Rd/L-8 Canal	Road near the Gulfstream Road intersection.			Rectangular Rapid Flashing Beacon	Palm Springs	Municipal Plan	Palm Springs	Commissioner District 3	Village Of Palm Springs, Lake Worth Drainage District
82	PS-41	2045 Mobility Plan	Crosswalk RRFB Kirk Rd/L-9 Canal				Rectangular Rapid Flashing Beacon	Palm Springs	Municipal Plan	Palm Springs	Commissioner District 3	Village Of Palm Springs, Lake Worth Drainage District
83	PS-42	2045 Mobility Plan	Crosswalk RRFB Davis Rd/L-9 Canal				Rectangular Rapid Flashing Beacon	Palm Springs	Municipal Plan	Palm Springs	Commissioner District 3	Village Of Palm Springs, Lake Worth Drainage District
84	PS-43	2045 Mobility Plan	Crosswalk RRFB Kirk Rd/L-10 Canal				Rectangular Rapid Flashing Beacon	Palm Springs	Municipal Plan	Palm Springs	Commissioner District 3	Village Of Palm Springs, Lake Worth Drainage District
85	PS-44	2045 Mobility Plan	Crosswalk RRFB Davis Rd/L-10 Canal				Rectangular Rapid Flashing Beacon	Palm Springs	Municipal Plan	Palm Springs	Commissioner District 3	Village Of Palm Springs, Lake Worth Drainage District
86	PS-45	2045 Mobility Plan	Crosswalk RRFB Kirk Rd/L-11 Canal				Rectangular Rapid Flashing Beacon	Palm Springs	Municipal Plan	Palm Springs	Commissioner District 3	Village Of Palm Springs, Lake Worth Drainage District
87	PS-46	2045 Mobility Plan	Crosswalk RRFB Davis Rd/L-11 Canal				Rectangular Rapid Flashing Beacon	Palm Springs	Municipal Plan	Palm Springs	Commissioner District 3	Village Of Palm Springs, Lake Worth Drainage District
88	PS-47	2045 Mobility Plan	Kirk Rd Multi-use Path				Multi Use Trail	Palm Springs	Municipal Plan	Palm Springs	Commissioner District 3	Village Of Palm Springs, Palm Springs Community Redevelopment Agency, Lake Worth Drainage District
89	PS-48	2045 Mobility Plan	Canal L-8 Multi-use Path				Multi Use Trail	Palm Springs	Municipal Plan	Palm Springs	Commissioner District 3	Village Of Palm Springs, Town Of Lake Clarke Shores, Palm Springs Community Redevelopment Agency, Lake Worth Drainage District
90	PS-49	2045 Mobility Plan	Canal L-9 Multi-use Path				Multi Use Trail	Palm Springs	Municipal Plan	Palm Springs	Commissioner District 3	Village Of Palm Springs, Lake Worth Drainage District

Line Number	Project ID	Plan	Name	Project Description	From	To	Type	Municipality	Source	Sponsor	Commissioner District	Governing Body
91	PS-50	2045 Mobility Plan	Canal L-10 Multi-use Path				Multi Use Trail and Boardwalk	Palm Springs	Municipal Plan	Palm Springs	Commissioner District 3	Village Of Palm Springs, Lake Worth Drainage District
92	PS-51	2045 Mobility Plan	Canal L-11 Multi-use Path				Multi Use Trail	Palm Springs	Municipal Plan	Palm Springs	Commissioner District 3	Village Of Palm Springs, Palm Springs Community Redevelopment Agency, Lake Worth Drainage District
93	PS-52	2045 Mobility Plan	Lake Worth Ave. Lane Repurposing				Lane Repurposing	Palm Springs	Municipal Plan	Palm Springs	Commissioner District 3	Village Of Palm Springs, City Of Greenacres, Palm Springs Community Redevelopment Agency, Lake Worth Drainage District
94	PS-53	2045 Mobility Plan	10th Ave. Multi-use Path				Multi Use Trail	Palm Springs	Municipal Plan	Palm Springs	Commissioner District 3	Village Of Palm Springs, Lake Worth Drainage District
95	PS-54	2045 Mobility Plan	Military Trail Lane Repurposing				Lane Repurposing	Palm Springs	Municipal Plan	Palm Springs	Commissioner District 3	Village Of Palm Springs, Lake Worth Drainage District
96	PS-55	2045 Mobility Plan	Forest Hill Lane Repurposing				Lane Repurposing	Palm Springs	Municipal Plan	Palm Springs	Commissioner District 3	Village Of Palm Springs, Palm Springs Community Redevelopment Agency, Lake Worth Drainage District
97	PS-56	2045 Mobility Plan	Village of Palm Springs Micro-Transit	Micro-Transit (Shuttle)	<Null>	<Null>	Micro-Transit (Shuttle)	Palm Springs	Municipal Plan	Palm Springs	Commissioner District 3	Village Of Palm Springs, City Of Greenacres, Palm Springs Community Redevelopment Agency, Lake Worth Drainage District
98	PS-6	Palm Springs Transportation Mobility Plan	Davis Road and 2nd Avenue North Intersection Improvements	Conversion of stop-controlled intersection to a roundabout	NA	NA	Roundabout	Palm Springs	Municipal Plan	Palm Springs	Commissioner District 3	Village Of Palm Springs, Palm Springs Community Redevelopment Agency, Lake Worth Drainage District
99	PS-7	Palm Springs Transportation Mobility Plan	Kirk Road and Park Lane Intersection Improvements	Conversion of signalized intersection to a roundabout.	NA	NA	Roundabout	Palm Springs	Municipal Plan	Palm Springs	Commissioner District 3	Village Of Palm Springs, Lake Worth Drainage District
100	PS-8	Palm Springs Transportation Mobility Plan	10th Avenue	Installation of speed radar signspending traffic study approval	Kirk Road	Congress Avenue	Speed radar signs	Palm Springs	Municipal Plan	Palm Springs	Commissioner District 3	Village Of Palm Springs, Lake Worth Drainage District
101	PS-9	Palm Springs Transportation Mobility Plan	Congress Avenue	Installation of speed radar signspending traffic study approval	Forest Hill Boulevard	Summit Boulevard	Speed radar signs	Palm Springs	Municipal Plan	Palm Springs	Commissioner District 3	Village Of Palm Springs, Palm Springs Community Redevelopment Agency, Lake Worth Drainage District

Riviera Beach

Line Number	Project ID	Plan	Name	Project Description	From	To	Type	Municipality	Source	Sponsor	Commissioner District	Governing Body
1	LP-1	Mobility Plan	US Hwy 1	NA	Northlake Blvd (SR 850)	Silver Beach Road	Complete Street	Lake Park	Municipal Plan	Lake Park	Commissioner District 7, Commissioner District 1	City Of Riviera Beach, Town Of Lake Park, Village Of North Palm Beach
2	LP-26	Mobility Plan	Silver Beach Road	NA	Old Dixie Hwy	US Hwy 1	Two (2) Lane Divided Complete Street	Lake Park	Municipal Plan	Lake Park	Commissioner District 7	City Of Riviera Beach, Lake Park Community Redevelopment Agency
3	LP-27	Mobility Plan	Silver Beach Road	NA	US Hwy 1	Lake Shore Drive	Complete Street	Lake Park	Municipal Plan	Lake Park	Commissioner District 7	City Of Riviera Beach, Town Of Lake Park
4	LP-39	Mobility Plan	5th Street	NA	Park Ave	Silver Beach Road	Low Speed Street	Lake Park	Municipal Plan	Lake Park	Commissioner District 7	City Of Riviera Beach, Town Of Lake Park
5	LP-40	Mobility Plan	3rd Street	NA	Palmetto Drive	Silver Beach Road	Multimodal Improvement	Lake Park	Municipal Plan	Lake Park	Commissioner District 7	City Of Riviera Beach, Town Of Lake Park
6	LP-41	Mobility Plan	2nd Street	NA	Evergreen Drive	Silver Beach Road	Low Speed Street	Lake Park	Municipal Plan	Lake Park	Commissioner District 7	City Of Riviera Beach, Town Of Lake Park
7	LP-5	Mobility Plan	10th Street	NA	Park Ave	Silver Beach Road	Two (2) Lane Divided Complete Street	Lake Park	Municipal Plan	Lake Park	Commissioner District 7	City Of Riviera Beach, Town Of Lake Park, Lake Park Community Redevelopment Agency
8	LP-60	Mobility Plan	Residential Traffic Calming Program	NA	Town of Lake Park	Palm Beach County	Residential Traffic Calming Program	Lake Park	Municipal Plan	Lake Park	Commissioner District 7, Commissioner District 1	City Of Riviera Beach, Town Of Lake Park, Village Of North Palm Beach, Lake Park Community Redevelopment Agency
9	LP-76	Mobility Plan	Silver Beach Road @ 7th Street	Add Rectangular Rapid Flashing Beacon	NA	NA	RRFB	Lake Park	Municipal Plan	Lake Park	Commissioner District 7	City Of Riviera Beach, Town Of Lake Park, Lake Park Community Redevelopment Agency
10	LP-77	Mobility Plan	Silver Beach Road @ 5th Street	Add Rectangular Rapid Flashing Beacon	NA	NA	RRFB	Lake Park	Municipal Plan	Lake Park	Commissioner District 7	City Of Riviera Beach, Town Of Lake Park
11	LP-78	Mobility Plan	Silver Beach Road @ Avenue S	Add traffic signal	NA	NA	Intersection Improvements	Lake Park	Municipal Plan	Lake Park	Commissioner District 7	City Of Riviera Beach, Town Of Lake Park, Northern Palm Beach County Improvement District
12	PBG-179	Palm Beach Gardens Citywide Mobility Plan	Beeline Hwy	NA	Blue Heron Blvd	Northlake Blvd	Widen 4 to 6 lanes	Palm Beach Gardens	Municipal Plan	Palm Beach Gardens	Commissioner District 1	City Of Riviera Beach, City Of Palm Beach Gardens, City Of West Palm Beach, Northern Palm Beach County Improvement District

13	PBG-22	Palm Beach Gardens Citywide Mobility Plan	Beeline Highway (SR 710)	NA	Northlake Blvd	Blue Heron Blvd (SR 708)	Buffered Bike Lanes	Palm Beach Gardens	Municipal Plan	Palm Beach Gardens	Commissioner District 1, Commissioner District 2	City Of Riviera Beach, City Of Palm Beach Gardens, City Of West Palm Beach, Northern Palm Beach County Improvement District
14	PBIA-8	PBIADowntown West Palm Beach Grade-Separated Autonomous Connector (APM)	APM North	Proposed grade-separated automated people mover system connecting Palm Beach International Airport (PBIA) to Downtown West Palm Beach via an elevated, dedicated guideway using autonomous vehicle technology			Proposed grade-separated automated people mover system connecting Palm Beach International Airport (PBIA) to Downtown West Palm Beach via an elevated, dedicated guideway using autonomous vehicle technology		Local	PBC / PBIA	Commissioner District 7, Commissioner District 1	Town Of Juno Beach, Town Of Jupiter, City Of Riviera Beach, Town Of Lake Park, City Of Palm Beach Gardens, Village Of Tequesta, Village Of North Palm Beach, City Of West Palm Beach, West Palm Beach Community Redevelopment Agency, Northwood Community Redevelopment Agency, Riviera Beach Community Redevelopment Agency, Jupiter Community Redevelopment Agency
15	PBIA-86	PBIADowntown West Palm Beach Grade-Separated Autonomous Connector (APM)	Manatee Lagoon	Proposed grade-separated automated people mover system connecting Palm Beach International Airport (PBIA) to Downtown West Palm Beach via an elevated, dedicated guideway using autonomous vehicle technology			Proposed grade-separated automated people mover system connecting Palm Beach International Airport (PBIA) to Downtown West Palm Beach via an elevated, dedicated guideway using autonomous vehicle technology		Local	PBC / PBIA	Commissioner District 7	City Of Riviera Beach, City Of West Palm Beach, Northwood Community Redevelopment Agency, Riviera Beach Community Redevelopment Agency
16	PBIA-87	PBIADowntown West Palm Beach Grade-Separated Autonomous Connector (APM)	Riviera Beach	Proposed grade-separated automated people mover system connecting Palm Beach International Airport (PBIA) to Downtown West Palm Beach via an elevated, dedicated guideway using autonomous vehicle technology			Proposed grade-separated automated people mover system connecting Palm Beach International Airport (PBIA) to Downtown West Palm Beach via an elevated, dedicated guideway using autonomous vehicle technology		Local	PBC / PBIA	Commissioner District 7	City Of Riviera Beach, Riviera Beach Community Redevelopment Agency

17	PBTPA-1003	Vision 2050 LRTP	SUN Trail North-South along Atlantic Coast	Completion of the SUN Trail and East Coast Greenway, generally along the US1 or A1A corridor, from Broward County to Martin County.	Completion of the SUN Trail and East Coast Greenway, generally along the US1 or A1A corridor, from Broward County to Martin County.	Multiple	Palm Beach MPO Plan	Palm Beach MPO	Commissioner District 7, Commissioner District 1, Commissioner District 2, Commissioner District 4	Town Of Manalapan, City Of Boynton Beach, Town Of Juno Beach, Town Of Highland Beach, Town Of Ocean Ridge, Town Of Briny Breezes, Town Of Jupiter, City Of Riviera Beach, Town Of Gulf Stream, City Of Lake Worth Beach, City Of Boca Raton, City Of Delray Beach, Town Of Lantana, City Of Palm Beach Gardens, Village Of Tequesta, Village Of North Palm Beach, City Of West Palm Beach, West Palm Beach Community Redevelopment Agency, Delray Beach Community Redevelopment Agency, Lake Worth Community Redevelopment Agency, Northwood Community Redevelopment Agency, Riviera Beach Community Redevelopment Agency, Jupiter Community Redevelopment Agency
18	PBTPA-1019	Vision 2050 LRTP	Silver Beach Road (Lake Park)	Jurisdiction: County. Project Bounds: Silver Beach Rd from Old Dixie Hwy to 6th St. Description: tbd.	Jurisdiction: County. Project Bounds: Silver Beach Rd from Old Dixie Hwy to 6th St. Description: tbd.	Multiple	Palm Beach MPO Plan	Palm Beach MPO	Commissioner District 7	City Of Riviera Beach, Town Of Lake Park, Lake Park Community Redevelopment Agency
19	PBTPA-1027	Vision 2050 LRTP	SR 5 (US 1)	Jurisdiction: Riviera Beach. Project Bounds: 59 St - Northlake Blvd. Description: .	Jurisdiction: Riviera Beach. Project Bounds: 59 St - Northlake Blvd. Description: .	Multiple	Palm Beach MPO Plan	Palm Beach MPO	Commissioner District 7, Commissioner District 1	City Of Riviera Beach, Town Of Lake Park, Village Of North Palm Beach, City Of West Palm Beach, Northwood Community Redevelopment Agency, Riviera Beach Community Redevelopment Agency
20	PBTPA-1032	Vision 2050 LRTP	SR 5 (US 1)	Jurisdiction: Riviera Beach. Project Bounds: E/W 14 St. - E 24 St.. Description: .	Jurisdiction: Riviera Beach. Project Bounds: E/W 14 St. - E 24 St.. Description: .	Riviera Beach	Palm Beach MPO Plan	Palm Beach MPO	Commissioner District 7	City Of Riviera Beach, Riviera Beach Community Redevelopment Agency
21	PBTPA-1035	Vision 2050 LRTP	Barack Obama Hwy	Jurisdiction: Riviera Beach. Project Bounds: 45 St - Blue Heron Blvd. Description: .	Jurisdiction: Riviera Beach. Project Bounds: 45 St - Blue Heron Blvd. Description: .	Multiple	Palm Beach MPO Plan	Palm Beach MPO	Commissioner District 7	City Of Riviera Beach, City Of West Palm Beach, Riviera Beach Community Redevelopment Agency

22	PBTPA-1054	Vision 2050 LRTP	President Barack Obama Highway	Jurisdiction: Riviera Beach . Project Bounds: West 1st Street to Blue Heron Boulevard. Description: Complete Streets / County Opportunities .	Jurisdiction: Riviera Beach . Project Bounds: West 1st Street to Blue Heron Boulevard. Description: Complete Streets / County Opportunities .	Riviera Beach	Palm Beach MPO Plan	Palm Beach MPO	Commissioner District 7	City Of Riviera Beach, Riviera Beach Community Redevelopment Agency
23	PBTPA-1056	Vision 2050 LRTP	Silver Beach Road	Jurisdiction: Lake Park. Project Bounds: Congress Avenue to Old Dixie Highway. Description: Complete Streets / County Opportunities .	Jurisdiction: Lake Park. Project Bounds: Congress Avenue to Old Dixie Highway. Description: Complete Streets / County Opportunities .	Lake Park	Palm Beach MPO Plan	Palm Beach MPO	Commissioner District 7	City Of Riviera Beach, Town Of Lake Park, Lake Park Community Redevelopment Agency, Northern Palm Beach County Improvement District
24	PBTPA-1096	Vision 2050 LRTP	I 95 Express Lanes from Broward County to Martin County	I-95 Managed Lanes Master Plan (Palm Beach County)	I-95 Managed Lanes Master Plan (Palm Beach County)		Palm Beach MPO Plan	FDOT SIS	Commissioner District 7, Commissioner District 1, Commissioner District 2, Commissioner District 3, Commissioner District 4	City Of Boynton Beach, Town Of Jupiter, City Of Riviera Beach, City Of Lake Worth Beach, City Of Boca Raton, City Of Delray Beach, Town Of Lantana, City Of Palm Beach Gardens, City Of West Palm Beach, Delray Beach Community Redevelopment Agency, Lake Worth Community Redevelopment Agency, Boynton Beach Community Redevelopment Agency, Lake Worth Drainage District, Northern Palm Beach County Improvement District, South Indian River Water Control District
25	PBTPA-1098	Vision 2050 LRTP	Beeline Hwy (SR 710) ITS from Congress Ave to Martin County Line	TSMO and ITS improvements along a Critical Rural Freight Corridor.	TSMO and ITS improvements along a Critical Rural Freight Corridor.		Palm Beach MPO Plan	FDOT SIS	Commissioner District 7, Commissioner District 1	City Of Riviera Beach, City Of Palm Beach Gardens, City Of West Palm Beach, Riviera Beach Community Redevelopment Agency, Northern Palm Beach County Improvement District
26	PBTPA-1104	Vision 2050 LRTP	Port of Palm Beach - New Acquired Property Development (Clearing, Grading, Pavement, and Utilities)		Port of Palm Beach - New Acquired Property Development (Clearing, Grading, Pavement, and Utilities)		Palm Beach MPO Plan	Port of Palm Beach	Commissioner District 7	City Of Riviera Beach, Riviera Beach Community Redevelopment Agency

27	PBTPA-1105	Vision 2050 LRTP	Port of Palm Beach - Cruise and Port Administration Parking Structure	Port of Palm Beach - Cruise and Port Administration Parking Structure	Palm Beach MPO Plan	Port of Palm Beach	Commissioner District 7	City Of Riviera Beach, Riviera Beach Community Redevelopment Agency
28	PBTPA-1106	Vision 2050 LRTP	Port of Palm Beach - PIDP Rail Yard Improvements	Port of Palm Beach - PIDP Rail Yard Improvements	Palm Beach MPO Plan	Port of Palm Beach	Commissioner District 7	City Of Riviera Beach, Riviera Beach Community Redevelopment Agency
29	PBTPA-1107	Vision 2050 LRTP	Port of Palm Beach - PIDP Main Gate Improvements	Port of Palm Beach - PIDP Main Gate Improvements	Palm Beach MPO Plan	Port of Palm Beach	Commissioner District 7	City Of Riviera Beach, Riviera Beach Community Redevelopment Agency
30	PBTPA-1108	Vision 2050 LRTP	Port of Palm Beach - PIDP Internal Roadway Improvements	Port of Palm Beach - PIDP Internal Roadway Improvements	Palm Beach MPO Plan	Port of Palm Beach	Commissioner District 7	City Of Riviera Beach, Riviera Beach Community Redevelopment Agency
31	PBTPA-1109	Vision 2050 LRTP	Port of Palm Beach - Secondary Gate Circulation Improvements	Port of Palm Beach - Secondary Gate Circulation Improvements	Palm Beach MPO Plan	Port of Palm Beach	Commissioner District 7	City Of Riviera Beach, Riviera Beach Community Redevelopment Agency
32	PBTPA-1110	Vision 2050 LRTP	Port of Palm Beach - General Cargo Warehouse Relocation	Port of Palm Beach - General Cargo Warehouse Relocation	Palm Beach MPO Plan	Port of Palm Beach	Commissioner District 7	City Of Riviera Beach, Riviera Beach Community Redevelopment Agency
33	PBTPA-1111	Vision 2050 LRTP	Port of Palm Bea+C3:C73ch - New Rail Yard Storage Tracks	Port of Palm Bea+C3:C73ch - New Rail Yard Storage Tracks	Palm Beach MPO Plan	Port of Palm Beach	Commissioner District 7	City Of Riviera Beach, Riviera Beach Community Redevelopment Agency
34	PBTPA-1112	Vision 2050 LRTP	Port of Palm Beach - Rail Yard Working Track Expansion	Port of Palm Beach - Rail Yard Working Track Expansion	Palm Beach MPO Plan	Port of Palm Beach	Commissioner District 7	City Of Riviera Beach, Riviera Beach Community Redevelopment Agency
35	PBTPA-1113	Vision 2050 LRTP	Port of Palm Beach - Berth 18	Port of Palm Beach - Berth 18	Palm Beach MPO Plan	Port of Palm Beach	Commissioner District 7	City Of Riviera Beach, Riviera Beach Community Redevelopment Agency
36	PBTPA-1114	Vision 2050 LRTP	Port of Palm Beach - Slip 2 Widening	Port of Palm Beach - Slip 2 Widening	Palm Beach MPO Plan	Port of Palm Beach	Commissioner District 7	City Of Riviera Beach, Riviera Beach Community Redevelopment Agency
37	PBTPA-1115	Vision 2050 LRTP	Port of Palm Beach - Perform Site Survey to get up-to-date Site Plan	Port of Palm Beach - Perform Site Survey to get up-to-date Site Plan	Palm Beach MPO Plan	Port of Palm Beach	Commissioner District 7	City Of Riviera Beach, Riviera Beach Community Redevelopment Agency
38	PBTPA-1116	Vision 2050 LRTP	Port of Palm Beach - Cross reference utilities & site survey with field GIS survey	Port of Palm Beach - Cross reference utilities & site survey with field GIS survey	Palm Beach MPO Plan	Port of Palm Beach	Commissioner District 7	City Of Riviera Beach, Riviera Beach Community Redevelopment Agency
39	PBTPA-1117	Vision 2050 LRTP	Port of Palm Beach - Add additional lighting East to West	Port of Palm Beach - Add additional lighting East to West	Palm Beach MPO Plan	Port of Palm Beach	Commissioner District 7	City Of Riviera Beach, Riviera Beach Community Redevelopment Agency

40	PBTPA-1118	Vision 2050 LRTP	Port of Palm Beach - Relocate High-mast #26 to the East	Port of Palm Beach - Relocate High-mast #26 to the East	Palm Beach MPO Plan	Port of Palm Beach	Commissioner District 7	City Of Riviera Beach, Riviera Beach Community Redevelopment Agency
41	PBTPA-1119	Vision 2050 LRTP	Port of Palm Beach - Replace or Recondition bad valves of the water mains port wide	Port of Palm Beach - Replace or Recondition bad valves of the water mains port wide	Palm Beach MPO Plan	Port of Palm Beach	Commissioner District 7	City Of Riviera Beach, Riviera Beach Community Redevelopment Agency
42	PBTPA-1120	Vision 2050 LRTP	Port of Palm Beach - Survey the catch basins and storm sewers within the PIDP limits	Port of Palm Beach - Survey the catch basins and storm sewers within the PIDP limits	Palm Beach MPO Plan	Port of Palm Beach	Commissioner District 7	City Of Riviera Beach, Riviera Beach Community Redevelopment Agency
43	PBTPA-1121	Vision 2050 LRTP	Port of Palm Beach - Install inner ring seals to the damaged 66"""" RCP under the main port entrance road	Port of Palm Beach - Install inner ring seals to the damaged 66"""" RCP under the main port entrance road	Palm Beach MPO Plan	Port of Palm Beach	Commissioner District 7	City Of Riviera Beach, Riviera Beach Community Redevelopment Agency
44	PBTPA-1122	Vision 2050 LRTP	Port of Palm Beach - Cathodic protection installation on seal walls port wide	Port of Palm Beach - Cathodic protection installation on seal walls port wide	Palm Beach MPO Plan	Port of Palm Beach	Commissioner District 7	City Of Riviera Beach, Riviera Beach Community Redevelopment Agency
45	PBTPA-1123	Vision 2050 LRTP	Port of Palm Beach - Mill and Repace Tropical Main Marginal along Berths #8 & 9	Port of Palm Beach - Mill and Repace Tropical Main Marginal along Berths #8 & 9	Palm Beach MPO Plan	Port of Palm Beach	Commissioner District 7	City Of Riviera Beach, Riviera Beach Community Redevelopment Agency
46	PBTPA-1124	Vision 2050 LRTP	Port of Palm Beach - Repair the damanged pavement around all settled manholes	Port of Palm Beach - Repair the damanged pavement around all settled manholes	Palm Beach MPO Plan	Port of Palm Beach	Commissioner District 7	City Of Riviera Beach, Riviera Beach Community Redevelopment Agency
47	PBTPA-1125	Vision 2050 LRTP	Port of Palm Beach - Repair of the RC pile cap between Berths #7 & 8	Port of Palm Beach - Repair of the RC pile cap between Berths #7 & 8	Palm Beach MPO Plan	Port of Palm Beach	Commissioner District 7	City Of Riviera Beach, Riviera Beach Community Redevelopment Agency
48	PBTPA-1126	Vision 2050 LRTP	Port of Palm Beach - Pave and Drain Mullins property	Port of Palm Beach - Pave and Drain Mullins property	Palm Beach MPO Plan	Port of Palm Beach	Commissioner District 7	City Of Riviera Beach, Riviera Beach Community Redevelopment Agency
49	PBTPA-1127	Vision 2050 LRTP	Port of Palm Beach - Retrofit all High-mast & Low-mast with LED fixtures-mast (18 reamining)	Port of Palm Beach - Retrofit all High-mast & Low-mast with LED fixtures-mast (18 reamining)	Palm Beach MPO Plan	Port of Palm Beach	Commissioner District 7	City Of Riviera Beach, Riviera Beach Community Redevelopment Agency
50	PBTPA-1128	Vision 2050 LRTP	Port of Palm Beach - Replacement watermain along Avenue E between Port Road and Middle Rd	Port of Palm Beach - Replacement watermain along Avenue E between Port Road and Middle Rd	Palm Beach MPO Plan	Port of Palm Beach	Commissioner District 7	City Of Riviera Beach, Riviera Beach Community Redevelopment Agency

51	PBTPA-1129	Vision 2050 LRTP	Port of Palm Beach - Replace and/or Repair failing water system within Tropical Main Marginal	Port of Palm Beach - Replace and/or Repair failing water system within Tropical Main Marginal	Palm Beach MPO Plan	Port of Palm Beach	Commissioner District 7	City Of Riviera Beach, Riviera Beach Community Redevelopment Agency
52	PBTPA-1130	Vision 2050 LRTP	Port of Palm Beach - Survey the locations of water and fire valves	Port of Palm Beach - Survey the locations of water and fire valves	Palm Beach MPO Plan	Port of Palm Beach	Commissioner District 7	City Of Riviera Beach, Riviera Beach Community Redevelopment Agency
53	PBTPA-1131	Vision 2050 LRTP	Port of Palm Beach - Repair edges of the SOG deck of Berth #14	Port of Palm Beach - Repair edges of the SOG deck of Berth #14	Palm Beach MPO Plan	Port of Palm Beach	Commissioner District 7	City Of Riviera Beach, Riviera Beach Community Redevelopment Agency
54	PBTPA-1132	Vision 2050 LRTP	Port of Palm Beach - Replace the overhead lines located within the footprint of PIDP projectunderground and extend power services to new PID buildings	Port of Palm Beach - Replace the overhead lines located within the footprint of PIDP projectunderground and extend power services to new PID buildings	Palm Beach MPO Plan	Port of Palm Beach	Commissioner District 7	City Of Riviera Beach, Riviera Beach Community Redevelopment Agency
55	PBTPA-1133	Vision 2050 LRTP	Port of Palm Beach - Convert to underground power cables north of CEMEX	Port of Palm Beach - Convert to underground power cables north of CEMEX	Palm Beach MPO Plan	Port of Palm Beach	Commissioner District 7	City Of Riviera Beach, Riviera Beach Community Redevelopment Agency
56	PBTPA-1134	Vision 2050 LRTP	Mill and Repave Tropical Main Marginal along Berths #8 & #9	Mill and Repave Tropical Main Marginal along Berths #8 & #9	Palm Beach MPO Plan	Port of Palm Beach	Commissioner District 7	City Of Riviera Beach, Riviera Beach Community Redevelopment Agency
57	PBTPA-1135	Vision 2050 LRTP	Port of Palm Beach - Install storm drainage to all screening areas of the port	Port of Palm Beach - Install storm drainage to all screening areas of the port	Palm Beach MPO Plan	Port of Palm Beach	Commissioner District 7	City Of Riviera Beach, Riviera Beach Community Redevelopment Agency
58	PBTPA-1136	Vision 2050 LRTP	Port of Palm Beach - Replace the asphalt pavement of Tropical Main Marginal with RCC	Port of Palm Beach - Replace the asphalt pavement of Tropical Main Marginal with RCC	Palm Beach MPO Plan	Port of Palm Beach	Commissioner District 7	City Of Riviera Beach, Riviera Beach Community Redevelopment Agency
59	PBTPA-1137	Vision 2050 LRTP	Port of Palm Beach - Repave Slip 3 pavement area	Port of Palm Beach - Repave Slip 3 pavement area	Palm Beach MPO Plan	Port of Palm Beach	Commissioner District 7	City Of Riviera Beach, Riviera Beach Community Redevelopment Agency
60	PBTPA-1138	Vision 2050 LRTP	Port of Palm Beach - Install new drainage system to west middle road and RR tracks	Port of Palm Beach - Install new drainage system to west middle road and RR tracks	Palm Beach MPO Plan	Port of Palm Beach	Commissioner District 7	City Of Riviera Beach, Riviera Beach Community Redevelopment Agency
61	PBTPA-1139	Vision 2050 LRTP	Lantana Airport - Storm drainage & pavement	Lantana Airport - Storm drainage & pavement	Palm Beach MPO Plan	Port of Palm Beach	Commissioner District 7	City Of Riviera Beach, Riviera Beach Community Redevelopment Agency

62	PBTPA-1190	Vision 2050 LRTP	FEC Railway Crossing Safety Improvements		FEC Railway Crossing Safety Improvements	Palm Beach MPO Plan	FDOT (Brightline)	Commissioner District 7, Commissioner District 1	Town Of Jupiter, City Of Riviera Beach, Town Of Lake Park, City Of Palm Beach Gardens, Village Of Tequesta, Village Of North Palm Beach, City Of West Palm Beach, Northwood Community Redevelopment Agency, Lake Park Community Redevelopment Agency, Riviera Beach Community Redevelopment Agency, Northern Palm Beach County Improvement District
63	PBTPA-1231	Vision 2050 LRTP	PalmTran - Route x999x - Express Bus from Westlake to WPB via Northlake Blvd		PalmTran - Route x999x - Express Bus from Westlake to WPB via Northlake Blvd	Palm Beach MPO Plan	PalmTran	Commissioner District 7, Commissioner District 6, Commissioner District 1, Commissioner District 2	City Of Riviera Beach, City Of Palm Beach Gardens, City Of Westlake, City Of West Palm Beach, West Palm Beach Community Redevelopment Agency, Indian Trail Improvement District, Northern Palm Beach County Improvement District
64	PBTPA-1500	Vision 2050 LRTP	A1A Ocean Ridge Drainage Improvements	FDOT proposes drainage improvements in the south part of Ocean Ridge on SR A1A to correct a chronic ponding issue. This should trigger the need to construct a few inlets and a stormsewer trunkline. FDOT is currently starting the analysis and design for this issue (using a Districtwide consultant team). 5930 North Ocean Blvd	FDOT proposes drainage improvements in the south part of Ocean Ridge on SR A1A to correct a chronic ponding issue. This should trigger the need to construct a few inlets and a stormsewer trunkline. FDOT is currently starting the analysis and design for this issue (using a Districtwide consultant team). 5930 North Ocean Blvd	Palm Beach MPO Plan	FDOT	Commissioner District 1	City Of Riviera Beach
65	PBTPA-1534	Vision 2050 LRTP	PalmTran - Route 95x- Add 60 minute daily service	Add 60 minute daily service to route 95x between Port St. Lucie and ITC, Additional Vehicles Needed = -, Source = Palm Tran	Add 60 minute daily service to route 95x between Port St. Lucie and ITC, Additional Vehicles Needed = -, Source = Palm Tran	Palm Beach MPO Plan	PalmTran	Commissioner District 7, Commissioner District 1, Commissioner District 2	Town Of Jupiter, City Of Riviera Beach, City Of Palm Beach Gardens, City Of West Palm Beach, West Palm Beach Community Redevelopment Agency, Northern Palm Beach County Improvement

									District, South Indian River Water Control District
66	PBTPA-1542	Vision 2050 LRTP	Port of Palm Beach - Container Yard Crane Pad Improvements	Seaport Capacity Project	Seaport Capacity Project	Palm Beach MPO Plan	FDOT	Commissioner District 7	City Of Riviera Beach, Riviera Beach Community Redevelopment Agency
67	PBTPA-1543	Vision 2050 LRTP	Port of Palm Beach - Waterside Cargo Terminal Redevelopment	Intermodal Container Terminal	Intermodal Container Terminal	Palm Beach MPO Plan	FDOT	Commissioner District 7	City Of Riviera Beach, Riviera Beach Community Redevelopment Agency
68	PBTPA-1544	Vision 2050 LRTP	Port of Palm Beach - Annex Property Improvements	Seaport Capacity Project	Seaport Capacity Project	Palm Beach MPO Plan	FDOT	Commissioner District 7	City Of Riviera Beach, Riviera Beach Community Redevelopment Agency
69	PBTPA-1545	Vision 2050 LRTP	Port of Palm Beach - Bulk Facility Containment Wall	Intermodal	Intermodal	Palm Beach MPO Plan	FDOT	Commissioner District 7	City Of Riviera Beach, Riviera Beach Community Redevelopment Agency
70	PBTPA-1546	Vision 2050 LRTP	Port of Palm Beach - Cargo Laydown - Phase 2	Intermodal Container Terminal	Intermodal Container Terminal	Palm Beach MPO Plan	FDOT	Commissioner District 7	City Of Riviera Beach, Riviera Beach Community Redevelopment Agency
71	PBTPA-1547	Vision 2050 LRTP	Port of Palm Beach - Cemex Demo & Land Improvements	Seaport Capacity Project	Seaport Capacity Project	Palm Beach MPO Plan	FDOT	Commissioner District 7	City Of Riviera Beach, Riviera Beach Community Redevelopment Agency
72	PBTPA-1548	Vision 2050 LRTP	Port of Palm Beach - Container Yard / Bulk Improvements	Intermodal Container Terminal	Intermodal Container Terminal	Palm Beach MPO Plan	FDOT	Commissioner District 7	City Of Riviera Beach, Riviera Beach Community Redevelopment Agency
73	PBTPA-1549	Vision 2050 LRTP	Port of Palm Beach - Demo of Cold Storage Facility & Land Improvements	Seaport Capacity Project	Seaport Capacity Project	Palm Beach MPO Plan	FDOT	Commissioner District 7	City Of Riviera Beach, Riviera Beach Community Redevelopment Agency
74	PBTPA-1550	Vision 2050 LRTP	Port of Palm Beach - Harbor & Channel Improvements (USACE Inlet Exp)	Dredge Harbor	Dredge Harbor	Palm Beach MPO Plan	FDOT	Commissioner District 7	City Of Riviera Beach, Riviera Beach Community Redevelopment Agency
75	PBTPA-1551	Vision 2050 LRTP	Port of Palm Beach - Intermodal Cargo Transfer Facility	Intermodal Container Terminal	Intermodal Container Terminal	Palm Beach MPO Plan	FDOT	Commissioner District 7	City Of Riviera Beach, Riviera Beach Community Redevelopment Agency
76	PBTPA-1552	Vision 2050 LRTP	Port of Palm Beach - On Dock Rail Expansion & Rail Bridge	Internal Rail	Internal Rail	Palm Beach MPO Plan	FDOT	Commissioner District 7	City Of Riviera Beach, Riviera Beach Community Redevelopment Agency

77	PBTPA-1553	Vision 2050 LRTP	Port of Palm Beach - On Port Rail Facility Expansion Project	Internal Rail	Internal Rail	Palm Beach MPO Plan	FDOT	Commissioner District 7	City Of Riviera Beach, Riviera Beach Community Redevelopment Agency
78	PBTPA-1554	Vision 2050 LRTP	Port of Palm Beach - Slip No. 1 Redevelopment & Enhancement	Seaport Capacity Project	Seaport Capacity Project	Palm Beach MPO Plan	FDOT	Commissioner District 7	City Of Riviera Beach, Riviera Beach Community Redevelopment Agency
79	PBTPA-1555	Vision 2050 LRTP	Port of Palm Beach - Slip No. 2 Redevelopment & Enhancement	Seaport Capacity Project	Seaport Capacity Project	Palm Beach MPO Plan	FDOT	Commissioner District 7	City Of Riviera Beach, Riviera Beach Community Redevelopment Agency
80	PBTPA-1556	Vision 2050 LRTP	Port of Palm Beach - SouthGate Expansion & Cold Storage Conversion	Seaport Capacity Project	Seaport Capacity Project	Palm Beach MPO Plan	FDOT	Commissioner District 7	City Of Riviera Beach, Riviera Beach Community Redevelopment Agency
81	PBTPA-1557	Vision 2050 LRTP	Port of Palm Beach - Tropical Western Cargo Bldgs. Demo & Land Impv	Seaport Capacity Project	Seaport Capacity Project	Palm Beach MPO Plan	FDOT	Commissioner District 7	City Of Riviera Beach, Riviera Beach Community Redevelopment Agency
82	PBTPA-1558	Vision 2050 LRTP	Port of Palm Beach/Blue Heron Blvd SIS Connector - I 95 - Port of Palm Beach at US 1	Modify Connector	Modify Connector	Palm Beach MPO Plan	FDOT	Commissioner District 7	City Of Riviera Beach, Riviera Beach Community Redevelopment Agency
83	PBTPA-1668	Vision 2050 LRTP	A1A Ocean Ridge Pond Conversion	FDOT proposes to make a flood control improvement and to reduce maintenance challenges by converting a pond on the north side of Ocean Avenue (just east of the ICWW) from a dry pond design to a permanently wet pond design.	FDOT proposes to make a flood control improvement and to reduce maintenance challenges by converting a pond on the north side of Ocean Avenue (just east of the ICWW) from a dry pond design to a permanently wet pond design.	Palm Beach MPO Plan	FDOT	Commissioner District 1	City Of Riviera Beach
84	PBTPA-1737	Vision 2050 LRTP	MOD Zone - Rivera Beach	Riviera Beach MOD Zone, Additional Vehicles Needed = 3, Source = WSP/Palm Tran	Riviera Beach MOD Zone, Additional Vehicles Needed = 3, Source = WSP/Palm Tran	Palm Beach MPO Plan	PalmTran	Commissioner District 7, Commissioner District 1	City Of Riviera Beach, Town Of Lake Park, City Of Palm Beach Gardens, Village Of North Palm Beach, Town Of Mangonia Park, City Of West Palm Beach, Riviera Beach Community Redevelopment Agency, Northern Palm Beach County Improvement District

85	PBTPA-1755	Vision 2050 LRTP	PalmTran Route 1 Improvements (US 1)	Weekday: 20→15min; Sat: 30→20min; Sun: 30→20min. Enhanced transit shelters. 374 bus stop improvements. ITS/TSMO: 127 signals	Frequency improvements, Shelter enhancements, Stop improvements	Palm Beach MPO Plan	PalmTran, Palm Beach MPO, Palm Beach County	Commissioner District 7, Commissioner District 1, Commissioner District 2, Commissioner District 4	City Of Boynton Beach, Town Of Hypoluxo, City Of Riviera Beach, City Of Lake Worth Beach, City Of Boca Raton, City Of Delray Beach, Town Of Lake Park, Town Of Lantana, City Of Palm Beach Gardens, Village Of North Palm Beach, City Of West Palm Beach, West
86	PBTPA-1757	Vision 2050 LRTP	PalmTran Route 3 Improvements (Military Trail)	Sat: 30→20min; Sun: 60→20min. 312 bus stop improvements. ITS/TSMO: 83 signals	Frequency improvements, Stop improvements	Palm Beach MPO Plan	PalmTran, Palm Beach County, Palm Beach MPO	Commissioner District 7, Commissioner District 1, Commissioner District 2, Commissioner District 3, Commissioner District 4, Commissioner District 5	Village Of Golf, Town Of Haverhill, Village Of Palm Springs, City Of Atlantis, City Of Riviera Beach, City Of Boca Raton, City Of Delray Beach, City Of Palm Beach Gardens, City Of West Palm Beach, City Of Greenacres, Westgate/Belvedere Community Redevelo
87	PBTPA-1758	Vision 2050 LRTP	PalmTran Route 4 Improvements	Extended Sunday hours. 90 bus stop improvements. ITS/TSMO: 28 signals	Service span extension, Stop improvements	Palm Beach MPO Plan	PalmTran, Palm Beach County	Commissioner District 7, Commissioner District 1, Commissioner District 2, Commissioner District 3	Town Of Haverhill, City Of Riviera Beach, City Of West Palm Beach, City Of Greenacres, Lake Worth Drainage District, Northern Palm Beach County Improvement District
88	PBTPA-1760	Vision 2050 LRTP	PalmTran Route 20 Improvements	Weekday: 40→30min; Sat: 60→30min; Sun: 60→30min. 151 bus stop improvements. ITS/TSMO: 38 signals	Frequency improvements, Stop improvements	Palm Beach MPO Plan	PalmTran, Palm Beach County	Commissioner District 7, Commissioner District 1, Commissioner District 2	City Of Riviera Beach, Town Of Lake Park, City Of Palm Beach Gardens, City Of West Palm Beach, West Palm Beach Community Redevelopment Agency, Northern Palm Beach County Improvement District
89	PBTPA-1761	Vision 2050 LRTP	PalmTran Route 30 Improvements	Weekday: 30→20min; Sat: 30→20min; Sun: 30→20min. 49 bus stop improvements. ITS/TSMO: 17 signals	Frequency improvements, Stop improvements	Palm Beach MPO Plan	PalmTran, Palm Beach County	Commissioner District 7, Commissioner District 1	Town Of Palm Beach Shores, City Of Riviera Beach, Riviera Beach Community Redevelopment Agency, Northern Palm Beach County Improvement District

90	PBTPA-1762	Vision 2050 LRTP	PalmTran Route 31 Improvements	Weekday: 20→15min; Sat: 30→20min; Sun: 30→20min. 80 bus stop improvements. ITS/TSMO: 22 signals	Frequency improvements, Stop improvements	Palm Beach MPO Plan	PalmTran, Palm Beach County	Commissioner District 7, Commissioner District 1, Commissioner District 2	City Of Riviera Beach, Town Of Mangonia Park, City Of West Palm Beach, West Palm Beach Community Redevelopment Agency, Northwood Community Redevelopment Agency, Northern Palm Beach County Improvement District
91	PBTPA-1763	Vision 2050 LRTP	PalmTran Route 33 Improvements	Weekday: 60→30min; Sat: 60→30min; Sun: 60→30min. 137 bus stop improvements. ITS/TSMO: 41 signals	Frequency improvements, Stop improvements	Palm Beach MPO Plan	PalmTran, Palm Beach County	Commissioner District 7, Commissioner District 1	City Of Riviera Beach, Town Of Lake Park, City Of Palm Beach Gardens, Village Of North Palm Beach, Town Of Mangonia Park, City Of West Palm Beach, Lake Park Community Redevelopment Agency, Westgate/Belvedere Community Redevelopment Agency, Riviera Beach
92	PBTPA-1795	Vision 2050 LRTP	PalmTran Route x100x Improvements (Gardens Mall to WPB)	New Express route between Gardens Mall and WPB Intermodal. Daily: 60min. 17 bus stop improvements. ITS/TSMO: 12 signals	New route, Express service, Stop improvements	Palm Beach MPO Plan	PalmTran, Palm Beach County	Commissioner District 7, Commissioner District 1, Commissioner District 2	City Of Riviera Beach, City Of Palm Beach Gardens, City Of West Palm Beach, West Palm Beach Community Redevelopment Agency, Northern Palm Beach County Improvement District
93	PBTPA-1796	Vision 2050 LRTP	PalmTran Route x105x Improvements (Gardens Mall to Boca Tri-Rail)	New Express route between Gardens Mall and Boca Raton Tri-Rail. Daily: 60min. 8 bus stop improvements. ITS/TSMO: 19 signals	New route, Express service, Stop improvements	Palm Beach MPO Plan	PalmTran, Palm Beach County	Commissioner District 7, Commissioner District 1, Commissioner District 2, Commissioner District 3, Commissioner District 4	City Of Boynton Beach, City Of Riviera Beach, City Of Lake Worth Beach, City Of Boca Raton, City Of Delray Beach, Town Of Lantana, City Of Palm Beach Gardens, City Of West Palm Beach

94	PBTPA-381	Vision 2050 LRTP	FEC Railway and South Florida Rail Corridor Amtrak Passenger Service from Miami to Jacksonville	New Passenger Service	New Passenger Service	Multiple	Palm Beach MPO Plan	FDOT	Commissioner District 7, Commissioner District 1, Commissioner District 2, Commissioner District 3, Commissioner District 4	City Of Boynton Beach, Town Of Hypoluxo, Town Of Jupiter, City Of Riviera Beach, City Of Lake Worth Beach, City Of Boca Raton, City Of Delray Beach, Town Of Lake Park, Town Of Lantana, City Of Palm Beach Gardens, Town Of Lake Clarke Shores, Village Of Tequesta, Village Of North Palm Beach, Town Of Mangonia Park, City Of West Palm Beach, West Palm Beach Community Redevelopment Agency, Delray Beach Community Redevelopment Agency, Lake Worth Community Redevelopment Agency, Boca Raton Community Redevelopment Agency, Northwood Community Redevelopment Agency, Lake Park Community Redevelopment Agency, Boynton Beach Community Redevelopment Agency, Riviera Beach Community Redevelopment Agency, Lake Worth Drainage District, Northern Palm Beach County Improvement District
95	PBTPA-408	Vision 2050 LRTP	Blue Heron Blvd (SR 708) ITS from Military Trail to Old Dixie Hwy	Project scope will include various ATMS deployment based on the TSM&O strategies identified in the 2021 FDOT District 4 TSM&O Master Plan. Infrastructure deployment may include, but not limited to, fiber communications network, CCTV camera for full coverage, Bluetooth travel time system, MVDS, ADMS, signal	Project scope will include various ATMS deployment based on the TSM&O strategies identified in the 2021 FDOT District 4 TSM&O Master Plan. Infrastructure deployment may include, but not limited to, fiber communications network, CCTV camera for full coverage, Bluetooth travel time system, MVDS, ADMS, signal upgrade (such as controller upgrades, additional	Riviera Beach	Palm Beach MPO Plan	FDOT	Commissioner District 7, Commissioner District 1	City Of Riviera Beach, Northern Palm Beach County Improvement District

				upgrade (such as controller upgrades, additional detections, Adaptive System, Transit Signal Priority, UPS). Coordination with the Signal Maintaining Agencies will be needed for signal upgrades.	detections, Adaptive System, Transit Signal Priority, UPS). Coordination with the Signal Maintaining Agencies will be needed for signal upgrades.					
96	PBTPA-416	Vision 2050 LRTP	US 1 ITS from Northlake Blvd to N Quadrille Blvd and from Southern Blvd to Lucerne Ave	Project scope will include various ATMS deployment based on the TSM&O strategies identified in the 2021 FDOT District 4 TSM&O Master Plan. Infrastructure deployment may include, but not limited to, fiber communications network, CCTV camera for full coverage, Bluetooth travel time system, MVDS, ADMS, signal upgrade (such as controller upgrades, additional detections, Adaptive System, Transit Signal Priority, UPS). Coordination with the Signal Maintaining Agencies will be needed for signal upgrades.	Project scope will include various ATMS deployment based on the TSM&O strategies identified in the 2021 FDOT District 4 TSM&O Master Plan. Infrastructure deployment may include, but not limited to, fiber communications network, CCTV camera for full coverage, Bluetooth travel time system, MVDS, ADMS, signal upgrade (such as controller upgrades, additional detections, Adaptive System, Transit Signal Priority, UPS). Coordination with the Signal Maintaining Agencies will be needed for signal upgrades.	Multiple	Palm Beach MPO Plan	FDOT	Commissioner District 7, Commissioner District 1, Commissioner District 2	City Of Riviera Beach, City Of Lake Worth Beach, Town Of Lake Park, Village Of North Palm Beach, City Of West Palm Beach, West Palm Beach Community Redevelopment Agency, Lake Worth Community Redevelopment Agency, Northwood Community Redevelopment Agency, Riviera Beach Community Redevelopment Agency
97	PBTPA-436	Vision 2050 LRTP	Congress Ave over SFRTA Rail bridge repairs	The existing Congress Ave. Bridge over the SFRTA Railroad have had a portion of the chain link fence along the top of the barrier replaced. This project is to properly repair the corrosion in the barrier wall at the old fence post location and to detail the placement fence for the old fence that remains.	The existing Congress Ave. Bridge over the SFRTA Railroad have had a portion of the chain link fence along the top of the barrier replaced. This project is to properly repair the corrosion in the barrier wall at the old fence post location and to detail the placement fence for the old fence that remains.	Riviera Beach	Palm Beach MPO Plan	Palm Beach County	Commissioner District 7	City Of Riviera Beach, Northern Palm Beach County Improvement District

98	PBTPA-519	Vision 2050 LRTP	Tri-Rail on CSX/SFRC from Mangonia Park Station (45th St) to VA Hospital (Blue Heron Blvd)	New Commuter Rail passenger service	New Commuter Rail passenger service	Multiple	Palm Beach MPO Plan	SFRTA	Commissioner District 7	City Of Riviera Beach, Town Of Mangonia Park, City Of West Palm Beach, Northern Palm Beach County Improvement District
99	PBTPA-552	Vision 2050 LRTP	Beeline Hwy (SR 710) Transitway from Indiantown to Mangonia Park Tri-Rail Station	New Passenger Service	New Passenger Service	Multiple	Palm Beach MPO Plan	FDOT	Commissioner District 7, Commissioner District 1	City Of Riviera Beach, City Of Palm Beach Gardens, City Of West Palm Beach, Northern Palm Beach County Improvement District
100	PBTPA-555	Vision 2050 LRTP	I 95 Managed Lanes from Okeechobee Blvd to South of Indiantown Rd	Managed Lanes	Managed Lanes	Multiple	Palm Beach MPO Plan	FDOT	Commissioner District 7, Commissioner District 1	Town Of Jupiter, City Of Riviera Beach, City Of Palm Beach Gardens, City Of West Palm Beach, Northern Palm Beach County Improvement District, South Indian River Water Control District
101	PBTPA-615	Vision 2050 LRTP	I 95 Interchange Improvements @ SR 710 (Beeline Hwy)	New Interchange	New Interchange	Riviera Beach	Palm Beach MPO Plan	FDOT	Commissioner District 7, Commissioner District 1	City Of Riviera Beach, Northern Palm Beach County Improvement District
102	PBTPA-736	Vision 2050 LRTP	Beeline Hwy (SR 710) ITS from Blue Heron Blvd to Congress Ave	Intersection & TSMO Improvements	Intersection & TSMO Improvements	Riviera Beach	Palm Beach MPO Plan	FDOT	Commissioner District 7, Commissioner District 1	City Of Riviera Beach, Northern Palm Beach County Improvement District
103	PBTPA-743	Vision 2050 LRTP	Beeline Hwy (SR 710) Lane Addition from Blue Heron Blvd to Northlake Blvd	Widen 4L to 6L	Widen 4L to 6L	Palm Beach Gardens	Palm Beach MPO Plan	FDOT	Commissioner District 7, Commissioner District 1, Commissioner District 2	City Of Riviera Beach, City Of Palm Beach Gardens, City Of West Palm Beach, Northern Palm Beach County Improvement District
104	PBTPA-799	Vision 2050 LRTP	US 1 Complete Street from 59th St to Northlake Blvd	Reconstruct as 4 lanes with multimodal improvements	Reconstruct as 4 lanes with multimodal improvements	Multiple	Palm Beach MPO Plan	Palm Beach MPO	Commissioner District 7, Commissioner District 1	City Of Riviera Beach, Town Of Lake Park, Village Of North Palm Beach, City Of West Palm Beach, Northwood Community Redevelopment Agency, Riviera Beach Community Redevelopment Agency

105	PBTPA-803	Vision 2050 LRTP	US 1 from Camino Real Rd to Indiantown Rd	561 Plan Transit Corridor: New enhanced transit service with associated multimodal facilities	561 Plan Transit Corridor: New enhanced transit service with associated multimodal facilities	Multiple	Palm Beach MPO Plan	Palm Beach MPO	Commissioner District 7, Commissioner District 1, Commissioner District 2, Commissioner District 4	City Of Boynton Beach, Town Of Juno Beach, Town Of Hypoluxo, Town Of Jupiter, City Of Riviera Beach, City Of Lake Worth Beach, City Of Boca Raton, City Of Delray Beach, Town Of Lake Park, Town Of Lantana, City Of Palm Beach Gardens, Village Of North Palm Beach, City Of West Palm Beach, West Palm Beach Community Redevelopment Agency, Delray Beach Community Redevelopment Agency, Lake Worth Community Redevelopment Agency, Boca Raton Community Redevelopment Agency, Northwood Community Redevelopment Agency, Boynton Beach Community Redevelopment Agency, Riviera Beach Community Redevelopment Agency, Jupiter Community Redevelopment Agency
106	PBTPA-817	Vision 2050 LRTP	US 1 at Silver Beach Rd, Military at Investment Ln, Okeechobee at Quadrille Blvd, Lakeview Ave at Quadrille Blvd	Replace span wire traffic signals with mast arms and steel strain pole span wires and upgrade supporting infrastructure. Upgrade to mast arm signals; enhanced pedestrian signals and detection; upgrade ITS elements and roadway lighting; curb ramp and sidewalk upgrades to meet ADA.	Replace span wire traffic signals with mast arms and steel strain pole span wires and upgrade supporting infrastructure. Upgrade to mast arm signals; enhanced pedestrian signals and detection; upgrade ITS elements and roadway lighting; curb ramp and sidewalk upgrades to meet ADA.	Multiple	Palm Beach MPO Plan	Palm Beach County	Commissioner District 7, Commissioner District 1, Commissioner District 2	City Of Riviera Beach, Town Of Lake Park, City Of West Palm Beach, West Palm Beach Community Redevelopment Agency, Riviera Beach Community Redevelopment Agency, Northern Palm Beach County Improvement District
107	PBTPA-974	Vision 2050 LRTP	Blue Heron Blvd (SR 708) Complete Street from I 95 to ICWW	Complete multi-modal transportation feasibility study to determine need for addition of bike lanes, joint-use paths, pedestrian scale	Complete multi-modal transportation feasibility study to determine need for addition of bike lanes, joint-use paths, pedestrian scale lighting to the corridor from I 95 to the ICWW.	Riviera Beach	Palm Beach MPO Plan	Riviera Beach	Commissioner District 7	City Of Riviera Beach, Riviera Beach Community Redevelopment Agency, Northern Palm Beach County Improvement District

				lighting to the corridor from I 95 to the ICWW.								
108	PBTPA-975	Vision 2050 LRTP	A1A (N Ocean Dr) Resilient Reconstruction from Pine Roint Rd to John D MacArthur State Park	Elevate N Ocean Drive approx. 12-18 inches to mitigate sea-level rise, add water quality treatment, and provide for bike-lane, multi-modal facilities.		Elevate N Ocean Drive approx. 12-18 inches to mitigate sea-level rise, add water quality treatment, and provide for bike-lane, multi-modal facilities.	Riviera Beach	Palm Beach MPO Plan	Riviera Beach	Commissioner District 1	City Of Riviera Beach, Village Of North Palm Beach
109	RB-1	Riviera Beach Broadway Corridor Master Plan	Avenue E and 25th - East Side	The purpose of the Broadway Corridor Master Plan is to study the likely redevelopment pattern of the downtown core as a whole. The plan integrates three main components: the Marina District project, planned infrastructure improvements, and potential redevelopment on properties located outside of the Marina District.	NA	NA	Broadway Corridor Master Plan	Riviera Beach	Municipal Plan	Riviera Beach	Commissioner District 7	City Of Riviera Beach, Riviera Beach Community Redevelopment Agency
110	RB-10	Riviera Beach Broadway Corridor Master Plan	Avenue E and 14th - South East Side	The purpose of the Broadway Corridor Master Plan is to study the likely redevelopment pattern of the downtown core as a whole. The plan integrates three main components: the Marina District project, planned infrastructure improvements, and potential redevelopment on properties located outside of the Marina District.	NA	NA	Broadway Corridor Master Plan	Riviera Beach	Municipal Plan	Riviera Beach	Commissioner District 7	City Of Riviera Beach, Riviera Beach Community Redevelopment Agency
111	RB-11	Riviera Beach Broadway Corridor Master Plan	Broadway and 24th - South West Side	The purpose of the Broadway Corridor Master Plan is to study the likely redevelopment pattern of the downtown core	NA	NA	Broadway Corridor Master Plan	Riviera Beach	Municipal Plan	Riviera Beach	Commissioner District 7	City Of Riviera Beach, Riviera Beach Community Redevelopment Agency

				as a whole. The plan integrates three main components: the Marina District project, planned infrastructure improvements, and potential redevelopment on properties located outside of the Marina District.								
112	RB-12	Riviera Beach Broadway Corridor Master Plan	Broadway and 23rd - South West Side - Model Block	The purpose of the Broadway Corridor Master Plan is to study the likely redevelopment pattern of the downtown core as a whole. The plan integrates three main components: the Marina District project, planned infrastructure improvements, and potential redevelopment on properties located outside of the Marina District.	NA	NA	Broadway Corridor Master Plan	Riviera Beach	Municipal Plan	Riviera Beach	Commissioner District 7	City Of Riviera Beach, Riviera Beach Community Redevelopment Agency
113	RB-13	Riviera Beach Broadway Corridor Master Plan	Broadway and 22nd - North East Side	The purpose of the Broadway Corridor Master Plan is to study the likely redevelopment pattern of the downtown core as a whole. The plan integrates three main components: the Marina District project, planned infrastructure improvements, and potential redevelopment on properties located outside of the Marina District.	NA	NA	Broadway Corridor Master Plan	Riviera Beach	Municipal Plan	Riviera Beach	Commissioner District 7	City Of Riviera Beach, Riviera Beach Community Redevelopment Agency
114	RB-14	Riviera Beach Broadway Corridor Master Plan	Broadway and 21st - South East Side	The purpose of the Broadway Corridor Master Plan is to study the likely redevelopment pattern of the downtown core as a whole. The plan integrates three main	NA	NA	Broadway Corridor Master Plan	Riviera Beach	Municipal Plan	Riviera Beach	Commissioner District 7	City Of Riviera Beach, Riviera Beach Community Redevelopment Agency

				components: the Marina District project, planned infrastructure improvements, and potential redevelopment on properties located outside of the Marina District.								
115	RB-15	Riviera Beach Broadway Corridor Master Plan	Broadway and 20th - North East Side	The purpose of the Broadway Corridor Master Plan is to study the likely redevelopment pattern of the downtown core as a whole. The plan integrates three main components: the Marina District project, planned infrastructure improvements, and potential redevelopment on properties located outside of the Marina District.	NA	NA	Broadway Corridor Master Plan	Riviera Beach	Municipal Plan	Riviera Beach	Commissioner District 7	City Of Riviera Beach, Riviera Beach Community Redevelopment Agency
116	RB-16	Riviera Beach Broadway Corridor Master Plan	Broadway and 20th - South West Side	The purpose of the Broadway Corridor Master Plan is to study the likely redevelopment pattern of the downtown core as a whole. The plan integrates three main components: the Marina District project, planned infrastructure improvements, and potential redevelopment on properties located outside of the Marina District.	NA	NA	Broadway Corridor Master Plan	Riviera Beach	Municipal Plan	Riviera Beach	Commissioner District 7	City Of Riviera Beach, Riviera Beach Community Redevelopment Agency
117	RB-17	Riviera Beach Broadway Corridor Master Plan	Broadway and 17th - South West Side	The purpose of the Broadway Corridor Master Plan is to study the likely redevelopment pattern of the downtown core as a whole. The plan integrates three main components: the Marina District project,	NA	NA	Broadway Corridor Master Plan	Riviera Beach	Municipal Plan	Riviera Beach	Commissioner District 7	City Of Riviera Beach, Riviera Beach Community Redevelopment Agency

				planned infrastructure improvements, and potential redevelopment on properties located outside of the Marina District.								
118	RB-18	Riviera Beach Broadway Corridor Master Plan	Avenue E and 15th - East SidE	The purpose of the Broadway Corridor Master Plan is to study the likely redevelopment pattern of the downtown core as a whole. The plan integrates three main components: the Marina District project, planned infrastructure improvements, and potential redevelopment on properties located outside of the Marina District.	NA	NA	Broadway Corridor Master Plan	Riviera Beach	Municipal Plan	Riviera Beach	Commissioner District 7	City Of Riviera Beach, Riviera Beach Community Redevelopment Agency
119	RB-19	Riviera Beach Parks Master Plan	Canal C-17	Multi-use path			Multi-use path	Riviera Beach	Municipal Plan	Riviera Beach	Commissioner District 7, Commissioner District 1	City Of Riviera Beach, City Of Palm Beach Gardens, City Of West Palm Beach, Northern Palm Beach County Improvement District
120	RB-2	Riviera Beach Broadway Corridor Master Plan	Avenue E and 24th - East Side	The purpose of the Broadway Corridor Master Plan is to study the likely redevelopment pattern of the downtown core as a whole. The plan integrates three main components: the Marina District project, planned infrastructure improvements, and potential redevelopment on properties located outside of the Marina District.	NA	NA	Broadway Corridor Master Plan	Riviera Beach	Municipal Plan	Riviera Beach	Commissioner District 7	City Of Riviera Beach, Riviera Beach Community Redevelopment Agency
121	RB-21	Riviera Beach Parks Master Plan	A1A/Broadway Ave	Multi-use path			Multi-use path	Riviera Beach	Municipal Plan	Riviera Beach	Commissioner District 7, Commissioner District 1	City Of Riviera Beach, Village Of North Palm Beach, City Of West Palm Beach, Northwood Community Redevelopment Agency,

												Riviera Beach Community Redevelopment Agency
122	RB-22	Riviera Beach Parks Master Plan	SCL Railroad	Multi-use path			Multi-use path	Riviera Beach	Municipal Plan	Riviera Beach	Commissioner District 7	City Of Riviera Beach, Town Of Mangonia Park, City Of West Palm Beach
123	RB-23	Riviera Beach Pavement Evaluation	Avenue E	Pavement maintenance	Blue Heron	Silver Beach	Pavement maintenance	Riviera Beach	Municipal Plan	Riviera Beach	Commissioner District 7	City Of Riviera Beach, Town Of Lake Park, Riviera Beach Community Redevelopment Agency
124	RB-24	Riviera Beach Pavement Evaluation	Avenue F	Pavement maintenance	Blue Heron	Silver Beach	Pavement maintenance	Riviera Beach	Municipal Plan	Riviera Beach	Commissioner District 7	City Of Riviera Beach, Town Of Lake Park, Riviera Beach Community Redevelopment Agency
125	RB-25	Riviera Beach Pavement Evaluation	36th and 37th St	Pavement maintenance	Broadway	Avenue H	Pavement maintenance	Riviera Beach	Municipal Plan	Riviera Beach	Commissioner District 7	City Of Riviera Beach, Riviera Beach Community Redevelopment Agency
126	RB-26	Riviera Beach Pavement Evaluation	27th and 28th St	Pavement maintenance	Broadway	Avenue H	Pavement maintenance	Riviera Beach	Municipal Plan	Riviera Beach	Commissioner District 7	City Of Riviera Beach, Riviera Beach Community Redevelopment Agency
127	RB-27	Riviera Beach Pavement Evaluation	Avenue H E & W	Pavement maintenance	Blue Heron	13th St	Pavement maintenance	Riviera Beach	Municipal Plan	Riviera Beach	Commissioner District 7	City Of Riviera Beach, Riviera Beach Community Redevelopment Agency
128	RB-28	Riviera Beach Pavement Evaluation	Avenue F	Pavement maintenance	Blue Heron	13th St	Pavement maintenance	Riviera Beach	Municipal Plan	Riviera Beach	Commissioner District 7	City Of Riviera Beach, Riviera Beach Community Redevelopment Agency
129	RB-29	Riviera Beach Pavement Evaluation	Avenue E	Pavement maintenance	Blue Heron	10th St	Pavement maintenance	Riviera Beach	Municipal Plan	Riviera Beach	Commissioner District 7	City Of Riviera Beach, Riviera Beach Community Redevelopment Agency
130	RB-3	Riviera Beach Broadway Corridor Master Plan	Avenue E and 22nd and 23rd - East Side - Model Block	The purpose of the Broadway Corridor Master Plan is to study the likely redevelopment pattern of the downtown core as a whole. The plan integrates three main components: the Marina District project, planned infrastructure improvements, and potential redevelopment on properties located outside of the Marina District.	NA	NA	Broadway Corridor Master Plan	Riviera Beach	Municipal Plan	Riviera Beach	Commissioner District 7	City Of Riviera Beach, Riviera Beach Community Redevelopment Agency
131	RB-30	Riviera Beach Pavement Evaluation	20th St	Pavement maintenance	Broadway	Avenue H	Pavement maintenance	Riviera Beach	Municipal Plan	Riviera Beach	Commissioner District 7	City Of Riviera Beach, Riviera Beach Community Redevelopment Agency

132	RB-31	Riviera Beach Pavement Evaluation	15th & 16th St	Pavement maintenance	Broadway	Avenue H	Pavement maintenance	Riviera Beach	Municipal Plan	Riviera Beach	Commissioner District 7	City Of Riviera Beach, Riviera Beach Community Redevelopment Agency
133	RB-32	Riviera Beach Pavement Evaluation	Lake Dr	Pavement maintenance	Riviera Beach boundary	End of Lake Dr	Pavement maintenance	Riviera Beach	Municipal Plan	Riviera Beach	Commissioner District 1	Town Of Palm Beach Shores, City Of Riviera Beach, Riviera Beach Community Redevelopment Agency
134	RB-33	Riviera Beach Pavement Evaluation	Park Ave	Pavement maintenance	Riviera Beach boundary	Sugar Sands Blvd	Pavement maintenance	Riviera Beach	Municipal Plan	Riviera Beach	Commissioner District 1	City Of Riviera Beach, Riviera Beach Community Redevelopment Agency
135	RB-4	Riviera Beach Broadway Corridor Master Plan	Avenue E and 20th - East Side	The purpose of the Broadway Corridor Master Plan is to study the likely redevelopment pattern of the downtown core as a whole. The plan integrates three main components: the Marina District project, planned infrastructure improvements, and potential redevelopment on properties located outside of the Marina District.	NA	NA	Broadway Corridor Master Plan	Riviera Beach	Municipal Plan	Riviera Beach	Commissioner District 7	City Of Riviera Beach, Riviera Beach Community Redevelopment Agency
136	RB-5	Riviera Beach Broadway Corridor Master Plan	Avenue E and 19th - 20th - East Side	The purpose of the Broadway Corridor Master Plan is to study the likely redevelopment pattern of the downtown core as a whole. The plan integrates three main components: the Marina District project, planned infrastructure improvements, and potential redevelopment on properties located outside of the Marina District.	NA	NA	Broadway Corridor Master Plan	Riviera Beach	Municipal Plan	Riviera Beach	Commissioner District 7	City Of Riviera Beach, Riviera Beach Community Redevelopment Agency
137	RB-6	Riviera Beach Broadway Corridor Master Plan	Avenue E and 19th - South East Sid	The purpose of the Broadway Corridor Master Plan is to study the likely redevelopment pattern of the downtown core as a whole. The plan integrates three main	NA	NA	Broadway Corridor Master Plan	Riviera Beach	Municipal Plan	Riviera Beach	Commissioner District 7	City Of Riviera Beach, Riviera Beach Community Redevelopment Agency

				components: the Marina District project, planned infrastructure improvements, and potential redevelopment on properties located outside of the Marina District.								
138	RB-7	Riviera Beach Broadway Corridor Master Plan	Avenue E and 17th - South East Sid	The purpose of the Broadway Corridor Master Plan is to study the likely redevelopment pattern of the downtown core as a whole. The plan integrates three main components: the Marina District project, planned infrastructure improvements, and potential redevelopment on properties located outside of the Marina District.	NA	NA	Broadway Corridor Master Plan	Riviera Beach	Municipal Plan	Riviera Beach	Commissioner District 7	City Of Riviera Beach, Riviera Beach Community Redevelopment Agency
139	RB-8	Riviera Beach Broadway Corridor Master Plan	Avenue E and 16th - East Side	The purpose of the Broadway Corridor Master Plan is to study the likely redevelopment pattern of the downtown core as a whole. The plan integrates three main components: the Marina District project, planned infrastructure improvements, and potential redevelopment on properties located outside of the Marina District.	NA	NA	Broadway Corridor Master Plan	Riviera Beach	Municipal Plan	Riviera Beach	Commissioner District 7	City Of Riviera Beach, Riviera Beach Community Redevelopment Agency
140	RB-34	Riviera Beach Planned Projects	President Barack Obama Corridor	Improved safety infrastructure for transit and multimodal users	Royal Palm Memorial Gardens	Silver Beach Rd	Improved safety infrastructure for transit and multimodal users	Riviera Beach	Municipal Plan	Riviera Beach	Commissioner District 7	City of Riviera Beach, Riviera Beach Community Redevelopment Agency

141	PBTPA-1797	PBC Passenger Rail Study	FEC Corridor Commuter Rail	Commuter rail transit service along the FEC tracks in Palm Beach County	Palmetto Park Rd	Toney Penna Dr	Commuter Rail	Multiple	Palm Beach MPO Plan	FDOT	Commissioner District 1, Commissioner District 2, Commissioner District 3, Commissioner District 4, Commissioner District 7	Town Of Jupiter, City Of Palm Beach Gardens, Northern Palm Beach County Improvement District, City of Riviera Beach, City Of West Palm Beach, West Palm Beach Community Redevelopment Agency, City Of Lake Worth Beach, Lake Worth Community Redevelopment Agency, City Of Boynton Beach, Boynton Beach Community Redevelopment Agency, City Of Delray Beach, Delray Beach Community Redevelopment Agency, City Of Boca Raton, Boca Raton Community Redevelopment Agency

Royal Palm Beach

Line Number	Project ID	Plan	Name	Project Description	From	To	Type	Municipality	Source	Sponsor	Commissioner District	Governing Body
1	PBC-59	Palm Beach County TIM	STATE ROAD 7 EXTENSION	Future Road			Future Road	Palm Beach County	Palm Beach County TIM	Palm Beach County	Commissioner District 6, Commissioner District 2	City Of West Palm Beach, Village Of Royal Palm Beach, Northern Palm Beach County Improvement District
2	PBC-66	Palm Beach County TIM	SR 7	Future Road			Future Road	Palm Beach County	Palm Beach County TIM	Palm Beach County	Commissioner District 6, Commissioner District 2	City Of West Palm Beach, Village Of Royal Palm Beach, Indian Trail Improvement District, Northern Palm Beach County Improvement District
3	PBIA-3	PBIADowntown West Palm Beach Grade-Separated Autonomous Connector (APM)	Okeechobee	Proposed grade-separated automated people mover system connecting Palm Beach International Airport (PBIA) to Downtown West Palm Beach via an elevated, dedicated guideway using autonomous vehicle technology			Proposed grade-separated automated people mover system connecting Palm Beach International Airport (PBIA) to Downtown West Palm Beach via an elevated, dedicated guideway using autonomous vehicle technology		Local	PBC / PBIA	Commissioner District 7, Commissioner District 6, Commissioner District 2	City Of West Palm Beach, Village Of Royal Palm Beach, West Palm Beach Community Redevelopment Agency, Westgate/Belvedere Community Redevelopment Agency, Lake Worth Drainage District, Northern Palm Beach County Improvement District
4	PBIA-5	PBIADowntown West Palm Beach Grade-Separated Autonomous Connector (APM)	At Grade - SR-7	Proposed grade-separated automated people mover system connecting Palm Beach International Airport (PBIA) to Downtown West Palm Beach via an elevated, dedicated guideway using autonomous vehicle technology			Proposed grade-separated automated people mover system connecting Palm Beach International Airport (PBIA) to Downtown West Palm Beach via an elevated, dedicated guideway using autonomous vehicle technology		Local	PBC / PBIA	Commissioner District 6	Village Of Wellington, Village Of Royal Palm Beach, Acme Improvement District, Lake Worth Drainage District, Northern Palm Beach County Improvement District
5	PBIA-6	PBIADowntown West Palm Beach Grade-Separated Autonomous Connector (APM)	Okeechobee Park N Ride	Proposed grade-separated automated people mover system connecting Palm Beach International Airport (PBIA) to Downtown West Palm Beach via an elevated, dedicated guideway using autonomous vehicle technology			Proposed grade-separated automated people mover system connecting Palm Beach International Airport (PBIA) to Downtown West Palm Beach via an elevated, dedicated guideway using autonomous vehicle technology		Local	PBC / PBIA	Commissioner District 6	Village Of Royal Palm Beach, Northern Palm Beach County Improvement District

Line Number	Project ID	Plan	Name	Project Description	From	To	Type	Municipality	Source	Sponsor	Commissioner District	Governing Body
6	PBIA-61	PBIADowntown West Palm Beach Grade-Separated Autonomous Connector (APM)	Station - Royal Palm Beach Tuttle	Proposed grade-separated automated people mover system connecting Palm Beach International Airport (PBIA) to Downtown West Palm Beach via an elevated, dedicated guideway using autonomous vehicle technology			Proposed grade-separated automated people mover system connecting Palm Beach International Airport (PBIA) to Downtown West Palm Beach via an elevated, dedicated guideway using autonomous vehicle technology		Local	PBC / PBIA	Commissioner District 6	Village Of Royal Palm Beach, Lake Worth Drainage District
7	PBTPA-1	Okeechobee Blvd & SR 7 Multimodal Corridor Study	Multimodal Corridor Study	The study corridor passes through parts of Palm Beach County, the Village of Wellington, the Village of Royal Palm Beach, and the City of West Palm Beach. The region has several north/south transit lines, but a rapid and reliable east/west line to connect communities to regional transit systems like Tri-Rail and Brightline is needed.	the Mall at Wellington Green	Rosemary Ave	Multimodal Corridor Study	NA	Palm Beach MPO Plan	Palm Beach MPO	Commissioner District 7, Commissioner District 6, Commissioner District 2	Village Of Wellington, City Of West Palm Beach, Village Of Royal Palm Beach, West Palm Beach Community Redevelopment Agency, Westgate/Belvedere Community Redevelopment Agency, Lake Worth Drainage District, Northern Palm Beach County Improvement District
8	PBTPA-1004	Vision 2050 LRTP	SUN Trail along SR 80	Completion of the SUN Trail from the Atlantic Coast to the Lake Okeechobee Scenic Trail.			Completion of the SUN Trail from the Atlantic Coast to the Lake Okeechobee Scenic Trail.	Multiple	Palm Beach MPO Plan	Palm Beach MPO	Commissioner District 6, Commissioner District 2, Commissioner District 3	City Of South Bay, City Of Belle Glade, Village Of Wellington, City Of West Palm Beach, Village Of Royal Palm Beach, Belle Glade Community Redevelopment Agency, Acme Improvement District, East Shore Water Control District, Highland Glades Drainage District, Indian Trail Improvement District, Lake Worth Drainage District, Loxahatchee Groves Water Control District, Northern Palm Beach County Improvement District, South Florida Conservancy District, South Shore Drainage District

Line Number	Project ID	Plan	Name	Project Description	From	To	Type	Municipality	Source	Sponsor	Commissioner District	Governing Body
9	PBTPA-1232	Vision 2050 LRTP	PalmTran - Route x999x - Express Bus from Westlake to WPB via Okeechobee Blvd				PalmTran - Route x999x - Express Bus from Westlake to WPB via Okeechobee Blvd		Palm Beach MPO Plan	PalmTran	Commissioner District 7, Commissioner District 6, Commissioner District 2	Town Of Loxahatchee Groves, City Of Westlake, City Of West Palm Beach, Village Of Royal Palm Beach, West Palm Beach Community Redevelopment Agency, Westgate/Belvedere Community Redevelopment Agency, Indian Trail Improvement District, Lake Worth Drainage District, Loxahatchee Groves Water Control District, Northern Palm Beach County Improvement District
10	PBTPA-1233	Vision 2050 LRTP	PalmTran - Route x999x - Express Bus from Belle Glade to WPB via SR 80						Palm Beach MPO Plan	PalmTran	Commissioner District 7, Commissioner District 6, Commissioner District 2	City Of Belle Glade, Village Of Wellington, City Of West Palm Beach, Village Of Royal Palm Beach, Belle Glade Community Redevelopment Agency, West Palm Beach Community Redevelopment Agency, Highland Glades Drainage District, Indian Trail Improvement District, Lake Worth Drainage District, Loxahatchee Groves Water Control District, Northern Palm Beach County Improvement District, South Florida Conservancy District
11	PBTPA-1234	Vision 2050 LRTP	PalmTran - Route x999x - Express Bus from Broward County Line to Okeechobee Blvd via SR-7						Palm Beach MPO Plan	PalmTran	Commissioner District 6, Commissioner District 5	Village Of Wellington, Village Of Royal Palm Beach, Acme Improvement District, Lake Worth Drainage District, Northern Palm Beach County Improvement District
12	PBTPA-1278	Vision 2050 LRTP	Crestwood Blvd lane addition from Folsom Rd to Sparrow Rd	Widening to the median. Note landscaping.			Widening to the median. Note landscaping. ,Improvement		Palm Beach MPO Plan	Palm Beach County	Commissioner District 6	Village Of Royal Palm Beach, Indian Trail Improvement District

Line Number	Project ID	Plan	Name	Project Description	From	To	Type	Municipality	Source	Sponsor	Commissioner District	Governing Body
				,Improvement Segment in Miles = 1.2			Segment in Miles = 1.2					
13	PBTPA-1293	Vision 2050 LRTP	Okeechobee Blvd from 140th Ave N to Crestwood Blvd lane addition	Widen 2L to 4L *Subject to additional studies*			Widen 2L to 4L *Subject to additional studies*		Palm Beach MPO Plan	Palm Beach County	Commissioner District 6	Town Of Loxahatchee Groves, Village Of Royal Palm Beach, Indian Trail Improvement District, Loxahatchee Groves Water Control District
14	PBTPA-1294	Vision 2050 LRTP	Okeechobee Blvd from Crestwood Blvd to Royal Palm Beach Blvd lane addition	Widen 4L to 6L			Widen 4L to 6L		Palm Beach MPO Plan	Palm Beach County	Commissioner District 6	Village Of Royal Palm Beach, Indian Trail Improvement District
15	PBTPA-1744	Vision 2050 LRTP	MOD Zone - Royal Palm Beach	Royal Palm Beach MOD Zone, Additional Vehicles Needed = 4, Source = WSP/Palm Tran			Royal Palm Beach MOD Zone, Additional Vehicles Needed = 4, Source = WSP/Palm Tran		Palm Beach MPO Plan	PalmTran	Commissioner District 6, Commissioner District 2	Town Of Loxahatchee Groves, Village Of Wellington, City Of West Palm Beach, Village Of Royal Palm Beach, Acme Improvement District, Indian Trail Improvement District, Lake Worth Drainage District, Loxahatchee Groves Water Control District, Northern Palm Beach County Improvement District
16	PBTPA-1745	Vision 2050 LRTP	MOD Zone - Wellington	Wellington MOD Zone, Additional Vehicles Needed = 4, Source = TDP/Palm Tran			Wellington MOD Zone, Additional Vehicles Needed = 4, Source = TDP/Palm Tran		Palm Beach MPO Plan	PalmTran	Commissioner District 6	Town Of Loxahatchee Groves, Village Of Wellington, Village Of Royal Palm Beach, Acme Improvement District, Indian Trail Improvement District, Lake Worth Drainage District, Loxahatchee Groves Water Control District, Northern Palm Beach County Improvement District
17	PBTPA-1746	Vision 2050 LRTP	TNC Voucher - Westlake/Acreage	Westlake/Acreage TNC Voucher, Additional Vehicles Needed = -, Source = Palm Tran			Westlake/Acreage TNC Voucher, Additional Vehicles Needed = -, Source = Palm Tran		Palm Beach MPO Plan	PalmTran	Commissioner District 6, Commissioner District 1	Town Of Loxahatchee Groves, City Of Palm Beach Gardens, Village Of Wellington, City Of Westlake, Village Of Royal Palm Beach, Indian Trail Improvement District, Loxahatchee Groves Water Control District, Northern Palm

Line Number	Project ID	Plan	Name	Project Description	From	To	Type	Municipality	Source	Sponsor	Commissioner District	Governing Body
												Beach County Improvement District
18	PBTPA-1764	Vision 2050 LRTP	PalmTran Route 40 Improvements	Weekday: 60→30min; Sat: 60→30min; Sun: 60→30min. ITS/TSMO: 55 signals			Frequency improvements		Palm Beach MPO Plan	PalmTran, Palm Beach County	Commissioner District 7, Commissioner District 6, Commissioner District 2	Town Of Loxahatchee Groves, Village Of Wellington, City Of West Palm Beach, Village Of Royal Palm Beach, West Palm Beach Community Redevelopment Agency, Westgate/Belvedere Community Redevelopment Agency, Acme Improvement District, Highland Glades Drainag
19	PBTPA-1766	Vision 2050 LRTP	PalmTran Route 43 Improvements	Sat: 30→20min; Sun: 30→20min; Weekday: 20→15min. 94 bus stop improvements. ITS/TSMO: 35 signals			Frequency improvements, Stop improvements		Palm Beach MPO Plan	PalmTran	Commissioner District 7, Commissioner District 6, Commissioner District 2	Village Of Wellington, City Of West Palm Beach, Village Of Royal Palm Beach, West Palm Beach Community Redevelopment Agency, Westgate/Belvedere Community Redevelopment Agency, Acme Improvement District, Lake Worth Drainage District, Northern Palm Beach C
20	PBTPA-1771	Vision 2050 LRTP	PalmTran Route 52 Improvements	MOD (Mobility On Demand) conversion - details pending			Transit Service Improvements		Palm Beach MPO Plan	PalmTran	Commissioner District 6, Commissioner District 2	Town Of Loxahatchee Groves, Village Of Wellington, City Of West Palm Beach, Village Of Royal Palm Beach, Acme Improvement District, Indian Trail Improvement District, Lake Worth Drainage District, Loxahatchee Groves Water Control District, Northern Palm
21	PBTPA-315	TSM&O Master Plan Executive Summary 2025	FOREST HILL BLVD	NA	SR 80	SR 7	TSMO	Wellington	Palm Beach MPO Plan	Westgate CRA	Commissioner District 6	Village Of Wellington, Village Of Royal Palm Beach, Acme Improvement District, Indian Trail Improvement District, Lake Worth Drainage District,

Line Number	Project ID	Plan	Name	Project Description	From	To	Type	Municipality	Source	Sponsor	Commissioner District	Governing Body
												Loxahatchee Groves Water Control District
22	PBTPA-321	TSM&O Master Plan Executive Summary 2025	SR 80	NA	SR 7	Jog Road	TSMO	NA	Palm Beach MPO Plan	FDOT	Commissioner District 6, Commissioner District 2	Village Of Royal Palm Beach, Lake Worth Drainage District
23	PBTPA-323	TSM&O Master Plan Executive Summary 2025	SR 7	NA	52 Place S	Okeechobee Blvd	TSMO	NA	Palm Beach MPO Plan	FDOT	Commissioner District 6, Commissioner District 2	Village Of Wellington, City Of West Palm Beach, Village Of Royal Palm Beach, Acme Improvement District, Lake Worth Drainage District, Northern Palm Beach County Improvement District
24	PBTPA-335	TSM&O Master Plan Executive Summary 2025	SR 80	NA	A Road	Crestwood/Forest Hill Blvd	TSMO	Multiple	Palm Beach MPO Plan	FDOT	Commissioner District 6	Village Of Royal Palm Beach, Loxahatchee Groves Water Control District
25	PBTPA-387	Vision 2050 LRTP	SR 80 (Southern Blvd) Urban Fixed Guideway from US 27 to US 1	New Passenger Service			New Passenger Service	Multiple	Palm Beach MPO Plan	FDOT	Commissioner District 6, Commissioner District 2, Commissioner District 3	City Of South Bay, City Of Belle Glade, Village Of Wellington, City Of West Palm Beach, Village Of Royal Palm Beach, Belle Glade Community Redevelopment Agency, Highland Glades Drainage District, Indian Trail Improvement District, Lake Worth Drainage District, Loxahatchee Groves Water Control District, Northern Palm Beach County Improvement District, South Florida Conservancy District, South Shore Drainage District
26	PBTPA-400	Vision 2050 LRTP	SR 7 from Golden Glades Multimodal Center to SR 80 (Southern Blvd) Transitway	New Passenger Service			New Passenger Service		Palm Beach MPO Plan	FDOT	Commissioner District 6, Commissioner District 5	Village Of Wellington, Village Of Royal Palm Beach, Acme Improvement District, Lake Worth Drainage District

Line Number	Project ID	Plan	Name	Project Description	From	To	Type	Municipality	Source	Sponsor	Commissioner District	Governing Body
27	PBTPA-403	Vision 2050 LRTP	Southern Blvd (SR 80) Highway Capacity from West of Binks Forest Drive to West of Royal Palm Beach Blvd	Add highway Capacity (potentially widen 6L to 8L)			Add highway Capacity (potentially widen 6L to 8L)	Multiple	Palm Beach MPO Plan	FDOT	Commissioner District 6	Village Of Royal Palm Beach, Indian Trail Improvement District, Loxahatchee Groves Water Control District, Northern Palm Beach County Improvement District
28	PBTPA-404	Vision 2050 LRTP	Southern Blvd (SR 80) ITS from US 27 to I 95	Corridor Management, ITS for TSM&O Network			Corridor Management, ITS for TSM&O Network	Multiple	Palm Beach MPO Plan	FDOT	Commissioner District 6, Commissioner District 2	City Of South Bay, City Of Belle Glade, Village Of Wellington, City Of West Palm Beach, Village Of Royal Palm Beach, Belle Glade Community Redevelopment Agency, Highland Glades Drainage District, Indian Trail Improvement District, Lake Worth Drainage District, Loxahatchee Groves Water Control District, Northern Palm Beach County Improvement District, South Florida Conservancy District, South Shore Drainage District
29	PBTPA-557	Vision 2050 LRTP	Southern Blvd (SR 80) Highway Capacity from West of Royal Palm Beach Blvd to I 95	Highway Capacity (Multimodal)			Highway Capacity (Multimodal)	Multiple	Palm Beach MPO Plan	FDOT	Commissioner District 6, Commissioner District 2	City Of West Palm Beach, Village Of Royal Palm Beach, Indian Trail Improvement District, Lake Worth Drainage District, Northern Palm Beach County Improvement District
30	PBTPA-559	Vision 2050 LRTP	SR 7 Complete Street from PBC Line to SR 80 (Southern Blvd)	Multi-modal corridor study of SR 7 from the Palm Beach County line to Southern Boulevard			Multi-modal corridor study of SR 7 from the Palm Beach County line to Southern Boulevard		Palm Beach MPO Plan	FDOT	Commissioner District 6, Commissioner District 5	Village Of Wellington, Village Of Royal Palm Beach, Acme Improvement District, Lake Worth Drainage District
31	PBTPA-617	Vision 2050 LRTP	SR 80 (Southern Blvd) Intermodal Center at US 441 / SR 7	Passenger Terminal			Passenger Terminal	Royal Palm Beach	Palm Beach MPO Plan	FDOT	Commissioner District 6	Village Of Royal Palm Beach, Lake Worth Drainage District
32	PBTPA-752	Vision 2050 LRTP	SR 7 Lane Addition from Okeechobee Blvd to 60th St	Widen 2L to 4L			Widen 2L to 4L	Royal Palm Beach	Palm Beach MPO Plan	Palm Beach MPO	Commissioner District 6, Commissioner District 2	City Of West Palm Beach, Village Of Royal Palm Beach, Indian Trail Improvement District, Northern Palm Beach

Line Number	Project ID	Plan	Name	Project Description	From	To	Type	Municipality	Source	Sponsor	Commissioner District	Governing Body
												County Improvement District
33	PBTPA-781	Vision 2050 LRTP	Southern Blvd (SR 80) Intersection Improvements @ SR 7	Add Turn Lane to SR 80/Southern Blvd. Ramps And SR 7/US-441, SR 80/Southern Blvd. Ramps And SR 7/US-441, SR 80/Southern Blvd. Ramps And SR 7/US-441			Add Turn Lane to SR 80/Southern Blvd. Ramps And SR 7/US-441, SR 80/Southern Blvd. Ramps And SR 7/US-441, SR 80/Southern Blvd. Ramps And SR 7/US-441	Royal Palm Beach	Palm Beach MPO Plan	FDOT	Commissioner District 6	Village Of Royal Palm Beach, Lake Worth Drainage District
34	PBTPA-782	Vision 2050 LRTP	Southern Blvd (SR 80) Intersection Improvements @ SR 7	Modify Interchange at SR 80 and SR 7			Modify Interchange at SR 80 and SR 7	Royal Palm Beach	Palm Beach MPO Plan	FDOT	Commissioner District 6	Village Of Royal Palm Beach, Lake Worth Drainage District
35	PBTPA-811	Vision 2050 LRTP	Okeechobee Blvd (SR 704) (PalmTran - Routes 43) Transit Shelters from SR 7 to US-1; SR 7 Transit Shelters from Forest Hill Blvd to Okeechobee Blvd	Construct enhanced transit shelters within existing ROW			Construct enhanced transit shelters within existing ROW		Palm Beach MPO Plan	PalmTran	Commissioner District 7, Commissioner District 6, Commissioner District 2	Village Of Wellington, City Of West Palm Beach, Village Of Royal Palm Beach, West Palm Beach Community Redevelopment Agency, Westgate/Belvedere Community Redevelopment Agency, Lake Worth Drainage District, Northern Palm Beach County Improvement District
36	PBTPA-812	Vision 2050 LRTP	Okeechobee Blvd (SR 704) (PalmTran - Routes 40/43) Enhanced Transit from SR 7 to US 1 and SR 7 from Forest Hill Blvd to Okeechobee Blvd	FDOT feasibility study based on TPA planning study recommendations			FDOT feasibility study based on TPA planning study recommendations		Palm Beach MPO Plan	Palm Beach MPO	Commissioner District 7, Commissioner District 6, Commissioner District 2	Village Of Wellington, City Of West Palm Beach, Village Of Royal Palm Beach, West Palm Beach Community Redevelopment Agency, Westgate/Belvedere Community Redevelopment Agency, Lake Worth Drainage District, Northern Palm Beach County Improvement District
37	PBTPA-852	Vision 2050 LRTP	Various Locations - Residential Roads	Construct ADA Improvements - Sidewalks and Curb Ramps			Construct ADA Improvements - Sidewalks and Curb Ramps	Royal Palm Beach	Palm Beach MPO Plan	Royal Palm Beach	Commissioner District 6	Village Of Royal Palm Beach, Indian Trail Improvement District
38	PBTPA-884	Vision 2050 LRTP	Various Locations - Local Roads	Install pedestrian and bicycle network wayfinding signage			Install pedestrian and bicycle network wayfinding signage	Royal Palm Beach	Palm Beach MPO Plan	Royal Palm Beach	Commissioner District 6	Village Of Royal Palm Beach, Indian Trail Improvement District

Line Number	Project ID	Plan	Name	Project Description	From	To	Type	Municipality	Source	Sponsor	Commissioner District	Governing Body
39	PBTPA-966	Vision 2050 LRTP	M Canal Trail from Jog Rd to downtown West Palm Beach	Complete the bike and ped greenway from Jog Rd. (at the roebuck extension proposed above) to downtown west palm beach utilizing canal right of ways, parks and other green areas with minimal driveway crossings.			Complete the bike and ped greenway from Jog Rd. (at the roebuck extension proposed above) to downtown west palm beach utilizing canal right of ways, parks and other green areas with minimal driveway crossings.	Royal Palm Beach	Palm Beach MPO Plan	Royal Palm Beach	Commissioner District 6	Village Of Royal Palm Beach, Indian Trail Improvement District
40	PBTPA-997	Vision 2050 LRTP	Okeechobee Blvd (SR 704)(PalmTran - Routes 43) Enhanced Transit from SR 7 to US 1 and SR 7 from Forest Hill Blvd to Okeechobee Blvd	Enhanced transit & associated multimodal improvements Okeechobee Blvd from SR 7 to US 1; and SR 7 from Forest Hill Blvd to Okeechobee Blvd			Enhanced transit & associated multimodal improvements Okeechobee Blvd from SR 7 to US 1; and SR 7 from Forest Hill Blvd to Okeechobee Blvd		Palm Beach MPO Plan	Palm Beach MPO	Commissioner District 7, Commissioner District 6, Commissioner District 2	Village Of Wellington, City Of West Palm Beach, Village Of Royal Palm Beach, West Palm Beach Community Redevelopment Agency, Westgate/Belvedere Community Redevelopment Agency, Lake Worth Drainage District, Northern Palm Beach County Improvement District
41	RPB-11	Royal Palm Beach Transportation CIP	SR80 Decorative Light Poles	Replace existing fixtures with LED fixtures on Lamstein Lane. The cost is for material. The installation will be completed using in-house labor. The project is expanded to include the replacement of fixtures in the FOC Parking Lot.	Cape Ivy Point	State Rd. 80	Lighting	Royal Palm Beach	Municipal Plan	Royal Palm Beach	Commissioner District 6	Village Of Royal Palm Beach, Northern Palm Beach County Improvement District
42	RPB-17	Royal Palm Beach Transportation CIP	Street Sign R&R	Replace the existing 4.0' walkway on the west side of Park Road North with a 10.0' wide multi use pathway from Sparrow Drive to Cypress Trails Elementary School and add on street parking and type f curb near Crestwood Middle and Cypress Elementary.	Sparrow Der.	Sweet Bay Ln.	Multi-Use Path	Royal Palm Beach	Municipal Plan	Royal Palm Beach	Commissioner District 6	Village Of Royal Palm Beach, Indian Trail Improvement District

Line Number	Project ID	Plan	Name	Project Description	From	To	Type	Municipality	Source	Sponsor	Commissioner District	Governing Body
43	RPB-18	Village of Royal Palm Beach Planned Projects	FPL Roadway	Remove the existing asphalt pathway on the FPL Pathway with concrete, and expand the width to 10 feet wherever possible. Reconfigure the Village-owned parking lot and add wooden split rail fence to protect the new pathway. Reconfigure the cul-de-sac on Sparrow Drive to be ADA-compliant and connect to the FPL Pathway. Widen the existing sidewalk on the south side of Okeechobee Boulevard to 10 feet. Add a 10 foot-wide pathway to directly connect Okeechobee Boulevard to Sparrow Drive.	Bilbao St	Sparrow Dr	Expand pathway, add new pathway	Royal Palm Beach	Municipal Plan	Royal Palm Beach	Commissioner District 6	Village Of Royal Palm Beach, Indian Trail Improvement District
44	RPB-19	Village of Royal Palm Beach Planned Projects	Sparrow Dr	Remove the 4 foot sidewalk on the south side of Sparrow Drive between Sweetbay Lane and Crestwood Boulevard, and replace with a 10 foot-wide concrete pathway.	Crestwood Blvd	Sweetbay Lane	10 foot pathway	Royal Palm Beach	Municipal Plan	Royal Palm Beach	Commissioner District 6	Village Of Royal Palm Beach, Indian Trail Improvement District
45	RPB-20	Village of Royal Palm Beach Planned Projects	Park Rd N	Widen the existing sidewalk on the inner side of Park Road North to 10 feet. Add on-street parking to alleviate the issue of parents parking in the grass along the road where many students walk/bike and adding F-curb to protect pedestrians on Park Road North.	Sparrow Dr	Sweetbay Lane	10 foot pathway, f curb	Royal Palm Beach	Municipal Plan	Royal Palm Beach	Commissioner District 6	Village Of Royal Palm Beach, Indian Trail Improvement District
46	RPB-21	Village of Royal Palm Beach Planned Projects	Lamstein Lane	Construct an 8 foot-wide sidewalk along Lamstein Lane to connect Seminole Estates & Townhomes to public sidewalks.	Seminole Lakes Rd	Cape Ivy Point	8 foot sidewalk	Royal Palm Beach	Municipal Plan	Royal Palm Beach	Commissioner District 6	Village Of Royal Palm Beach, Northern Palm Beach County Improvement District

Line Number	Project ID	Plan	Name	Project Description	From	To	Type	Municipality	Source	Sponsor	Commissioner District	Governing Body
47	W-33	Vision Zero	Big Blue Trace	Install signing and striping improvements along in advance of curves to alert drivers to upcoming curves, advisory speed reductions, and highlight lane positioning on curves	Southern Boulevard	South Shore Boulevard	Enhanced Delineation on Curves	Wellington	Municipal Plan	Wellington	Commissioner District 6	Village Of Royal Palm Beach, Indian Trail Improvement District, Lake Worth Drainage District, Loxahatchee Groves Water Control District, Northern Palm Beach County Improvement District
48	W-39	Vision Zero	Little Ranches Trail	Install signing and striping improvements along in advance of curves to alert drivers to upcoming curves, advisory speed reductions, and highlight lane positioning on curves	Southern Boulevard	Acme Road	Enhanced Delineation on Curves	Wellington	Municipal Plan	Wellington	Commissioner District 6	Village Of Wellington, Village Of Royal Palm Beach, Acme Improvement District, Indian Trail Improvement District
49	W-41	Vision Zero	Forest Hill Boulevard	Install flashing beacons on advance warning signs and stop signs to enhance conspicuity of upcoming intersections or changes in roadway alignment	Southern Boulevard	South State Road 7	Advanced Warning Signs and Flashing Beacons	Wellington	Municipal Plan	Wellington	Commissioner District 6	Village Of Wellington, Village Of Royal Palm Beach, Acme Improvement District, Indian Trail Improvement District, Lake Worth Drainage District, Loxahatchee Groves Water Control District
50	W-50	Vision Zero	Forest Hill Boulevard	Improve intersections along the corridor to improve sight distance, reconfigure left turn lanes, improve signing and striping, and install roundabouts	Southern Boulevard	South State Road 7	Improve Intersection Geometry for Left and Right Turns	Wellington	Municipal Plan	Wellington	Commissioner District 6	Village Of Wellington, Village Of Royal Palm Beach, Acme Improvement District, Indian Trail Improvement District, Lake Worth Drainage District, Loxahatchee Groves Water Control District
51	W-55	Vision Zero	Big Blue Trace	Improve intersections along the corridor to improve sight distance, reconfigure left turn lanes, improve signing and striping, and install roundabouts	Southern Boulevard	South Shore Boulevard	Improve Intersection Geometry for Left and Right Turns	Wellington	Municipal Plan	Wellington	Commissioner District 6	Village Of Royal Palm Beach, Indian Trail Improvement District, Lake Worth Drainage District, Loxahatchee Groves Water Control District, Northern Palm Beach County Improvement District

South Bay

Line Number	Project ID	Plan	Name	Project Description	From	To	Type	Municipality	Source	Sponsor	Commissioner District	Governing Body
1	BG-10	US 27 Connector from US 27 to SR-715/Hooker Hwy	US 27	to improve safety and system linkage between US 27 and SR 80 providing alternatives to travel through the cities of South Bay and Belle Glade.	US 27	SR-715/Hooker Highway	Alternative Corridor Evaluation	Belle Glade	Municipal Plan	Belle Glade	Commissioner District 6	City Of South Bay, City Of Belle Glade, South Florida Conservancy District
2	PBC-35	Palm Beach County TIM	AVENUE E EXT.	Future Road			Future Road	Palm Beach County	Palm Beach County TIM	Palm Beach County	Commissioner District 6	City Of South Bay
3	PBC-58	Palm Beach County TIM	HOOKER HWY	Future Road			Future Road	Palm Beach County	Palm Beach County TIM	Palm Beach County	Commissioner District 6	City Of South Bay
4	PBC-60	Palm Beach County TIM	HOOKER HWY	Future Road			Future Road	Palm Beach County	Palm Beach County TIM	Palm Beach County	Commissioner District 6	City Of South Bay
5	PBC-68	Palm Beach County TIM	G2 CANAL RD	Future Road			Future Road	Palm Beach County	Palm Beach County TIM	Palm Beach County	Commissioner District 6	City Of South Bay
6	PBTPA-1004	Vision 2050 LRTP	SUN Trail along SR 80	Completion of the SUN Trail from the Atlantic Coast to the Lake Okeechobee Scenic Trail.			Completion of the SUN Trail from the Atlantic Coast to the Lake Okeechobee Scenic Trail.	Multiple	Palm Beach MPO Plan	Palm Beach MPO	Commissioner District 6, Commissioner District 2, Commissioner District 3	City Of South Bay, City Of Belle Glade, Village Of Wellington, City Of West Palm Beach, Village Of Royal Palm Beach, Belle Glade Community Redevelopment Agency, Acme Improvement District, East Shore Water Control District, Highland Glades Drainage District, Indian Trail Improvement District, Lake Worth Drainage District, Loxahatchee Groves Water Control District, Northern Palm Beach County Improvement District, South Florida Conservancy District, South Shore Drainage District
7	PBTPA-1012	Vision 2050 LRTP	Rosenwald Elementary School	Jurisdiction: Local/Municipal. Project Bounds: Dr. MLK Jr Blvd from 12th Ave to US-27. Description: Install raised crosswalks, Upgrade signage to include school zone flashers, RRFB, Construct Missing			Jurisdiction: Local/Municipal. Project Bounds: Dr. MLK Jr Blvd from 12th Ave to US-27. Description: Install raised crosswalks, Upgrade signage to include school zone flashers, RRFB, Construct Missing	South Bay	Palm Beach MPO Plan	Palm Beach MPO	Commissioner District 6	City Of South Bay, South Florida Conservancy District, South Shore Drainage District

Line Number	Project ID	Plan	Name	Project Description	From	To	Type	Municipality	Source	Sponsor	Commissioner District	Governing Body
				Sidewalks, Paint Existing Bike Lanes green for visibility.			Sidewalks, Paint Existing Bike Lanes green for visibility.					
8	PBTPA-1769	Vision 2050 LRTP	PalmTran Route 47 Improvements	Sat: 60→30min; Sun: 60→30min. 163 bus stop improvements. ITS/TSMO: 22 signals			Frequency improvements, Stop improvements		Palm Beach MPO Plan	PalmTran, Palm Beach County	Commissioner District 6	City Of Pahokee, City Of South Bay, City Of Belle Glade, Belle Glade Community Redevelopment Agency, East Beach Water Control District, East Shore Water Control District, Pelican Lake Water Control District, South Florida Conservancy District, South Shor
9	PBTPA-387	Vision 2050 LRTP	SR 80 (Southern Blvd) Urban Fixed Guideway from US 27 to US 1	New Passenger Service			New Passenger Service	Multiple	Palm Beach MPO Plan	FDOT	Commissioner District 6, Commissioner District 2, Commissioner District 3	City Of South Bay, City Of Belle Glade, Village Of Wellington, City Of West Palm Beach, Village Of Royal Palm Beach, Belle Glade Community Redevelopment Agency, Highland Glades Drainage District, Indian Trail Improvement District, Lake Worth Drainage District, Loxahatchee Groves Water Control District, Northern Palm Beach County Improvement District, South Florida Conservancy District, South Shore Drainage District
10	PBTPA-404	Vision 2050 LRTP	Southern Blvd (SR 80) ITS from US 27 to I 95	Corridor Management, ITS for TSM&O Network			Corridor Management, ITS for TSM&O Network	Multiple	Palm Beach MPO Plan	FDOT	Commissioner District 6, Commissioner District 2	City Of South Bay, City Of Belle Glade, Village Of Wellington, City Of West Palm Beach, Village Of Royal Palm Beach, Belle Glade Community Redevelopment Agency, Highland Glades Drainage District, Indian Trail Improvement District, Lake Worth Drainage District, Loxahatchee Groves Water Control District, Northern Palm Beach County Improvement District, South Florida Conservancy District, South Shore Drainage District
11	PBTPA-405	Vision 2050 LRTP	US 27 ITS from Krome Ave (Miami-Dade County) to	Corridor Management, ITS for TSM&O Network on SIS Facilities			Corridor Management, ITS for TSM&O Network on SIS Facilities		Palm Beach MPO Plan	FDOT	Commissioner District 6	City Of South Bay, South Florida Conservancy District, South Shore Drainage District

Line Number	Project ID	Plan	Name	Project Description	From	To	Type	Municipality	Source	Sponsor	Commissioner District	Governing Body
			Evercane Rd (Hendry County)									
12	PBTPA-550	Vision 2050 LRTP	US 27 from South of HEFT in Miami-Dade County to Hendry County Line	New Rail Line			New Rail Line		Palm Beach MPO Plan	FDOT	Commissioner District 6	City Of South Bay, South Florida Conservancy District, South Shore Drainage District
13	PBTPA-551	Vision 2050 LRTP	South Bay Intermodal Logistics Center	Terminal Development			Terminal Development	South Bay	Palm Beach MPO Plan	FDOT	Commissioner District 6	City Of South Bay, South Shore Drainage District
14	PBTPA-558	Vision 2050 LRTP	US 27 ITS from Broward County Line to South of SW 2nd St (South Bay)	Intelligent Transportation System Retrofit			Intelligent Transportation System Retrofit		Palm Beach MPO Plan	FDOT	Commissioner District 6	City Of South Bay, South Florida Conservancy District, South Shore Drainage District
15	PBTPA-616	Vision 2050 LRTP	SR 80 (Southern Blvd) Intermodal Centers at US 27 and US 1	Passenger Terminal			Passenger Terminal	West Palm Beach	Palm Beach MPO Plan	FDOT	Commissioner District 6, Commissioner District 2	City Of South Bay, City Of West Palm Beach, South Shore Drainage District
16	PBTPA-735	Vision 2050 LRTP	US 27 Freight Capacity from Broward County Line to Evercane Rd (Hendry County)	Add 2 Truck Only Lanes			Add 2 Truck Only Lanes		Palm Beach MPO Plan	FDOT	Commissioner District 6	City Of South Bay, South Florida Conservancy District, South Shore Drainage District
17	PBTPA-986	Vision 2050 LRTP	SR 80 Bypass/US 27 Connector from SR 80/US 27 to SR 715	New 2L			New 2L	Multiple	Palm Beach MPO Plan	FDOT	Commissioner District 6	City Of South Bay, City Of Belle Glade, South Florida Conservancy District
18	SB-6	Final South Bay State of the City Report	NW 1st Street Reconstruction	Targeting the reconstruction of NW 1st Street, this project aims to modernize the road segment, improving its usability and resilience, thereby benefiting the residents and visitors alike	NW 1st Avenue	NW 3rd Avenue	Road reconstruction	South Bay	Municipal Plan	South Bay	Commissioner District 6	City Of South Bay, South Shore Drainage District

South Palm Beach

None

Tequesta

Line Number	Project ID	Plan	Name	Project Description	From	To	Type	Municipality	Source	Sponsor	Commissioner District	Governing Body
1	PBIA-100	PBIADowntown West Palm Beach Grade-Separated Autonomous Connector (APM)	Tequesta	Proposed grade-separated automated people mover system connecting Palm Beach International Airport (PBIA) to Downtown West Palm Beach via an elevated, dedicated guideway using autonomous vehicle technology			Proposed grade-separated automated people mover system connecting Palm Beach International Airport (PBIA) to Downtown West Palm Beach via an elevated, dedicated guideway using autonomous vehicle technology		Local	PBC / PBIA	Commissioner District 1	Village Of Tequesta, Northern Palm Beach County Improvement District
2	PBIA-8	PBIADowntown West Palm Beach Grade-Separated Autonomous Connector (APM)	APM North	Proposed grade-separated automated people mover system connecting Palm Beach International Airport (PBIA) to Downtown West Palm Beach via an elevated, dedicated guideway using autonomous vehicle technology			Proposed grade-separated automated people mover system connecting Palm Beach International Airport (PBIA) to Downtown West Palm Beach via an elevated, dedicated guideway using autonomous vehicle technology		Local	PBC / PBIA	Commissioner District 7, Commissioner District 1	Town Of Juno Beach, Town Of Jupiter, City Of Riviera Beach, Town Of Lake Park, City Of Palm Beach Gardens, Village Of Tequesta, Village Of North Palm Beach, City Of West Palm Beach, West Palm Beach Community Redevelopment Agency, Northwood Community Redevelopment Agency, Riviera Beach Community Redevelopment Agency, Jupiter Community Redevelopment Agency
3	PBTPA-1003	Vision 2050 LRTP	SUN Trail North-South along Atlantic Coast	Completion of the SUN Trail and East Coast Greenway, generally along the US1 or A1A corridor, from Broward County to Martin County.			Completion of the SUN Trail and East Coast Greenway, generally along the US1 or A1A corridor, from Broward County to Martin County.	Multiple	Palm Beach MPO Plan	Palm Beach MPO	Commissioner District 7, Commissioner District 1, Commissioner District 2, Commissioner District 4	Town Of Manalapan, City Of Boynton Beach, Town Of Juno Beach, Town Of Highland Beach, Town Of Ocean Ridge, Town Of Briny Breezes, Town Of Jupiter, City Of Riviera Beach, Town Of Gulf Stream, City Of Lake Worth Beach, City Of Boca Raton, City Of Delray Beach, Town Of Lantana, City Of Palm Beach Gardens, Village Of Tequesta, Village Of North Palm Beach, City Of West Palm Beach, West Palm Beach Community Redevelopment Agency, Delray Beach Community Redevelopment Agency, Lake Worth Community Redevelopment Agency, Northwood Community Redevelopment Agency, Riviera Beach Community

Line Number	Project ID	Plan	Name	Project Description	From	To	Type	Municipality	Source	Sponsor	Commissioner District	Governing Body
												Redevelopment Agency, Jupiter Community Redevelopment Agency
4	PBTPA-1083	Vision 2050 LRTP	Tequesta Drive	Jurisdiction: Tequesta. Project Bounds: Country Club Drive to Pine Tree Drive. Description: Complete Streets / Local.			Jurisdiction: Tequesta. Project Bounds: Country Club Drive to Pine Tree Drive. Description: Complete Streets / Local.		Palm Beach MPO Plan	Palm Beach MPO	Commissioner District 1	Village Of Tequesta, Northern Palm Beach County Improvement District
5	PBTPA-1190	Vision 2050 LRTP	FEC Railway Crossing Safety Improvements				FEC Railway Crossing Safety Improvements		Palm Beach MPO Plan	FDOT (Brightline)	Commissioner District 7, Commissioner District 1	Town Of Jupiter, City Of Riviera Beach, Town Of Lake Park, City Of Palm Beach Gardens, Village Of Tequesta, Village Of North Palm Beach, City Of West Palm Beach, Northwood Community Redevelopment Agency, Lake Park Community Redevelopment Agency, Riviera Beach Community Redevelopment Agency, Northern Palm Beach County Improvement District
6	PBTPA-1743	Vision 2050 LRTP	TNC Voucher - Tequesta	Tequesta TNC Voucher, Additional Vehicles Needed = -, Source = Palm Tran			Tequesta TNC Voucher, Additional Vehicles Needed = -, Source = Palm Tran		Palm Beach MPO Plan	PalmTran	Commissioner District 1	Town Of Jupiter Inlet Colony, Town Of Jupiter, Village Of Tequesta, Northern Palm Beach County Improvement District

Line Number	Project ID	Plan	Name	Project Description	From	To	Type	Municipality	Source	Sponsor	Commissioner District	Governing Body
7	PBTPA-1787	Vision 2050 LRTP	PalmTran Route 11 Improvements (US-1 Gardens to Jupiter)	New coverage route on US-1 between Gardens Mall and Jupiter. Daily: 60min. 10 bus stop improvements. ITS/TSMO: 19 signals			New route, Stop improvements		Palm Beach MPO Plan	PalmTran, Palm Beach County	Commissioner District 1	Town Of Juno Beach, Town Of Jupiter, City Of Palm Beach Gardens, Village Of Tequesta, Jupiter Community Redevelopment Agency, Northern Palm Beach County Improvement District
8	PBTPA-368	Vision 2050 LRTP	CR-707/Beach Road over ICWW Bridge Replacement	Movable Bascule Bridge Possible Replacement. Bridge No. 930026			Movable Bascule Bridge Possible Replacement. Bridge No. 930026	Tequesta	Palm Beach MPO Plan	FDOT	Commissioner District 1	Town Of Jupiter, Village Of Tequesta
9	PBTPA-381	Vision 2050 LRTP	FEC Railway and South Florida Rail Corridor Amtrak Passenger Service from Miami to Jacksonville	New Passenger Service			New Passenger Service	Multiple	Palm Beach MPO Plan	FDOT	Commissioner District 7, Commissioner District 1, Commissioner District 2, Commissioner District 3, Commissioner District 4	City Of Boynton Beach, Town Of Hypoluxo, Town Of Jupiter, City Of Riviera Beach, City Of Lake Worth Beach, City Of Boca Raton, City Of Delray Beach, Town Of Lake Park, Town Of Lantana, City Of Palm Beach Gardens, Town Of Lake Clarke Shores, Village Of Tequesta, Village Of North Palm Beach, Town Of Mangonia Park, City Of West Palm Beach, West Palm Beach Community Redevelopment Agency, Delray Beach Community Redevelopment Agency, Lake Worth Community Redevelopment Agency, Boca Raton Community Redevelopment Agency, Northwood Community Redevelopment Agency, Lake Park Community Redevelopment Agency, Boynton Beach Community Redevelopment Agency, Riviera Beach Community Redevelopment Agency, Lake Worth Drainage District, Northern Palm Beach County Improvement District
10	PBTPA-450	Vision 2050 LRTP	Jupiter Beach Rd over Branch of ICWW bridge replacement	Replace Bridge and reconstruct approaches.			Replace Bridge and reconstruct approaches.	Tequesta	Palm Beach MPO Plan	Palm Beach County	Commissioner District 1	Town Of Jupiter, Village Of Tequesta
11	T-1	Comprehensive Mobility Plan	Bridge Road/Old Dixie Highway Intersection				Traffic Operations/Calming; Safety	Tequesta	Municipal Plan	Tequesta	Commissioner District 1	Village Of Tequesta, Northern Palm Beach County Improvement District

Line Number	Project ID	Plan	Name	Project Description	From	To	Type	Municipality	Source	Sponsor	Commissioner District	Governing Body
12	T-10	Comprehensive Mobility Plan	Willow Road Traffic Calming				Traffic Operations/Calming; Access; Multimodal	Tequesta	Municipal Plan	Tequesta	Commissioner District 1	Village Of Tequesta
13	T-2	Comprehensive Mobility Plan	Willow Road/Fiesta Drive Intersection				Traffic Operations/Calming; Safety	Tequesta	Municipal Plan	Tequesta	Commissioner District 1	Village Of Tequesta
14	T-3	Comprehensive Mobility Plan	Dover Road Traffic Calming				Access; Safety; Multimodal; Traffic Operations/Calming; Sustainability/Aesthetic Enhancements; Placemaking	Tequesta	Municipal Plan	Tequesta	Commissioner District 1	Village Of Tequesta
15	T-4	Comprehensive Mobility Plan	Old Dixie Linear Park				Multimodal; Sustainability/Aesthetic Enhancements; Placemaking	Tequesta	Municipal Plan	Tequesta	Commissioner District 1	Town Of Jupiter, Village Of Tequesta
16	T-5	Comprehensive Mobility Plan	Village Boulevard/Old Dixie Highway Intersection				Traffic Operations/Calming; Access; Safety	Tequesta	Municipal Plan	Tequesta	Commissioner District 1	Village Of Tequesta, Northern Palm Beach County Improvement District
17	T-6	Comprehensive Mobility Plan	River to Ocean Trail - Riverside Drive				Access; Multimodal; Sustainability/Aesthetic Enhancements	Tequesta	Municipal Plan	Tequesta	Commissioner District 1	Village Of Tequesta, Northern Palm Beach County Improvement District
18	T-7	Comprehensive Mobility Plan	River to Ocean Trail - Seabrook Road				Access; Multimodal; Traffic Operations/Calming	Tequesta	Municipal Plan	Tequesta	Commissioner District 1	Village Of Tequesta
19	T-8	Comprehensive Mobility Plan	River to Ocean Trail - Tequesta Drive				Access; Multimodal; Traffic Operations/Calming; Safety	Tequesta	Municipal Plan	Tequesta	Commissioner District 1	Village Of Tequesta
20	T-9	Comprehensive Mobility Plan	River to Ocean Trail - Beach Road				Access; Multimodal; Sustainability/Aesthetic Enhancements	Tequesta	Municipal Plan	Tequesta	Commissioner District 1	Town Of Jupiter, Village Of Tequesta

Wellington

Line Number	Project ID	Plan	Name	Project Description	From	To	Type	Municipality	Source	Sponsor	Commissioner District	Governing Body
1	PBC-62	Palm Beach County TIM	LYONS RD	Future Road			Future Road	Palm Beach County	Palm Beach County TIM	Palm Beach County	Commissioner District 6	Village Of Wellington, Lake Worth Drainage District
2	PBIA-5	PBIADowntown West Palm Beach Grade-Separated Autonomous Connector (APM)	At Grade - SR-7	Proposed grade-separated automated people mover system connecting Palm Beach International Airport (PBIA) to Downtown West Palm Beach via an elevated, dedicated guideway using autonomous vehicle technology			Proposed grade-separated automated people mover system connecting Palm Beach International Airport (PBIA) to Downtown West Palm Beach via an elevated, dedicated guideway using autonomous vehicle technology		Local	PBC / PBIA	Commissioner District 6	Village Of Wellington, Village Of Royal Palm Beach, Acme Improvement District, Lake Worth Drainage District, Northern Palm Beach County Improvement District
3	PBIA-54	PBIADowntown West Palm Beach Grade-Separated Autonomous Connector (APM)	Station Wellington	Proposed grade-separated automated people mover system connecting Palm Beach International Airport (PBIA) to Downtown West Palm Beach via an elevated, dedicated guideway using autonomous vehicle technology			Proposed grade-separated automated people mover system connecting Palm Beach International Airport (PBIA) to Downtown West Palm Beach via an elevated, dedicated guideway using autonomous vehicle technology		Local	PBC / PBIA	Commissioner District 6	Village Of Wellington, Acme Improvement District
4	PBIA-56	PBIADowntown West Palm Beach Grade-Separated Autonomous Connector (APM)	Station - Wellington Whole Foods	Proposed grade-separated automated people mover system connecting Palm Beach International Airport (PBIA) to Downtown West Palm Beach via an elevated, dedicated guideway using autonomous vehicle technology			Proposed grade-separated automated people mover system connecting Palm Beach International Airport (PBIA) to Downtown West Palm Beach via an elevated, dedicated guideway using autonomous vehicle technology		Local	PBC / PBIA	Commissioner District 6	Village Of Wellington, Acme Improvement District
5	PBIA-58	PBIADowntown West Palm Beach Grade-Separated Autonomous Connector (APM)	Station - Wellington Mall	Proposed grade-separated automated people mover system connecting Palm Beach International Airport (PBIA) to Downtown West Palm Beach via an elevated, dedicated guideway using			Proposed grade-separated automated people mover system connecting Palm Beach International Airport (PBIA) to Downtown West Palm Beach via an elevated, dedicated		Local	PBC / PBIA	Commissioner District 6	Village Of Wellington, Acme Improvement District

Line Number	Project ID	Plan	Name	Project Description	From	To	Type	Municipality	Source	Sponsor	Commissioner District	Governing Body
				autonomous vehicle technology			guideway using autonomous vehicle technology					
6	PBIA-59	PBIADowntown West Palm Beach Grade-Separated Autonomous Connector (APM)	Station - Wellington Hospital	Proposed grade-separated automated people mover system connecting Palm Beach International Airport (PBIA) to Downtown West Palm Beach via an elevated, dedicated guideway using autonomous vehicle technology			Proposed grade-separated automated people mover system connecting Palm Beach International Airport (PBIA) to Downtown West Palm Beach via an elevated, dedicated guideway using autonomous vehicle technology		Local	PBC / PBIA	Commissioner District 6	Village Of Wellington, Acme Improvement District, Lake Worth Drainage District
7	PBTPA-1	Okeechobee Blvd & SR 7 Multimodal Corridor Study	Multimodal Corridor Study	The study corridor passes through parts of Palm Beach County, the Village of Wellington, the Village of Royal Palm Beach, and the City of West Palm Beach. The region has several north/south transit lines, but a rapid and reliable east/west line to connect communities to regional transit systems like Tri-Rail and Brightline is needed.	the Mall at Wellington Green	Rosemary Ave	Multimodal Corridor Study	NA	Palm Beach MPO Plan	Palm Beach MPO	Commissioner District 7, Commissioner District 6, Commissioner District 2	Village Of Wellington, City Of West Palm Beach, Village Of Royal Palm Beach, West Palm Beach Community Redevelopment Agency, Westgate/Belvedere Community Redevelopment Agency, Lake Worth Drainage District, Northern Palm Beach County Improvement District

Line Number	Project ID	Plan	Name	Project Description	From	To	Type	Municipality	Source	Sponsor	Commissioner District	Governing Body
8	PBTPA-1004	Vision 2050 LRTP	SUN Trail along SR 80	Completion of the SUN Trail from the Atlantic Coast to the Lake Okeechobee Scenic Trail.			Completion of the SUN Trail from the Atlantic Coast to the Lake Okeechobee Scenic Trail.	Multiple	Palm Beach MPO Plan	Palm Beach MPO	Commissioner District 6, Commissioner District 2, Commissioner District 3	City Of South Bay, City Of Belle Glade, Village Of Wellington, City Of West Palm Beach, Village Of Royal Palm Beach, Belle Glade Community Redevelopment Agency, Acme Improvement District, East Shore Water Control District, Highland Glades Drainage District, Indian Trail Improvement District, Lake Worth Drainage District, Loxahatchee Groves Water Control District, Northern Palm Beach County Improvement District, South Florida Conservancy District, South Shore Drainage District
9	PBTPA-1086	Vision 2050 LRTP	Aero Club	Jurisdiction: Wellington. Project Bounds: Cedar Bluff to S Club Drive. Description: Complete Streets / Local.			Jurisdiction: Wellington. Project Bounds: Cedar Bluff to S Club Drive. Description: Complete Streets / Local.		Palm Beach MPO Plan	Palm Beach MPO	Commissioner District 6	Village Of Wellington, Acme Improvement District
10	PBTPA-1087	Vision 2050 LRTP	Aero Club	Jurisdiction: Wellington. Project Bounds: Take off Place to Greenbriar Boulevard. Description: Complete Streets / Local.			Jurisdiction: Wellington. Project Bounds: Take off Place to Greenbriar Boulevard. Description: Complete Streets / Local.		Palm Beach MPO Plan	Palm Beach MPO	Commissioner District 6	Village Of Wellington, Acme Improvement District
11	PBTPA-1088	Vision 2050 LRTP	Binks Forest	Jurisdiction: Wellington. Project Bounds: Southern Boulevard to Bent Creek Road. Description: Complete Streets / Local.			Jurisdiction: Wellington. Project Bounds: Southern Boulevard to Bent Creek Road. Description: Complete Streets / Local.		Palm Beach MPO Plan	Palm Beach MPO	Commissioner District 6	Village Of Wellington, Acme Improvement District, Loxahatchee Groves Water Control District
12	PBTPA-1089	Vision 2050 LRTP	Greenbriar Boulevard	Jurisdiction: Wellington. Project Bounds: Aero Club Road to Wellington Trace. Description: Complete Streets / Local.			Jurisdiction: Wellington. Project Bounds: Aero Club Road to Wellington Trace. Description:		Palm Beach MPO Plan	Palm Beach MPO	Commissioner District 6	Village Of Wellington, Acme Improvement District

Line Number	Project ID	Plan	Name	Project Description	From	To	Type	Municipality	Source	Sponsor	Commissioner District	Governing Body
							Complete Streets / Local.					
13	PBTPA-1090	Vision 2050 LRTP	Greenbriar Boulevard	Jurisdiction: Wellington. Project Bounds: Wellington Trace to Yarmouth Drive. Description: Complete Streets / Local.			Jurisdiction: Wellington. Project Bounds: Wellington Trace to Yarmouth Drive. Description: Complete Streets / Local.		Palm Beach MPO Plan	Palm Beach MPO	Commissioner District 6	Village Of Wellington, Acme Improvement District
14	PBTPA-1091	Vision 2050 LRTP	Paddock Drive	Jurisdiction: Wellington. Project Bounds: Greenview Shores Boulevard to Wellington Trace. Description: Complete Streets / Local.			Jurisdiction: Wellington. Project Bounds: Greenview Shores Boulevard to Wellington Trace. Description: Complete Streets / Local.		Palm Beach MPO Plan	Palm Beach MPO	Commissioner District 6	Village Of Wellington, Acme Improvement District
15	PBTPA-1092	Vision 2050 LRTP	South Shore Boulevard	Jurisdiction: Wellington. Project Bounds: Pierson Road to Lake Worth Road. Description: Complete Streets / Local.			Jurisdiction: Wellington. Project Bounds: Pierson Road to Lake Worth Road. Description: Complete Streets / Local.		Palm Beach MPO Plan	Palm Beach MPO	Commissioner District 6	Village Of Wellington, Acme Improvement District
16	PBTPA-1093	Vision 2050 LRTP	Stribling Way	Jurisdiction: Wellington. Project Bounds: Forest Hill Boulevard to Fairlane Farms Road. Description: Complete Streets / Local.			Jurisdiction: Wellington. Project Bounds: Forest Hill Boulevard to Fairlane Farms Road. Description: Complete Streets / Local.		Palm Beach MPO Plan	Palm Beach MPO	Commissioner District 6	Village Of Wellington, Acme Improvement District
17	PBTPA-1233	Vision 2050 LRTP	PalmTran - Route x999x - Express Bus from Belle Glade to WPB via SR 80						Palm Beach MPO Plan	PalmTran	Commissioner District 7, Commissioner District 6, Commissioner District 2	City Of Belle Glade, Village Of Wellington, City Of West Palm Beach, Village Of Royal Palm Beach, Belle Glade Community Redevelopment Agency, West Palm Beach Community Redevelopment Agency, Highland Glades Drainage District, Indian Trail Improvement District, Lake Worth Drainage District, Loxahatchee Groves Water Control

Line Number	Project ID	Plan	Name	Project Description	From	To	Type	Municipality	Source	Sponsor	Commissioner District	Governing Body
												District, Northern Palm Beach County Improvement District, South Florida Conservancy District
18	PBTPA-1234	Vision 2050 LRTP	PalmTran - Route x999x - Express Bus from Broward County Line to Okeechobee Blvd via SR-7						Palm Beach MPO Plan	PalmTran	Commissioner District 6, Commissioner District 5	Village Of Wellington, Village Of Royal Palm Beach, Acme Improvement District, Lake Worth Drainage District, Northern Palm Beach County Improvement District
19	PBTPA-1279	Vision 2050 LRTP	Lyons Rd from N of Lake Worth Rd to Stribling Way road extension	New 2L			New 2L		Palm Beach MPO Plan	Palm Beach County	Commissioner District 6	Village Of Wellington, Lake Worth Drainage District
20	PBTPA-1301	Vision 2050 LRTP	Seminole Pratt Whitney Rd from SR 80 to Okeechobee Blvd lane addition	Widen 4L to 6L			Widen 4L to 6L		Palm Beach MPO Plan	Palm Beach County	Commissioner District 6	Village Of Wellington, Indian Trail Improvement District
21	PBTPA-1374	Vision 2050 LRTP	SR 80 (Southern Blvd) @ Seminole Pratt Whitney Rd intersection improvements	Add 3rd SB LT lane.			Add 3rd SB LT lane.		Palm Beach MPO Plan	Palm Beach County	Commissioner District 6	Village Of Wellington, Indian Trail Improvement District
22	PBTPA-1425	Vision 2050 LRTP	South Shore Blvd @ Pierson Rd intersection improvements	Expand the Capacity of the existing intersection at South Shore blvd. and Pierson road.			Expand the Capacity of the existing intersection at South Shore blvd. and Pierson road.		Palm Beach MPO Plan	Wellington	Commissioner District 6	Village Of Wellington, Acme Improvement District
23	PBTPA-1426	Vision 2050 LRTP	Greenview Shores Blvd @ Paddock Drive roundabout	Construct a 1x1 Roundabout			Construct a 1x1 Roundabout		Palm Beach MPO Plan	Wellington	Commissioner District 6	Village Of Wellington, Acme Improvement District
24	PBTPA-1427	Vision 2050 LRTP	Greenview Shores Blvd @ Foresteria Ave roundabout	Construct a 1x1 Roundabout			Construct a 1x1 Roundabout		Palm Beach MPO Plan	Wellington	Commissioner District 6	Village Of Wellington, Acme Improvement District
25	PBTPA-1428	Vision 2050 LRTP	Greenview Shores Blvd @ Meadow Ave roundabout	Construct a 1x1 Roundabout			Construct a 1x1 Roundabout		Palm Beach	Wellington	Commissioner District 6	Village Of Wellington, Acme Improvement District

Line Number	Project ID	Plan	Name	Project Description	From	To	Type	Municipality	Source	Sponsor	Commissioner District	Governing Body
									MPO Plan			
26	PBTPA-1429	Vision 2050 LRTP	Greenbriar Rd @ Wellington Trace roundabout	Construct a 1x1 Roundabout			Construct a 1x1 Roundabout		Palm Beach MPO Plan	Wellington	Commissioner District 6	Village Of Wellington, Acme Improvement District
27	PBTPA-1600	Vision 2050 LRTP	Wellington Multiuse Pathways safety enhancements	Add additional signage, marking, and safety enhancements to the existing multimodal pathway network.			Add additional signage, marking, and safety enhancements to the existing multimodal pathway network.		Palm Beach MPO Plan	Wellington	Commissioner District 6	Village Of Wellington, Acme Improvement District
28	PBTPA-1705	Vision 2050 LRTP	Wellington Bicycle Lane network improvements	Add green pavement markings to the existing bike lane network.			Add green pavement markings to the existing bike lane network.		Palm Beach MPO Plan	Wellington	Commissioner District 6	Village Of Wellington, Acme Improvement District
29	PBTPA-1744	Vision 2050 LRTP	MOD Zone - Royal Palm Beach	Royal Palm Beach MOD Zone, Additional Vehicles Needed = 4, Source = WSP/Palm Tran			Royal Palm Beach MOD Zone, Additional Vehicles Needed = 4, Source = WSP/Palm Tran		Palm Beach MPO Plan	PalmTran	Commissioner District 6, Commissioner District 2	Town Of Loxahatchee Groves, Village Of Wellington, City Of West Palm Beach, Village Of Royal Palm Beach, Acme Improvement District, Indian Trail Improvement District, Lake Worth Drainage District, Loxahatchee Groves Water Control District, Northern Palm Beach County Improvement District
30	PBTPA-1745	Vision 2050 LRTP	MOD Zone - Wellington	Wellington MOD Zone, Additional Vehicles Needed = 4, Source = TDP/Palm Tran			Wellington MOD Zone, Additional Vehicles Needed = 4, Source = TDP/Palm Tran		Palm Beach MPO Plan	PalmTran	Commissioner District 6	Town Of Loxahatchee Groves, Village Of Wellington, Village Of Royal Palm Beach, Acme Improvement District, Indian Trail Improvement District, Lake Worth Drainage District, Loxahatchee Groves Water Control District, Northern Palm Beach County Improvement District

Line Number	Project ID	Plan	Name	Project Description	From	To	Type	Municipality	Source	Sponsor	Commissioner District	Governing Body
31	PBTPA-1746	Vision 2050 LRTP	TNC Voucher - Westlake/Acreage	Westlake/Acreage TNC Voucher, Additional Vehicles Needed = -, Source = Palm Tran			Westlake/Acreage TNC Voucher, Additional Vehicles Needed = -, Source = Palm Tran		Palm Beach MPO Plan	PalmTran	Commissioner District 6, Commissioner District 1	Town Of Loxahatchee Groves, City Of Palm Beach Gardens, Village Of Wellington, City Of Westlake, Village Of Royal Palm Beach, Indian Trail Improvement District, Loxahatchee Groves Water Control District, Northern Palm Beach County Improvement District
32	PBTPA-1764	Vision 2050 LRTP	PalmTran Route 40 Improvements	Weekday: 60→30min; Sat: 60→30min; Sun: 60→30min. ITS/TSMO: 55 signals			Frequency improvements		Palm Beach MPO Plan	PalmTran, Palm Beach County	Commissioner District 7, Commissioner District 6, Commissioner District 2	Town Of Loxahatchee Groves, Village Of Wellington, City Of West Palm Beach, Village Of Royal Palm Beach, West Palm Beach Community Redevelopment Agency, Westgate/Belvedere Community Redevelopment Agency, Acme Improvement District, Highland Glades Drainag
33	PBTPA-1766	Vision 2050 LRTP	PalmTran Route 43 Improvements	Sat: 30→20min; Sun: 30→20min; Weekday: 20→15min. 94 bus stop improvements. ITS/TSMO: 35 signals			Frequency improvements, Stop improvements		Palm Beach MPO Plan	PalmTran	Commissioner District 7, Commissioner District 6, Commissioner District 2	Village Of Wellington, City Of West Palm Beach, Village Of Royal Palm Beach, West Palm Beach Community Redevelopment Agency, Westgate/Belvedere Community Redevelopment Agency, Acme Improvement District, Lake Worth Drainage District, Northern Palm Beach C
34	PBTPA-1768	Vision 2050 LRTP	PalmTran Route 46 Improvements (Forest Hill Blvd)	Sat: 45→20min; Sun: 45→20min; Weekday: 30→15min. 87 bus stop improvements. ITS/TSMO: 25 signals			Frequency improvements, Stop improvements		Palm Beach MPO Plan	PalmTran, Palm Beach County, Palm Beach MPO	Commissioner District 6, Commissioner District 2, Commissioner District 3	Village Of Palm Springs, Village Of Wellington, Town Of Lake Clarke Shores, City Of West Palm Beach, City Of Greenacres, Lake Clarke Shores Community Redevelopment Agency, Palm Springs Community Redevelopment Agency, Acme Improvement District, Lake Worth

Line Number	Project ID	Plan	Name	Project Description	From	To	Type	Municipality	Source	Sponsor	Commissioner District	Governing Body
35	PBTPA-1771	Vision 2050 LRTP	PalmTran Route 52 Improvements	MOD (Mobility On Demand) conversion - details pending			Transit Service Improvements		Palm Beach MPO Plan	PalmTran	Commissioner District 6, Commissioner District 2	Town Of Loxahatchee Groves, Village Of Wellington, City Of West Palm Beach, Village Of Royal Palm Beach, Acme Improvement District, Indian Trail Improvement District, Lake Worth Drainage District, Loxahatchee Groves Water Control District, Northern Palm
36	PBTPA-1774	Vision 2050 LRTP	PalmTran Route 62 Improvements (Lake Worth Rd)	Sat: 30→20min; Sun: 30→20min; Weekday: 20→15min. 106 bus stop improvements. ITS/TSMO: 38 signals			Frequency improvements, Stop improvements		Palm Beach MPO Plan	PalmTran, Palm Beach County	Commissioner District 7, Commissioner District 6, Commissioner District 2, Commissioner District 3	Village Of Palm Springs, City Of Lake Worth Beach, Village Of Wellington, City Of Greenacres, Lake Worth Community Redevelopment Agency, Palm Springs Community Redevelopment Agency, Acme Improvement District, Lake Worth Drainage District
37	PBTPA-315	TSM&O Master Plan Executive Summary 2025	FOREST HILL BLVD	NA	SR 80	SR 7	TSMO	Wellington	Palm Beach MPO Plan	Westgate CRA	Commissioner District 6	Village Of Wellington, Village Of Royal Palm Beach, Acme Improvement District, Indian Trail Improvement District, Lake Worth Drainage District, Loxahatchee Groves Water Control District
38	PBTPA-323	TSM&O Master Plan Executive Summary 2025	SR 7	NA	52 Place S	Okeechobee Blvd	TSMO	NA	Palm Beach MPO Plan	FDOT	Commissioner District 6, Commissioner District 2	Village Of Wellington, City Of West Palm Beach, Village Of Royal Palm Beach, Acme Improvement District, Lake Worth Drainage District, Northern Palm Beach County Improvement District

Line Number	Project ID	Plan	Name	Project Description	From	To	Type	Municipality	Source	Sponsor	Commissioner District	Governing Body
39	PBTPA-387	Vision 2050 LRTP	SR 80 (Southern Blvd) Urban Fixed Guideway from US 27 to US 1	New Passenger Service			New Passenger Service	Multiple	Palm Beach MPO Plan	FDOT	Commissioner District 6, Commissioner District 2, Commissioner District 3	City Of South Bay, City Of Belle Glade, Village Of Wellington, City Of West Palm Beach, Village Of Royal Palm Beach, Belle Glade Community Redevelopment Agency, Highland Glades Drainage District, Indian Trail Improvement District, Lake Worth Drainage District, Loxahatchee Groves Water Control District, Northern Palm Beach County Improvement District, South Florida Conservancy District, South Shore Drainage District
40	PBTPA-400	Vision 2050 LRTP	SR 7 from Golden Glades Multimodal Center to SR 80 (Southern Blvd) Transitway	New Passenger Service			New Passenger Service		Palm Beach MPO Plan	FDOT	Commissioner District 6, Commissioner District 5	Village Of Wellington, Village Of Royal Palm Beach, Acme Improvement District, Lake Worth Drainage District
41	PBTPA-404	Vision 2050 LRTP	Southern Blvd (SR 80) ITS from US 27 to I 95	Corridor Management, ITS for TSM&O Network			Corridor Management, ITS for TSM&O Network	Multiple	Palm Beach MPO Plan	FDOT	Commissioner District 6, Commissioner District 2	City Of South Bay, City Of Belle Glade, Village Of Wellington, City Of West Palm Beach, Village Of Royal Palm Beach, Belle Glade Community Redevelopment Agency, Highland Glades Drainage District, Indian Trail Improvement District, Lake Worth Drainage District, Loxahatchee Groves Water Control District, Northern Palm Beach County Improvement District, South Florida Conservancy District, South Shore Drainage District
42	PBTPA-496	Vision 2050 LRTP	C-8 Canal Trail from Stribling Way to Lake Worth Rd	Construct a 10 ft. multi-modal pathway approximately 1.20 miles in length.			Construct a 10 ft. multi-modal pathway approximately 1.20 miles in length.	Wellington	Palm Beach MPO Plan	Wellington	Commissioner District 6	Village Of Wellington, Acme Improvement District

Line Number	Project ID	Plan	Name	Project Description	From	To	Type	Municipality	Source	Sponsor	Commissioner District	Governing Body
43	PBTPA-497	Vision 2050 LRTP	South Shore Blvd Trail from Lake Worth Rd to 50th Street	Construct a 10 ft. multi-modal pathway approximately 1.0 miles in length on the east side of the right-of-way.			Construct a 10 ft. multi-modal pathway approximately 1.0 miles in length on the east side of the right-of-way.	Wellington	Palm Beach MPO Plan	Wellington	Commissioner District 6	Village Of Wellington, Acme Improvement District
44	PBTPA-498	Vision 2050 LRTP	120th Ave @ Lake Worth Road roundabout	Construct a 2x1 Roundabout			Construct a 2x1 Roundabout	Wellington	Palm Beach MPO Plan	Wellington	Commissioner District 6	Village Of Wellington, Acme Improvement District
45	PBTPA-559	Vision 2050 LRTP	SR 7 Complete Street from PBC Line to SR 80 (Southern Blvd)	Multi-modal corridor study of SR 7 from the Palm Beach County line to Southern Boulevard			Multi-modal corridor study of SR 7 from the Palm Beach County line to Southern Boulevard		Palm Beach MPO Plan	FDOT	Commissioner District 6, Commissioner District 5	Village Of Wellington, Village Of Royal Palm Beach, Acme Improvement District, Lake Worth Drainage District
46	PBTPA-811	Vision 2050 LRTP	Okeechobee Blvd (SR 704) (PalmTran - Routes 43) Transit Shelters from SR 7 to US-1; SR 7 Transit Shelters from Forest Hill Blvd to Okeechobee Blvd	Construct enhanced transit shelters within existing ROW			Construct enhanced transit shelters within existing ROW		Palm Beach MPO Plan	PalmTran	Commissioner District 7, Commissioner District 6, Commissioner District 2	Village Of Wellington, City Of West Palm Beach, Village Of Royal Palm Beach, West Palm Beach Community Redevelopment Agency, Westgate/Belvedere Community Redevelopment Agency, Lake Worth Drainage District, Northern Palm Beach County Improvement District
47	PBTPA-812	Vision 2050 LRTP	Okeechobee Blvd (SR 704) (PalmTran - Routes 40/43) Enhanced Transit from SR 7 to US 1 and SR 7 from Forest Hill Blvd to Okeechobee Blvd	FDOT feasibility study based on TPA planning study recommendations			FDOT feasibility study based on TPA planning study recommendations		Palm Beach MPO Plan	Palm Beach MPO	Commissioner District 7, Commissioner District 6, Commissioner District 2	Village Of Wellington, City Of West Palm Beach, Village Of Royal Palm Beach, West Palm Beach Community Redevelopment Agency, Westgate/Belvedere Community Redevelopment Agency, Lake Worth Drainage District, Northern Palm Beach County Improvement District
48	PBTPA-814	Vision 2050 LRTP	Lake Worth Rd (SR 802) ITS from SR 7 to US 1 and SR 7 from Lake Worth Rd to Forest Hill Blvd	Implement Transit Signal Prioritization			Implement Transit Signal Prioritization	Multiple	Palm Beach MPO Plan	PalmTran	Commissioner District 6, Commissioner District 2, Commissioner District 3	Village Of Palm Springs, City Of Lake Worth Beach, Village Of Wellington, City Of Greenacres, Lake Worth Community Redevelopment Agency, Palm Springs Community Redevelopment Agency,

Line Number	Project ID	Plan	Name	Project Description	From	To	Type	Municipality	Source	Sponsor	Commissioner District	Governing Body
												Lake Worth Drainage District
49	PBTPA-846	Vision 2050 LRTP	Greenview Shores Blvd from Binks Forest Dr to Wellington Tr	Construct 4' designated bike lanes			Construct 4' designated bike lanes	Wellington	Palm Beach MPO Plan	Palm Beach County	Commissioner District 6	Village Of Wellington, Acme Improvement District
50	PBTPA-850	Vision 2050 LRTP	Greenbriar Blvd from Aero Club Drive to Greenview Shored Blvd.	Construct 4' designated bike lanes			Construct 4' designated bike lanes	Wellington	Palm Beach MPO Plan	Wellington	Commissioner District 6	Village Of Wellington, Acme Improvement District
51	PBTPA-851	Vision 2050 LRTP	C-2 Canal from Greenview Shores Blvd to Bent Creek Rd	Construct 10' shared use pathway			Construct 10' shared use pathway	Wellington	Palm Beach MPO Plan	Wellington	Commissioner District 6	Village Of Wellington, Acme Improvement District
52	PBTPA-866	Vision 2050 LRTP	Wellington Trace from east of Draft Horse Ln to Greenview Shores Blvd	Widen sidewalks and construct roundabout at Primrose Lane			Widen sidewalks and construct roundabout at Primrose Lane	Wellington	Palm Beach MPO Plan	Wellington	Commissioner District 6	Village Of Wellington, Acme Improvement District
53	PBTPA-880	Vision 2050 LRTP	C-8 Canal from Forest Hill Blvd to Stribling Way	Construct 10' shared use path			Construct 10' shared use path	Wellington	Palm Beach MPO Plan	Wellington	Commissioner District 6	Village Of Wellington, Acme Improvement District
54	PBTPA-990	Vision 2050 LRTP	Greenview Shores Blvd Corridor Roundabouts (@ Paddock Drive, Foresteria Ave, & Meadow Ave)				Roundabouts	Wellington	Palm Beach MPO Plan	Wellington	Commissioner District 6	Village Of Wellington, Acme Improvement District
55	PBTPA-997	Vision 2050 LRTP	Okeechobee Blvd (SR 704)(PalmTran - Routes 43) Enhanced Transit from SR 7 to US 1 and SR 7 from Forest Hill Blvd to Okeechobee Blvd	Enhanced transit & associated multimodal improvements Okeechobee Blvd from SR 7 to US 1; and SR 7 from Forest Hill Blvd to Okeechobee Blvd			Enhanced transit & associated multimodal improvements Okeechobee Blvd from SR 7 to US 1; and SR 7 from Forest Hill Blvd to Okeechobee Blvd		Palm Beach MPO Plan	Palm Beach MPO	Commissioner District 7, Commissioner District 6, Commissioner District 2	Village Of Wellington, City Of West Palm Beach, Village Of Royal Palm Beach, West Palm Beach Community Redevelopment Agency, Westgate/Belvedere Community Redevelopment Agency, Lake Worth Drainage District, Northern Palm Beach County Improvement District

Line Number	Project ID	Plan	Name	Project Description	From	To	Type	Municipality	Source	Sponsor	Commissioner District	Governing Body
56	PBTPA-999	Vision 2050 LRTP	Lake Worth Rd Enhanced Transit from SR 7 to US 1 and SR 7 from Lake Worth Rd to Forest Hill Blvd	Enhanced transit & associated multimodal improvements on Lake Worth Rd from SR 7 to US 1 and SR 7 from Lake Worth Rd to Forest Hill Blvd			Enhanced transit & associated multimodal improvements on Lake Worth Rd from SR 7 to US 1 and SR 7 from Lake Worth Rd to Forest Hill Blvd	Multiple	Palm Beach MPO Plan	Palm Beach MPO	Commissioner District 6, Commissioner District 2, Commissioner District 3	Village Of Palm Springs, City Of Lake Worth Beach, Village Of Wellington, City Of Greenacres, Lake Worth Community Redevelopment Agency, Palm Springs Community Redevelopment Agency, Lake Worth Drainage District
57	W-1	2025 CIP Plan-Transportation Capital Projects Breakdown	Lake Worth Road - 120th Ave Intersection	This project involves the reconstruction of the current intersection at Lake Worth Road and 120th Ave into a modern roundabout. The existing intersection, operating as an uncontrolled junction, has reached its capacity and requires an upgrade. The proposed roundabout aims to address the present and future traffic demands of the intersection while incorporating traffic calming features along the Lake Worth Road corridor. This project aligns with the objective of creating a more efficient and safe transportation network to cater to the area's current and future needs.	NA	NA	Roundabout	Wellington	Municipal Plan	Wellington	Commissioner District 6	Village Of Wellington, Acme Improvement District
58	W-10	Bike and Pedestrian Circulation Plan	Wellington Trace	In locations where Wellington has not received grant money to construct new bicycle lanes, this plan proposes adding four-foot wide asphalt shoulders to the roadways to act as bicycle lanes or adding share the road signs.	Forest Hill Boulevard (south)	Forest Hill Boulevard (north)	Add Shoulders	Wellington	Municipal Plan	Wellington	Commissioner District 6	Village Of Wellington, Acme Improvement District

Line Number	Project ID	Plan	Name	Project Description	From	To	Type	Municipality	Source	Sponsor	Commissioner District	Governing Body
59	W-100	Vision Zero	South Rd & 40th St	Install high visibility crosswalks, rectangular rapid flashing beacons, and pedestrian refuge islands to improve pedestrian visibility and safety at non-signalized crosswalks	NA	NA	Improve Safety at Unsignalized Intersections	Wellington	Municipal Plan	Wellington	Commissioner District 6	Village Of Wellington, Acme Improvement District
60	W-101	Vision Zero	Anhinga Dr & Pine Valley Dr	Install high visibility crosswalks, rectangular rapid flashing beacons, and pedestrian refuge islands to improve pedestrian visibility and safety at non-signalized crosswalks	NA	NA	Improve Safety at Unsignalized Intersections	Wellington	Municipal Plan	Wellington	Commissioner District 6	Village Of Wellington, Acme Improvement District
61	W-102	Vision Zero	S Shore Blvd & St Andrew Pl	Install high visibility crosswalks, rectangular rapid flashing beacons, and pedestrian refuge islands to improve pedestrian visibility and safety at non-signalized crosswalks	NA	NA	Improve Safety at Unsignalized Intersections	Wellington	Municipal Plan	Wellington	Commissioner District 6	Village Of Wellington, Acme Improvement District
62	W-103	Vision Zero	Forest Hill Blvd & Essex Dr	Install high visibility crosswalks, rectangular rapid flashing beacons, and pedestrian refuge islands to improve pedestrian visibility and safety at non-signalized crosswalks	NA	NA	Improve Safety at Unsignalized Intersections	Wellington	Municipal Plan	Wellington	Commissioner District 6	Village Of Wellington, Acme Improvement District
63	W-104	Vision Zero	Wellington Trace & Wild Pine Rd	Install high visibility crosswalks, rectangular rapid flashing beacons, and pedestrian refuge islands to improve pedestrian visibility and safety at non-signalized crosswalks	NA	NA	Improve Safety at Unsignalized Intersections	Wellington	Municipal Plan	Wellington	Commissioner District 6	Village Of Wellington, Acme Improvement District
64	W-105	Vision Zero	Wellington Trace & Old Country Rd	Install high visibility crosswalks, rectangular rapid flashing beacons, and pedestrian refuge islands to improve pedestrian visibility and safety at non-signalized crosswalks	NA	NA	Improve Safety at Unsignalized Intersections	Wellington	Municipal Plan	Wellington	Commissioner District 6	Village Of Wellington, Acme Improvement District

Line Number	Project ID	Plan	Name	Project Description	From	To	Type	Municipality	Source	Sponsor	Commissioner District	Governing Body
65	W-106	Vision Zero	S Shore Blvd & Chancellor Dr	Install high visibility crosswalks, rectangular rapid flashing beacons, and pedestrian refuge islands to improve pedestrian visibility and safety at non-signalized crosswalks	NA	NA	Improve Safety at Unsignalized Intersections	Wellington	Municipal Plan	Wellington	Commissioner District 6	Village Of Wellington, Acme Improvement District
66	W-107	Vision Zero	Aero Club Dr & Cedar Bluff	Install high visibility crosswalks, rectangular rapid flashing beacons, and pedestrian refuge islands to improve pedestrian visibility and safety at non-signalized crosswalks	NA	NA	Improve Safety at Unsignalized Intersections	Wellington	Municipal Plan	Wellington	Commissioner District 6	Village Of Wellington, Acme Improvement District
67	W-108	Vision Zero	Wellington Trace & Stratford St	Install high visibility crosswalks, rectangular rapid flashing beacons, and pedestrian refuge islands to improve pedestrian visibility and safety at non-signalized crosswalks	NA	NA	Improve Safety at Unsignalized Intersections	Wellington	Municipal Plan	Wellington	Commissioner District 6	Village Of Wellington, Acme Improvement District
68	W-11	Bike and Pedestrian Circulation Plan	Stribling Way	In locations where Wellington has not received grant money to construct new bicycle lanes, this plan proposes adding four-foot wide asphalt shoulders to the roadways to act as bicycle lanes or adding share the road signs.	441	Lyons Road	Add Shoulders	Wellington	Municipal Plan	Wellington	Commissioner District 6	Village Of Wellington, Acme Improvement District, Lake Worth Drainage District
69	W-12	Bike and Pedestrian Circulation Plan	Wellington Trace	In locations where Wellington has not received grant money to construct new bicycle lanes, this plan proposes adding four-foot wide asphalt shoulders to the roadways to act as bicycle lanes or adding share the road signs.	Greenview Shores Boulevard	Greenbriar Boulevard	Add Shoulders	Wellington	Municipal Plan	Wellington	Commissioner District 6	Village Of Wellington, Acme Improvement District

Line Number	Project ID	Plan	Name	Project Description	From	To	Type	Municipality	Source	Sponsor	Commissioner District	Governing Body
70	W-13	Bike and Pedestrian Circulation Plan	South Shore Boulevard and Pierson Road	Two bicycle lanes are proposed to be shifted at intersections to allow bicyclists to continue their paths between the turn lane and the thru-lane traffic	NA	NA	Roadway Reconfiguration	Wellington	Municipal Plan	Wellington	Commissioner District 6	Village Of Wellington, Acme Improvement District
71	W-14	Bike and Pedestrian Circulation Plan	Big Blue Trace and Wellington Trace	Two bicycle lanes are proposed to be shifted at intersections to allow bicyclists to continue their paths between the turn lane and the thru-lane traffic	NA	NA	Roadway Reconfiguration	Wellington	Municipal Plan	Wellington	Commissioner District 6	Village Of Wellington, Acme Improvement District
72	W-15	Bike and Pedestrian Circulation Plan	Birkdale Drive	The following projects are seen as long range projects and may not score high enough to be grant worthy by the TPA/FDOT. Therefore, they will be reevaluated in the next Bicycle and Pedestrian Circulation Planupdate.	NA	NA	Add Shoulders	Wellington	Municipal Plan	Wellington	Commissioner District 6	Village Of Wellington, Acme Improvement District
73	W-16	Bike and Pedestrian Circulation Plan	Paddock Drive	The following projects are seen as long range projects and may not score high enough to be grant worthy by the TPA/FDOT. Therefore, they will be reevaluated in the next Bicycle and Pedestrian Circulation Planupdate.	NA	NA	Add Shoulders	Wellington	Municipal Plan	Wellington	Commissioner District 6	Village Of Wellington, Acme Improvement District
74	W-17	Bike and Pedestrian Circulation Plan	Stribling Way	The following projects are seen as long range projects and may not score high enough to be grant worthy by the TPA/FDOT. Therefore, they will be reevaluated in the next Bicycle and Pedestrian Circulation Planupdate.	NA	NA	Add Shoulders	Wellington	Municipal Plan	Wellington	Commissioner District 6	Village Of Wellington, Acme Improvement District, Lake Worth Drainage District
75	W-18	Bike and Pedestrian Circulation Plan	Paddock Drive	Several existing pathways are proposed to be widened from eight-feet to 10 or 12 feet depending on the available room. Their widening can coincide	NA	NA	Multimodal Path Widening	Wellington	Municipal Plan	Wellington	Commissioner District 6	Village Of Wellington, Acme Improvement District

Line Number	Project ID	Plan	Name	Project Description	From	To	Type	Municipality	Source	Sponsor	Commissioner District	Governing Body
				with Public Works' annual maintenance program and the capital costs to widen the multi-modal pathways will need to be addressed.								
76	W-19	Bike and Pedestrian Circulation Plan	Binks Forest Drive and Bent Creek Drive	Several existing pathways are proposed to be widened from eight-feet to 10 or 12 feet depending on the available room. Their widening can coincide with Public Works' annual maintenance program and the capital costs to widen the multi-modal pathways will need to be addressed.	NA	NA	Multimodal Path Widening	Wellington	Municipal Plan	Wellington	Commissioner District 6	Village Of Wellington, Acme Improvement District
77	W-2	2025 CIP Plan-Transportation Capital Projects Breakdown	Greenbriar Blvd	This project has been revised to provide bicycle lanes along Greenbriar Boulevard, spanning from Aero Club Drive to Greenview Shores Boulevard. The initiative aims to broaden the bicycle lane travel network within the Village of Wellington.	Aero Club Drive	Greenview Shores Boulevard	Bicycle Lane Expansion	Wellington	Municipal Plan	Wellington	Commissioner District 6	Village Of Wellington, Acme Improvement District
78	W-20	Bike and Pedestrian Circulation Plan	Greenview Shores	Several existing pathways are proposed to be widened from eight-feet to 10 or 12 feet depending on the available room. Their widening can coincide with Public Works' annual maintenance program and the capital costs to widen the multi-modal pathways will need to be addressed.	NA	NA	Multimodal Path Widening	Wellington	Municipal Plan	Wellington	Commissioner District 6	Village Of Wellington, Acme Improvement District
79	W-21	Bike and Pedestrian Circulation Plan	Greenbriar Boulevard	Several existing pathways are proposed to be widened from eight-feet to 10 or 12 feet depending on the available room. Their widening can coincide	NA	NA	Multimodal Path Widening	Wellington	Municipal Plan	Wellington	Commissioner District 6	Village Of Wellington, Acme Improvement District

Line Number	Project ID	Plan	Name	Project Description	From	To	Type	Municipality	Source	Sponsor	Commissioner District	Governing Body
				with Public Works' annual maintenance program and the capital costs to widen the multi-modal pathways will need to be addressed.								
80	W-22	Bike and Pedestrian Circulation Plan	Stribling Way	Several existing pathways are proposed to be widened from eight-feet to 10 or 12 feet depending on the available room. Their widening can coincide with Public Works' annual maintenance program and the capital costs to widen the multi-modal pathways will need to be addressed.	NA	NA	Multimodal Path Widening	Wellington	Municipal Plan	Wellington	Commissioner District 6	Village Of Wellington, Acme Improvement District, Lake Worth Drainage District
81	W-23	Bike and Pedestrian Circulation Plan	120th Avenue South	Several existing pathways are proposed to be widened from eight-feet to 10 or 12 feet depending on the available room. Their widening can coincide with Public Works' annual maintenance program and the capital costs to widen the multi-modal pathways will need to be addressed.	NA	NA	Multimodal Path Widening	Wellington	Municipal Plan	Wellington	Commissioner District 6	Village Of Wellington, Acme Improvement District
82	W-24	Bike and Pedestrian Circulation Plan	Lake Worth Road	Several existing pathways are proposed to be widened from eight-feet to 10 or 12 feet depending on the available room. Their widening can coincide with Public Works' annual maintenance program and the capital costs to widen the multi-modal pathways will need to be addressed.	NA	NA	Multimodal Path Widening	Wellington	Municipal Plan	Wellington	Commissioner District 6	Village Of Wellington, Acme Improvement District
83	W-25	Bike and Pedestrian Circulation Plan	Wellington Trace	Several existing pathways are proposed to be widened from eight-feet to 10 or 12 feet depending on the available room. Their	Forest Hill Boulevard	Greenview Shores	Multimodal Path Widening	Wellington	Municipal Plan	Wellington	Commissioner District 6	Village Of Wellington, Acme Improvement District

Line Number	Project ID	Plan	Name	Project Description	From	To	Type	Municipality	Source	Sponsor	Commissioner District	Governing Body
				widening can coincide with Public Works' annual maintenance program and the capital costs to widen the multi-modal pathways will need to be addressed.								
84	W-26	Bike and Pedestrian Circulation Plan	Lyons Road	Several existing pathways are proposed to be widened from eight-feet to 10 or 12 feet depending on the available room. Their widening can coincide with Public Works' annual maintenance program and the capital costs to widen the multi-modal pathways will need to be addressed.	NA	NA	Multimodal Path Widening	Wellington	Municipal Plan	Wellington	Commissioner District 6	Village Of Wellington, Lake Worth Drainage District
85	W-27	Bike and Pedestrian Circulation Plan	South Shore Boulevard	Several existing pathways are proposed to be widened from eight-feet to 10 or 12 feet depending on the available room. Their widening can coincide with Public Works' annual maintenance program and the capital costs to widen the multi-modal pathways will need to be addressed.	NA	NA	Multimodal Path Widening	Wellington	Municipal Plan	Wellington	Commissioner District 6	Village Of Wellington, Acme Improvement District
86	W-28	Bike and Pedestrian Circulation Plan	Wellington Loop Trail	The crossing would continue the Wellington Loop Trail, similar to the existing bridge atBinks Forest/C-1 Canal and Flying Cow Ranch Road.	NA	NA	Multimodal Crossing	Wellington	Municipal Plan	Wellington	Commissioner District 6	Village Of Wellington, Acme Improvement District
87	W-3	2025 CIP Plan-Transportation Capital Projects Breakdown	C-8 Canal	This project focuses on establishing new multiuse pathways along the C-8 canal, stretching between Stribling Road and Forest Hill Blvd. Additionally, it involves the creation of a multiuse pathway within the Wellington Green	Stribling Way	Forest Hill Boulevard	Multi-Use Path	Wellington	Municipal Plan	Wellington	Commissioner District 6	Village Of Wellington, Acme Improvement District

Line Number	Project ID	Plan	Name	Project Description	From	To	Type	Municipality	Source	Sponsor	Commissioner District	Governing Body
				Civic Property (the 10 Acre Site). The primary objective is to expand the multimodal travel system within the Village of Wellington, offering enhanced connectivity and accessibility for golf carts, pedestrians, and cyclists.								
88	W-30	Vision Zero	Wellington Trace	Install signing and striping improvements along in advance of curves to alert drivers to upcoming curves, advisory speed reductions, and highlight lane positioning on curves	Greenbrier Boulevard	Forest Hill Boulevard	Enhanced Delineation on Curves	Wellington	Municipal Plan	Wellington	Commissioner District 6	Village Of Wellington, Acme Improvement District
89	W-31	Vision Zero	South Shore Boulevard	Install signing and striping improvements along in advance of curves to alert drivers to upcoming curves, advisory speed reductions, and highlight lane positioning on curves	Forest Hill Boulevard	Lake Worth Road	Enhanced Delineation on Curves	Wellington	Municipal Plan	Wellington	Commissioner District 6	Village Of Wellington, Acme Improvement District
90	W-32	Vision Zero	Greenview Shores Boulevard	Install signing and striping improvements along in advance of curves to alert drivers to upcoming curves, advisory speed reductions, and highlight lane positioning on curves	Wellington Trace	South Shore Boulevard	Enhanced Delineation on Curves	Wellington	Municipal Plan	Wellington	Commissioner District 6	Village Of Wellington, Acme Improvement District
91	W-34	Vision Zero	Palm Beach Point Boulevard	Install signing and striping improvements along in advance of curves to alert drivers to upcoming curves, advisory speed reductions, and highlight lane positioning on curves	NA	NA	Enhanced Delineation on Curves	Wellington	Municipal Plan	Wellington	Commissioner District 6	Village Of Wellington, Acme Improvement District

Line Number	Project ID	Plan	Name	Project Description	From	To	Type	Municipality	Source	Sponsor	Commissioner District	Governing Body
92	W-35	Vision Zero	Stribling Way	Install signing and striping improvements along in advance of curves to alert drivers to upcoming curves, advisory speed reductions, and highlight lane positioning on curves	Fairlane Farms Road	Lyons Road	Enhanced Delineation on Curves	Wellington	Municipal Plan	Wellington	Commissioner District 6	Village Of Wellington, Acme Improvement District, Lake Worth Drainage District
93	W-36	Vision Zero	40th Street	Install signing and striping improvements along in advance of curves to alert drivers to upcoming curves, advisory speed reductions, and highlight lane positioning on curves	Lake Worth Road	Palm Beach Point Boulevard	Enhanced Delineation on Curves	Wellington	Municipal Plan	Wellington	Commissioner District 6	Village Of Wellington, Acme Improvement District
94	W-37	Vision Zero	Birkdale Road	Install signing and striping improvements along in advance of curves to alert drivers to upcoming curves, advisory speed reductions, and highlight lane positioning on curves	Forest Hill Boulevard	Wellington Trace	Enhanced Delineation on Curves	Wellington	Municipal Plan	Wellington	Commissioner District 6	Village Of Wellington, Acme Improvement District
95	W-38	Vision Zero	Pine Valley Drive	Install signing and striping improvements along in advance of curves to alert drivers to upcoming curves, advisory speed reductions, and highlight lane positioning on curves	Anhinga Drive	Summerwood Circle	Enhanced Delineation on Curves	Wellington	Municipal Plan	Wellington	Commissioner District 6	Village Of Wellington, Acme Improvement District
96	W-39	Vision Zero	Little Ranches Trail	Install signing and striping improvements along in advance of curves to alert drivers to upcoming curves, advisory speed reductions, and highlight lane positioning on curves	Southern Boulevard	Acme Road	Enhanced Delineation on Curves	Wellington	Municipal Plan	Wellington	Commissioner District 6	Village Of Wellington, Village Of Royal Palm Beach, Acme Improvement District, Indian Trail Improvement District
97	W-4	Bike and Pedestrian Circulation Plan	Greenview Shores Boulevard	This will complete a 6.4-mile bicycle loop in the western area of Wellington, as it will connect to the existing bicycle lanes on	Wellington Trace	Aero Club Drive	Bike Lane	Wellington	Municipal Plan	Wellington	Commissioner District 6	Village Of Wellington, Acme Improvement District

Line Number	Project ID	Plan	Name	Project Description	From	To	Type	Municipality	Source	Sponsor	Commissioner District	Governing Body
				Greenview Shores and the four-foot shoulderon Aero Club Drive that is scheduled for construction in fiscal year 2021-2022.								
98	W-40	Vision Zero	Doubletree Trail	Install flashing beacons on advance warning signs and stop signs to enhance conspicuity of upcoming intersections or changes in roadway alignment	Greentree Trail	Big Blue Trace	Advanced Warning Signs and Flashing Beacons	Wellington	Municipal Plan	Wellington	Commissioner District 6	Village Of Wellington, Acme Improvement District
99	W-41	Vision Zero	Forest Hill Boulevard	Install flashing beacons on advance warning signs and stop signs to enhance conspicuity of upcoming intersections or changes in roadway alignment	Southern Boulevard	South State Road 7	Advanced Warning Signs and Flashing Beacons	Wellington	Municipal Plan	Wellington	Commissioner District 6	Village Of Wellington, Village Of Royal Palm Beach, Acme Improvement District, Indian Trail Improvement District, Lake Worth Drainage District, Loxahatchee Groves Water Control District
100	W-42	Vision Zero	Wellington Trace	Install flashing beacons on advance warning signs and stop signs to enhance conspicuity of upcoming intersections or changes in roadway alignment	Greenbrier Boulevard	Forest Hill Boulevard	Advanced Warning Signs and Flashing Beacons	Wellington	Municipal Plan	Wellington	Commissioner District 6	Village Of Wellington, Acme Improvement District
101	W-43	Vision Zero	South Shore Boulevard	Install flashing beacons on advance warning signs and stop signs to enhance conspicuity of upcoming intersections or changes in roadway alignment	Forest Hill Boulevard	Lake Worth Road	Advanced Warning Signs and Flashing Beacons	Wellington	Municipal Plan	Wellington	Commissioner District 6	Village Of Wellington, Acme Improvement District
102	W-44	Vision Zero	Greenview Shores Boulevard	Install flashing beacons on advance warning signs and stop signs to enhance conspicuity of upcoming intersections or changes in roadway alignment	Wellington Trace	South Shore Boulevard	Advanced Warning Signs and Flashing Beacons	Wellington	Municipal Plan	Wellington	Commissioner District 6	Village Of Wellington, Acme Improvement District
103	W-45	Vision Zero	Lake Worth Road	Install flashing beacons on advance warning signs and stop signs to enhance conspicuity of upcoming intersections or changes in roadway alignment	South Shore Boulevard	South State Road 7	Advanced Warning Signs and Flashing Beacons	Wellington	Municipal Plan	Wellington	Commissioner District 6	Village Of Wellington, Acme Improvement District, Lake Worth Drainage District

Line Number	Project ID	Plan	Name	Project Description	From	To	Type	Municipality	Source	Sponsor	Commissioner District	Governing Body
104	W-46	Vision Zero	Aero Club Drive	Install flashing beacons on advance warning signs and stop signs to enhance conspicuity of upcoming intersections or changes in roadway alignment	Greenbriar Boulevard	Binks Forest Drive	Advanced Warning Signs and Flashing Beacons	Wellington	Municipal Plan	Wellington	Commissioner District 6	Village Of Wellington, Acme Improvement District
105	W-47	Vision Zero	Birkdale Drive	Install flashing beacons on advance warning signs and stop signs to enhance conspicuity of upcoming intersections or changes in roadway alignment	Forest Hill Boulevard	Wellington Trace	Advanced Warning Signs and Flashing Beacons	Wellington	Municipal Plan	Wellington	Commissioner District 6	Village Of Wellington, Acme Improvement District
106	W-48	Vision Zero	Greenbrier Boulevard	Install flashing beacons on advance warning signs and stop signs to enhance conspicuity of upcoming intersections or changes in roadway alignment	Aero Club Drive	Greenview Shores Boulevard	Advanced Warning Signs and Flashing Beacons	Wellington	Municipal Plan	Wellington	Commissioner District 6	Village Of Wellington, Acme Improvement District
107	W-49	Vision Zero	120th Avenue	Install flashing beacons on advance warning signs and stop signs to enhance conspicuity of upcoming intersections or changes in roadway alignment	50th Street	Lake Worth Road	Advanced Warning Signs and Flashing Beacons	Wellington	Municipal Plan	Wellington	Commissioner District 6	Village Of Wellington, Acme Improvement District
108	W-5	Bike and Pedestrian Circulation Plan	Greenbriar Boulevard	This will complete a 6.4-mile bicycle loop in the western area of Wellington, as it will connect to the existing bicycle lanes on Greenview Shores and the four-foot shoulderon Aero Club Drive that is scheduled for construction in fiscal year 2021-2022.	Aero Club Drive	Greeniew Shores Boulevard	Bike Lane	Wellington	Municipal Plan	Wellington	Commissioner District 6	Village Of Wellington, Acme Improvement District
109	W-50	Vision Zero	Forest Hill Boulevard	Improve intersections along the corridor to improve sight distance, reconfigure left turn lanes, improve signing and striping, and install roundabouts	Southern Boulevard	South State Road 7	Improve Intersection Geometry for Left and Right Turns	Wellington	Municipal Plan	Wellington	Commissioner District 6	Village Of Wellington, Village Of Royal Palm Beach, Acme Improvement District, Indian Trail Improvement District, Lake Worth Drainage District, Loxahatchee Groves Water Control District

Line Number	Project ID	Plan	Name	Project Description	From	To	Type	Municipality	Source	Sponsor	Commissioner District	Governing Body
110	W-51	Vision Zero	Wellington Trace	Improve intersections along the corridor to improve sight distance, reconfigure left turn lanes, improve signing and striping, and install roundabouts	Greenbrier Boulevard	Forest Hill Boulevard	Improve Intersection Geometry for Left and Right Turns	Wellington	Municipal Plan	Wellington	Commissioner District 6	Village Of Wellington, Acme Improvement District
111	W-52	Vision Zero	South Shore Boulevard	Improve intersections along the corridor to improve sight distance, reconfigure left turn lanes, improve signing and striping, and install roundabouts	Forest Hill Boulevard	Lake Worth Road	Improve Intersection Geometry for Left and Right Turns	Wellington	Municipal Plan	Wellington	Commissioner District 6	Village Of Wellington, Acme Improvement District
112	W-53	Vision Zero	Greenview Shores Boulevard	Improve intersections along the corridor to improve sight distance, reconfigure left turn lanes, improve signing and striping, and install roundabouts	Wellington Trace	South Shore Boulevard	Improve Intersection Geometry for Left and Right Turns	Wellington	Municipal Plan	Wellington	Commissioner District 6	Village Of Wellington, Acme Improvement District
113	W-54	Vision Zero	Lake Worth Road	Improve intersections along the corridor to improve sight distance, reconfigure left turn lanes, improve signing and striping, and install roundabouts	South Shore Boulevard	C-8 Canal	Improve Intersection Geometry for Left and Right Turns	Wellington	Municipal Plan	Wellington	Commissioner District 6	Village Of Wellington, Acme Improvement District
114	W-56	Vision Zero	Aero Club Drive	Improve intersections along the corridor to improve sight distance, reconfigure left turn lanes, improve signing and striping, and install roundabouts	Greenbriar Boulevard	Binks Forest Drive	Improve Intersection Geometry for Left and Right Turns	Wellington	Municipal Plan	Wellington	Commissioner District 6	Village Of Wellington, Acme Improvement District
115	W-57	Vision Zero	Stribling Way	Improve intersections along the corridor to improve sight distance, reconfigure left turn lanes, improve signing and striping, and install roundabouts	Fairlane Farms Road	Lyons Road	Improve Intersection Geometry for Left and Right Turns	Wellington	Municipal Plan	Wellington	Commissioner District 6	Village Of Wellington, Acme Improvement District, Lake Worth Drainage District
116	W-58	Vision Zero	Palm Beach Point Boulevard	Improve intersections along the corridor to improve sight distance, reconfigure left turn lanes, improve signing and striping, and install roundabouts	Ousley Farms Road	40th Street	Improve Intersection Geometry for Left and Right Turns	Wellington	Municipal Plan	Wellington	Commissioner District 6	Village Of Wellington, Acme Improvement District

Line Number	Project ID	Plan	Name	Project Description	From	To	Type	Municipality	Source	Sponsor	Commissioner District	Governing Body
117	W-59	Vision Zero	Birkdale Drive	Improve intersections along the corridor to improve sight distance, reconfigure left turn lanes, improve signing and striping, and install roundabouts	Forest Hill Boulevard	Wellington Trace	Improve Intersection Geometry for Left and Right Turns	Wellington	Municipal Plan	Wellington	Commissioner District 6	Village Of Wellington, Acme Improvement District
118	W-6	Bike and Pedestrian Circulation Plan	C-2 Canal	This pathway would span the length from Forest Hill Boulevard to Stribling Way on the south. It will also provide a connection to Wellington Green Park, the 10-acre site adjacent to the mall.	Bent Creek Road	Greeniew Shores Boulevard	Multimodal Paths	Wellington	Municipal Plan	Wellington	Commissioner District 6	Village Of Wellington, Acme Improvement District
119	W-60	Vision Zero	Binks Forest	Improve intersections along the corridor to improve sight distance, reconfigure left turn lanes, improve signing and striping, and install roundabouts	NA	NA	Improve Intersection Geometry for Left and Right Turns	Wellington	Municipal Plan	Wellington	Commissioner District 6	Village Of Wellington, Acme Improvement District, Loxahatchee Groves Water Control District
120	W-61	Vision Zero	Cypress Park Drive	Improve intersections along the corridor to improve sight distance, reconfigure left turn lanes, improve signing and striping, and install roundabouts	NA	NA	Improve Intersection Geometry for Left and Right Turns	Wellington	Municipal Plan	Wellington	Commissioner District 6	Village Of Wellington, Acme Improvement District
121	W-62	Vision Zero	Wellington Trace	Install new bike lanes and upgrade existing bike lanes with buffers, pavement markings and signage improvements	Greenview Shores Boulevard	Forest Hill Boulevard	Install Bike Lanes/Multimodal Paths	Wellington	Municipal Plan	Wellington	Commissioner District 6	Village Of Wellington, Acme Improvement District
122	W-63	Vision Zero	South Shore Boulevard	Install new bike lanes and upgrade existing bike lanes with buffers, pavement markings and signage improvements	Forest Hill Boulevard	Lake Worth Road	Install Bike Lanes/Multimodal Paths	Wellington	Municipal Plan	Wellington	Commissioner District 6	Village Of Wellington, Acme Improvement District
123	W-64	Vision Zero	Greenview Shores Boulevard	Install new bike lanes and upgrade existing bike lanes with buffers, pavement markings and signage improvements	Wellington Trace	South Shore Boulevard	Install Bike Lanes/Multimodal Paths	Wellington	Municipal Plan	Wellington	Commissioner District 6	Village Of Wellington, Acme Improvement District
124	W-65	Vision Zero	Big Blue Trace	Install new bike lanes and upgrade existing bike lanes with buffers, pavement markings and signage improvements	Wellington Trace	South Shore	Install Bike Lanes/Multimodal Paths	Wellington	Municipal Plan	Wellington	Commissioner District 6	Village Of Wellington, Acme Improvement District

Line Number	Project ID	Plan	Name	Project Description	From	To	Type	Municipality	Source	Sponsor	Commissioner District	Governing Body
125	W-66	Vision Zero	Greenbrier Boulevard	Install new bike lanes and upgrade existing bike lanes with buffers, pavement markings and signage improvements	Aero Club Drive	Greenview Shores Boulevard	Install Bike Lanes/Multimodal Paths	Wellington	Municipal Plan	Wellington	Commissioner District 6	Village Of Wellington, Acme Improvement District
126	W-67	Vision Zero	Lake Worth Road	Install edgelines and centerline stripes and rumble strips to increase visibility of lane positioning and alert the driver that the vehicle has left the travel lane. Install guardrail to prevent vehicles from entering dangerous conditions	South Shore Boulevard	South State Road 7	Enhanced Edgelines, Centerlines, Guardrail	Wellington	Municipal Plan	Wellington	Commissioner District 6	Village Of Wellington, Acme Improvement District, Lake Worth Drainage District
127	W-68	Vision Zero	Pierson Road	Install edgelines and centerline stripes and rumble strips to increase visibility of lane positioning and alert the driver that the vehicle has left the travel lane. Install guardrail to prevent vehicles from entering dangerous conditions	Ousley Farms Road	Fairline Farms Road	Enhanced Edgelines, Centerlines, Guardrail	Wellington	Municipal Plan	Wellington	Commissioner District 6	Village Of Wellington, Acme Improvement District
128	W-69	Vision Zero	Palm Beach Point Boulevard	Install edgelines and centerline stripes and rumble strips to increase visibility of lane positioning and alert the driver that the vehicle has left the travel lane. Install guardrail to prevent vehicles from entering dangerous conditions	Aero Club Drive	40th Street South	Enhanced Edgelines, Centerlines, Guardrail	Wellington	Municipal Plan	Wellington	Commissioner District 6	Village Of Wellington, Acme Improvement District
129	W-7	Bike and Pedestrian Circulation Plan	C-8 Canal	This pathway would span the length from Forest Hill Boulevard to Stribling Way on the south. It will also provide a connection to Wellington Green Park, the 10-acre site adjacent to the mall. These projects are proposed to be constructed in years FY2024	Forest Hill Boulevard	Stribling Way	Multimodal Paths	Wellington	Municipal Plan	Wellington	Commissioner District 6	Village Of Wellington, Acme Improvement District

Line Number	Project ID	Plan	Name	Project Description	From	To	Type	Municipality	Source	Sponsor	Commissioner District	Governing Body
130	W-70	Vision Zero	Skipton Avenue	Install edgelines and centerline stripes and rumble strips to increase visibility of lane positioning and alert the driver that the vehicle has left the travel lane. Install guardrail to prevent vehicles from entering dangerous conditions	Wellington Trace	Chelmsford Street	Enhanced Edgelines, Centerlines, Guardrail	Wellington	Municipal Plan	Wellington	Commissioner District 6	Village Of Wellington, Acme Improvement District
131	W-71	Vision Zero	50th Street South	Install edgelines and centerline stripes and rumble strips to increase visibility of lane positioning and alert the driver that the vehicle has left the travel lane. Install guardrail to prevent vehicles from entering dangerous conditions	Ousley Farms Road	Homeland Road	Enhanced Edgelines, Centerlines, Guardrail	Wellington	Municipal Plan	Wellington	Commissioner District 6	Village Of Wellington, Acme Improvement District, Lake Worth Drainage District
132	W-72	Vision Zero	40th Street South	Install edgelines and centerline stripes and rumble strips to increase visibility of lane positioning and alert the driver that the vehicle has left the travel lane. Install guardrail to prevent vehicles from entering dangerous conditions	Lake Worth Road	Palm Beach Point Boulevard	Enhanced Edgelines, Centerlines, Guardrail	Wellington	Municipal Plan	Wellington	Commissioner District 6	Village Of Wellington, Acme Improvement District
133	W-73	Vision Zero	Flying Cow Ranch Road	Install edgelines and centerline stripes and rumble strips to increase visibility of lane positioning and alert the driver that the vehicle has left the travel lane. Install guardrail to prevent vehicles from entering dangerous conditions	Southern Boulevard	Indian Mound Road	Enhanced Edgelines, Centerlines, Guardrail	Wellington	Municipal Plan	Wellington	Commissioner District 6	Village Of Wellington, Acme Improvement District, Loxahatchee Groves Water Control District, Pine Tree Water Control District - West Palm Beach
134	W-74	Vision Zero	Northumberland Circle	Install edgelines and centerline stripes and rumble strips to increase visibility of lane positioning and alert the driver that the vehicle has left the travel lane.	Reading Terrace	Northumberland Court	Enhanced Edgelines, Centerlines, Guardrail	Wellington	Municipal Plan	Wellington	Commissioner District 6	Village Of Wellington, Acme Improvement District

Line Number	Project ID	Plan	Name	Project Description	From	To	Type	Municipality	Source	Sponsor	Commissioner District	Governing Body
				Install guardrail to prevent vehicles from entering dangerous conditions								
135	W-75	Vision Zero	Greenbrier Boulevard	Install edgelines and centerline stripes and rumble strips to increase visibility of lane positioning and alert the driver that the vehicle has left the travel lane. Install guardrail to prevent vehicles from entering dangerous conditions	Aero Club Drive	Greenview Shores Boulevard	Enhanced Edgelines, Centerlines, Guardrail	Wellington	Municipal Plan	Wellington	Commissioner District 6	Village Of Wellington, Acme Improvement District
136	W-76	Vision Zero	Acme Road	Install edgelines and centerline stripes and rumble strips to increase visibility of lane positioning and alert the driver that the vehicle has left the travel lane. Install guardrail to prevent vehicles from entering dangerous conditions	Little Ranches Trail	Acme Road	Enhanced Edgelines, Centerlines, Guardrail	Wellington	Municipal Plan	Wellington	Commissioner District 6	Village Of Wellington, Acme Improvement District
137	W-77	Vision Zero	120th Avenue	Install edgelines and centerline stripes and rumble strips to increase visibility of lane positioning and alert the driver that the vehicle has left the travel lane. Install guardrail to prevent vehicles from entering dangerous conditions	50th Street	Pierson Road	Enhanced Edgelines, Centerlines, Guardrail	Wellington	Municipal Plan	Wellington	Commissioner District 6	Village Of Wellington, Acme Improvement District
138	W-78	Vision Zero	Greenview Shores Blvd & Wellington Trace	Upgrade signal hardware with emergency vehicle pre-emption and nearside signal heads, improve signal timing and include a lead pedestrian interval, and remove flashing yellow permissive left turns at intersection with high left turn collisions	NA	NA	Improve Signal Hardware and Operations	Wellington	Municipal Plan	Wellington	Commissioner District 6	Village Of Wellington, Acme Improvement District

Line Number	Project ID	Plan	Name	Project Description	From	To	Type	Municipality	Source	Sponsor	Commissioner District	Governing Body
139	W-79	Vision Zero	Stribling Way & Forest Hill Blvd	Upgrade signal hardware with emergency vehicle pre-emption and nearside signal heads, improve signal timing and include a lead pedestrian interval, and remove flashing yellow permissive left turns at intersection with high left turn collisions	NA	NA	Improve Signal Hardware and Operations	Wellington	Municipal Plan	Wellington	Commissioner District 6	Village Of Wellington, Acme Improvement District
140	W-8	Bike and Pedestrian Circulation Plan	South Shore Boulevard	This project would provide a N/S multi-modal connection, separating horse & riders from biker, pedestrians and multi-modal uses. The existing Pink Bridle Trail is located on the west side of South Shore and extend from 50th street to Pierson Road.	Lake Worth Road	50th Street	Multimodal Paths	Wellington	Municipal Plan	Wellington	Commissioner District 6	Village Of Wellington, Acme Improvement District
141	W-80	Vision Zero	Forest Hill Blvd & Wellington Trace	Upgrade signal hardware with emergency vehicle pre-emption and nearside signal heads, improve signal timing and include a lead pedestrian interval, and remove flashing yellow permissive left turns at intersection with high left turn collisions	NA	NA	Improve Signal Hardware and Operations	Wellington	Municipal Plan	Wellington	Commissioner District 6	Village Of Wellington, Acme Improvement District
142	W-81	Vision Zero	Forest Hill Blvd & Wellington Edge Blvd	Upgrade signal hardware with emergency vehicle pre-emption and nearside signal heads, improve signal timing and include a lead pedestrian interval, and remove flashing yellow permissive left turns at intersection with high left turn collisions	NA	NA	Improve Signal Hardware and Operations	Wellington	Municipal Plan	Wellington	Commissioner District 6	Village Of Wellington, Acme Improvement District

Line Number	Project ID	Plan	Name	Project Description	From	To	Type	Municipality	Source	Sponsor	Commissioner District	Governing Body
143	W-82	Vision Zero	South Shore Blvd & Big Blue Trace	Upgrade signal hardware with emergency vehicle pre-emption and nearside signal heads, improve signal timing and include a lead pedestrian interval, and remove flashing yellow permissive left turns at intersection with high left turn collisions	NA	NA	Improve Signal Hardware and Operations	Wellington	Municipal Plan	Wellington	Commissioner District 6	Village Of Wellington, Acme Improvement District
144	W-83	Vision Zero	Lake Worth Rd & Isles View Dr	Upgrade signal hardware with emergency vehicle pre-emption and nearside signal heads, improve signal timing and include a lead pedestrian interval, and remove flashing yellow permissive left turns at intersection with high left turn collisions	NA	NA	Improve Signal Hardware and Operations	Wellington	Municipal Plan	Wellington	Commissioner District 6	Village Of Wellington, Acme Improvement District
145	W-84	Vision Zero	South Shore Blvd & Lake Worth Road	Upgrade signal hardware with emergency vehicle pre-emption and nearside signal heads, improve signal timing and include a lead pedestrian interval, and remove flashing yellow permissive left turns at intersection with high left turn collisions	NA	NA	Improve Signal Hardware and Operations	Wellington	Municipal Plan	Wellington	Commissioner District 6	Village Of Wellington, Acme Improvement District
146	W-85	Vision Zero	Aero Club Dr/Greenview Shores & Binks Forest Dr	Upgrade signal hardware with emergency vehicle pre-emption and nearside signal heads, improve signal timing and include a lead pedestrian interval, and remove flashing yellow permissive left turns at intersection with high left turn collisions	NA	NA	Improve Signal Hardware and Operations	Wellington	Municipal Plan	Wellington	Commissioner District 6	Village Of Wellington, Acme Improvement District

Line Number	Project ID	Plan	Name	Project Description	From	To	Type	Municipality	Source	Sponsor	Commissioner District	Governing Body
147	W-86	Vision Zero	Wellington Trace & Big Blue Trace	Upgrade signal hardware with emergency vehicle pre-emption and nearside signal heads, improve signal timing and include a lead pedestrian interval, and remove flashing yellow permissive left turns at intersection with high left turn collisions	NA	NA	Improve Signal Hardware and Operations	Wellington	Municipal Plan	Wellington	Commissioner District 6	Village Of Wellington, Acme Improvement District
148	W-87	Vision Zero	South Shore Blvd & Pierson Rd	Upgrade signal hardware with emergency vehicle pre-emption and nearside signal heads, improve signal timing and include a lead pedestrian interval, and remove flashing yellow permissive left turns at intersection with high left turn collisions	NA	NA	Improve Signal Hardware and Operations	Wellington	Municipal Plan	Wellington	Commissioner District 6	Village Of Wellington, Acme Improvement District
149	W-88	Vision Zero	Aero Club Dr & S Club Dr	Upgrade signal hardware with emergency vehicle pre-emption and nearside signal heads, improve signal timing and include a lead pedestrian interval, and remove flashing yellow permissive left turns at intersection with high left turn collisions	NA	NA	Improve Signal Hardware and Operations	Wellington	Municipal Plan	Wellington	Commissioner District 6	Village Of Wellington, Acme Improvement District
150	W-89	Vision Zero	Greenview Shores Blvd & East Driveway	Upgrade signal hardware with emergency vehicle pre-emption and nearside signal heads, improve signal timing and include a lead pedestrian interval, and remove flashing yellow permissive left turns at intersection with high left turn collisions	NA	NA	Improve Signal Hardware and Operations	Wellington	Municipal Plan	Wellington	Commissioner District 6	Village Of Wellington, Acme Improvement District

Line Number	Project ID	Plan	Name	Project Description	From	To	Type	Municipality	Source	Sponsor	Commissioner District	Governing Body
151	W-9	Bike and Pedestrian Circulation Plan	Aero Club Drive	This plan proposes adding four-foot wide asphalt shoulders to the roadways to act as bicycle lanes or adding share the road signs.	Bink's Forest	Greenbriar Boulevard	Add Shoulders	Wellington	Municipal Plan	Wellington	Commissioner District 6	Village Of Wellington, Acme Improvement District
152	W-90	Vision Zero	S Shore Blvd and Forest Hill Blvd	Upgrade signal hardware with emergency vehicle pre-emption and nearside signal heads, improve signal timing and include a lead pedestrian interval, and remove flashing yellow permissive left turns at intersection with high left turn collisions	NA	NA	Improve Signal Hardware and Operations	Wellington	Municipal Plan	Wellington	Commissioner District 6	Village Of Wellington, Acme Improvement District
153	W-91	Vision Zero	Greenview Shores Blvd & Binks Forest	Upgrade signal hardware with emergency vehicle pre-emption and nearside signal heads, improve signal timing and include a lead pedestrian interval, and remove flashing yellow permissive left turns at intersection with high left turn collisions	NA	NA	Improve Signal Hardware and Operations	Wellington	Municipal Plan	Wellington	Commissioner District 6	Village Of Wellington, Acme Improvement District
154	W-92	Vision Zero	Wellington Trace & Skipton Ave	Install high visibility crosswalks, rectangular rapid flashing beacons, and pedestrian refuge islands to improve pedestrian visibility and safety at non-signalized crosswalks	NA	NA	Improve Safety at Unsignalized Intersections	Wellington	Municipal Plan	Wellington	Commissioner District 6	Village Of Wellington, Acme Improvement District
155	W-93	Vision Zero	Morning Glory Dr & Greenview Shores Blvd	Install high visibility crosswalks, rectangular rapid flashing beacons, and pedestrian refuge islands to improve pedestrian visibility and safety at non-signalized crosswalks	NA	NA	Improve Safety at Unsignalized Intersections	Wellington	Municipal Plan	Wellington	Commissioner District 6	Village Of Wellington, Acme Improvement District
156	W-94	Vision Zero	Wellington Trace & Corporate Center Way	Install high visibility crosswalks, rectangular rapid flashing beacons, and pedestrian refuge islands to improve	NA	NA	Improve Safety at Unsignalized Intersections	Wellington	Municipal Plan	Wellington	Commissioner District 6	Village Of Wellington, Acme Improvement District

Line Number	Project ID	Plan	Name	Project Description	From	To	Type	Municipality	Source	Sponsor	Commissioner District	Governing Body
				pedestrian visibility and safety at non-signalized crosswalks								
157	W-95	Vision Zero	Wellington Trace & Mulberry Pl/Hyacinth Pl	Install high visibility crosswalks, rectangular rapid flashing beacons, and pedestrian refuge islands to improve pedestrian visibility and safety at non-signalized crosswalks	NA	NA	Improve Safety at Unsignalized Intersections	Wellington	Municipal Plan	Wellington	Commissioner District 6	Village Of Wellington, Acme Improvement District
158	W-96	Vision Zero	Greenview Shores Blvd & Chatsworth Village Dr	Install high visibility crosswalks, rectangular rapid flashing beacons, and pedestrian refuge islands to improve pedestrian visibility and safety at non-signalized crosswalks	NA	NA	Improve Safety at Unsignalized Intersections	Wellington	Municipal Plan	Wellington	Commissioner District 6	Village Of Wellington, Acme Improvement District
159	W-97	Vision Zero	Greenview Shores Blvd & Periwinkle Pl	Install high visibility crosswalks, rectangular rapid flashing beacons, and pedestrian refuge islands to improve pedestrian visibility and safety at non-signalized crosswalks	NA	NA	Improve Safety at Unsignalized Intersections	Wellington	Municipal Plan	Wellington	Commissioner District 6	Village Of Wellington, Acme Improvement District
160	W-98	Vision Zero	Wellington Trace & Birkdale Dr	Install high visibility crosswalks, rectangular rapid flashing beacons, and pedestrian refuge islands to improve pedestrian visibility and safety at non-signalized crosswalks	NA	NA	Improve Safety at Unsignalized Intersections	Wellington	Municipal Plan	Wellington	Commissioner District 6	Village Of Wellington, Acme Improvement District
161	W-99	Vision Zero	Forest Hill & Guilford Cir/Way	Install high visibility crosswalks, rectangular rapid flashing beacons, and pedestrian refuge islands to improve pedestrian visibility and safety at non-signalized crosswalks	NA	NA	Improve Safety at Unsignalized Intersections	Wellington	Municipal Plan	Wellington	Commissioner District 6	Village Of Wellington, Acme Improvement District

West Palm Beach

Line Number	Project ID	Plan	Name	Project Description	From	To	Type	Municipality	Source	Sponsor	Commissioner District	Governing Body
1	LWB-16	Bicycle Network Plan	Dixie Highway	Will require significant modifications, coordinate with FDOT	NA	NA	Bike Lanes (North-South)	Lake Worth Beach	Municipal Plan	Lake Worth Beach	Commissioner District 7, Commissioner District 2	City Of Lake Worth Beach, Town Of Lantana, City Of West Palm Beach, Lake Worth Community Redevelopment Agency
2	LWB-42	Bicycle Network Plan	Federal Highway	Signing improvement	NA	NA	Share the Road (North-South)	Lake Worth Beach	Municipal Plan	Lake Worth Beach	Commissioner District 7, Commissioner District 2	City Of Lake Worth Beach, Town Of Lantana, City Of West Palm Beach, Lake Worth Community Redevelopment Agency
3	LWB-44	Bicycle Network Plan	FEC Trail	Rail-with-trail project, coordinate with FDOT and SFECC Study	NA	NA	Off-Street Path	Lake Worth Beach	Municipal Plan	Lake Worth Beach	Commissioner District 7, Commissioner District 2, Commissioner District 3	City Of Lake Worth Beach, Town Of Lantana, City Of West Palm Beach, Lake Worth Community Redevelopment Agency
4	PBC-16	Palm Beach County TIM	N JOG RD	Future Road			Future Road	Palm Beach County	Palm Beach County TIM	Palm Beach County	Commissioner District 2	City Of West Palm Beach, Northern Palm Beach County Improvement District
5	PBC-163	Palm Beach County TIM	FL TURNPIKE & ROEBUCK RD	Future Grade Separation			Future Grade Separation	Palm Beach County	Palm Beach County TIM	Palm Beach County	Commissioner District 7, Commissioner District 2	City Of West Palm Beach, Northern Palm Beach County Improvement District
6	PBC-17	Palm Beach County TIM	SR 7	Future Road			Future Road	Palm Beach County	Palm Beach County TIM	Palm Beach County	Commissioner District 2	City Of West Palm Beach, Northern Palm Beach County Improvement District
7	PBC-2	Palm Beach County TIM	WESTGATE AVE	Future Road			Future Road	Palm Beach County	Palm Beach County TIM	Palm Beach County	Commissioner District 7, Commissioner District 2	City Of West Palm Beach
8	PBC-20	Palm Beach County TIM	WESTGATE AVE	Future Road			Future Road	Palm Beach County	Palm Beach County TIM	Palm Beach County	Commissioner District 2	City Of West Palm Beach, West Palm Beach Community Redevelopment Agency
9	PBC-23	Palm Beach County TIM	OKEECHOBEE RELIEVER	Future Road			Future Road	Palm Beach County	Palm Beach County TIM	Palm Beach County	Commissioner District 7, Commissioner District 2	City Of West Palm Beach, Northern Palm Beach County Improvement District
10	PBC-59	Palm Beach County TIM	STATE ROAD 7 EXTENSION	Future Road			Future Road	Palm Beach County	Palm Beach County TIM	Palm Beach County	Commissioner District 6, Commissioner District 2	City Of West Palm Beach, Village Of Royal Palm Beach, Northern Palm Beach County Improvement District

11	PBC-64	Palm Beach County TIM	OKEECHOBEE RELIEVER	Future Road			Future Road	Palm Beach County	Palm Beach County TIM	Palm Beach County	Commissioner District 2	City Of West Palm Beach, Northern Palm Beach County Improvement District
12	PBC-66	Palm Beach County TIM	SR 7	Future Road			Future Road	Palm Beach County	Palm Beach County TIM	Palm Beach County	Commissioner District 6, Commissioner District 2	City Of West Palm Beach, Village Of Royal Palm Beach, Indian Trail Improvement District, Northern Palm Beach County Improvement District
13	PBC-69	Palm Beach County TIM	WESTGATE AVE	Future Road			Future Road	Palm Beach County	Palm Beach County TIM	Palm Beach County	Commissioner District 2	City Of West Palm Beach
14	PBG-121	Palm Beach Gardens Citywide Mobility Plan	Northlake Blvd	NA	Military Trail	Beeline Hwy	Shared Use Path	Palm Beach Gardens	Municipal Plan	Palm Beach Gardens	Commissioner District 1	City Of Palm Beach Gardens, City Of West Palm Beach, Northern Palm Beach County Improvement District
15	PBG-179	Palm Beach Gardens Citywide Mobility Plan	Beeline Hwy	NA	Blue Heron Blvd	Northlake Blvd	Widen 4 to 6 lanes	Palm Beach Gardens	Municipal Plan	Palm Beach Gardens	Commissioner District 1	City Of Riviera Beach, City Of Palm Beach Gardens, City Of West Palm Beach, Northern Palm Beach County Improvement District
16	PBG-180	Palm Beach Gardens Citywide Mobility Plan	Beeline Hwy	NA	Northlake Blvd	Coconut Blvd	Buffered Bike Lanes	Palm Beach Gardens	Municipal Plan	Palm Beach Gardens	Commissioner District 1	City Of Palm Beach Gardens, City Of West Palm Beach, Northern Palm Beach County Improvement District
17	PBG-192	Palm Beach Gardens Citywide Mobility Plan	Northlake Blvd Transit Corridor Study	NA	MacArthur Blvd	Coconut Blvd	Conduct a transit corridor study to determine the type and frequency of transit service to provide to development in the western portion of Palm Beach Gardens. The transit study would also evaluate connectivity to the future rail station either through the southern transit circulator route or direct transit service to future rail service. The study would also evaluate the feasibility of a transit corridor along PGA Blvd and the corridor for the PGA Blvd Beeline to Coconut PD&E study.	Palm Beach Gardens	Municipal Plan	Palm Beach Gardens	Commissioner District 1, Commissioner District 2	City Of Palm Beach Gardens, City Of West Palm Beach, Indian Trail Improvement District, Northern Palm Beach County Improvement District

18	PBG-22	Palm Beach Gardens Citywide Mobility Plan	Beeline Highway (SR 710)	NA	Northlake Blvd	Blue Heron Blvd (SR 708)	Buffered Bike Lanes	Palm Beach Gardens	Municipal Plan	Palm Beach Gardens	Commissioner District 1, Commissioner District 2	City Of Riviera Beach, City Of Palm Beach Gardens, City Of West Palm Beach, Northern Palm Beach County Improvement District
19	PBG-30	Palm Beach Gardens Citywide Mobility Plan	SR 7	NA	60th Street	Northlake Blvd	New 4 lane road	Palm Beach Gardens	Municipal Plan	Palm Beach Gardens	Commissioner District 2	City Of West Palm Beach, Indian Trail Improvement District, Northern Palm Beach County Improvement District
20	PBG-32	Palm Beach Gardens Citywide Mobility Plan	Northlake Blvd	NA	140th Ave	SR 7	Widen 4 to 6 lanes	Palm Beach Gardens	Municipal Plan	Palm Beach Gardens	Commissioner District 6, Commissioner District 1, Commissioner District 2	City Of Palm Beach Gardens, City Of West Palm Beach, Indian Trail Improvement District, Northern Palm Beach County Improvement District
21	PBIA-1	PBIADowntown West Palm Beach Grade-Separated Autonomous Connector (APM)	TriRail Connection	Proposed grade-separated automated people mover system connecting Palm Beach International Airport (PBIA) to Downtown West Palm Beach via an elevated, dedicated guideway using autonomous vehicle technology			Proposed grade-separated automated people mover system connecting Palm Beach International Airport (PBIA) to Downtown West Palm Beach via an elevated, dedicated guideway using autonomous vehicle technology		Local	PBC / PBIA	Commissioner District 7, Commissioner District 2	City Of West Palm Beach, West Palm Beach Community Redevelopment Agency
22	PBIA-16	PBIADowntown West Palm Beach Grade-Separated Autonomous Connector (APM)	Untitled path	Proposed grade-separated automated people mover system connecting Palm Beach International Airport (PBIA) to Downtown West Palm Beach via an elevated, dedicated guideway using autonomous vehicle technology			Proposed grade-separated automated people mover system connecting Palm Beach International Airport (PBIA) to Downtown West Palm Beach via an elevated, dedicated guideway using autonomous vehicle technology		Local	PBC / PBIA	Commissioner District 7	City Of West Palm Beach, West Palm Beach Community Redevelopment Agency, Northern Palm Beach County Improvement District
23	PBIA-19	PBIADowntown West Palm Beach Grade-Separated Autonomous Connector (APM)	WPB - TOD	Proposed grade-separated automated people mover system connecting Palm Beach International Airport (PBIA) to Downtown West Palm Beach via an elevated, dedicated guideway using autonomous vehicle technology			Proposed grade-separated automated people mover system connecting Palm Beach International Airport (PBIA) to Downtown West Palm Beach via an elevated, dedicated guideway using autonomous vehicle technology		Local	PBC / PBIA	Commissioner District 2	City Of West Palm Beach

24	PBIA-2	PBIADowntown West Palm Beach Grade-Separated Autonomous Connector (APM)	Downtown		Proposed grade-separated automated people mover system connecting Palm Beach International Airport (PBIA) to Downtown West Palm Beach via an elevated, dedicated guideway using autonomous vehicle technology	Proposed grade-separated automated people mover system connecting Palm Beach International Airport (PBIA) to Downtown West Palm Beach via an elevated, dedicated guideway using autonomous vehicle technology	Local	PBC / PBIA	Commissioner District 7, Commissioner District 2	City Of West Palm Beach, West Palm Beach Community Redevelopment Agency
25	PBIA-3	PBIADowntown West Palm Beach Grade-Separated Autonomous Connector (APM)	Okeechobee		Proposed grade-separated automated people mover system connecting Palm Beach International Airport (PBIA) to Downtown West Palm Beach via an elevated, dedicated guideway using autonomous vehicle technology	Proposed grade-separated automated people mover system connecting Palm Beach International Airport (PBIA) to Downtown West Palm Beach via an elevated, dedicated guideway using autonomous vehicle technology	Local	PBC / PBIA	Commissioner District 7, Commissioner District 6, Commissioner District 2	City Of West Palm Beach, Village Of Royal Palm Beach, West Palm Beach Community Redevelopment Agency, Westgate/Belvedere Community Redevelopment Agency, Lake Worth Drainage District, Northern Palm Beach County Improvement District
26	PBIA-57	PBIADowntown West Palm Beach Grade-Separated Autonomous Connector (APM)		8111	Proposed grade-separated automated people mover system connecting Palm Beach International Airport (PBIA) to Downtown West Palm Beach via an elevated, dedicated guideway using autonomous vehicle technology	Proposed grade-separated automated people mover system connecting Palm Beach International Airport (PBIA) to Downtown West Palm Beach via an elevated, dedicated guideway using autonomous vehicle technology	Local	PBC / PBIA	Commissioner District 2	City Of West Palm Beach
27	PBIA-60	PBIADowntown West Palm Beach Grade-Separated Autonomous Connector (APM)	Phipps Park		Proposed grade-separated automated people mover system connecting Palm Beach International Airport (PBIA) to Downtown West Palm Beach via an elevated, dedicated guideway using autonomous vehicle technology	Proposed grade-separated automated people mover system connecting Palm Beach International Airport (PBIA) to Downtown West Palm Beach via an elevated, dedicated guideway using autonomous vehicle technology	Local	PBC / PBIA	Commissioner District 2	City Of West Palm Beach
28	PBIA-62	PBIADowntown West Palm Beach Grade-Separated Autonomous	South Dixie		Proposed grade-separated automated people mover system connecting Palm Beach International Airport (PBIA) to Downtown West	Proposed grade-separated automated people mover system connecting Palm Beach International Airport (PBIA) to Downtown West	Local	PBC / PBIA	Commissioner District 2	City Of West Palm Beach

		Connector (APM)		Palm Beach via an elevated, dedicated guideway using autonomous vehicle technology	Palm Beach via an elevated, dedicated guideway using autonomous vehicle technology				
29	PBIA-63	PBIADowntown West Palm Beach Grade-Separated Autonomous Connector (APM)	South Dixie	Proposed grade-separated automated people mover system connecting Palm Beach International Airport (PBIA) to Downtown West Palm Beach via an elevated, dedicated guideway using autonomous vehicle technology	Proposed grade-separated automated people mover system connecting Palm Beach International Airport (PBIA) to Downtown West Palm Beach via an elevated, dedicated guideway using autonomous vehicle technology	Local	PBC / PBIA	Commissioner District 2	City Of West Palm Beach
30	PBIA-64	PBIADowntown West Palm Beach Grade-Separated Autonomous Connector (APM)	South Dixie	Proposed grade-separated automated people mover system connecting Palm Beach International Airport (PBIA) to Downtown West Palm Beach via an elevated, dedicated guideway using autonomous vehicle technology	Proposed grade-separated automated people mover system connecting Palm Beach International Airport (PBIA) to Downtown West Palm Beach via an elevated, dedicated guideway using autonomous vehicle technology	Local	PBC / PBIA	Commissioner District 2	City Of West Palm Beach
31	PBIA-65	PBIADowntown West Palm Beach Grade-Separated Autonomous Connector (APM)	South Dixie	Proposed grade-separated automated people mover system connecting Palm Beach International Airport (PBIA) to Downtown West Palm Beach via an elevated, dedicated guideway using autonomous vehicle technology	Proposed grade-separated automated people mover system connecting Palm Beach International Airport (PBIA) to Downtown West Palm Beach via an elevated, dedicated guideway using autonomous vehicle technology	Local	PBC / PBIA	Commissioner District 2	City Of West Palm Beach
32	PBIA-66	PBIADowntown West Palm Beach Grade-Separated Autonomous Connector (APM)	Norton Museum	Proposed grade-separated automated people mover system connecting Palm Beach International Airport (PBIA) to Downtown West Palm Beach via an elevated, dedicated guideway using autonomous vehicle technology	Proposed grade-separated automated people mover system connecting Palm Beach International Airport (PBIA) to Downtown West Palm Beach via an elevated, dedicated guideway using autonomous vehicle technology	Local	PBC / PBIA	Commissioner District 2	City Of West Palm Beach

33	PBIA-67	PBIADowntown West Palm Beach Grade-Separated Autonomous Connector (APM)	PBAU	Proposed grade-separated automated people mover system connecting Palm Beach International Airport (PBIA) to Downtown West Palm Beach via an elevated, dedicated guideway using autonomous vehicle technology	Proposed grade-separated automated people mover system connecting Palm Beach International Airport (PBIA) to Downtown West Palm Beach via an elevated, dedicated guideway using autonomous vehicle technology	Local	PBC / PBIA	Commissioner District 2	City Of West Palm Beach
34	PBIA-68	PBIADowntown West Palm Beach Grade-Separated Autonomous Connector (APM)	Station - Transfer Station	Proposed grade-separated automated people mover system connecting Palm Beach International Airport (PBIA) to Downtown West Palm Beach via an elevated, dedicated guideway using autonomous vehicle technology	Proposed grade-separated automated people mover system connecting Palm Beach International Airport (PBIA) to Downtown West Palm Beach via an elevated, dedicated guideway using autonomous vehicle technology	Local	PBC / PBIA	Commissioner District 2	City Of West Palm Beach
35	PBIA-69	PBIADowntown West Palm Beach Grade-Separated Autonomous Connector (APM)	WPB Tent Site	Proposed grade-separated automated people mover system connecting Palm Beach International Airport (PBIA) to Downtown West Palm Beach via an elevated, dedicated guideway using autonomous vehicle technology	Proposed grade-separated automated people mover system connecting Palm Beach International Airport (PBIA) to Downtown West Palm Beach via an elevated, dedicated guideway using autonomous vehicle technology	Local	PBC / PBIA	Commissioner District 2	City Of West Palm Beach, West Palm Beach Community Redevelopment Agency
36	PBIA-7	PBIADowntown West Palm Beach Grade-Separated Autonomous Connector (APM)	APM South	Proposed grade-separated automated people mover system connecting Palm Beach International Airport (PBIA) to Downtown West Palm Beach via an elevated, dedicated guideway using autonomous vehicle technology	Proposed grade-separated automated people mover system connecting Palm Beach International Airport (PBIA) to Downtown West Palm Beach via an elevated, dedicated guideway using autonomous vehicle technology	Local	PBC / PBIA	Commissioner District 7, Commissioner District 2, Commissioner District 4	City Of Boynton Beach, Town Of Hypoluxo, City Of Lake Worth Beach, City Of Boca Raton, City Of Delray Beach, Town Of Lantana, City Of West Palm Beach, West Palm Beach Community Redevelopment Agency, Delray Beach Community Redevelopment Agency, Lake Worth Community Redevelopment Agency, Boca Raton Community Redevelopment Agency, Boynton Beach

									Community Redevelopment Agency
37	PBIA-70	PBIADowntown West Palm Beach Grade-Separated Autonomous Connector (APM)	Station - Convention Center	Proposed grade-separated automated people mover system connecting Palm Beach International Airport (PBIA) to Downtown West Palm Beach via an elevated, dedicated guideway using autonomous vehicle technology	Proposed grade-separated automated people mover system connecting Palm Beach International Airport (PBIA) to Downtown West Palm Beach via an elevated, dedicated guideway using autonomous vehicle technology	Local	PBC / PBIA	Commissioner District 2	City Of West Palm Beach, West Palm Beach Community Redevelopment Agency
38	PBIA-71	PBIADowntown West Palm Beach Grade-Separated Autonomous Connector (APM)	Station -Marriott	Proposed grade-separated automated people mover system connecting Palm Beach International Airport (PBIA) to Downtown West Palm Beach via an elevated, dedicated guideway using autonomous vehicle technology	Proposed grade-separated automated people mover system connecting Palm Beach International Airport (PBIA) to Downtown West Palm Beach via an elevated, dedicated guideway using autonomous vehicle technology	Local	PBC / PBIA	Commissioner District 2	City Of West Palm Beach, West Palm Beach Community Redevelopment Agency
39	PBIA-72	PBIADowntown West Palm Beach Grade-Separated Autonomous Connector (APM)	Station - CityPlace	Proposed grade-separated automated people mover system connecting Palm Beach International Airport (PBIA) to Downtown West Palm Beach via an elevated, dedicated guideway using autonomous vehicle technology	Proposed grade-separated automated people mover system connecting Palm Beach International Airport (PBIA) to Downtown West Palm Beach via an elevated, dedicated guideway using autonomous vehicle technology	Local	PBC / PBIA	Commissioner District 2	City Of West Palm Beach, West Palm Beach Community Redevelopment Agency
40	PBIA-73	PBIADowntown West Palm Beach Grade-Separated Autonomous Connector (APM)	Station - Seaboard	Proposed grade-separated automated people mover system connecting Palm Beach International Airport (PBIA) to Downtown West Palm Beach via an elevated, dedicated guideway using autonomous vehicle technology	Proposed grade-separated automated people mover system connecting Palm Beach International Airport (PBIA) to Downtown West Palm Beach via an elevated, dedicated guideway using autonomous vehicle technology	Local	PBC / PBIA	Commissioner District 2	City Of West Palm Beach, West Palm Beach Community Redevelopment Agency

41	PBIA-74	PBIADowntown West Palm Beach Grade-Separated Autonomous Connector (APM)	Station - Brightline	Proposed grade-separated automated people mover system connecting Palm Beach International Airport (PBIA) to Downtown West Palm Beach via an elevated, dedicated guideway using autonomous vehicle technology	Proposed grade-separated automated people mover system connecting Palm Beach International Airport (PBIA) to Downtown West Palm Beach via an elevated, dedicated guideway using autonomous vehicle technology	Local	PBC / PBIA	Commissioner District 2	City Of West Palm Beach, West Palm Beach Community Redevelopment Agency
42	PBIA-75	PBIADowntown West Palm Beach Grade-Separated Autonomous Connector (APM)	PBL Service Roads	Proposed grade-separated automated people mover system connecting Palm Beach International Airport (PBIA) to Downtown West Palm Beach via an elevated, dedicated guideway using autonomous vehicle technology	Proposed grade-separated automated people mover system connecting Palm Beach International Airport (PBIA) to Downtown West Palm Beach via an elevated, dedicated guideway using autonomous vehicle technology	Local	PBC / PBIA	Commissioner District 7	City Of West Palm Beach, Northern Palm Beach County Improvement District
43	PBIA-76	PBIADowntown West Palm Beach Grade-Separated Autonomous Connector (APM)	Historic NW Neighborhood	Proposed grade-separated automated people mover system connecting Palm Beach International Airport (PBIA) to Downtown West Palm Beach via an elevated, dedicated guideway using autonomous vehicle technology	Proposed grade-separated automated people mover system connecting Palm Beach International Airport (PBIA) to Downtown West Palm Beach via an elevated, dedicated guideway using autonomous vehicle technology	Local	PBC / PBIA	Commissioner District 7, Commissioner District 2	City Of West Palm Beach, West Palm Beach Community Redevelopment Agency
44	PBIA-77	PBIADowntown West Palm Beach Grade-Separated Autonomous Connector (APM)	Station - Court House	Proposed grade-separated automated people mover system connecting Palm Beach International Airport (PBIA) to Downtown West Palm Beach via an elevated, dedicated guideway using autonomous vehicle technology	Proposed grade-separated automated people mover system connecting Palm Beach International Airport (PBIA) to Downtown West Palm Beach via an elevated, dedicated guideway using autonomous vehicle technology	Local	PBC / PBIA	Commissioner District 7	City Of West Palm Beach, West Palm Beach Community Redevelopment Agency
45	PBIA-78	PBIADowntown West Palm Beach Grade-Separated Autonomous Connector (APM)	Station - NoRa	Proposed grade-separated automated people mover system connecting Palm Beach International Airport (PBIA) to Downtown West Palm Beach via an elevated, dedicated guideway using	Proposed grade-separated automated people mover system connecting Palm Beach International Airport (PBIA) to Downtown West Palm Beach via an elevated, dedicated guideway using	Local	PBC / PBIA	Commissioner District 7	City Of West Palm Beach, West Palm Beach Community Redevelopment Agency

				autonomous vehicle technology	autonomous vehicle technology				
46	PBIA-79	PBIADowntown West Palm Beach Grade-Separated Autonomous Connector (APM)	Palm Beach Outlet	Proposed grade-separated automated people mover system connecting Palm Beach International Airport (PBIA) to Downtown West Palm Beach via an elevated, dedicated guideway using autonomous vehicle technology	Proposed grade-separated automated people mover system connecting Palm Beach International Airport (PBIA) to Downtown West Palm Beach via an elevated, dedicated guideway using autonomous vehicle technology	Local	PBC / PBIA	Commissioner District 7	City Of West Palm Beach
47	PBIA-8	PBIADowntown West Palm Beach Grade-Separated Autonomous Connector (APM)	APM North	Proposed grade-separated automated people mover system connecting Palm Beach International Airport (PBIA) to Downtown West Palm Beach via an elevated, dedicated guideway using autonomous vehicle technology	Proposed grade-separated automated people mover system connecting Palm Beach International Airport (PBIA) to Downtown West Palm Beach via an elevated, dedicated guideway using autonomous vehicle technology	Local	PBC / PBIA	Commissioner District 7, Commissioner District 1	Town Of Juno Beach, Town Of Jupiter, City Of Riviera Beach, Town Of Lake Park, City Of Palm Beach Gardens, Village Of Tequesta, Village Of North Palm Beach, City Of West Palm Beach, West Palm Beach Community Redevelopment Agency, Northwood Community Redevelopment Agency, Riviera Beach Community Redevelopment Agency, Jupiter Community Redevelopment Agency
48	PBIA-80	PBIADowntown West Palm Beach Grade-Separated Autonomous Connector (APM)	Good Samaritan	Proposed grade-separated automated people mover system connecting Palm Beach International Airport (PBIA) to Downtown West Palm Beach via an elevated, dedicated guideway using autonomous vehicle technology	Proposed grade-separated automated people mover system connecting Palm Beach International Airport (PBIA) to Downtown West Palm Beach via an elevated, dedicated guideway using autonomous vehicle technology	Local	PBC / PBIA	Commissioner District 7	City Of West Palm Beach, West Palm Beach Community Redevelopment Agency
49	PBIA-81	PBIADowntown West Palm Beach Grade-Separated Autonomous	Tamarind	Proposed grade-separated automated people mover system connecting Palm Beach International Airport (PBIA) to Downtown West	Proposed grade-separated automated people mover system connecting Palm Beach International Airport (PBIA) to Downtown West	Local	PBC / PBIA	Commissioner District 7	City Of West Palm Beach, West Palm Beach Community Redevelopment Agency

		Connector (APM)		Palm Beach via an elevated, dedicated guideway using autonomous vehicle technology	Palm Beach via an elevated, dedicated guideway using autonomous vehicle technology				
50	PBIA-82	PBIADowntown West Palm Beach Grade-Separated Autonomous Connector (APM)	Roosevelt Estates	Proposed grade-separated automated people mover system connecting Palm Beach International Airport (PBIA) to Downtown West Palm Beach via an elevated, dedicated guideway using autonomous vehicle technology	Proposed grade-separated automated people mover system connecting Palm Beach International Airport (PBIA) to Downtown West Palm Beach via an elevated, dedicated guideway using autonomous vehicle technology	Local	PBC / PBIA	Commissioner District 7	City Of West Palm Beach
51	PBIA-83	PBIADowntown West Palm Beach Grade-Separated Autonomous Connector (APM)	Northwood	Proposed grade-separated automated people mover system connecting Palm Beach International Airport (PBIA) to Downtown West Palm Beach via an elevated, dedicated guideway using autonomous vehicle technology	Proposed grade-separated automated people mover system connecting Palm Beach International Airport (PBIA) to Downtown West Palm Beach via an elevated, dedicated guideway using autonomous vehicle technology	Local	PBC / PBIA	Commissioner District 7	City Of West Palm Beach, Northwood Community Redevelopment Agency
52	PBIA-84	PBIADowntown West Palm Beach Grade-Separated Autonomous Connector (APM)	36th Street	Proposed grade-separated automated people mover system connecting Palm Beach International Airport (PBIA) to Downtown West Palm Beach via an elevated, dedicated guideway using autonomous vehicle technology	Proposed grade-separated automated people mover system connecting Palm Beach International Airport (PBIA) to Downtown West Palm Beach via an elevated, dedicated guideway using autonomous vehicle technology	Local	PBC / PBIA	Commissioner District 7	City Of West Palm Beach, Northwood Community Redevelopment Agency
53	PBIA-85	PBIADowntown West Palm Beach Grade-Separated Autonomous Connector (APM)	45th Street	Proposed grade-separated automated people mover system connecting Palm Beach International Airport (PBIA) to Downtown West Palm Beach via an elevated, dedicated guideway using autonomous vehicle technology	Proposed grade-separated automated people mover system connecting Palm Beach International Airport (PBIA) to Downtown West Palm Beach via an elevated, dedicated guideway using autonomous vehicle technology	Local	PBC / PBIA	Commissioner District 7	City Of West Palm Beach, Northwood Community Redevelopment Agency

54	PBIA-86	PBIADowntown West Palm Beach Grade-Separated Autonomous Connector (APM)	Manatee Lagoon	Proposed grade-separated automated people mover system connecting Palm Beach International Airport (PBIA) to Downtown West Palm Beach via an elevated, dedicated guideway using autonomous vehicle technology			Proposed grade-separated automated people mover system connecting Palm Beach International Airport (PBIA) to Downtown West Palm Beach via an elevated, dedicated guideway using autonomous vehicle technology		Local	PBC / PBIA	Commissioner District 7	City Of Riviera Beach, City Of West Palm Beach, Northwood Community Redevelopment Agency, Riviera Beach Community Redevelopment Agency
55	PBTPA-1	Okeechobee Blvd & SR 7 Multimodal Corridor Study	Multimodal Corridor Study	The study corridor passes through parts of Palm Beach County, the Village of Wellington, the Village of Royal Palm Beach, and the City of West Palm Beach. The region has several north/south transit lines, but a rapid and reliable east/west line to connect communities to regional transit systems like Tri-Rail and Brightline is needed.	the Mall at Wellington Green	Rosemary Ave	Multimodal Corridor Study	NA	Palm Beach MPO Plan	Palm Beach MPO	Commissioner District 7, Commissioner District 6, Commissioner District 2	Village Of Wellington, City Of West Palm Beach, Village Of Royal Palm Beach, West Palm Beach Community Redevelopment Agency, Westgate/Belvedere Community Redevelopment Agency, Lake Worth Drainage District, Northern Palm Beach County Improvement District
56	PBTPA-1003	Vision 2050 LRTP	SUN Trail North-South along Atlantic Coast	Completion of the SUN Trail and East Coast Greenway, generally along the US1 or A1A corridor, from Broward County to Martin County.			Completion of the SUN Trail and East Coast Greenway, generally along the US1 or A1A corridor, from Broward County to Martin County.	Multiple	Palm Beach MPO Plan	Palm Beach MPO	Commissioner District 7, Commissioner District 1, Commissioner District 2, Commissioner District 4	Town Of Manalapan, City Of Boynton Beach, Town Of Juno Beach, Town Of Highland Beach, Town Of Ocean Ridge, Town Of Briny Breezes, Town Of Jupiter, City Of Riviera Beach, Town Of Gulf Stream, City Of Lake Worth Beach, City Of Boca Raton, City Of Delray Beach, Town Of Lantana, City Of Palm Beach Gardens, Village Of Tequesta, Village Of North Palm Beach, City Of West Palm Beach, West Palm Beach Community Redevelopment Agency, Delray Beach Community Redevelopment Agency, Lake Worth Community Redevelopment

										Agency, Northwood Community Redevelopment Agency, Riviera Beach Community Redevelopment Agency, Jupiter Community Redevelopment Agency
57	PBTPA-1004	Vision 2050 LRTP	SUN Trail along SR 80	Completion of the SUN Trail from the Atlantic Coast to the Lake Okeechobee Scenic Trail.	Completion of the SUN Trail from the Atlantic Coast to the Lake Okeechobee Scenic Trail.	Multiple	Palm Beach MPO Plan	Palm Beach MPO	Commissioner District 6, Commissioner District 2, Commissioner District 3	City Of South Bay, City Of Belle Glade, Village Of Wellington, City Of West Palm Beach, Village Of Royal Palm Beach, Belle Glade Community Redevelopment Agency, Acme Improvement District, East Shore Water Control District, Highland Glades Drainage District, Indian Trail Improvement District, Lake Worth Drainage District, Loxahatchee Groves Water Control District, Northern Palm Beach County Improvement District, South Florida Conservancy District, South Shore Drainage District
58	PBTPA-1021	Vision 2050 LRTP	SR 805/SR 5 (Dixie Hwy)	Jurisdiction: West Palm Beach. Project Bounds: Albemarle Rd - SR 704 (Okeechobee Blvd). Description: .	Jurisdiction: West Palm Beach. Project Bounds: Albemarle Rd - SR 704 (Okeechobee Blvd). Description: .	West Palm Beach	Palm Beach MPO Plan	Palm Beach MPO	Commissioner District 2	City Of West Palm Beach, West Palm Beach Community Redevelopment Agency
59	PBTPA-1023	Vision 2050 LRTP	SR 5 (US 1)	Jurisdiction: West Palm Beach. Project Bounds: 25 St. - 42 St. Description: .	Jurisdiction: West Palm Beach. Project Bounds: 25 St. - 42 St. Description: .	West Palm Beach	Palm Beach MPO Plan	Palm Beach MPO	Commissioner District 7	City Of West Palm Beach, Northwood Community Redevelopment Agency
60	PBTPA-1027	Vision 2050 LRTP	SR 5 (US 1)	Jurisdiction: Riviera Beach. Project Bounds: 59 St - Northlake Blvd. Description: .	Jurisdiction: Riviera Beach. Project Bounds: 59 St - Northlake Blvd. Description: .	Multiple	Palm Beach MPO Plan	Palm Beach MPO	Commissioner District 7, Commissioner District 1	City Of Riviera Beach, Town Of Lake Park, Village Of North Palm Beach, City Of West Palm Beach, Northwood Community Redevelopment

										Agency, Riviera Beach Community Redevelopment Agency
61	PBTPA-1028	Vision 2050 LRTP	SR 5 (US 1)	Jurisdiction: West Palm Beach. Project Bounds: Quadrille Blvd - 25 St. Description: .	Jurisdiction: West Palm Beach. Project Bounds: Quadrille Blvd - 25 St. Description: .	West Palm Beach	Palm Beach MPO Plan	Palm Beach MPO	Commissioner District 7	City Of West Palm Beach, West Palm Beach Community Redevelopment Agency, Northwood Community Redevelopment Agency
62	PBTPA-1034	Vision 2050 LRTP	Parker Ave.	Jurisdiction: West Palm Beach. Project Bounds: Southern Blvd - Okeechobee Blvd. Description: .	Jurisdiction: West Palm Beach. Project Bounds: Southern Blvd - Okeechobee Blvd. Description: .	West Palm Beach	Palm Beach MPO Plan	Palm Beach MPO	Commissioner District 2, Commissioner District 3	City Of West Palm Beach, West Palm Beach Community Redevelopment Agency
63	PBTPA-1035	Vision 2050 LRTP	Barack Obama Hwy	Jurisdiction: Riviera Beach. Project Bounds: 45 St - Blue Heron Blvd. Description: .	Jurisdiction: Riviera Beach. Project Bounds: 45 St - Blue Heron Blvd. Description: .	Multiple	Palm Beach MPO Plan	Palm Beach MPO	Commissioner District 7	City Of Riviera Beach, City Of West Palm Beach, Riviera Beach Community Redevelopment Agency
64	PBTPA-1038	Vision 2050 LRTP	Australian Avenue	Jurisdiction: West Palm Beach. Project Bounds: 7th Street to Banyan Boulevard. Description: Complete Streets / County Opportunities .	Jurisdiction: West Palm Beach. Project Bounds: 7th Street to Banyan Boulevard. Description: Complete Streets / County Opportunities .	West Palm Beach	Palm Beach MPO Plan	Palm Beach MPO	Commissioner District 7, Commissioner District 2	City Of West Palm Beach, West Palm Beach Community Redevelopment Agency
65	PBTPA-1039	Vision 2050 LRTP	Belvedere Road	Jurisdiction: West Palm Beach. Project Bounds: Military Trail to Australian Avenue. Description: Complete Streets / County Opportunities .	Jurisdiction: West Palm Beach. Project Bounds: Military Trail to Australian Avenue. Description: Complete Streets / County Opportunities .	West Palm Beach	Palm Beach MPO Plan	Palm Beach MPO	Commissioner District 2	City Of West Palm Beach, Westgate/Belvedere Community Redevelopment Agency, Lake Worth Drainage District
66	PBTPA-1084	Vision 2050 LRTP	Bunker Road	Jurisdiction: West Palm Beach. Project Bounds: Norton Avenue to Webster Avenue. Description: Complete Streets / Local.	Jurisdiction: West Palm Beach. Project Bounds: Norton Avenue to Webster Avenue. Description: Complete Streets / Local.		Palm Beach MPO Plan	Palm Beach MPO	Commissioner District 2	City Of West Palm Beach
67	PBTPA-1085	Vision 2050 LRTP	Parker Avenue	Jurisdiction: West Palm Beach. Project Bounds: Okeechobee Boulevard to Park Place. Description: Complete Streets / Local.	Jurisdiction: West Palm Beach. Project Bounds: Okeechobee Boulevard to Park Place. Description: Complete Streets / Local.		Palm Beach MPO Plan	Palm Beach MPO	Commissioner District 2	City Of West Palm Beach, West Palm Beach Community Redevelopment Agency
68	PBTPA-1096	Vision 2050 LRTP	I 95 Express Lanes from Broward County to Martin County	I-95 Managed Lanes Master Plan (Palm Beach County)	I-95 Managed Lanes Master Plan (Palm Beach County)		Palm Beach MPO Plan	FDOT SIS	Commissioner District 7, Commissioner District 1, Commissioner District 2, Commissioner District 3,	City Of Boynton Beach, Town Of Jupiter, City Of Riviera Beach, City Of Lake Worth Beach, City Of Boca Raton, City Of Delray Beach, Town Of Lantana, City Of Palm Beach Gardens, City Of West Palm Beach,

								Commissioner District 4	Delray Beach Community Redevelopment Agency, Lake Worth Community Redevelopment Agency, Boynton Beach Community Redevelopment Agency, Lake Worth Drainage District, Northern Palm Beach County Improvement District, South Indian River Water Control District
69	PBTPA-1098	Vision 2050 LRTP	Beeline Hwy (SR 710) ITS from Congress Ave to Martin County Line	TSMO and ITS improvements along a Critical Rural Freight Corridor.	TSMO and ITS improvements along a Critical Rural Freight Corridor.	Palm Beach MPO Plan	FDOT SIS	Commissioner District 7, Commissioner District 1	City Of Riviera Beach, City Of Palm Beach Gardens, City Of West Palm Beach, Riviera Beach Community Redevelopment Agency, Northern Palm Beach County Improvement District
70	PBTPA-1100	Vision 2050 LRTP	Okeechobee Gateway from West of Australian Ave to the ICWW	Review of transportation needs and opportunities along Okeechobee Blvd from west of Australian Ave to the ICWW.	Review of transportation needs and opportunities along Okeechobee Blvd from west of Australian Ave to the ICWW.	Palm Beach MPO Plan	Palm Beach MPO	Commissioner District 7, Commissioner District 2	City Of West Palm Beach, West Palm Beach Community Redevelopment Agency
71	PBTPA-1103	Vision 2050 LRTP	West Palm Beach Greenway Project South	This would link neighborhoods, parks, schools, downtown, the Zoo, Science Center, Palm Beach Atlantic athletic fields, etc on FDOT, Municipal, SFWMD and/or LWDD ROW, and other parcels along the eastern edge of 1-95 from the C-51 Canal all the way to Downtown	This would link neighborhoods, parks, schools, downtown, the Zoo, Science Center, Palm Beach Atlantic athletic fields, etc on FDOT, Municipal, SFWMD and/or LWDD ROW, and other parcels along the eastern edge of 1-95 from the C-51 Canal all the way to Downtown	Palm Beach MPO Plan	West Palm Beach	Commissioner District 7, Commissioner District 2, Commissioner District 3	City Of Lake Worth Beach, City Of West Palm Beach
72	PBTPA-1190	Vision 2050 LRTP	FEC Railway Crossing Safety Improvements		FEC Railway Crossing Safety Improvements	Palm Beach MPO Plan	FDOT (Brightline)	Commissioner District 7, Commissioner District 1	Town Of Jupiter, City Of Riviera Beach, Town Of Lake Park, City Of Palm Beach Gardens, Village Of Tequesta, Village Of North Palm Beach, City Of West Palm Beach, Northwood Community Redevelopment Agency, Lake Park Community

									Redevelopment Agency, Riviera Beach Community Redevelopment Agency, Northern Palm Beach County Improvement District
73	PBTPA-1226	Vision 2050 LRTP	Tri-Rail West Palm Beach Station - Electric Vehicle Charging	Electric Vehicle Charging Stations	Electric Vehicle Charging Stations	Palm Beach MPO Plan	SFRTA	Commissioner District 2	City Of West Palm Beach, West Palm Beach Community Redevelopment Agency
74	PBTPA-1231	Vision 2050 LRTP	PalmTran - Route x999x - Express Bus from Westlake to WPB via Northlake Blvd		PalmTran - Route x999x - Express Bus from Westlake to WPB via Northlake Blvd	Palm Beach MPO Plan	PalmTran	Commissioner District 7, Commissioner District 6, Commissioner District 1, Commissioner District 2	City Of Riviera Beach, City Of Palm Beach Gardens, City Of Westlake, City Of West Palm Beach, West Palm Beach Community Redevelopment Agency, Indian Trail Improvement District, Northern Palm Beach County Improvement District
75	PBTPA-1232	Vision 2050 LRTP	PalmTran - Route x999x - Express Bus from Westlake to WPB via Okeechobee Blvd		PalmTran - Route x999x - Express Bus from Westlake to WPB via Okeechobee Blvd	Palm Beach MPO Plan	PalmTran	Commissioner District 7, Commissioner District 6, Commissioner District 2	Town Of Loxahatchee Groves, City Of Westlake, City Of West Palm Beach, Village Of Royal Palm Beach, West Palm Beach Community Redevelopment Agency, Westgate/Belvedere Community Redevelopment Agency, Indian Trail Improvement District, Lake Worth Drainage District, Loxahatchee Groves Water Control District, Northern Palm Beach County Improvement District
76	PBTPA-1233	Vision 2050 LRTP	PalmTran - Route x999x - Express Bus from Belle Glade to WPB via SR 80			Palm Beach MPO Plan	PalmTran	Commissioner District 7, Commissioner District 6, Commissioner District 2	City Of Belle Glade, Village Of Wellington, City Of West Palm Beach, Village Of Royal Palm Beach, Belle Glade Community Redevelopment Agency, West Palm Beach Community Redevelopment

									Agency, Highland Glades Drainage District, Indian Trail Improvement District, Lake Worth Drainage District, Loxahatchee Groves Water Control District, Northern Palm Beach County Improvement District, South Florida Conservancy District
77	PBTPA-1235	Vision 2050 LRTP	Clear Lake Path Extension from current boardwalk to Banyan Blvd	Sponsor Clarification Requested	Sponsor Clarification Requested	Palm Beach MPO Plan	West Palm Beach	Commissioner District 7	City Of West Palm Beach, West Palm Beach Community Redevelopment Agency
78	PBTPA-1238	Vision 2050 LRTP	SR 710 (Beeline Hwy) from Northlake Blvd to Martin County widening	Widen 4 to 6 lanes	Widen 4 to 6 lanes	Palm Beach MPO Plan	FDOT	Commissioner District 1	City Of Palm Beach Gardens, City Of West Palm Beach, Northern Palm Beach County Improvement District
79	PBTPA-1239	Vision 2050 LRTP	SR 710 (Beeline Hwy) @ Northlake Blvd Grade-Separation Study	Feasibility study of intersection concepts for SR 710/Northlake Blvd.	Feasibility study of intersection concepts for SR 710/Northlake Blvd.	Palm Beach MPO Plan	FDOT	Commissioner District 1	City Of Palm Beach Gardens, City Of West Palm Beach, Northern Palm Beach County Improvement District
80	PBTPA-1251	Vision 2050 LRTP	45th St from Greenwood Ave to Broadway Ave lane addition	Widen 3L to 5L	Widen 3L to 5L	Palm Beach MPO Plan	Palm Beach County	Commissioner District 7	City Of West Palm Beach, Northwood Community Redevelopment Agency
81	PBTPA-1252	Vision 2050 LRTP	Australian Ave lane addition from Banyan Blvd to 25th St	Widen 4L to 6L	Widen 4L to 6L	Palm Beach MPO Plan	Palm Beach County	Commissioner District 7, Commissioner District 2	City Of West Palm Beach, West Palm Beach Community Redevelopment Agency
82	PBTPA-1253	Vision 2050 LRTP	Australian Ave lane addition from Palm Beach Lakes Blvd to 15th St	Widening 4 to 6 lanes. ,Improvement Segment in Miles = 0.2	Widening 4 to 6 lanes. ,Improvement Segment in Miles = 0.2	Palm Beach MPO Plan	Palm Beach County	Commissioner District 7	City Of West Palm Beach
83	PBTPA-1254	Vision 2050 LRTP	Australian Ave lane addition from 15th St to 25th St	Widening 4 to 6 lanes. ,Improvement Segment in Miles = 0.7	Widening 4 to 6 lanes. ,Improvement Segment in Miles = 0.7	Palm Beach MPO Plan	Palm Beach County	Commissioner District 7	City Of West Palm Beach
84	PBTPA-1255	Vision 2050 LRTP	Australian Ave lane addition from 25th St to 45th St	Widening 4 to 6 lanes. ,Improvement Segment in Miles = 1.2	Widening 4 to 6 lanes. ,Improvement Segment in Miles = 1.2	Palm Beach MPO Plan	Palm Beach County	Commissioner District 7	Town Of Mangonia Park, City Of West Palm Beach
85	PBTPA-1256	Vision 2050 LRTP	Community Dr from Military Tr to Village Blvd lane addition	Widening 2/3 lanes to 5	Widening 2/3 lanes to 5	Palm Beach MPO Plan	Palm Beach County	Commissioner District 7	City Of West Palm Beach, Northern Palm Beach County Improvement District

86	PBTPA-1265	Vision 2050 LRTP	Palm Beach Lakes Blvd from Village Blvd to Australian Ave lane addition	Add 4th NB/EB Thru Lane	Add 4th NB/EB Thru Lane	Palm Beach MPO Plan	Palm Beach County	Commissioner District 7	City Of West Palm Beach
87	PBTPA-1266	Vision 2050 LRTP	Palm Beach Lakes Blvd from Australian Ave to Tamarind Ave lane addition	Widen 5L to 6L	Widen 5L to 6L	Palm Beach MPO Plan	Palm Beach County	Commissioner District 7	City Of West Palm Beach, West Palm Beach Community Redevelopment Agency
88	PBTPA-1267	Vision 2050 LRTP	Roebuck Rd from Haverhill Rd to Military Trl lane addition	Widen Exist 2/3 L to 5L ,Improvement Segment in Miles = 0.5	Widen Exist 2/3 L to 5L ,Improvement Segment in Miles = 0.5	Palm Beach MPO Plan	Palm Beach County	Commissioner District 7	City Of West Palm Beach, Northern Palm Beach County Improvement District
89	PBTPA-1280	Vision 2050 LRTP	Jog Rd from Roebuck Rd to 45th St lane addition	New 4/6L, including bridge over M canal	New 4/6L, including bridge over M canal	Palm Beach MPO Plan	Palm Beach County	Commissioner District 2	City Of West Palm Beach, Northern Palm Beach County Improvement District
90	PBTPA-1283	Vision 2050 LRTP	Northlake Blvd from Coconut Blvd to SR 7 lane addition (Const. by Avenir)	Widen 4L to 6L	Widen 4L to 6L	Palm Beach MPO Plan	Palm Beach County	Commissioner District 6, Commissioner District 1, Commissioner District 2	City Of Palm Beach Gardens, City Of West Palm Beach, Indian Trail Improvement District, Northern Palm Beach County Improvement District
91	PBTPA-1284	Vision 2050 LRTP	Northlake Blvd from SR 7 to SR 710 (Beeline Hwy) lane addition	Widen 4L to 6L	Widen 4L to 6L	Palm Beach MPO Plan	Palm Beach County	Commissioner District 2	City Of West Palm Beach
92	PBTPA-1298	Vision 2050 LRTP	Roebuck Rd from SR 7 to Jog Rd extension	New 4/6 L	New 4/6 L	Palm Beach MPO Plan	Palm Beach County	Commissioner District 7, Commissioner District 2	City Of West Palm Beach, Northern Palm Beach County Improvement District
93	PBTPA-1347	Vision 2050 LRTP	45th St @ Haverhill Rd intersection improvements	Addition of NB to EB continuous RTL.	Addition of NB to EB continuous RTL.	Palm Beach MPO Plan	Palm Beach County	Commissioner District 7	City Of West Palm Beach, Northern Palm Beach County Improvement District
94	PBTPA-1348	Vision 2050 LRTP	Australian Ave lane addition from Mercer Ave to Okeechobee Blvd	Widening of Australian Ave to provide an additional southbound through lane. Redesign of the existing eastbound Okeechobee Blvd to SB Australian Ave entrance ramp to extend the available merge distance on Australian Ave. south of Mercer Drive.	Widening of Australian Ave to provide an additional southbound through lane. Redesign of the existing eastbound Okeechobee Blvd to SB Australian Ave entrance ramp to extend the available merge distance on Australian Ave. south of Mercer Drive.	Palm Beach MPO Plan	Palm Beach County	Commissioner District 7, Commissioner District 2	City Of West Palm Beach, West Palm Beach Community Redevelopment Agency
95	PBTPA-1352	Vision 2050 LRTP	Congress Ave Intersection Improvements @ Palm Beach Lakes Blvd	Adding WB through lane, NB RTL and traffic signals.	Adding WB through lane, NB RTL and traffic signals.	Palm Beach MPO Plan	Palm Beach County	Commissioner District 7	City Of West Palm Beach

96	PBTPA-1368	Vision 2050 LRTP	SR 704 (Okeechobee Blvd) Intersection Improvements @ Jog Rd intersection improvements	Add 3rd NB LT lane on Jog Rd (South Approach) to Okeechobee Blvd., Extend SB LT Lane to Okeechobee and extend SB RT Lane to continuous RT Lane at Okeechobee (North Approach). Provide new NB U turn lane at Walmart shopping center (North Entrance). Prohibit Left Turns from Walmart shopping center (North Entrance). Enhance SB LT Lane into Walmart Shopping center (North Entrance). Extend NB to SB U-turn at PBC Vista main entrance.	Add 3rd NB LT lane on Jog Rd (South Approach) to Okeechobee Blvd., Extend SB LT Lane to Okeechobee and extend SB RT Lane to continuous RT Lane at Okeechobee (North Approach). Provide new NB U turn lane at Walmart shopping center (North Entrance). Prohibit Left Turns from Walmart shopping center (North Entrance). Enhance SB LT Lane into Walmart Shopping center (North Entrance). Extend NB to SB U-turn at PBC Vista main entrance.	Palm Beach MPO Plan	Palm Beach County	Commissioner District 7, Commissioner District 2	City Of West Palm Beach, Lake Worth Drainage District, Northern Palm Beach County Improvement District
97	PBTPA-1370	Vision 2050 LRTP	Palm Beach Lakes Blvd @ N Robbins Drive intersection improvements	ON HOLD (Add a 12' wide thru lane northeast bound along Palm Beach Lakes Blvd. southwest of Robbins Dr. for a distance of 550'.) FDOT now has project	ON HOLD (Add a 12' wide thru lane northeast bound along Palm Beach Lakes Blvd. southwest of Robbins Dr. for a distance of 550'.) FDOT now has project	Palm Beach MPO Plan	Palm Beach County	Commissioner District 7	City Of West Palm Beach
98	PBTPA-1379	Vision 2050 LRTP	45th St @ Military Trl intersection improvements	Addition of WB RTL. WB through lane, extend EB RTL. Signals (0.6 mi., 6 L)	Addition of WB RTL. WB through lane, extend EB RTL. Signals (0.6 mi., 6 L)	Palm Beach MPO Plan	Palm Beach County	Commissioner District 7	City Of West Palm Beach, Northern Palm Beach County Improvement District
99	PBTPA-1394	Vision 2050 LRTP	Pinewood Ave from 25th St to 59th St Complete Streets	Repurpose travel lanes to provide for enhanced bicycle and pedestrian facilities, to offer safer, efficient and affordable modes of transportation for work and recreation purposes.	Repurpose travel lanes to provide for enhanced bicycle and pedestrian facilities, to offer safer, efficient and affordable modes of transportation for work and recreation purposes.	Palm Beach MPO Plan	West Palm Beach	Commissioner District 7	City Of West Palm Beach, Northwood Community Redevelopment Agency
100	PBTPA-1395	Vision 2050 LRTP	Douglas Ave one way to two way conversion from 2nd St to 10th St	One-way to two-way converstion with streetscape improvements, preserve on-street parking where possible	One-way to two-way converstion with streetscape improvements, preserve on-street parking where possible	Palm Beach MPO Plan	West Palm Beach	Commissioner District 7	City Of West Palm Beach, West Palm Beach Community Redevelopment Agency
101	PBTPA-1396	Vision 2050 LRTP	N Sapodilla Ave one way to two way conversion from 2nd Street to 10th Street	One-way to two-way converstion with streetscape improvements, preserve on-street parking where possible	One-way to two-way converstion with streetscape improvements, preserve on-street parking where possible	Palm Beach MPO Plan	West Palm Beach	Commissioner District 7	City Of West Palm Beach, West Palm Beach Community Redevelopment Agency
102	PBTPA-1397	Vision 2050 LRTP	S Sapodilla Ave from Okeechobee Blvd to Banyon	Shared street with focus on people walking and biking; bike boulevard	Shared street with focus on people walking and biking; bike boulevard	Palm Beach	West Palm Beach	Commissioner District 2	City Of West Palm Beach, West Palm

			Blvd Shared Street	treatments including wayfinding and traffic calming	treatments including wayfinding and traffic calming	MPO Plan			Beach Community Redevelopment Agency
103	PBTPA-1398	Vision 2050 LRTP	Flagler Dr Complete Street from Banyan Blvd to Okeechobee Blvd	Further study required; coordinate with shore to core project; short-term - convert one side of median to public space for people walking and biking; long-term - re-design flagler by preserving one travel lane in each direction with genous public spaces and dedicated bikeway, consider shared street design	Further study required; coordinate with shore to core project; short-term - convert one side of median to public space for people walking and biking; long-term - re-design flagler by preserving one travel lane in each direction with genous public spaces and dedicated bikeway, consider shared street design	Palm Beach MPO Plan	West Palm Beach	Commissioner District 7	City Of West Palm Beach, West Palm Beach Community Redevelopment Agency
104	PBTPA-1399	Vision 2050 LRTP	Flagler Dr from Okeechobee Blvd to Avila Rd Lane Elimination	Further study required; convert outside northbound travel lane to a two-way separated bikeway; enhance street with streetcape and shade improvements	Further study required; convert outside northbound travel lane to a two-way separated bikeway; enhance street with streetcape and shade improvements	Palm Beach MPO Plan	West Palm Beach	Commissioner District 7, Commissioner District 2	City Of West Palm Beach, West Palm Beach Community Redevelopment Agency
105	PBTPA-1400	Vision 2050 LRTP	Flagler Dr from Banyan Blvd to Palm Beach Lakes Dr Lane Elimination	Further study required; convert outside northbound travel lane to a two-way separated bikeway; enhance street with streetcape and shade improvements	Further study required; convert outside northbound travel lane to a two-way separated bikeway; enhance street with streetcape and shade improvements	Palm Beach MPO Plan	West Palm Beach	Commissioner District 7	City Of West Palm Beach, West Palm Beach Community Redevelopment Agency
106	PBTPA-1401	Vision 2050 LRTP	Frederick St from Australian Trail to Old Okeechobee Blvd multimodal improvements	Further study required; create trail and bike boulevard connection between propose lake trail/Austrailian and Old Okeechobee; focus on balancing industrial needs of district with enhance walking and biking connections to warehouse district	Further study required; create trail and bike boulevard connection between propose lake trail/Austrailian and Old Okeechobee; focus on balancing industrial needs of district with enhance walking and biking connections to warehouse district	Palm Beach MPO Plan	West Palm Beach	Commissioner District 2	City Of West Palm Beach
107	PBTPA-1402	Vision 2050 LRTP	Flagler Dr from 23rd Street to Palm Beach Lakes Blvd Lane Elimination	Further study required; convert outside northbound travel lane to a two-way separated bikeway; enhance street with streetcape and shade improvements	Further study required; convert outside northbound travel lane to a two-way separated bikeway; enhance street with streetcape and shade improvements	Palm Beach MPO Plan	West Palm Beach	Commissioner District 7	City Of West Palm Beach, West Palm Beach Community Redevelopment Agency, Northwood Community Redevelopment Agency
108	PBTPA-1403	Vision 2050 LRTP	Iris Street pedestrian improvements	Further study required; balance access to Kravis Center with needs for on-street parking and	Further study required; balance access to Kravis Center with needs for on-street parking and	Palm Beach MPO Plan	West Palm Beach	Commissioner District 2	City Of West Palm Beach, West Palm Beach Community Redevelopment Agency

				enhanced space for people walking	enhanced space for people walking				
109	PBTPA-1404	Vision 2050 LRTP	Mercer Ave from S Australian Ave to Old Okeechobee Rd Bike Sidepaths	Repave, relocate curbs, relocate drainage structures, canopy trees, native landscape, ADA compliance	Repave, relocate curbs, relocate drainage structures, canopy trees, native landscape, ADA compliance	Palm Beach MPO Plan	West Palm Beach	Commissioner District 2	City Of West Palm Beach
110	PBTPA-1405	Vision 2050 LRTP	Mercer Ave from Old Okeechobee Rd to Whitney Street Separated Bike Lane	Repave, including sidewalk maintenance, and install separated bike infrastructure, install sidewalks where they do not exist, ADA compliance, high emphasis crosswalks	Repave, including sidewalk maintenance, and install separated bike infrastructure, install sidewalks where they do not exist, ADA compliance, high emphasis crosswalks	Palm Beach MPO Plan	West Palm Beach	Commissioner District 2	City Of West Palm Beach
111	PBTPA-1406	Vision 2050 LRTP	Mercer Ave from Whitney St to Centrepark Blvd Bike Lanes	Repave, including sidewalk maintenance and install bike lanes, high emphasis crosswalks	Repave, including sidewalk maintenance and install bike lanes, high emphasis crosswalks	Palm Beach MPO Plan	West Palm Beach	Commissioner District 2	City Of West Palm Beach
112	PBTPA-1407	Vision 2050 LRTP	Mercer Ave from Centrepark Blvd to Belvedere Rd Shared Use Path	Repave, including sidewalk maintenance, sidewalk construction and shared infrastructure, install curbs and drainage or open swale system, high emphasis crosswalks	Repave, including sidewalk maintenance, sidewalk construction and shared infrastructure, install curbs and drainage or open swale system, high emphasis crosswalks	Palm Beach MPO Plan	West Palm Beach	Commissioner District 2	City Of West Palm Beach
113	PBTPA-1408	Vision 2050 LRTP	Old Okeechobee Rd from Parker Ave to James St protected bike lanes	Repave, including sidewalk maintenance, ADA compliance, parking protected bike lanes, high emphasis crosswalks	Repave, including sidewalk maintenance, ADA compliance, parking protected bike lanes, high emphasis crosswalks	Palm Beach MPO Plan	West Palm Beach	Commissioner District 2	City Of West Palm Beach
114	PBTPA-1409	Vision 2050 LRTP	Old Okeechobee Rd from James St to Mercer Ave separated bike lanes	Repave, including sidewalk maintenance, ADA compliance, separated bike lanes, high emphasis crosswalks	Repave, including sidewalk maintenance, ADA compliance, separated bike lanes, high emphasis crosswalks	Palm Beach MPO Plan	West Palm Beach	Commissioner District 2	City Of West Palm Beach
115	PBTPA-1410	Vision 2050 LRTP	Wilkins Ave Bike Blvd from Elizabeth Ave. to Whitney St.	Repave, install sidewalks, drainage, landscaped island at Clare Street. high emphasis crosswalks	Repave, install sidewalks, drainage, landscaped island at Clare Street. high emphasis crosswalks	Palm Beach MPO Plan	West Palm Beach	Commissioner District 2	City Of West Palm Beach
116	PBTPA-1411	Vision 2050 LRTP	Lake Ave from N Street to Park Place Bike Boulevard	Repave, install bike blvd markings and high emphasis crosswalks	Repave, install bike blvd markings and high emphasis crosswalks	Palm Beach MPO Plan	West Palm Beach	Commissioner District 2	City Of West Palm Beach, West Palm Beach Community Redevelopment Agency
117	PBTPA-1412	Vision 2050 LRTP	Flagler Dr Separated Bike Lanes from Arkona Ct to Belmonte Rd	Repave, Zicla, high emphasis crosswalks	Repave, Zicla, high emphasis crosswalks	Palm Beach MPO Plan	West Palm Beach	Commissioner District 7, Commissioner District 2	City Of West Palm Beach
118	PBTPA-1413	Vision 2050 LRTP	N Street from Florida Ave to	Repave, Bike Blvd markings and high emphasis crosswalks	Repave, Bike Blvd markings and high emphasis crosswalks	Palm Beach	West Palm Beach	Commissioner District 2	City Of West Palm Beach, West Palm

			Alabama Ave Bike Blvd			MPO Plan			Beach Community Redevelopment Agency
119	PBTPA-1414	Vision 2050 LRTP	Palm Street from Lake Ave to S Dixie Highway Bike Boulevard	Repave, Bike Blvd markings and high emphasis crosswalks	Repave, Bike Blvd markings and high emphasis crosswalks	Palm Beach MPO Plan	West Palm Beach	Commissioner District 2	City Of West Palm Beach
120	PBTPA-1415	Vision 2050 LRTP	Victoria Drive from S DIxie Highway to Olive Drive Bike Blvd	Repave, Bike Blvd markings and high emphasis crosswalks	Repave, Bike Blvd markings and high emphasis crosswalks	Palm Beach MPO Plan	West Palm Beach	Commissioner District 2	City Of West Palm Beach
121	PBTPA-1416	Vision 2050 LRTP	Flamingo Dr from S Dixie to S Olive Ave Bike Blvd	Repave, Bike Blvd markings and high emphasis crosswalks	Repave, Bike Blvd markings and high emphasis crosswalks	Palm Beach MPO Plan	West Palm Beach	Commissioner District 2	City Of West Palm Beach
122	PBTPA-1417	Vision 2050 LRTP	Barcelona Road from S Olive Ave to S Flagler Drive Bike Blvd	Repave, Bike Blvd markings and high emphasis crosswalks	Repave, Bike Blvd markings and high emphasis crosswalks	Palm Beach MPO Plan	West Palm Beach	Commissioner District 2	City Of West Palm Beach
123	PBTPA-1418	Vision 2050 LRTP	Ardmore Road from Dock Street to S Dixie Highway Bike Blvd	Repave, Bike Blvd markings and high emphasis crosswalks	Repave, Bike Blvd markings and high emphasis crosswalks	Palm Beach MPO Plan	West Palm Beach	Commissioner District 2	City Of West Palm Beach
124	PBTPA-1419	Vision 2050 LRTP	Granada Rd from S Dixie Hwy to S Flagler Dr Bike Boulevard	Repave, Bike Blvd markings and high emphasis crosswalks	Repave, Bike Blvd markings and high emphasis crosswalks	Palm Beach MPO Plan	West Palm Beach	Commissioner District 2	City Of West Palm Beach
125	PBTPA-1420	Vision 2050 LRTP	Worthington Rd from Florida Mango Ave to Australian Ave Separated Bike Lanes	Repave, construct sidewalks, High emphasis crosswalks, ADA compliance	Repave, construct sidewalks, High emphasis crosswalks, ADA compliance	Palm Beach MPO Plan	West Palm Beach	Commissioner District 2	City Of West Palm Beach
126	PBTPA-1421	Vision 2050 LRTP	Centrepark Blvd from S Australian Ave to Mercer Ave landscaped separated bike lanes	Repave, ADA compliance, high emphasis crosswalks, landscaped separated bike lanes	Repave, ADA compliance, high emphasis crosswalks, landscaped separated bike lanes	Palm Beach MPO Plan	West Palm Beach	Commissioner District 2	City Of West Palm Beach
127	PBTPA-1422	Vision 2050 LRTP	Caroline St from Elizabeth Ave to Parker Ave Complete Streets	Repave, including sidewalk maintenance and construction, ADA compliance, parking protected bike lanes, high emphasis crosswalks	Repave, including sidewalk maintenance and construction, ADA compliance, parking protected bike lanes, high emphasis crosswalks	Palm Beach MPO Plan	West Palm Beach	Commissioner District 2	City Of West Palm Beach
128	PBTPA-1423	Vision 2050 LRTP	Whitney Street Bike Blvd from Mercer Ave to Wilkins Ave Bike Blvd	Repave road, add bike boulevard markings and high emphasis crosswalks	Repave road, add bike boulevard markings and high emphasis crosswalks	Palm Beach MPO Plan	West Palm Beach	Commissioner District 2	City Of West Palm Beach
129	PBTPA-1424	Vision 2050 LRTP	10th St @ Dixie Hwy Traffic Signal	Construct new traffic signal to encourage drivers to use 10th street to make left turn on DIxie	Construct new traffic signal to encourage drivers to use 10th street to make left turn on DIxie	Palm Beach MPO Plan	West Palm Beach	Commissioner District 7	City Of West Palm Beach, West Palm Beach Community Redevelopment Agency

130	PBTPA-1496	Vision 2050 LRTP	Datura Street from Tamarind Avenue to Quadrille Plaza Drive Complete Streets	Complete Street project to include improvements to the following infrastructures: roadway, landscaping, sidewalk, bike lanes, improve livability and safety through traffic calming implementation. In addition, this project will look to improve resiliency through stormwater management and various upgrade of existing utilities.	Complete Street project to include improvements to the following infrastructures: roadway, landscaping, sidewalk, bike lanes, improve livability and safety through traffic calming implementation. In addition, this project will look to improve resiliency through stormwater management and various upgrade of existing utilities.	Palm Beach MPO Plan	West Palm Beach	Commissioner District 2	City Of West Palm Beach, West Palm Beach Community Redevelopment Agency
131	PBTPA-1497	Vision 2050 LRTP	SR 704 (Okeechobee Blvd) Access Management at Mariott Hotel	Eliminate left turn lane to increase safety for pedestrians by eliminating conflicts and decreasing width of the roadway	Eliminate left turn lane to increase safety for pedestrians by eliminating conflicts and decreasing width of the roadway	Palm Beach MPO Plan	West Palm Beach	Commissioner District 2	City Of West Palm Beach, West Palm Beach Community Redevelopment Agency
132	PBTPA-1498	Vision 2050 LRTP	Brandywine Rd from Village Blvd to Village Blvd Complete Streets	Complete Street project to include improvements to the following infrastructures: roadway, landscaping, sidewalk, bike lanes, improve livability and safety through traffic calming implementation. In addition, this project will look to improve resiliency through stormwater management and various upgrade of existing utilities.	Complete Street project to include improvements to the following infrastructures: roadway, landscaping, sidewalk, bike lanes, improve livability and safety through traffic calming implementation. In addition, this project will look to improve resiliency through stormwater management and various upgrade of existing utilities.	Palm Beach MPO Plan	West Palm Beach	Commissioner District 7	City Of West Palm Beach, Northern Palm Beach County Improvement District
133	PBTPA-1502	Vision 2050 LRTP	45th St and I 95 to Port of Palm Beach	Modify Connector	Modify Connector	Palm Beach MPO Plan	FDOT	Commissioner District 7	Town Of Mangonia Park, City Of West Palm Beach, Northwood Community Redevelopment Agency
134	PBTPA-1534	Vision 2050 LRTP	PalmTran - Route 95x- Add 60 minute daily service	Add 60 minute daily service to route 95x between Port St. Lucie and ITC, Additional Vehicles Needed = -, Source = Palm Tran	Add 60 minute daily service to route 95x between Port St. Lucie and ITC, Additional Vehicles Needed = -, Source = Palm Tran	Palm Beach MPO Plan	PalmTran	Commissioner District 7, Commissioner District 1, Commissioner District 2	Town Of Jupiter, City Of Riviera Beach, City Of Palm Beach Gardens, City Of West Palm Beach, West Palm Beach Community Redevelopment Agency, Northern Palm Beach County Improvement District, South Indian River Water Control District

135	PBTPA-1535	Vision 2050 LRTP	West Palm Beach Traffic Signal Improvements at Various Location	Provide and install new traffic signal light and necessary components at the following intersections: Dixie Hwy & Clematis Ave, Clematis Ave & Olive Ave, Clematis Ave & Quadrille Blvd, Banyan Blvd & Quadrille Blvd, Banyan Blvd & Dixie Hwy, Banyan Blvd & Tamarind Ave, Banyan Blvd & Olive Ave. Upgrade ADA and relocate/improve existing underground and/or existing overhead utilities.	Provide and install new traffic signal light and necessary components at the following intersections: Dixie Hwy & Clematis Ave, Clematis Ave & Olive Ave, Clematis Ave & Quadrille Blvd, Banyan Blvd & Quadrille Blvd, Banyan Blvd & Dixie Hwy, Banyan Blvd & Tamarind Ave, Banyan Blvd & Olive Ave. Upgrade ADA and relocate/improve existing underground and/or existing overhead utilities.	Palm Beach MPO Plan	West Palm Beach	Commissioner District 7, Commissioner District 2	City Of West Palm Beach, West Palm Beach Community Redevelopment Agency
136	PBTPA-1536	Vision 2050 LRTP	Alabama Avenue Bike Blvd	Repave, install bike blvd markings and high emphasis crosswalks	Repave, install bike blvd markings and high emphasis crosswalks	Palm Beach MPO Plan	West Palm Beach	Commissioner District 2	City Of West Palm Beach, West Palm Beach Community Redevelopment Agency
137	PBTPA-1537	Vision 2050 LRTP	Frederick St End (West) to Okeechobee Rd Bike Blvd	Repave, Bike Blvd markings and high emphasis crosswalks	Repave, Bike Blvd markings and high emphasis crosswalks	Palm Beach MPO Plan	West Palm Beach	Commissioner District 2	City Of West Palm Beach
138	PBTPA-1538	Vision 2050 LRTP	Boyd Street from Whitney St to Ridgeway Ave Bike Blvd	Repave, Bike Blvd markings and high emphasis crosswalks	Repave, Bike Blvd markings and high emphasis crosswalks	Palm Beach MPO Plan	West Palm Beach	Commissioner District 2	City Of West Palm Beach
139	PBTPA-1539	Vision 2050 LRTP	North Flagler Drive Complete Streets (Phase II)	Complete Street project focused on providing enhanced bicycle and pedestrian facilities, to offer safer, efficient and affordable modes of transportation for work and recreation purposes.	Complete Street project focused on providing enhanced bicycle and pedestrian facilities, to offer safer, efficient and affordable modes of transportation for work and recreation purposes.	Palm Beach MPO Plan	West Palm Beach	Commissioner District 7	City Of West Palm Beach, West Palm Beach Community Redevelopment Agency, Northwood Community Redevelopment Agency, Riviera Beach Community Redevelopment Agency
140	PBTPA-1559	Vision 2050 LRTP	SR 710 (Beeline Hwy) @ Northlake Blvd Interchange	New Interchange	New Interchange	Palm Beach MPO Plan	FDOT	Commissioner District 1, Commissioner District 2	City Of Palm Beach Gardens, City Of West Palm Beach, Northern Palm Beach County Improvement District
141	PBTPA-1581	Vision 2050 LRTP	Summit Blvd from E of Florida Mango Rd to W of I 95	Widen 4L to 5L	Widen 4L to 5L	Palm Beach MPO Plan	Palm Beach County	Commissioner District 3	Town Of Glen Ridge, City Of West Palm Beach

142	PBTPA-1587	Vision 2050 LRTP	Countywide Intersection Improvements	Intersection Improvements to Congress Ave. and 6th Ave., Congress Ave. and SW 30th Ave., Congress Ave. and Golf Rd. / SW 23rd Ave., Hypoluxo Rd. and Seacrest Blvd., Congress Ave. and Lake Worth Rd., 10th Ave. N. and Davis Rd., CR-880 and CR 700, Haverhill Rd. and 45th St., Donald Ross Rd. and Height Blvd.	Intersection Improvements to Congress Ave. and 6th Ave., Congress Ave. and SW 30th Ave., Congress Ave. and Golf Rd. / SW 23rd Ave., Hypoluxo Rd. and Seacrest Blvd., Congress Ave. and Lake Worth Rd., 10th Ave. N. and Davis Rd., CR-880 and CR 700, Haverhill Rd. and 45th St., Donald Ross Rd. and Height Blvd.	Palm Beach MPO Plan	Palm Beach County	Commissioner District 7, Commissioner District 6, Commissioner District 1, Commissioner District 3, Commissioner District 4	City Of Boynton Beach, Village Of Palm Springs, Town Of Jupiter, City Of Boca Raton, Town Of Lantana, City Of West Palm Beach, Palm Springs Community Redevelopment Agency, Lake Worth Drainage District, Northern Palm Beach County Improvement District
143	PBTPA-1601	Vision 2050 LRTP	Caroline Ave Pedestrian Bridge Crossing & Traffic Signal	Construct Pedestrian bridge to facilitate pedestrian movement at the railroad crossing	Construct Pedestrian bridge to facilitate pedestrian movement at the railroad crossing	Palm Beach MPO Plan	West Palm Beach	Commissioner District 2	City Of West Palm Beach
144	PBTPA-1602	Vision 2050 LRTP	Railroad Ave to Quadrille Connection	Study required to increase connectivity and Capacity for all modes	Study required to increase connectivity and Capacity for all modes	Palm Beach MPO Plan	West Palm Beach	Commissioner District 7	City Of West Palm Beach, West Palm Beach Community Redevelopment Agency
145	PBTPA-1706	Vision 2050 LRTP	West Palm Beach - Blue Trolley Route	Blue trolley route in dowtown West Palm Beach	Blue trolley route in dowtown West Palm Beach	Palm Beach MPO Plan	West Palm Beach	Commissioner District 7, Commissioner District 2	City Of West Palm Beach, West Palm Beach Community Redevelopment Agency, Northwood Community Redevelopment Agency
146	PBTPA-1737	Vision 2050 LRTP	MOD Zone - Rivera Beach	Riviera Beach MOD Zone, Additional Vehicles Needed = 3, Source = WSP/Palm Tran	Riviera Beach MOD Zone, Additional Vehicles Needed = 3, Source = WSP/Palm Tran	Palm Beach MPO Plan	PalmTran	Commissioner District 7, Commissioner District 1	City Of Riviera Beach, Town Of Lake Park, City Of Palm Beach Gardens, Village Of North Palm Beach, Town Of Mangonia Park, City Of West Palm Beach, Riviera Beach Community Redevelopment Agency, Northern Palm Beach County Improvement District
147	PBTPA-1738	Vision 2050 LRTP	MOD Zone - West Belvedere	West Belvedere MOD Zone, Additional Vehicles Needed = 2, Source = Palm Tran	West Belvedere MOD Zone, Additional Vehicles Needed = 2, Source = Palm Tran	Palm Beach MPO Plan	PalmTran	Commissioner District 7, Commissioner District 2	City Of West Palm Beach, Westgate/Belvedere Community Redevelopment Agency, Lake Worth Drainage District, Northern Palm Beach County Improvement District

148	PBTPA-1744	Vision 2050 LRTP	MOD Zone - Royal Palm Beach	Royal Palm Beach MOD Zone, Additional Vehicles Needed = 4, Source = WSP/Palm Tran		Royal Palm Beach MOD Zone, Additional Vehicles Needed = 4, Source = WSP/Palm Tran		Palm Beach MPO Plan	PalmTran	Commissioner District 6, Commissioner District 2	Town Of Loxahatchee Groves, Village Of Wellington, City Of West Palm Beach, Village Of Royal Palm Beach, Acme Improvement District, Indian Trail Improvement District, Lake Worth Drainage District, Loxahatchee Groves Water Control District, Northern Palm Beach County Improvement District
149	PBTPA-1753	FDOT DRAFT TENTATIVE WORK PROGRAM	TSMA REPLACEMENT PROJECT PALM BEACH COUNTY	Traffic Signals	US-1/Quadrille Blvd at Banyan Blvd	Traffic Signals	Town of Palm Beach	Palm Beach MPO Plan	FDOT	Commissioner District 7, Commissioner District 2	City Of West Palm Beach, West Palm Beach Community Redevelopment Agency
150	PBTPA-1754	FDOT DRAFT TENTATIVE WORK PROGRAM	TSMA REPLACEMENT PROJECT PALM BEACH COUNTY	Traffic Signals	US-1/Quadrille Blvd at 3rd Street	Traffic Signals	Town of Palm Beach	Palm Beach MPO Plan	FDOT	Commissioner District 7	City Of West Palm Beach, West Palm Beach Community Redevelopment Agency
151	PBTPA-1755	Vision 2050 LRTP	PalmTran Route 1 Improvements (US 1)	Weekday: 20→15min; Sat: 30→20min; Sun: 30→20min. Enhanced transit shelters. 374 bus stop improvements. ITS/TSMO: 127 signals		Frequency improvements, Shelter enhancements, Stop improvements		Palm Beach MPO Plan	PalmTran, Palm Beach MPO, Palm Beach County	Commissioner District 7, Commissioner District 1, Commissioner District 2, Commissioner District 4	City Of Boynton Beach, Town Of Hypoluxo, City Of Riviera Beach, City Of Lake Worth Beach, City Of Boca Raton, City Of Delray Beach, Town Of Lake Park, Town Of Lantana, City Of Palm Beach Gardens, Village Of North Palm Beach, City Of West Palm Beach, West
152	PBTPA-1756	Vision 2050 LRTP	PalmTran Route 2 Improvements (Congress Ave)	Sat: 45→20min; Sun: 60→20min. 220 bus stop improvements. ITS/TSMO: 69 signals		Frequency improvements, Stop improvements		Palm Beach MPO Plan	PalmTran, Palm Beach County, Palm Beach MPO	Commissioner District 7, Commissioner District 2, Commissioner District 3, Commissioner District 4	City Of Boynton Beach, Village Of Palm Springs, City Of Atlantis, City Of Boca Raton, City Of Delray Beach, City Of West Palm Beach, West Palm Beach Community Redevelopment Agency, Palm Springs Community Redevelopment Agency, Lake Worth Drainage District

153	PBTPA-1757	Vision 2050 LRTP	PalmTran Route 3 Improvements (Military Trail)	Sat: 30→20min; Sun: 60→20min. 312 bus stop improvements. ITS/TSMO: 83 signals	Frequency improvements, Stop improvements	Palm Beach MPO Plan	PalmTran, Palm Beach County, Palm Beach MPO	Commissioner District 7, Commissioner District 1, Commissioner District 2, Commissioner District 3, Commissioner District 4, Commissioner District 5	Village Of Golf, Town Of Haverhill, Village Of Palm Springs, City Of Atlantis, City Of Riviera Beach, City Of Boca Raton, City Of Delray Beach, City Of Palm Beach Gardens, City Of West Palm Beach, City Of Greenacres, Westgate/Belvedere Community Redevelo
154	PBTPA-1758	Vision 2050 LRTP	PalmTran Route 4 Improvements	Extended Sunday hours. 90 bus stop improvements. ITS/TSMO: 28 signals	Service span extension, Stop improvements	Palm Beach MPO Plan	PalmTran, Palm Beach County	Commissioner District 7, Commissioner District 1, Commissioner District 2, Commissioner District 3	Town Of Haverhill, City Of Riviera Beach, City Of West Palm Beach, City Of Greenacres, Lake Worth Drainage District, Northern Palm Beach County Improvement District
155	PBTPA-1760	Vision 2050 LRTP	PalmTran Route 20 Improvements	Weekday: 40→30min; Sat: 60→30min; Sun: 60→30min. 151 bus stop improvements. ITS/TSMO: 38 signals	Frequency improvements, Stop improvements	Palm Beach MPO Plan	PalmTran, Palm Beach County	Commissioner District 7, Commissioner District 1, Commissioner District 2	City Of Riviera Beach, Town Of Lake Park, City Of Palm Beach Gardens, City Of West Palm Beach, West Palm Beach Community Redevelopment Agency, Northern Palm Beach County Improvement District
156	PBTPA-1762	Vision 2050 LRTP	PalmTran Route 31 Improvements	Weekday: 20→15min; Sat: 30→20min; Sun: 30→20min. 80 bus stop improvements. ITS/TSMO: 22 signals	Frequency improvements, Stop improvements	Palm Beach MPO Plan	PalmTran, Palm Beach County	Commissioner District 7, Commissioner District 1, Commissioner District 2	City Of Riviera Beach, Town Of Mangonia Park, City Of West Palm Beach, West Palm Beach Community Redevelopment Agency, Northwood Community Redevelopment Agency, Northern Palm Beach County Improvement District
157	PBTPA-1763	Vision 2050 LRTP	PalmTran Route 33 Improvements	Weekday: 60→30min; Sat: 60→30min; Sun: 60→30min. 137 bus stop improvements. ITS/TSMO: 41 signals	Frequency improvements, Stop improvements	Palm Beach MPO Plan	PalmTran, Palm Beach County	Commissioner District 7, Commissioner District 1	City Of Riviera Beach, Town Of Lake Park, City Of Palm Beach Gardens, Village Of North Palm Beach, Town Of Mangonia Park, City Of West Palm Beach, Lake Park Community Redevelopment Agency,

									Westgate/Belvedere Community Redevelopment Agency, Riviera Beach
158	PBTPA-1764	Vision 2050 LRTP	PalmTran Route 40 Improvements	Weekday: 60→30min; Sat: 60→30min; Sun: 60→30min. ITS/TSMO: 55 signals	Frequency improvements	Palm Beach MPO Plan	PalmTran, Palm Beach County	Commissioner District 7, Commissioner District 6, Commissioner District 2	Town Of Loxahatchee Groves, Village Of Wellington, City Of West Palm Beach, Village Of Royal Palm Beach, West Palm Beach Community Redevelopment Agency, Westgate/Belvedere Community Redevelopment Agency, Acme Improvement District, Highland Glades Drainag
159	PBTPA-1765	Vision 2050 LRTP	PalmTran Route 41 Improvements	New Sunday service. 89 bus stop improvements. ITS/TSMO: 37 signals	Frequency improvements, Stop improvements	Palm Beach MPO Plan	PalmTran, Palm Beach County	Commissioner District 7, Commissioner District 1, Commissioner District 2	Town Of Palm Beach, City Of West Palm Beach, West Palm Beach Community Redevelopment Agency
160	PBTPA-1766	Vision 2050 LRTP	PalmTran Route 43 Improvements	Sat: 30→20min; Sun: 30→20min; Weekday: 20→15min. 94 bus stop improvements. ITS/TSMO: 35 signals	Frequency improvements, Stop improvements	Palm Beach MPO Plan	PalmTran	Commissioner District 7, Commissioner District 6, Commissioner District 2	Village Of Wellington, City Of West Palm Beach, Village Of Royal Palm Beach, West Palm Beach Community Redevelopment Agency, Westgate/Belvedere Community Redevelopment Agency, Acme Improvement District, Lake Worth Drainage District, Northern Palm Beach C
161	PBTPA-1767	Vision 2050 LRTP	PalmTran Route 44 Improvements	Weekday: 60→20min; Sun: 60→30min. 105 bus stop improvements. ITS/TSMO: 25 signals	Frequency improvements, Stop improvements	Palm Beach MPO Plan	PalmTran, Palm Beach County	Commissioner District 7, Commissioner District 2	Town Of Haverhill, City Of West Palm Beach, West Palm Beach Community Redevelopment Agency, Westgate/Belvedere Community Redevelopment Agency, Lake Worth Drainage District, Northern Palm Beach

									County Improvement District
162	PBTPA-1768	Vision 2050 LRTP	PalmTran Route 46 Improvements (Forest Hill Blvd)	Sat: 45→20min; Sun: 45→20min; Weekday: 30→15min. 87 bus stop improvements. ITS/TSMO: 25 signals	Frequency improvements, Stop improvements	Palm Beach MPO Plan	PalmTran, Palm Beach County, Palm Beach MPO	Commissioner District 6, Commissioner District 2, Commissioner District 3	Village Of Palm Springs, Village Of Wellington, Town Of Lake Clarke Shores, City Of West Palm Beach, City Of Greenacres, Lake Clarke Shores Community Redevelopment Agency, Palm Springs Community Redevelopment Agency, Acme Improvement District, Lake Worth
163	PBTPA-1770	Vision 2050 LRTP	PalmTran Route 49 Improvements	New route: Cherry Rd/Military Trail via Congress Ave. 67 bus stop improvements. ITS/TSMO: 15 signals	Frequency improvements, Stop improvements	Palm Beach MPO Plan	PalmTran, Palm Beach County	Commissioner District 7, Commissioner District 2	City Of West Palm Beach, West Palm Beach Community Redevelopment Agency, Westgate/Belvedere Community Redevelopment Agency, Lake Worth Drainage District
164	PBTPA-1771	Vision 2050 LRTP	PalmTran Route 52 Improvements	MOD (Mobility On Demand) conversion - details pending	Transit Service Improvements	Palm Beach MPO Plan	PalmTran	Commissioner District 6, Commissioner District 2	Town Of Loxahatchee Groves, Village Of Wellington, City Of West Palm Beach, Village Of Royal Palm Beach, Acme Improvement District, Indian Trail Improvement District, Lake Worth Drainage District, Loxahatchee Groves Water Control District, Northern Palm
165	PBTPA-1772	Vision 2050 LRTP	PalmTran Route 60 Improvements	Weekday: 60→30min. New Sunday service. 118 bus stop improvements. ITS/TSMO: 23 signals	Frequency improvements, Stop improvements	Palm Beach MPO Plan	PalmTran, Palm Beach County	Commissioner District 7, Commissioner District 2, Commissioner District 3	Town Of Glen Ridge, Village Of Palm Springs, City Of West Palm Beach, City Of Greenacres, West Palm Beach Community Redevelopment Agency, Lake Worth Drainage District

166	PBTPA-1775	Vision 2050 LRTP	PalmTran Route 63 Improvements	Weekday: 60→20min; Sat: 60→30min; Sun: 60→30min. 121 bus stop improvements. ITS/TSMO: 39 signals	Frequency improvements, Stop improvements	Palm Beach MPO Plan	PalmTran, Palm Beach County	Commissioner District 7, Commissioner District 2, Commissioner District 3, Commissioner District 4	City Of Atlantis, Town Of Lantana, City Of West Palm Beach, City Of Greenacres, Lake Worth Drainage District, Northern Palm Beach County Improvement District
167	PBTPA-1786	Vision 2050 LRTP	PalmTran Route 5 Improvements (Jog Rd)	New route on Jog Road. Weekday: 30min; Weekend: 60min. 86 bus stop improvements. ITS/TSMO: 75 signals	New route, Frequency improvements, Stop improvements	Palm Beach MPO Plan	PalmTran, Palm Beach County	Commissioner District 7, Commissioner District 2, Commissioner District 3, Commissioner District 4, Commissioner District 5	City Of Boca Raton, City Of West Palm Beach, City Of Greenacres, Lake Worth Drainage District, Northern Palm Beach County Improvement District
168	PBTPA-1788	Vision 2050 LRTP	PalmTran Route 45 Improvements	New coverage route on Purdy Ln/Florida Mango/Lake Ave. Daily: 60min. 115 bus stop improvements. ITS/TSMO: 26 signals	New route, Stop improvements	Palm Beach MPO Plan	PalmTran, Palm Beach County	Commissioner District 7, Commissioner District 2, Commissioner District 3	Town Of Glen Ridge, Village Of Palm Springs, Town Of Lake Clarke Shores, City Of West Palm Beach, City Of Greenacres, West Palm Beach Community Redevelopment Agency, Lake Worth Drainage District
169	PBTPA-1789	Vision 2050 LRTP	PalmTran Route 50 Improvements (Kirk Rd/Gun Club)	New coverage route on Kirk Rd/Gun Club/Australian Ave. Daily: 60min. 43 bus stop improvements. ITS/TSMO: 19 signals	New route, Stop improvements	Palm Beach MPO Plan	PalmTran, Palm Beach County	Commissioner District 7, Commissioner District 2, Commissioner District 3	Village Of Palm Springs, City Of West Palm Beach, West Palm Beach Community Redevelopment Agency, Palm Springs Community Redevelopment Agency, Lake Worth Drainage District
170	PBTPA-1790	Vision 2050 LRTP	PalmTran Route 59 Improvements (Summit Blvd/Lake Ave)	New coverage route on Summit Blvd/Lake Ave. Daily: 60min. 86 bus stop improvements. ITS/TSMO: 22 signals	New route, Stop improvements	Palm Beach MPO Plan	PalmTran, Palm Beach County	Commissioner District 7, Commissioner District 2, Commissioner District 3	Town Of Glen Ridge, City Of West Palm Beach, City Of Greenacres, West Palm Beach Community Redevelopment Agency, Lake Worth Drainage District
171	PBTPA-1795	Vision 2050 LRTP	PalmTran Route x100x Improvements (Gardens Mall to WPB)	New Express route between Gardens Mall and WPB Intermodal. Daily: 60min. 17 bus stop improvements. ITS/TSMO: 12 signals	New route, Express service, Stop improvements	Palm Beach MPO Plan	PalmTran, Palm Beach County	Commissioner District 7, Commissioner District 1, Commissioner District 2	City Of Riviera Beach, City Of Palm Beach Gardens, City Of West Palm Beach, West Palm Beach Community Redevelopment Agency, Northern Palm

												Beach County Improvement District
172	PBTPA-1796	Vision 2050 LRTP	PalmTran Route x105x Improvements (Gardens Mall to Boca Tri-Rail)	New Express route between Gardens Mall and Boca Raton Tri-Rail. Daily: 60min. 8 bus stop improvements. ITS/TSMO: 19 signals			New route, Express service, Stop improvements		Palm Beach MPO Plan	PalmTran, Palm Beach County	Commissioner District 7, Commissioner District 1, Commissioner District 2, Commissioner District 3, Commissioner District 4	City Of Boynton Beach, City Of Riviera Beach, City Of Lake Worth Beach, City Of Boca Raton, City Of Delray Beach, Town Of Lantana, City Of Palm Beach Gardens, City Of West Palm Beach
173	PBTPA-317	TSM&O Master Plan Executive Summary 2025	PALM BEACH LAKES BLVD	NA	Okeechobee Blvd	Australian Avenue	TSMO	West Palm Beach	Palm Beach MPO Plan	FDOT	Commissioner District 7	City Of West Palm Beach
174	PBTPA-323	TSM&O Master Plan Executive Summary 2025	SR 7	NA	52 Place S	Okeechobee Blvd	TSMO	NA	Palm Beach MPO Plan	FDOT	Commissioner District 6, Commissioner District 2	Village Of Wellington, City Of West Palm Beach, Village Of Royal Palm Beach, Acme Improvement District, Lake Worth Drainage District, Northern Palm Beach County Improvement District
175	PBTPA-324	TSM&O Master Plan Executive Summary 2025	US 1	NA	Belvedere Road	5th Street/Loftin St	TSMO	West Palm Beach	Palm Beach MPO Plan	FDOT	Commissioner District 7, Commissioner District 2	City Of West Palm Beach, West Palm Beach Community Redevelopment Agency
176	PBTPA-328	TSM&O Master Plan Executive Summary 2025	JOG ROAD	NA	Melaleuca Lane	Okeechobee Blvd	TSMO	NA	Palm Beach MPO Plan	FDOT	Commissioner District 7, Commissioner District 2, Commissioner District 3	City Of West Palm Beach, City Of Greenacres, Lake Worth Drainage District, Northern Palm Beach County Improvement District
177	PBTPA-330	TSM&O Master Plan Executive Summary 2025	45 STREET	NA	Military Trail	Australian Avenue	TSMO	Multiple	Palm Beach MPO Plan	FDOT	Commissioner District 7	Town Of Mangonia Park, City Of West Palm Beach, Northern Palm Beach County Improvement District
178	PBTPA-331	TSM&O Master Plan Executive Summary 2025	OKEECHOBEE BLVD	NA	Benoist Farms Road	SR A1A	TSMO	Multiple	Palm Beach MPO Plan	FDOT	Commissioner District 7, Commissioner District 1, Commissioner District 2	Town Of Palm Beach, City Of West Palm Beach, West Palm Beach Community Redevelopment Agency, Westgate/Belvedere Community Redevelopment Agency, Lake Worth Drainage District,

												Northern Palm Beach County Improvement District
179	PBTPA-341	SODO Mobility Plan Complete Streets Study	Belvedere Rd & Australian Ave Intersection Improvement	NA	Belvedere Rd & Australian Ave	NA	Traffic Operation/Calming	West Palm Beach	Palm Beach MPO Plan	Palm Beach MPO	Commissioner District 2	City Of West Palm Beach
180	PBTPA-346	SODO Mobility Plan Complete Streets Study	Belvedere Sidewalk Connectivity	NA	Belvedere Rd from Australian Ave to Military Trl	NA	Pedestrian & Bicycle	Multiple	Palm Beach MPO Plan	Palm Beach MPO	Commissioner District 2	City Of West Palm Beach, Westgate/Belvedere Community Redevelopment Agency, Lake Worth Drainage District
181	PBTPA-348	SODO Mobility Plan Complete Streets Study	Belvedere Sidewalk Pedestrian Lighting	NA	Belvedere Rd from Australian Ave to Military Trl	NA	Safety	Multiple	Palm Beach MPO Plan	Palm Beach MPO	Commissioner District 2	City Of West Palm Beach, Westgate/Belvedere Community Redevelopment Agency, Lake Worth Drainage District
182	PBTPA-358	SODO Mobility Plan Complete Streets Study	Okeechobee Blvd Transit Connectivity Study	NA	Congress Ave & Okeechobee Blvd	NA	Transit	West Palm Beach	Palm Beach MPO Plan	Palm Beach MPO	Commissioner District 7	City Of West Palm Beach, Westgate/Belvedere Community Redevelopment Agency, Lake Worth Drainage District
183	PBTPA-363	SODO Mobility Plan Complete Streets Study	Belvedere Rd Side Running Streetcar	NA	Congress Ave to I-95	NA	Transit	West Palm Beach	Palm Beach MPO Plan	Palm Beach MPO	Commissioner District 2	City Of West Palm Beach, Westgate/Belvedere Community Redevelopment Agency
184	PBTPA-365	Vision 2050 LRTP	45th St ITS from N Congress Ave to Greenwood Ave	Project scope will include various ATMS deployment based on the TSM&O strategies identified in the 2021 FDOT District 4 TSM&O Master Plan. Infrastructure deployment may include, but not limited to, fiber communications network, CCTV camera for full coverage, Bluetooth travel time system, MVDS, ADMS, signal upgrade (such as controller upgrades, additional detections, Adaptive System, Transit Signal Priority, UPS).			Project scope will include various ATMS deployment based on the TSM&O strategies identified in the 2021 FDOT District 4 TSM&O Master Plan. Infrastructure deployment may include, but not limited to, fiber communications network, CCTV camera for full coverage, Bluetooth travel time system, MVDS, ADMS, signal upgrade (such as controller upgrades, additional detections, Adaptive System, Transit Signal Priority, UPS).	Multiple	Palm Beach MPO Plan	FDOT	Commissioner District 7	Town Of Mangonia Park, City Of West Palm Beach

				Coordination with the Signal Maintaining Agencies will be needed for signal upgrades.	Coordination with the Signal Maintaining Agencies will be needed for signal upgrades.						
185	PBTPA-380	Vision 2050 LRTP	SR 7 Road Extension from 60th St to Northlake Blvd	Construct a new 4 lane divided road with pedestrian sidepath and improvements at 3 intersections.	Construct a new 4 lane divided road with pedestrian sidepath and improvements at 3 intersections.	West Palm Beach	Palm Beach MPO Plan	Palm Beach MPO	Commissioner District 1, Commissioner District 2	City Of Palm Beach Gardens, City Of West Palm Beach, Indian Trail Improvement District, Northern Palm Beach County Improvement District
186	PBTPA-381	Vision 2050 LRTP	FEC Railway and South Florida Rail Corridor Amtrak Passenger Service from Miami to Jacksonville	New Passenger Service	New Passenger Service	Multiple	Palm Beach MPO Plan	FDOT	Commissioner District 7, Commissioner District 1, Commissioner District 2, Commissioner District 3, Commissioner District 4	City Of Boynton Beach, Town Of Hypoluxo, Town Of Jupiter, City Of Riviera Beach, City Of Lake Worth Beach, City Of Boca Raton, City Of Delray Beach, Town Of Lake Park, Town Of Lantana, City Of Palm Beach Gardens, Town Of Lake Clarke Shores, Village Of Tequesta, Village Of North Palm Beach, Town Of Mangonia Park, City Of West Palm Beach, West Palm Beach Community Redevelopment Agency, Delray Beach Community Redevelopment Agency, Lake Worth Community Redevelopment Agency, Boca Raton Community Redevelopment Agency, Northwood Community Redevelopment Agency, Lake Park Community Redevelopment Agency, Boynton Beach Community Redevelopment Agency, Riviera Beach Community Redevelopment

										Agency, Lake Worth Drainage District, Northern Palm Beach County Improvement District
187	PBTPA-387	Vision 2050 LRTP	SR 80 (Southern Blvd) Urban Fixed Guideway from US 27 to US 1	New Passenger Service	New Passenger Service	Multiple	Palm Beach MPO Plan	FDOT	Commissioner District 6, Commissioner District 2, Commissioner District 3	City Of South Bay, City Of Belle Glade, Village Of Wellington, City Of West Palm Beach, Village Of Royal Palm Beach, Belle Glade Community Redevelopment Agency, Highland Glades Drainage District, Indian Trail Improvement District, Lake Worth Drainage District, Loxahatchee Groves Water Control District, Northern Palm Beach County Improvement District, South Florida Conservancy District, South Shore Drainage District
188	PBTPA-401	Vision 2050 LRTP	I 95 Interchange Modification @ Belvedere Rd	Interchange Modification	Interchange Modification	West Palm Beach	Palm Beach MPO Plan	FDOT	Commissioner District 2	City Of West Palm Beach
189	PBTPA-404	Vision 2050 LRTP	Southern Blvd (SR 80) ITS from US 27 to I 95	Corridor Management, ITS for TSM&O Network	Corridor Management, ITS for TSM&O Network	Multiple	Palm Beach MPO Plan	FDOT	Commissioner District 6, Commissioner District 2	City Of South Bay, City Of Belle Glade, Village Of Wellington, City Of West Palm Beach, Village Of Royal Palm Beach, Belle Glade Community Redevelopment Agency, Highland Glades Drainage District, Indian Trail Improvement District, Lake Worth Drainage District, Loxahatchee

										Groves Water Control District, Northern Palm Beach County Improvement District, South Florida Conservancy District, South Shore Drainage District
190	PBTPA-407	Vision 2050 LRTP	Banyan Blvd ITS from Australian Ave to N Flagler Dr	Project scope will include various ATMS deployment based on the TSM&O strategies identified in the 2021 FDOT District 4 TSM&O Master Plan. Infrastructure deployment may include, but not limited to, fiber communications network, CCTV camera for full coverage, Bluetooth travel time system, MVDS, ADMS, signal upgrade (such as controller upgrades, additional detections, Adaptive System, Transit Signal Priority, UPS). Coordination with the Signal Maintaining Agencies will be needed for signal upgrades.	Project scope will include various ATMS deployment based on the TSM&O strategies identified in the 2021 FDOT District 4 TSM&O Master Plan. Infrastructure deployment may include, but not limited to, fiber communications network, CCTV camera for full coverage, Bluetooth travel time system, MVDS, ADMS, signal upgrade (such as controller upgrades, additional detections, Adaptive System, Transit Signal Priority, UPS). Coordination with the Signal Maintaining Agencies will be needed for signal upgrades.	West Palm Beach	Palm Beach MPO Plan	FDOT	Commissioner District 7, Commissioner District 2	City Of West Palm Beach, West Palm Beach Community Redevelopment Agency
191	PBTPA-416	Vision 2050 LRTP	US 1 ITS from Northlake Blvd to N Quadrille Blvd and from Southern Blvd to Lucerne Ave	Project scope will include various ATMS deployment based on the TSM&O strategies identified in the 2021 FDOT District 4 TSM&O Master Plan. Infrastructure deployment may include, but not limited to, fiber communications network, CCTV camera for full coverage, Bluetooth travel time system, MVDS, ADMS, signal upgrade (such as controller upgrades, additional detections, Adaptive System, Transit Signal Priority, UPS). Coordination with the Signal Maintaining	Project scope will include various ATMS deployment based on the TSM&O strategies identified in the 2021 FDOT District 4 TSM&O Master Plan. Infrastructure deployment may include, but not limited to, fiber communications network, CCTV camera for full coverage, Bluetooth travel time system, MVDS, ADMS, signal upgrade (such as controller upgrades, additional detections, Adaptive System, Transit Signal Priority, UPS). Coordination with the Signal Maintaining	Multiple	Palm Beach MPO Plan	FDOT	Commissioner District 7, Commissioner District 1, Commissioner District 2	City Of Riviera Beach, City Of Lake Worth Beach, Town Of Lake Park, Village Of North Palm Beach, City Of West Palm Beach, West Palm Beach Community Redevelopment Agency, Lake Worth Community Redevelopment Agency, Northwood Community Redevelopment Agency, Riviera Beach Community Redevelopment Agency

				Agencies will be needed for signal upgrades.	Agencies will be needed for signal upgrades.					
192	PBTPA-420	Vision 2050 LRTP	45th St from E of Haverhill Rd to W of Military Trail lane addition	Widen 4/5L to 6L	Widen 4/5L to 6L	West Palm Beach	Palm Beach MPO Plan	Palm Beach County	Commissioner District 7	City Of West Palm Beach, Northern Palm Beach County Improvement District
193	PBTPA-425	Vision 2050 LRTP	Summit Blvd from west of C-51 Canal Crossing to I 95 lane addition	Req. Bridge widening/replacement, walls and RR Crossing ,Improvement Segment in Miles = 0.4	Req. Bridge widening/replacement, walls and RR Crossing ,Improvement Segment in Miles = 0.4	Multiple	Palm Beach MPO Plan	Palm Beach County	Commissioner District 2, Commissioner District 3	Town Of Glen Ridge, City Of West Palm Beach, Lake Worth Drainage District
194	PBTPA-438	Vision 2050 LRTP	Palm Beach Lakes Blvd over FEC Railroad bridge repairs	Widen and rehab Bridge to add shoulders, barrier, sidewalks and bring to current standards. IST funded project. Municipal of WPB to provide R/W.	Widen and rehab Bridge to add shoulders, barrier, sidewalks and bring to current standards. IST funded project. Municipal of WPB to provide R/W.	West Palm Beach	Palm Beach MPO Plan	Palm Beach County	Commissioner District 7	City Of West Palm Beach, West Palm Beach Community Redevelopment Agency
195	PBTPA-448	Vision 2050 LRTP	Florida Mango Rd over L-2 Canal bridge repairs	Replace existing Bridge with twin RCP pipes.	Replace existing Bridge with twin RCP pipes.	West Palm Beach	Palm Beach MPO Plan	Palm Beach County	Commissioner District 7, Commissioner District 2	City Of West Palm Beach
196	PBTPA-481	Vision 2050 LRTP	Northlake Blvd Complete Street from PBG City limits to Congress Ave	Widen sidewalk to 10' paths on north and south side; flashing/enhanced crosswalks	Widen sidewalk to 10' paths on north and south side; flashing/enhanced crosswalks	Palm Beach Gardens	Palm Beach MPO Plan	Palm Beach Gardens	Commissioner District 7, Commissioner District 1	City Of Palm Beach Gardens, City Of West Palm Beach, Northern Palm Beach County Improvement District
197	PBTPA-489	Vision 2050 LRTP	Palm Beach to West Palm Beach Intermodal Connector	New Passenger Service	New Passenger Service	West Palm Beach	Palm Beach MPO Plan	FDOT	Commissioner District 7, Commissioner District 2	City Of West Palm Beach, West Palm Beach Community Redevelopment Agency, Westgate/Belvedere Community Redevelopment Agency, Lake Worth Drainage District
198	PBTPA-490	Vision 2050 LRTP	Village Blvd Complete Street from Palm Beach Lakes Blvd to 45th St	Complete Street project to include improvements to the following infrastructures: roadway, landscaping, sidewalk, bike lanes, improve livability and safety through traffic calming implementation. In addition, this project will look to improve resiliency through stormwater	Complete Street project to include improvements to the following infrastructures: roadway, landscaping, sidewalk, bike lanes, improve livability and safety through traffic calming implementation. In addition, this project will look to improve resiliency through stormwater	West Palm Beach	Palm Beach MPO Plan	West Palm Beach	Commissioner District 7	City Of West Palm Beach, Northern Palm Beach County Improvement District

				management and various upgrade of existing utilities.	management and various upgrade of existing utilities.					
199	PBTPA-491	Vision 2050 LRTP	Fern St Road Extension from Australian Ave to Tamarind Ave	New street and RR crossing with separated bikeway and enhanced streetscape; priority bikeway connection between Downown and proposed lake trails	New street and RR crossing with separated bikeway and enhanced streetscape; priority bikeway connection between Downown and proposed lake trails	West Palm Beach	Palm Beach MPO Plan	West Palm Beach	Commissioner District 2	City Of West Palm Beach, West Palm Beach Community Redevelopment Agency
200	PBTPA-492	Vision 2050 LRTP	Tamarind Ave from Banyan Blvd to N Sapodilla Rail to Trail	Rail to trail with focus on neighborhood connections and public space activity along the trail	Rail to trail with focus on neighborhood connections and public space activity along the trail	West Palm Beach	Palm Beach MPO Plan	West Palm Beach	Commissioner District 2	City Of West Palm Beach, West Palm Beach Community Redevelopment Agency
201	PBTPA-493	Vision 2050 LRTP	N Dixie Hwy Complete Street from Okeechobee to Banyan Blvd	Further study required; convert from one-way to two-way; should be done in coordination with changes to Olive	Further study required; convert from one-way to two-way; should be done in coordination with changes to Olive	West Palm Beach	Palm Beach MPO Plan	West Palm Beach	Commissioner District 7, Commissioner District 2	City Of West Palm Beach, West Palm Beach Community Redevelopment Agency
202	PBTPA-516	Vision 2050 LRTP	SFRC Fiber Communication	Installation of Fiber Optic Cable along the South Florida Rail Corridor (SFRC).	Installation of Fiber Optic Cable along the South Florida Rail Corridor (SFRC).	Multiple	Palm Beach MPO Plan	SFRTA	Commissioner District 7, Commissioner District 2, Commissioner District 3, Commissioner District 4	City Of Boynton Beach, City Of Lake Worth Beach, City Of Boca Raton, City Of Delray Beach, Town Of Lantana, Town Of Lake Clarke Shores, Town Of Mangonia Park, City Of West Palm Beach, West Palm Beach Community Redevelopment Agency, Northwood Community Redevelopment Agency, Boynton Beach Community Redevelopment Agency, Lake Worth Drainage District
203	PBTPA-517	Vision 2050 LRTP	SFRC Grade Crossings and Signals - Signal Safety Improvements	Railroad crossing rehabilitation and signal safety upgrades in the South Florida Rail Corridor (SFRC).	Railroad crossing rehabilitation and signal safety upgrades in the South Florida Rail Corridor (SFRC).	Multiple	Palm Beach MPO Plan	SFRTA	Commissioner District 7, Commissioner District 2, Commissioner District 3, Commissioner District 4	City Of Boynton Beach, City Of Lake Worth Beach, City Of Boca Raton, City Of Delray Beach, Town Of Lantana, Town Of Lake Clarke Shores, Town Of Mangonia Park, City Of West Palm Beach, West Palm Beach Community

										Redevelopment Agency, Northwood Community Redevelopment Agency, Boynton Beach Community Redevelopment Agency, Lake Worth Drainage District
204	PBTPA-518	Vision 2050 LRTP	SFRC Wood Tie Conversion to Concrete	Change existing wood ties in the South Florida Rail Corridor to concrete ties.	Change existing wood ties in the South Florida Rail Corridor to concrete ties.	Multiple	Palm Beach MPO Plan	SFRTA	Commissioner District 7, Commissioner District 2, Commissioner District 3, Commissioner District 4	City Of Boynton Beach, City Of Lake Worth Beach, City Of Boca Raton, City Of Delray Beach, Town Of Lantana, Town Of Lake Clarke Shores, Town Of Mangonia Park, City Of West Palm Beach, West Palm Beach Community Redevelopment Agency, Northwood Community Redevelopment Agency, Boynton Beach Community Redevelopment Agency, Lake Worth Drainage District
205	PBTPA-519	Vision 2050 LRTP	Tri-Rail on CSX/SFRC from Mangonia Park Station (45th St) to VA Hospital (Blue Heron Blvd)	New Commuter Rail passenger service	New Commuter Rail passenger service	Multiple	Palm Beach MPO Plan	SFRTA	Commissioner District 7	City Of Riviera Beach, Town Of Mangonia Park, City Of West Palm Beach, Northern Palm Beach County Improvement District
206	PBTPA-520	Vision 2050 LRTP	Tri-Rail New Automated Fare Collection System (AFCS)	A new Automated Fare Collecton System (AFCS) for Tri-Rail stations	A new Automated Fare Collecton System (AFCS) for Tri-Rail stations	Multiple	Palm Beach MPO Plan	SFRTA	Commissioner District 7, Commissioner District 2, Commissioner District 3, Commissioner District 4	City Of Boynton Beach, City Of Lake Worth Beach, City Of Boca Raton, City Of Delray Beach, Town Of Mangonia Park, City Of West Palm Beach, West Palm Beach Community Redevelopment Agency, Lake Worth Drainage District
207	PBTPA-528	Vision 2050 LRTP	Turnpike Lane Addition from North of Okeechobee Blvd to Beeline Hwy	Widen from 4 to 8 Lanes with Managed Lanes	Widen from 4 to 8 Lanes with Managed Lanes	West Palm Beach	Palm Beach MPO Plan	Florida Turnpike Enterprise	Commissioner District 7, Commissioner District 1, Commissioner District 2	City Of Palm Beach Gardens, City Of West Palm Beach, Northern Palm Beach County Improvement District

208	PBTPA-544	Vision 2050 LRTP	Summit Blvd Complete Street from Jog Rd to Parker Ave	Summit Boulevard is one of the few streets that connects east-west and does not have an 1-95 interchange. Summit connects the Pine Jog Environmental Education Center with the Zoo, Science Center, and neighborhoods. It could also connect with the West Palm Beach Greenway South alignment described above, linking destinations to the west of I 95 with a north-south spine. The road appears to have excess Capacity and could be repurposed to include shared use paths, landscape	Summit Boulevard is one of the few streets that connects east-west and does not have an 1-95 interchange. Summit connects the Pine Jog Environmental Education Center with the Zoo, Science Center, and neighborhoods. It could also connect with the West Palm Beach Greenway South alignment described above, linking destinations to the west of I 95 with a north-south spine. The road appears to have excess Capacity and could be repurposed to include shared use paths, landscape	Multiple	Palm Beach MPO Plan	West Palm Beach	Commissioner District 2, Commissioner District 3	Town Of Glen Ridge, City Of West Palm Beach, City Of Greenacres, Lake Worth Drainage District
209	PBTPA-545	Vision 2050 LRTP	Flagler Dr Complete Street from Gregory Place to 59th Street	Complete Street project to include improvements to the following infrastructures: roadway, landscaping, sidewalk, bike lanes, improve livability and safety through traffic calming implementation. In addition, this project will look to improve resiliency through stormwater management and various upgrade of existing utilities.	Complete Street project to include improvements to the following infrastructures: roadway, landscaping, sidewalk, bike lanes, improve livability and safety through traffic calming implementation. In addition, this project will look to improve resiliency through stormwater management and various upgrade of existing utilities.	West Palm Beach	Palm Beach MPO Plan	West Palm Beach	Commissioner District 7, Commissioner District 2	City Of West Palm Beach, West Palm Beach Community Redevelopment Agency, Northwood Community Redevelopment Agency
210	PBTPA-547	Vision 2050 LRTP	Shenondoah Rd Complete Street from Military Trl to Village Blvd	Complete Street project to include improvements to the following infrastructures: roadway, landscaping, sidewalk, bike lanes, improve livability and safety through traffic calming implementation. In addition, this project will look to improve resiliency through stormwater management and various upgrade of existing utilities.	Complete Street project to include improvements to the following infrastructures: roadway, landscaping, sidewalk, bike lanes, improve livability and safety through traffic calming implementation. In addition, this project will look to improve resiliency through stormwater management and various upgrade of existing utilities.	West Palm Beach	Palm Beach MPO Plan	West Palm Beach	Commissioner District 7	City Of West Palm Beach, Northern Palm Beach County Improvement District

211	PBTPA-548	Vision 2050 LRTP	Palm Beach Lakes Complete Street from Okeechobee Blvd 7th Street	Complete Street project to include improvements to the following infrastructures: roadway, landscaping, sidewalk, bike lanes, improve livability and safety through traffic calming implementation. In addition, this project will look to improve resiliency through stormwater management and various upgrade of existing utilities.	Complete Street project to include improvements to the following infrastructures: roadway, landscaping, sidewalk, bike lanes, improve livability and safety through traffic calming implementation. In addition, this project will look to improve resiliency through stormwater management and various upgrade of existing utilities.	West Palm Beach	Palm Beach MPO Plan	West Palm Beach	Commissioner District 7	City Of West Palm Beach
212	PBTPA-549	Vision 2050 LRTP	Lake Ave Complete Street from Belvedere Rd and Southern Blvd	Complete Street project to include improvements to the following infrastructure: roadway narrowing, landscape protected, bike lanes, improve livability and safety through traffic calming implementation. In addition, this project will look to improve resiliency through stormwater management and various upgrade of existing utilities	Complete Street project to include improvements to the following infrastructure: roadway narrowing, landscape protected, bike lanes, improve livability and safety through traffic calming implementation. In addition, this project will look to improve resiliency through stormwater management and various upgrade of existing utilities	West Palm Beach	Palm Beach MPO Plan	West Palm Beach	Commissioner District 2, Commissioner District 3	City Of West Palm Beach
213	PBTPA-552	Vision 2050 LRTP	Beeline Hwy (SR 710) Transitway from Indiantown to Mangonia Park Tri-Rail Station	New Passenger Service	New Passenger Service	Multiple	Palm Beach MPO Plan	FDOT	Commissioner District 7, Commissioner District 1	City Of Riviera Beach, City Of Palm Beach Gardens, City Of West Palm Beach, Northern Palm Beach County Improvement District
214	PBTPA-553	Vision 2050 LRTP	West Palm Beach Intermodal SIS Connector from PBIA to WPB Intermodal Center	Modify Connector	Modify Connector	West Palm Beach	Palm Beach MPO Plan	FDOT	Commissioner District 7, Commissioner District 2	City Of West Palm Beach, West Palm Beach Community Redevelopment Agency
215	PBTPA-554	Vision 2050 LRTP	I 95 Managed Lanes from 6th Ave S to North of Okeechobee Blvd	Managed Lanes	Managed Lanes	Multiple	Palm Beach MPO Plan	FDOT	Commissioner District 7, Commissioner District 2, Commissioner District 3	City Of Lake Worth Beach, City Of West Palm Beach, Lake Worth Community Redevelopment Agency
216	PBTPA-555	Vision 2050 LRTP	I 95 Managed Lanes from Okeechobee Blvd to South of Indiantown Rd	Managed Lanes	Managed Lanes	Multiple	Palm Beach MPO Plan	FDOT	Commissioner District 7, Commissioner District 1	Town Of Jupiter, City Of Riviera Beach, City Of Palm Beach Gardens, City Of West Palm Beach, Northern Palm Beach County

										Improvement District, South Indian River Water Control District
217	PBTPA-557	Vision 2050 LRTP	Southern Blvd (SR 80) Highway Capacity from West of Royal Palm Beach Blvd to I 95	Highway Capacity (Multimodal)	Highway Capacity (Multimodal)	Multiple	Palm Beach MPO Plan	FDOT	Commissioner District 6, Commissioner District 2	City Of West Palm Beach, Village Of Royal Palm Beach, Indian Trail Improvement District, Lake Worth Drainage District, Northern Palm Beach County Improvement District
218	PBTPA-577	Vision 2050 LRTP	Tri-Rail Positive Train Control (PTC)	PTC Installation, Engineering, Project Management, and Testing for exisitng Tri-Rail fleet.	PTC Installation, Engineering, Project Management, and Testing for exisitng Tri-Rail fleet.	Multiple	Palm Beach MPO Plan	SFRTA	Commissioner District 7, Commissioner District 2, Commissioner District 3, Commissioner District 4	City Of Boynton Beach, City Of Lake Worth Beach, City Of Boca Raton, City Of Delray Beach, Town Of Lantana, Town Of Lake Clarke Shores, Town Of Mangonia Park, City Of West Palm Beach, West Palm Beach Community Redevelopment Agency, Northwood Community Redevelopment Agency, Boynton Beach Community Redevelopment Agency, Lake Worth Drainage District
219	PBTPA-578	Vision 2050 LRTP	SFRC System Control Points Replacement in Palm Beach County	Replacement of SFRC System Control Points located in Palm Beach County	Replacement of SFRC System Control Points located in Palm Beach County	Multiple	Palm Beach MPO Plan	SFRTA	Commissioner District 7, Commissioner District 2, Commissioner District 3, Commissioner District 4	City Of Boynton Beach, City Of Lake Worth Beach, City Of Boca Raton, City Of Delray Beach, Town Of Lantana, Town Of Lake Clarke Shores, Town Of Mangonia Park, City Of West Palm Beach, West Palm Beach Community Redevelopment Agency, Northwood Community Redevelopment Agency, Boynton Beach Community Redevelopment Agency, Lake Worth Drainage District

220	PBTPA-586	Vision 2050 LRTP	West Palm Beach Transit Fleet replacement	Life cycle fleet replacement for 29 fixed route service	Life cycle fleet replacement for 29 fixed route service	Delray Beach	Palm Beach MPO Plan	West Palm Beach	Commissioner District 7	City Of West Palm Beach, West Palm Beach Community Redevelopment Agency
221	PBTPA-588	Vision 2050 LRTP	Quadrille Blvd Complete Street from Okeechobee Blvd to N Dixie Hwy	Complete Street project to include improvements to the following infrastructures: roadway, landscaping, sidewalk, bike lanes, improve livability and safety through traffic calming implementation. In addition, this project will look to improve resiliency through stormwater management and various upgrade of existing utilities	Complete Street project to include improvements to the following infrastructures: roadway, landscaping, sidewalk, bike lanes, improve livability and safety through traffic calming implementation. In addition, this project will look to improve resiliency through stormwater management and various upgrade of existing utilities	West Palm Beach	Palm Beach MPO Plan	West Palm Beach	Commissioner District 7, Commissioner District 2	City Of West Palm Beach, West Palm Beach Community Redevelopment Agency
222	PBTPA-616	Vision 2050 LRTP	SR 80 (Southern Blvd) Intermodal Centers at US 27 and US 1	Passenger Terminal	Passenger Terminal	West Palm Beach	Palm Beach MPO Plan	FDOT	Commissioner District 6, Commissioner District 2	City Of South Bay, City Of West Palm Beach, South Shore Drainage District
223	PBTPA-619	Vision 2050 LRTP	Tri-Rail West Palm Beach Station Transit Hub	Upgrade Passenger Terminal	Upgrade Passenger Terminal	West Palm Beach	Palm Beach MPO Plan	FDOT	Commissioner District 2	City Of West Palm Beach, West Palm Beach Community Redevelopment Agency
224	PBTPA-743	Vision 2050 LRTP	Beeline Hwy (SR 710) Lane Addition from Blue Heron Blvd to Northlake Blvd	Widen 4L to 6L	Widen 4L to 6L	Palm Beach Gardens	Palm Beach MPO Plan	FDOT	Commissioner District 7, Commissioner District 1, Commissioner District 2	City Of Riviera Beach, City Of Palm Beach Gardens, City Of West Palm Beach, Northern Palm Beach County Improvement District
225	PBTPA-752	Vision 2050 LRTP	SR 7 Lane Addition from Okeechobee Blvd to 60th St	Widen 2L to 4L	Widen 2L to 4L	Royal Palm Beach	Palm Beach MPO Plan	Palm Beach MPO	Commissioner District 6, Commissioner District 2	City Of West Palm Beach, Village Of Royal Palm Beach, Indian Trail Improvement District, Northern Palm Beach County Improvement District
226	PBTPA-780	Vision 2050 LRTP	I 95 Interchange Modification @ Southern Blvd (SR 80)	Interchange ultimate improvement. Modify existing interchange and ramps	Interchange ultimate improvement. Modify existing interchange and ramps	West Palm Beach	Palm Beach MPO Plan	FDOT	Commissioner District 2, Commissioner District 3	City Of West Palm Beach
227	PBTPA-786	Vision 2050 LRTP	I 95 Interchange Modification @ Palm Beach Lakes Blvd	Modify Interchange	Modify Interchange	West Palm Beach	Palm Beach MPO Plan	FDOT	Commissioner District 7	City Of West Palm Beach
228	PBTPA-787	Vision 2050 LRTP	I 95 Interchange Modification @ 45th St	Construct a Tight Diamond Interchange	Construct a Tight Diamond Interchange	West Palm Beach	Palm Beach MPO Plan	FDOT	Commissioner District 7	City Of West Palm Beach

229	PBTPA-799	Vision 2050 LRTP	US 1 Complete Street from 59th St to Northlake Blvd	Reconstruct as 4 lanes with multimodal improvements	Reconstruct as 4 lanes with multimodal improvements	Multiple	Palm Beach MPO Plan	Palm Beach MPO	Commissioner District 7, Commissioner District 1	City Of Riviera Beach, Town Of Lake Park, Village Of North Palm Beach, City Of West Palm Beach, Northwood Community Redevelopment Agency, Riviera Beach Community Redevelopment Agency
230	PBTPA-803	Vision 2050 LRTP	US 1 from Camino Real Rd to Indiantown Rd	561 Plan Transit Corridor: New enhanced transit service with associated multimodal facilities	561 Plan Transit Corridor: New enhanced transit service with associated multimodal facilities	Multiple	Palm Beach MPO Plan	Palm Beach MPO	Commissioner District 7, Commissioner District 1, Commissioner District 2, Commissioner District 4	City Of Boynton Beach, Town Of Juno Beach, Town Of Hypoluxo, Town Of Jupiter, City Of Riviera Beach, City Of Lake Worth Beach, City Of Boca Raton, City Of Delray Beach, Town Of Lake Park, Town Of Lantana, City Of Palm Beach Gardens, Village Of North Palm Beach, City Of West Palm Beach, West Palm Beach Community Redevelopment Agency, Delray Beach Community Redevelopment Agency, Lake Worth Community Redevelopment Agency, Boca Raton Community Redevelopment Agency, Northwood Community Redevelopment Agency, Boynton Beach Community Redevelopment Agency, Riviera Beach Community Redevelopment Agency, Jupiter Community Redevelopment Agency
231	PBTPA-806	Vision 2050 LRTP	US 1 Reconstruction from 25th St to 45th St in West Palm Beach	Reconstruct roadway to include pedestrian and bicycle facilities and safety enhancements	Reconstruct roadway to include pedestrian and bicycle facilities and safety enhancements	West Palm Beach	Palm Beach MPO Plan	Palm Beach MPO	Commissioner District 7	City Of West Palm Beach, Northwood Community Redevelopment Agency

232	PBTPA-808	Vision 2050 LRTP	US 1 Lane Repurpising from Dixie/Federal Junction to Gregory Rd in Lake Worth Beach	Lane Repurposing from 4L to 3L; associated multimodal facilities	Lane Repurposing from 4L to 3L; associated multimodal facilities	Lake Worth Beach	Palm Beach MPO Plan	Palm Beach MPO	Commissioner District 7, Commissioner District 2	City Of Lake Worth Beach, Town Of Lantana, City Of West Palm Beach, Lake Worth Community Redevelopment Agency
233	PBTPA-811	Vision 2050 LRTP	Okeechobee Blvd (SR 704) (PalmTran - Routes 43) Transit Shelters from SR 7 to US-1; SR 7 Transit Shelters from Forest Hill Blvd to Okeechobee Blvd	Construct enhanced transit shelters within existing ROW	Construct enhanced transit shelters within existing ROW		Palm Beach MPO Plan	PalmTran	Commissioner District 7, Commissioner District 6, Commissioner District 2	Village Of Wellington, City Of West Palm Beach, Village Of Royal Palm Beach, West Palm Beach Community Redevelopment Agency, Westgate/Belvedere Community Redevelopment Agency, Lake Worth Drainage District, Northern Palm Beach County Improvement District
234	PBTPA-812	Vision 2050 LRTP	Okeechobee Blvd (SR 704) (PalmTran - Routes 40/43) Enhanced Transit from SR 7 to US 1 and SR 7 from Forest Hill Blvd to Okeechobee Blvd	FDOT feasibility study based on TPA planning study recommendations	FDOT feasibility study based on TPA planning study recommendations		Palm Beach MPO Plan	Palm Beach MPO	Commissioner District 7, Commissioner District 6, Commissioner District 2	Village Of Wellington, City Of West Palm Beach, Village Of Royal Palm Beach, West Palm Beach Community Redevelopment Agency, Westgate/Belvedere Community Redevelopment Agency, Lake Worth Drainage District, Northern Palm Beach County Improvement District
235	PBTPA-816	Vision 2050 LRTP	Traffic Signal resilience improvements: Atlantic Ave @ Military Trl; Belvedere @ Military Trl; Forest Hill Blvd @ I 95	Replace span wire traffic signals with mast arms and steel strain pole span wires and upgrade supporting infrastructure. Upgrade to mast arm signals; enhanced pedestrian signals and detection; upgrade ITS elements and roadway lighting; curb ramp and sidewalk upgrades to meet ADA.	Replace span wire traffic signals with mast arms and steel strain pole span wires and upgrade supporting infrastructure. Upgrade to mast arm signals; enhanced pedestrian signals and detection; upgrade ITS elements and roadway lighting; curb ramp and sidewalk upgrades to meet ADA.	Multiple	Palm Beach MPO Plan	Palm Beach County	Commissioner District 2, Commissioner District 3, Commissioner District 4, Commissioner District 5	Town Of Haverhill, City Of Delray Beach, City Of West Palm Beach, Westgate/Belvedere Community Redevelopment Agency, Lake Worth Drainage District

236	PBTPA-817	Vision 2050 LRTP	US 1 at Silver Beach Rd, Military at Investment Ln, Okeechobee at Quadrille Blvd, Lakeview Ave at Quadrille Blvd	Replace span wire traffic signals with mast arms and steel strain pole span wires and upgrade supporting infrastructure. Upgrade to mast arm signals; enhanced pedestrian signals and detection; upgrade ITS elements and roadway lighting; curb ramp and sidewalk upgrades to meet ADA.	Replace span wire traffic signals with mast arms and steel strain pole span wires and upgrade supporting infrastructure. Upgrade to mast arm signals; enhanced pedestrian signals and detection; upgrade ITS elements and roadway lighting; curb ramp and sidewalk upgrades to meet ADA.	Multiple	Palm Beach MPO Plan	Palm Beach County	Commissioner District 7, Commissioner District 1, Commissioner District 2	City Of Riviera Beach, Town Of Lake Park, City Of West Palm Beach, West Palm Beach Community Redevelopment Agency, Riviera Beach Community Redevelopment Agency, Northern Palm Beach County Improvement District
237	PBTPA-830	Vision 2050 LRTP	Traffic Signals - Flashing Yellow Arrows	Flashing Yellow Arrows	Flashing Yellow Arrows	West Palm Beach	Palm Beach MPO Plan	Palm Beach County	Commissioner District 7	City Of West Palm Beach, West Palm Beach Community Redevelopment Agency
238	PBTPA-831	Vision 2050 LRTP	Traffic Signal Upgrades	Signal Upgrades	Signal Upgrades	West Palm Beach	Palm Beach MPO Plan	Palm Beach County	Commissioner District 7	City Of West Palm Beach, West Palm Beach Community Redevelopment Agency
239	PBTPA-836	Vision 2050 LRTP	36th St Complete Street from Australian Ave to Poinsettia Ave in West Palm Beach	Construct buffered bike lanes, pedestrian enhancements and bridge	Construct buffered bike lanes, pedestrian enhancements and bridge	West Palm Beach	Palm Beach MPO Plan	FDOT	Commissioner District 7	City Of West Palm Beach, Northwood Community Redevelopment Agency
240	PBTPA-845	Vision 2050 LRTP	25th St Complete Street from Australian Ave to Broadway Ave	Lane Repurposing from 4 lanes to 3, construct R/R gate enhancements, ADA upgrades, buffered bike lane/ designated bike lane, lighting improvments, sidewalks	Lane Repurposing from 4 lanes to 3, construct R/R gate enhancements, ADA upgrades, buffered bike lane/ designated bike lane, lighting improvments, sidewalks	West Palm Beach	Palm Beach MPO Plan	Palm Beach County	Commissioner District 7	City Of West Palm Beach, Northwood Community Redevelopment Agency
241	PBTPA-856	Vision 2050 LRTP	PalmTran Electric Buses and PalmTran Maintenance Facility (Electronics Way) charging stations	Purchase 4 electric buses and install electric charging at maintenance facility	Purchase 4 electric buses and install electric charging at maintenance facility	West Palm Beach	Palm Beach MPO Plan	PalmTran	Commissioner District 7	City Of West Palm Beach, Northwood Community Redevelopment Agency
242	PBTPA-863	Vision 2050 LRTP	7th St complete street from Australian Ave to Tamarind Blvd	Construct buffered bike lanes and widen sidewalks	Construct buffered bike lanes and widen sidewalks	West Palm Beach	Palm Beach MPO Plan	West Palm Beach	Commissioner District 7	City Of West Palm Beach, West Palm Beach Community Redevelopment Agency
243	PBTPA-865	Vision 2050 LRTP	Traffic Signal Upgrades	Signal Upgrades	Signal Upgrades	West Palm Beach	Palm Beach MPO Plan	Palm Beach County	Commissioner District 7	City Of West Palm Beach, West Palm Beach Community Redevelopment Agency
244	PBTPA-867	Vision 2050 LRTP	Traffic Signals - Flashing Yellow Arrows	Flashing Yellow Left & Right Turn Arrow Upgrades	Flashing Yellow Left & Right Turn Arrow Upgrades	West Palm Beach	Palm Beach MPO Plan	Palm Beach County	Commissioner District 7	City Of West Palm Beach, West Palm Beach Community Redevelopment Agency

245	PBTPA-883	Vision 2050 LRTP	49th St complete street from Greenwood Ave to North Flagler Drive	Construct ADA curb ramps and sidewalks, traffic calming speed humps and sharrows	Construct ADA curb ramps and sidewalks, traffic calming speed humps and sharrows	West Palm Beach	Palm Beach MPO Plan	West Palm Beach	Commissioner District 7	City Of West Palm Beach, Northwood Community Redevelopment Agency
246	PBTPA-888	Vision 2050 LRTP	Spruce Ave from 36th St to 40th St	Construct designated bike lanes, ADA curb ramps and sidewalks, new crosswalks, traffic calming, and pedestrian scale lighting.	Construct designated bike lanes, ADA curb ramps and sidewalks, new crosswalks, traffic calming, and pedestrian scale lighting.	West Palm Beach	Palm Beach MPO Plan	West Palm Beach	Commissioner District 7	City Of West Palm Beach
247	PBTPA-943	Vision 2050 LRTP	FEC Railway Grade Separations in Palm Beach County	Rail grade separation of FEC rail corridor	Rail grade separation of FEC rail corridor	Multiple	Palm Beach MPO Plan	FDOT	Commissioner District 7, Commissioner District 1, Commissioner District 2, Commissioner District 4	City Of Boynton Beach, Town Of Jupiter, City Of Boca Raton, City Of Delray Beach, Town Of Lake Park, Village Of North Palm Beach, City Of West Palm Beach, Boca Raton Community Redevelopment Agency, Boynton Beach Community Redevelopment Agency
248	PBTPA-944	Vision 2050 LRTP	SFRC Railway Grade Separations in Palm Beach County	Rail grade separation of SFRC rail corridor	Rail grade separation of SFRC rail corridor	Multiple	Palm Beach MPO Plan	FDOT	Commissioner District 7, Commissioner District 2, Commissioner District 3, Commissioner District 4	City Of Boca Raton, City Of Delray Beach, Town Of Lake Clarke Shores, City Of West Palm Beach, West Palm Beach Community Redevelopment Agency, Lake Worth Drainage District
249	PBTPA-969	Vision 2050 LRTP	Mercer Ave Complete Street from Belvedere Rd to Australian Ave	Repave, relocate curbs, relocate drainage structures, canopy trees, native landscape, ADA compliance	Repave, relocate curbs, relocate drainage structures, canopy trees, native landscape, ADA compliance	West Palm Beach	Palm Beach MPO Plan	West Palm Beach	Commissioner District 2	City Of West Palm Beach
250	PBTPA-970	Vision 2050 LRTP	Old Okeechobee Rd Complete Street from Mercer Ave to Parker Ave	Repave, including sidewalk maintenance, ADA compliance, parking protected bike lanes, high emphasis crosswalks	Repave, including sidewalk maintenance, ADA compliance, parking protected bike lanes, high emphasis crosswalks	West Palm Beach	Palm Beach MPO Plan	West Palm Beach	Commissioner District 2	City Of West Palm Beach
251	PBTPA-973	Vision 2050 LRTP	Parker Ave Complete Street from Belvedere Rd to Okechobee Blvd	Complete Street project to include improvements to the following infrastructures: roadway, landscaping, sidewalk, bike lanes, improve livability and safety through traffic calming implementation. In addition, this project will look to improve resiliency	Complete Street project to include improvements to the following infrastructures: roadway, landscaping, sidewalk, bike lanes, improve livability and safety through traffic calming implementation. In addition, this project will look to improve resiliency	West Palm Beach	Palm Beach MPO Plan	West Palm Beach	Commissioner District 2	City Of West Palm Beach, West Palm Beach Community Redevelopment Agency

				through stormwater management and various upgrade of existing utilities.	through stormwater management and various upgrade of existing utilities.					
252	PBTPA-987	Vision 2050 LRTP	West Palm Beach Blue Trolley Route Transit stop improvements	Blue trolley route transit stop improvements	Blue trolley route transit stop improvements	West Palm Beach	Palm Beach MPO Plan	West Palm Beach	Commissioner District 7, Commissioner District 2	City Of West Palm Beach, West Palm Beach Community Redevelopment Agency, Northwood Community Redevelopment Agency
253	PBTPA-988	Vision 2050 LRTP	West Palm Beach Blue Trolley Route ITS/TSMO improvements	Blue trolley route ITS/TSMO improvements	Blue trolley route ITS/TSMO improvements	West Palm Beach	Palm Beach MPO Plan	West Palm Beach	Commissioner District 7, Commissioner District 2	City Of West Palm Beach, West Palm Beach Community Redevelopment Agency, Northwood Community Redevelopment Agency
254	PBTPA-992	Vision 2050 LRTP	FEC Railway Passenger Service from Broward County Line to Jupiter	New Commuter Rail passenger service with stations in Boca Raton, Delray Beach,Boynton Beach, Lake Worth and West Palm Beach	New Commuter Rail passenger service with stations in Boca Raton, Delray Beach,Boynton Beach, Lake Worth and West Palm Beach	Multiple	Palm Beach MPO Plan	Palm Beach MPO	Commissioner District 7, Commissioner District 1, Commissioner District 2, Commissioner District 3, Commissioner District 4	City Of Boynton Beach, Town Of Hypoluxo, Town Of Jupiter, City Of Lake Worth Beach, City Of Boca Raton, City Of Delray Beach, Town Of Lantana, City Of West Palm Beach, West Palm Beach Community Redevelopment Agency, Delray Beach Community Redevelopment Agency, Lake Worth Community Redevelopment Agency, Boca Raton Community Redevelopment Agency, Northwood Community Redevelopment Agency, Boynton Beach Community Redevelopment Agency, Northern Palm Beach County Improvement District

255	PBTPA-997	Vision 2050 LRTP	Okeechobee Blvd (SR 704)(PalmTran - Routes 43) Enhanced Transit from SR 7 to US 1 and SR 7 from Forest Hill Blvd to Okeechobee Blvd	Enhanced transit & associated multimodal improvements Okeechobee Blvd from SR 7 to US 1; and SR 7 from Forest Hill Blvd to Okeechobee Blvd	Enhanced transit & associated multimodal improvements Okeechobee Blvd from SR 7 to US 1; and SR 7 from Forest Hill Blvd to Okeechobee Blvd		Palm Beach MPO Plan	Palm Beach MPO	Commissioner District 7, Commissioner District 6, Commissioner District 2	Village Of Wellington, City Of West Palm Beach, Village Of Royal Palm Beach, West Palm Beach Community Redevelopment Agency, Westgate/Belvedere Community Redevelopment Agency, Lake Worth Drainage District, Northern Palm Beach County Improvement District
256	RB-19	Riviera Beach Parks Master Plan	Canal C-17	Multi-use path	Multi-use path	Riviera Beach	Municipal Plan	Riviera Beach	Commissioner District 7, Commissioner District 1	City Of Riviera Beach, City Of Palm Beach Gardens, City Of West Palm Beach, Northern Palm Beach County Improvement District
257	RB-21	Riviera Beach Parks Master Plan	A1A/Broadway Ave	Multi-use path	Multi-use path	Riviera Beach	Municipal Plan	Riviera Beach	Commissioner District 7, Commissioner District 1	City Of Riviera Beach, Village Of North Palm Beach, City Of West Palm Beach, Northwood Community Redevelopment Agency, Riviera Beach Community Redevelopment Agency
258	RB-22	Riviera Beach Parks Master Plan	SCL Railroad	Multi-use path	Multi-use path	Riviera Beach	Municipal Plan	Riviera Beach	Commissioner District 7	City Of Riviera Beach, Town Of Mangonia Park, City Of West Palm Beach
259	SFRTA-2	SFRTA 20-Year Capital Plan	Corridor Station Rehabilitation	Comprehensive rehabilitation of Tri-Rail Stations along the SFRC	Comprehensive rehabilitation of Tri-Rail Stations along the SFRC		Local		Commissioner District 7, Commissioner District 2, Commissioner District 3, Commissioner District 4	City Of Boynton Beach, City Of Lake Worth Beach, City Of Boca Raton, City Of Delray Beach, Town Of Mangonia Park, City Of West Palm Beach, West Palm Beach Community Redevelopment Agency, Lake Worth Drainage District
260	SFRTA-3	SFRTA 20-Year Capital Plan	SFRC Trespass Prevention	Installation of approximately 3.3 miles (17,500 feet) of high-security fencing along the South Florida Rail Corridor (SFRC)	Installation of approximately 3.3 miles (17,500 feet) of high-security fencing along the South Florida Rail Corridor (SFRC)				Commissioner District 7, Commissioner District 3	City Of Lake Worth Beach, City Of West Palm Beach, West Palm Beach Community Redevelopment Agency

261	WCRA-1	WESTGATE CRA MOBILITY PLAN FRAMEWORK & STRATEGIES	L-2B Connector	Dream Big project: createOkeechobee Blvd. reliever road byculverting PBC-owned L-2B canalsegment connect to AustralianAve., Centerpark Dr., Mercer Ave.			New Road		Westgate CRA		Commissioner District 7, Commissioner District 2	City Of West Palm Beach, Westgate/Belvedere Community Redevelopment Agency
262	WPB-1	WPB Downtown Mobility Plan Final Project List 2025	S Tamarind Ave	Add sidewalk on west side; shift west curb and narrow lanes.	Okeechobee Blvd (SR 704)	Fern St	Sidewalk	West Palm Beach	Municipal Plan	West Palm Beach	Commissioner District 2	City Of West Palm Beach, West Palm Beach Community Redevelopment Agency
263	WPB-10	WPB Downtown Mobility Plan Final Project List 2025	Downtown Sidewalk Infill (City streets) Freshwater Lakes Dr(south side)	Filling sidewalk gaps in Downtown network. Includes reconstructing curb and gutter, landscaping improvements.	At north end of roadway	At north end of roadway	Sidewalk	West Palm Beach	Municipal Plan	West Palm Beach	Commissioner District 7	City Of West Palm Beach, West Palm Beach Community Redevelopment Agency
264	WPB-11	WPB Downtown Mobility Plan Final Project List 2025	Downtown Sidewalk Infill (City streets) 7th St	Filling sidewalk gaps in Downtown network. Includes reconstructing curb and gutter, landscaping improvements.	Eucalyptus St	N Flagler Dr	Sidewalk	West Palm Beach	Municipal Plan	West Palm Beach	Commissioner District 7	City Of West Palm Beach, West Palm Beach Community Redevelopment Agency
265	WPB-12	WPB Downtown Mobility Plan Final Project List 2025	Downtown Sidewalk Infill (City streets) 10th St (north side)	Filling sidewalk gaps in Downtown network. Includes reconstructing curb and gutter, landscaping improvements.	N Railroad Ave	DixieHwy (US 1)	Sidewalk	West Palm Beach	Municipal Plan	West Palm Beach	Commissioner District 7	City Of West Palm Beach, West Palm Beach Community Redevelopment Agency
266	WPB-13	WPB Downtown Mobility Plan Final Project List 2025	Downtown Sidewalk Infill (City streets) Spruce Ave	Filling sidewalk gaps in Downtown network. Includes reconstructing curb and gutter, landscaping improvements.	11th St	Palm Beach Lakes Blvd	Sidewalk	West Palm Beach	Municipal Plan	West Palm Beach	Commissioner District 7	City Of West Palm Beach, West Palm Beach Community Redevelopment Agency
267	WPB-14	WPB Downtown Mobility Plan Final Project List 2025	Downtown Sidewalk Infill (City streets) Madeira Ct	Filling sidewalk gaps in Downtown network. Includes reconstructing curb and gutter, landscaping improvements.	11th St	Palm Beach Lakes Blvd	Sidewalk	West Palm Beach	Municipal Plan	West Palm Beach	Commissioner District 7	City Of West Palm Beach, West Palm Beach Community Redevelopment Agency
268	WPB-16	WPB Downtown Mobility Plan Final Project List 2025	Downtown Sidewalk Infill (City streets) Evernia St (south side)	Filling sidewalk gaps in Downtown network. Includes reconstructing curb and gutter, landscaping improvements.	N Tamarind Ave	N Sapodilla Ave	Sidewalk	West Palm Beach	Municipal Plan	West Palm Beach	Commissioner District 2	City Of West Palm Beach, West Palm Beach Community Redevelopment Agency
269	WPB-17	WPB Downtown Mobility Plan Final Project List 2025	Downtown Sidewalk Infill (City streets) Trinity Pl (north side)	Filling sidewalk gaps in Downtown network. Includes reconstructing curb and gutter,	within Trinity Park	within Trinity Park	Sidewalk	West Palm Beach	Municipal Plan	West Palm Beach	Commissioner District 7	City Of West Palm Beach

				landscaping improvements.								
270	WPB-18	WPB Downtown Mobility Plan Final Project List 2025	Downtown Sidewalk Infill (City streets) Parker Ave (west side)	Filling sidewalk gaps in Downtown network. Includes reconstructing curb and gutter, landscaping improvements.	Old Okeechobee Rd	Okeechobee Blvd (SR704)	Sidewalk	West Palm Beach	Municipal Plan	West Palm Beach	Commissioner District 2	City Of West Palm Beach, West Palm Beach Community Redevelopment Agency
271	WPB-19	WPB Downtown Mobility Plan Final Project List 2025	Downtown Sidewalk Infill (City streets) L St (north side)	Filling sidewalk gaps in Downtown network. Includes reconstructing curb and gutter, landscaping improvements.	S Rosemary Ave	Alabama Ave	Sidewalk	West Palm Beach	Municipal Plan	West Palm Beach	Commissioner District 2	City Of West Palm Beach, West Palm Beach Community Redevelopment Agency
272	WPB-2	WPB Downtown Mobility Plan Final Project List 2025	S Tamarind Ave	Study of potential Lane Repurposing and/or bikeway or shared use path improvements, including upgraded landscaping and green stormwater infrastructure. Coordinate efforts with PalmTran transit hub relocation & Fern St Extension.	Okeechobee Blvd (SR 704)	Banyan Blvd	Feasibility Study	West Palm Beach	Municipal Plan	West Palm Beach	Commissioner District 2	City Of West Palm Beach, West Palm Beach Community Redevelopment Agency
273	WPB-20	WPB Downtown Mobility Plan Final Project List 2025	Downtown Sidewalk Infill (City streets) Alabama Ave (east side)	Filling sidewalk gaps in Downtown network. Includes reconstructing curb and gutter, landscaping improvements.	L St	Okeechobee Blvd (SR704)	Sidewalk	West Palm Beach	Municipal Plan	West Palm Beach	Commissioner District 2	City Of West Palm Beach, West Palm Beach Community Redevelopment Agency
274	WPB-21	WPB Downtown Mobility Plan Final Project List 2025	Downtown Sidewalk Infill (City streets) Gruber Pl (north side)	Filling sidewalk gaps in Downtown network. Includes reconstructing curb and gutter, landscaping improvements.	Dixie Hwy (US 1)	S Olive Ave	Sidewalk	West Palm Beach	Municipal Plan	West Palm Beach	Commissioner District 2	City Of West Palm Beach
275	WPB-22	WPB Downtown Mobility Plan Final Project List 2025	Downtown Sidewalk Infill (City streets) Diana Pl (north side) and Actaeon Pl (south side)	Filling sidewalk gaps in Downtown network. Includes reconstructing curb and gutter, landscaping improvements.	S Olive Ave	S Flagler Dr	Sidewalk	West Palm Beach	Municipal Plan	West Palm Beach	Commissioner District 7	City Of West Palm Beach
276	WPB-23	WPB Downtown Mobility Plan Final Project List 2025	Quadrille Bike Lane Feasibility Study	Study to evaluate adding sidewalklevel bike lanes or shared use path on Quadrille Blvd betweenOkeechobee Blvd and Clematis Street and between 3rd St and Dixie Hwy	Okeechobee Blvd (SR 704)	drawbridge	Feasibility Study	West Palm Beach	Municipal Plan	West Palm Beach	Commissioner District 7, Commissioner District 2	City Of West Palm Beach, West Palm Beach Community Redevelopment Agency

277	WPB-24	WPB Downtown Mobility Plan Final Project List 2025	Tamarind Rail to Trail	Rail to Trail path to reactive format rail right of way, with a focus on neighborhood connections and public space activity. Project was identified in 2018 Plan.	N Tamarind Ave	N Sapodilla Ave	Greenway, Multi-use Path/Trail	West Palm Beach	Municipal Plan	West Palm Beach	Commissioner District 7	City Of West Palm Beach, West Palm Beach Community Redevelopment Agency
278	WPB-25	WPB Downtown Mobility Plan Final Project List 2025	Fern St	City solicited bids to provide design and cost estimates for project. Project is a street and RR crossing with separated bikeway and enhanced streetscape; priority bikeway connection between Downtown and proposed lake trails.	Australian Ave	Tamarind Ave	New Roadway	West Palm Beach	Municipal Plan	West Palm Beach	Commissioner District 2	City Of West Palm Beach, West Palm Beach Community Redevelopment Agency
279	WPB-26	WPB Downtown Mobility Plan Final Project List 2025	N Dixie Hwy (US 1)	Ongoing Study by City and TPA to evaluate Lane repurposing and streetscape improvements	Quadrille Blvd (US 1 & SR A1A)	25th St	Feasibility Study	West Palm Beach	Municipal Plan	West Palm Beach	Commissioner District 7	City Of West Palm Beach, West Palm Beach Community Redevelopment Agency, Northwood Community Redevelopment Agency
280	WPB-27	WPB Downtown Mobility Plan Final Project List 2025	3rd St	Feasibility study for Lane Repurposing westbound and conversion to 2-lane road with bike lanes or shared use path to provide connection to East Coast Greenway; evaluate roundabout or protected intersection at Rosemary Ave.	N Rosemary Ave	N Quadrille Blvd (US 1)	Feasibility Study	West Palm Beach	Municipal Plan	West Palm Beach	Commissioner District 7	City Of West Palm Beach, West Palm Beach Community Redevelopment Agency
281	WPB-28	WPB Downtown Mobility Plan Final Project List 2025	S Narcissus Ave	Convert to one-way shared street with wider sidewalks, loading zones and on-street parking.	Evernia St	Banyan Blvd	Shared Street	West Palm Beach	Municipal Plan	West Palm Beach	Commissioner District 7	City Of West Palm Beach, West Palm Beach Community Redevelopment Agency
282	WPB-29	WPB Downtown Mobility Plan Final Project List 2025	Banyan Blvd	Streetscape (lighting, landscape, green stormwater infrastructure) and sidewalk-level bike lanes to match Banyan Blvd west of FEC tracks, including intersection improvements and signal upgrades.	Quadrille Blvd (US 1)	Dixie Hwy	Bicycle Lanes	West Palm Beach	Municipal Plan	West Palm Beach	Commissioner District 7	City Of West Palm Beach, West Palm Beach Community Redevelopment Agency
283	WPB-3	WPB Downtown Mobility Plan Final Project List 2025	N Dixie Hwy	Study of Lane Repurposing of outer southbound lane, to add sidewalk-level bike lanes and streetscape improvements.	Banyan Blvd	Quadrille Blvd (US 1 & SR A1A)	Feasibility Study	West Palm Beach	Municipal Plan	West Palm Beach	Commissioner District 7	City Of West Palm Beach, West Palm Beach Community Redevelopment Agency

284	WPB-30	WPB Downtown Mobility Plan Final Project List 2025	Gardenia St	Add landscaping, curb extensions. Reconstruct sidewalks and drainage. Add additional midblock crossings.	Quadrille Blvd (US 1)	S Olive Ave	Streetscape Improvement	West Palm Beach	Municipal Plan	West Palm Beach	Commissioner District 7, Commissioner District 2	City Of West Palm Beach, West Palm Beach Community Redevelopment Agency
285	WPB-31	WPB Downtown Mobility Plan Final Project List 2025	Banyan Blvd	Sidewalk level bike lanes, add enhanced landscaping and green stormwater infrastructure	Dixie Hwy	N Flagler Dr	Bicycle Lanes	West Palm Beach	Municipal Plan	West Palm Beach	Commissioner District 7	City Of West Palm Beach, West Palm Beach Community Redevelopment Agency
286	WPB-32	WPB Downtown Mobility Plan Final Project List 2025	Clearwater Dr	Create walkable, bikeable gateway to Tri-Rail station,connecting to Fern/Clearwater streetscape improvement. Shared use path on east side and widen sidewalk on west side to create gateway. Coordinate with Palm Tran and Tri-Rail on exact facilities and vision for Tri-Rail station. Coordinate with Fern St Extension project, Transit Village, and proposed development by Cleveland Clinic.	Banyan Blvd	Clearwater Dr	Streetscape Improvement	West Palm Beach	Municipal Plan	West Palm Beach	Commissioner District 2	City Of West Palm Beach, West Palm Beach Community Redevelopment Agency
287	WPB-33	WPB Downtown Mobility Plan Final Project List 2025	3rd St (west)	Feasibility study of bicycle boulevard, traffic calming, neighborhood traffic circles; evaluate possibility of one-way conversion in certain segments to mitigate cut-through traffic.	N Tamarind Ave	N Sapodilla Ave	Feasibility Study	West Palm Beach	Municipal Plan	West Palm Beach	Commissioner District 7	City Of West Palm Beach, West Palm Beach Community Redevelopment Agency
288	WPB-34	WPB Downtown Mobility Plan Final Project List 2025	S Flagler Dr	Further study required re-design Flagler by preserving one travel lane in each direction with generous public spaces and dedicated bikeway, consider shared street design. Costs assume similar cross section to Washington Rd bikeway improvements.	Okeechobee Blvd (SR 704)	Banyan Blvd	Bicycle Lanes	West Palm Beach	Municipal Plan	West Palm Beach	Commissioner District 7	City Of West Palm Beach, West Palm Beach Community Redevelopment Agency
289	WPB-35	WPB Downtown Mobility Plan Final Project List 2025	Fern St	Upgrade existing bicycle lanes to sidewalk-level bike lanes with lighting and streetscape improvements	S Tamarind Ave	S Olive Ave	Bicycle Lanes	West Palm Beach	Municipal Plan	West Palm Beach	Commissioner District 7, Commissioner District 2	City Of West Palm Beach, West Palm Beach Community Redevelopment Agency

290	WPB-36	WPB Downtown Mobility Plan Final Project List 2025	7th St Pedestrian Bridge	Pedestrian bridge over FEC tracks connecting Northwest neighborhood and NORA district. Coordination and approval required with FEC. Bridge span ength 150', with vertical clearance of 23.5 ft required.	W Railroad Ave	N Railroad Ave	Bridge	West Palm Beach	Municipal Plan	West Palm Beach	Commissioner District 7	City Of West Palm Beach, West Palm Beach Community Redevelopment Agency
291	WPB-38	WPB Downtown Mobility Plan Final Project List 2025	Olive Ave	Further study required; convert from one-way to two-way; should be done in coordination with changes to Dixie. Costs assume resurfacing with lighting, signals, and adding pavers at intersections without them.	Okeechobee Blvd (SR704)	Quadrille Blvd	Two-way conversion	West Palm Beach	Municipal Plan	West Palm Beach	Commissioner District 7, Commissioner District 2	City Of West Palm Beach, West Palm Beach Community Redevelopment Agency
292	WPB-39	WPB Downtown Mobility Plan Final Project List 2025	Former SFRTA Maintenance Facility Multipurpose Trail	Path connecting Okeechobee Blvd. and Clearwater Dr./Future Fern St. extension using existing City ROW west of the SFRTA tracks and a portion of the area currently used by SFRTA for their maintenance and layover facility. Includes lighting, landscaping, and plaza gateways at each end. This facility will move to a new location within the next few years. Project will require coordination with and approval from SFRTA.	Okeechobee Blvd (SR704)	Clearwater Dr	Greenway, Multi-use Path/Trail	West Palm Beach	Municipal Plan	West Palm Beach	Commissioner District 2	City Of West Palm Beach, West Palm Beach Community Redevelopment Agency
293	WPB-4	WPB Downtown Mobility Plan Final Project List 2025	Clearwater Park Rd	Connection to potential Gateway Park relocation; add bike lanes or bicycle boulevard treatments including traffic calming and additional lighting. Project contingent on agreements to have Gateway Park relocated.	Clearwater Dr	South end of road	Bicycle Lanes	West Palm Beach	Municipal Plan	West Palm Beach	Commissioner District 2	City Of West Palm Beach, West Palm Beach Community Redevelopment Agency
294	WPB-40	WPB Downtown Mobility Plan Final Project List 2025	3rd St	Bicycle Boulevard connection from NW Progressive neighborhood to Downtown. Curb extensions, streetscape improvements, lighting, trees, green stormwater	N Quadrille Blvd (US 1)	N Flagler Dr	Streetscape Improvement	West Palm Beach	Municipal Plan	West Palm Beach	Commissioner District 7	City Of West Palm Beach, West Palm Beach Community Redevelopment Agency

				infrastructure. Add midblock crossings. Coordinate improvements with County (including whether Government Center will be maintained in place or relocated).								
295	WPB-41	WPB Downtown Mobility Plan Final Project List 2025	Palm Beach Lakes Blvd	Add sidewalk-level bike lanes (similar cross section to Banyan Blvd), add trees, green stormwater infrastructure, lighting, narrower lanes. Make connections from Henrietta Ave and Spruce Ave to proposed improvements and bridge updates	Australian Ave	N Flagler Dr	Bicycle Lanes	West Palm Beach	Municipal Plan	West Palm Beach	Commissioner District 7	City Of West Palm Beach, West Palm Beach Community Redevelopment Agency
296	WPB-42	WPB Downtown Mobility Plan Final Project List 2025	Hibiscus St	Shared street with lighting, trees, green stormwater infrastructure, and streetscape improvements, including on-street parking. Add wide sidewalk and plaza space (or linear park) on one side between Quadrille and Dixie. Note that ROW 80 ft between Quadrille and Dixie; 50-60 between Dixie and Olive	N Quadrille Blvd (US 1)	S Olive Ave	Streetscape Improvement	West Palm Beach	Municipal Plan	West Palm Beach	Commissioner District 7, Commissioner District 2	City Of West Palm Beach, West Palm Beach Community Redevelopment Agency
297	WPB-43	WPB Downtown Mobility Plan Final Project List 2025	Clematis St	Sidewalk level bike lanes with streetscape improvements and lighting; add midblock crossings; maintain median.	S Tamarind Ave	S Sapodilla Ave	Bicycle Lanes	West Palm Beach	Municipal Plan	West Palm Beach	Commissioner District 2	City Of West Palm Beach, West Palm Beach Community Redevelopment Agency
298	WPB-44	WPB Downtown Mobility Plan Final Project List 2025	Clematis St	Extend Clematis St cross-section (shared street, landscaping, green stormwater infrastructure) west one block to connect to proposed S Sapodilla Ave shared street.	S Sapodilla Ave	S Rosemary Ave	Shared Street	West Palm Beach	Municipal Plan	West Palm Beach	Commissioner District 2	City Of West Palm Beach, West Palm Beach Community Redevelopment Agency
299	WPB-45	WPB Downtown Mobility Plan Final Project List 2025	Evernia St (west)	Add sidewalk level bike lanes, add landscaping, lighting, and narrow lanes; add midblock crossings. Infill sidewalk gap.	S Tamarind Ave	S Rosemary Ave	Bicycle Lanes	West Palm Beach	Municipal Plan	West Palm Beach	Commissioner District 2	City Of West Palm Beach, West Palm Beach Community Redevelopment Agency

300	WPB-46	WPB Downtown Mobility Plan Final Project List 2025	Australian Ave/Clear Lake Trail extension	Create extension of Clear Lake Trail by constructing parallel path on a boardwalk and adding connections to existing sidewalk intermittently; bicycle improvements at intersection with Banyan Blvd and at intersection with Clearwater Pl (in coordination with Fern St extension project). Upgrade all crosswalks to high emphasis. Upgrade signals to include leading pedestrian interval.	Banyan Blvd	Okeechobee Blvd	Greenway, Multi-use Path/Trail	West Palm Beach	Municipal Plan	West Palm Beach	Commissioner District 7, Commissioner District 2	City Of West Palm Beach, West Palm Beach Community Redevelopment Agency
301	WPB-47	WPB Downtown Mobility Plan Final Project List 2025	Acacia Rd	Streetscape improvements to create southern gateway to PBA, including adding shared use path to one side; add curb extensions to prevent illegal parking; potential to convert some existing angle parking into a plaza or park area; add crosswalk across Olive Ave; coordinate with PBA University	S Dixie Hwy (US 1)	Currie Cres	Streetscape Improvement	West Palm Beach	Municipal Plan	West Palm Beach	Commissioner District 7, Commissioner District 2	City Of West Palm Beach
302	WPB-48	WPB Downtown Mobility Plan Final Project List 2025	11th St	Upgrade existing bicycle lanes to sidewalk-level bike lanes with lighting improvements	N Sapodilla Ave	N Rosemary Ave	Bicycle Lanes	West Palm Beach	Municipal Plan	West Palm Beach	Commissioner District 7	City Of West Palm Beach, West Palm Beach Community Redevelopment Agency
303	WPB-49	WPB Downtown Mobility Plan Final Project List 2025	Rosemary Ave	Upgrade existing bicycle lanes to sidewalk-level bike lanes with lighting improvements	Clematis St	3rd St	Bicycle Lanes	West Palm Beach	Municipal Plan	West Palm Beach	Commissioner District 7, Commissioner District 2	City Of West Palm Beach, West Palm Beach Community Redevelopment Agency
304	WPB-5	WPB Downtown Mobility Plan Final Project List 2025	Datura St and Evernia St	Study one-way conversion. (Note: the city and CRA conducted a corridor study in 2019 which evaluated multiple options including a one-way pair. From this study, the one-way conversion and pair was considered the preferred option among both the community and city staff.)	Quadrille Blvd (US 1)	N Flagler Dr	Feasibility Study	West Palm Beach	Municipal Plan	West Palm Beach	Commissioner District 7, Commissioner District 2	City Of West Palm Beach, West Palm Beach Community Redevelopment Agency
305	WPB-50	WPB Downtown Mobility Plan Final Project List 2025	Downtown Bike Lane Upgrade (Quadrille)	Upgrade existing bicycle lanes to sidewalk level bike lanes on Quadrille Blvd	Okeechobee Blvd (SR704)	drawbridge	Bicycle Lanes	West Palm Beach	Municipal Plan	West Palm Beach	Commissioner District 7, Commissioner District 2	City Of West Palm Beach, West Palm Beach Community Redevelopment Agency

306	WPB-51	WPB Downtown Mobility Plan Final Project List 2025	Downtown Bike Lane upgrade (Okeechobee)	Upgrade existing bike lanes and sidewalk to shared use path to provide connection from Tamarind Ave and future SFMTA maintenance path to Clear Lake Trail (and potential additional segment - see project ID 5).	Australian Ave	S Tamarind Ave	Greenway, Multi-use Path/Trail	West Palm Beach	Municipal Plan	West Palm Beach	Commissioner District 2	City Of West Palm Beach, West Palm Beach Community Redevelopment Agency
307	WPB-52	WPB Downtown Mobility Plan Final Project List 2025	S Flagler Dr	Further study required; convert outside northbound travel lane to a two-way separated bikeway or sidewalk-level bike lanes in each direction; enhance street with streetscape and shade improvements. Costs assume similar cross section to Washington Rd or Banyan Blvd improvements.	Avila Rd	Okeechobee Blvd	Bicycle Lanes	West Palm Beach	Municipal Plan	West Palm Beach	Commissioner District 7, Commissioner District 2	City Of West Palm Beach, West Palm Beach Community Redevelopment Agency
308	WPB-55	WPB Downtown Mobility Plan Final Project List 2025	N Sapodilla Ave	One-way to two-way conversion with streetscape improvements, preserve on-street parking where possible. Reconstruction with asphalt pavement, water line, drainage, and streetscape improvements.	Banyan Blvd	10th St	Streetscape Improvement	West Palm Beach	Municipal Plan	West Palm Beach	Commissioner District 7, Commissioner District 2	City Of West Palm Beach, West Palm Beach Community Redevelopment Agency
309	WPB-6	WPB Downtown Mobility Plan Final Project List 2025	NORA to Quadrille Multiuse Path	Multi Use Path with lighting and landscaping connecting Quadrille Boulevard and 7th Street to provide a link between the core of downtown and the NORA district using existing FEC ROW east of the railroad tracks. May require coordination with FEC and/or Town of Palm Beach which owns ROW on each side of proposed path location	Quadrille Blvd (US 1)	6th St	Greenway, Multi-use Path/Trail	West Palm Beach	Municipal Plan	West Palm Beach	Commissioner District 7	City Of West Palm Beach, West Palm Beach Community Redevelopment Agency
310	WPB-7	WPB Downtown Mobility Plan Final Project List 2025	Alabama connector path	Path connecting L and M street using existing City ROW (existing desire path is evident from aerial),crossing improvements at both	L St	M St	Greenway, Multi-use Path/Trail	West Palm Beach	Municipal Plan	West Palm Beach	Commissioner District 2	City Of West Palm Beach, West Palm Beach Community Redevelopment Agency

				streets to connect existing sidewalk								
311	WPB-8	WPB Downtown Mobility Plan Final Project List 2025	Downtown Sidewalk Infill (City streets) W Railroad Ave (westside)	Filling sidewalk gaps in Downtown network. Includes reconstructing curb and gutter, landscaping improvements.	3rd St	(600 N Rosemary Ave)	Sidewalk	West Palm Beach	Municipal Plan	West Palm Beach	Commissioner District 7	City Of West Palm Beach, West Palm Beach Community Redevelopment Agency
312	PBTPA-1797	PBC Passenger Rail Study	FEC Corridor Commuter Rail	Commuter rail transit service along the FEC tracks in Palm Beach County	Palmetto Park Rd	Toney Penna Dr	Commuter Rail	Multiple	Palm Beach MPO Plan	FDOT	Commissioner District 1, Commissioner District 2, Commissioner District 3, Commissioner District 4, Commissioner District 7	Town Of Jupiter, City Of Palm Beach Gardens, Northern Palm Beach County Improvement District, City of Riviera Beach, City Of West Palm Beach, West Palm Beach Community Redevelopment Agency, City Of Lake Worth Beach, Lake Worth Community Redevelopment Agency, City Of Boynton Beach, Boynton Beach Community Redevelopment Agency, City Of Delray Beach, Delray Beach Community Redevelopment Agency, City Of Boca Raton, Boca Raton Community Redevelopment Agency

Westlake

Line Number	Project ID	Plan	Name	Project Description	From	To	Type	Municipality	Source	Sponsor	Commissioner District	Governing Body
1	PBC-13	Palm Beach County TIM	60TH ST N	Future Road			Future Road	Palm Beach County	Palm Beach County TIM	Palm Beach County	Commissioner District 6	City Of Westlake, Indian Trail Improvement District
2	PBC-24	Palm Beach County TIM	PERSIMMON BLVD	Future Road			Future Road	Palm Beach County	Palm Beach County TIM	Palm Beach County	Commissioner District 6	City Of Westlake, Indian Trail Improvement District
3	PBC-70	Palm Beach County TIM	60TH ST N	Future Road			Future Road	Palm Beach County	Palm Beach County TIM	Palm Beach County	Commissioner District 6	City Of Westlake, Indian Trail Improvement District
4	PBTPA-1020	Vision 2050 LRTP	Seminole Ridge Community High School	Jurisdiction: County. Project Bounds: Seminole Pratt Whitney Rd from Crossings at Westlake to Waters Edge Dr. Description: tbd.			Jurisdiction: County. Project Bounds: Seminole Pratt Whitney Rd from Crossings at Westlake to Waters Edge Dr. Description: tbd.	Westlake	Palm Beach MPO Plan	Palm Beach MPO	Commissioner District 6	City Of Westlake
5	PBTPA-1231	Vision 2050 LRTP	PalmTran - Route x999x - Express Bus from Westlake to WPB via Northlake Blvd				PalmTran - Route x999x - Express Bus from Westlake to WPB via Northlake Blvd		Palm Beach MPO Plan	PalmTran	Commissioner District 7, Commissioner District 6, Commissioner District 1, Commissioner District 2	City Of Riviera Beach, City Of Palm Beach Gardens, City Of Westlake, City Of West Palm Beach, West Palm Beach Community Redevelopment Agency, Indian Trail Improvement District, Northern Palm Beach County Improvement District
6	PBTPA-1232	Vision 2050 LRTP	PalmTran - Route x999x - Express Bus from Westlake to WPB via Okeechobee Blvd				PalmTran - Route x999x - Express Bus from Westlake to WPB via Okeechobee Blvd		Palm Beach MPO Plan	PalmTran	Commissioner District 7, Commissioner District 6, Commissioner District 2	Town Of Loxahatchee Groves, City Of Westlake, City Of West Palm Beach, Village Of Royal Palm Beach, West Palm Beach Community Redevelopment Agency, Westgate/Belvedere Community Redevelopment Agency, Indian Trail Improvement District, Lake Worth Drainage District, Loxahatchee Groves Water Control District, Northern Palm Beach County Improvement District
7	PBTPA-1271	Vision 2050 LRTP	60th St North Lane Addition from M-Canal to Seminole Pratt Whitney Rd	Widen 2L to 4L			Widen 2L to 4L		Palm Beach MPO Plan	Palm Beach County	Commissioner District 6	City Of Westlake
8	PBTPA-1286	Vision 2050 LRTP	60th St North Road Extension from Seminole Pratt Whitney Rd to 140th Ln	New Road 4L			New Road 4L		Palm Beach MPO Plan	Palm Beach County	Commissioner District 6	City Of Westlake

Line Number	Project ID	Plan	Name	Project Description	From	To	Type	Municipality	Source	Sponsor	Commissioner District	Governing Body
9	PBTPA-1303	Vision 2050 LRTP	Seminole Pratt Whitney Rd from Sycamore Dr E to 60th St N lane addition	Widen 4L to 6L			Widen 4L to 6L		Palm Beach MPO Plan	Palm Beach County	Commissioner District 6	City Of Westlake, Indian Trail Improvement District
10	PBTPA-1393	Vision 2050 LRTP	Persimmon Blvd from Seminole Pratt Whitney to Coconut Blvd	Roadway extension			Roadway extension		Palm Beach MPO Plan	Royal Palm Beach	Commissioner District 6	City Of Westlake, Indian Trail Improvement District
11	PBTPA-1746	Vision 2050 LRTP	TNC Voucher - Westlake/Acreage	Westlake/Acreage TNC Voucher, Additional Vehicles Needed = -, Source = Palm Tran			Westlake/Acreage TNC Voucher, Additional Vehicles Needed = -, Source = Palm Tran		Palm Beach MPO Plan	PalmTran	Commissioner District 6, Commissioner District 1	Town Of Loxahatchee Groves, City Of Palm Beach Gardens, Village Of Wellington, City Of Westlake, Village Of Royal Palm Beach, Indian Trail Improvement District, Loxahatchee Groves Water Control District, Northern Palm Beach County Improvement District

Community Redevelopment Agencies

Belle Glade CRA

Line Number	Project ID	Plan	Name	Project Description	From	To	Type	Municipality	Source	Sponsor	Commissioner District	Governing Body
1	BG-2	City of Belle Glade Community Redevelopment Agency (CRA) Plan Update 2024	3rd Street	Grant dollars awarded through the Small County Outreach Program (SCOP) from FDOT to address storm water drains	Canal	MLK Boulevard	Stormwater improvements	Belle Glade	Municipal Plan	Belle Glade	Commissioner District 6	City Of Belle Glade, Belle Glade Community Redevelopment Agency, South Florida Conservancy District
2	BG-3	City of Belle Glade Community Redevelopment Agency (CRA) Plan Update 2024	3rd Street	Phase II stormwater improvements; installation of new pipes throughout the entire corridor, including a new outfall structure at the Hillsboro Canal	Dr. MLK Jr. Boulevard West	West Canal Street South	Stormwater improvements	Belle Glade	Municipal Plan	Belle Glade	Commissioner District 6	City Of Belle Glade, Belle Glade Community Redevelopment Agency, South Florida Conservancy District
3	BG-4	City of Belle Glade Community Redevelopment Agency (CRA) Plan Update 2024	Area bounded by SW 6th Street, West Canal Street South, South Main Street, and Dr. MLK Jr. Boulevard West	Watermain improvements; watermain replacements in the area	NA	NA	Stormwater improvements	Belle Glade	Municipal Plan	Belle Glade	Commissioner District 6	City Of Belle Glade, Belle Glade Community Redevelopment Agency, South Florida Conservancy District
4	BG-5	City of Belle Glade Community Redevelopment Agency (CRA) Plan Update 2024	Area bounded by South Main Street, East Canal Street South, and Dr. MLK Jr. Boulevard West	Watermain improvements; watermain replacements in the area	NA	NA	Stormwater improvements	Belle Glade	Municipal Plan	Belle Glade	Commissioner District 6	City Of Belle Glade, Belle Glade Community Redevelopment Agency, South Florida Conservancy District
5	PBTPA-1004	Vision 2050 LRTP	SUN Trail along SR 80	Completion of the SUN Trail from the Atlantic Coast to the Lake Okeechobee Scenic Trail.			Completion of the SUN Trail from the Atlantic Coast to the Lake Okeechobee Scenic Trail.	Multiple	Palm Beach MPO Plan	Palm Beach MPO	Commissioner District 6, Commissioner District 2, Commissioner District 3	City Of South Bay, City Of Belle Glade, Village Of Wellington, City Of West Palm Beach, Village Of Royal Palm Beach, Belle Glade Community Redevelopment Agency, Acme Improvement District, East Shore Water Control District, Highland Glades Drainage District, Indian Trail Improvement District, Lake Worth Drainage District, Loxahatchee Groves Water Control District, Northern Palm Beach County Improvement District, South Florida Conservancy District, South Shore Drainage District

Line Number	Project ID	Plan	Name	Project Description	From	To	Type	Municipality	Source	Sponsor	Commissioner District	Governing Body
6	PBTPA-1060	Vision 2050 LRTP	E Canal Street	Jurisdiction: Belle Glade. Project Bounds: Main Street to Dr. MLK Jr. Blvd. Description: Complete Streets / FDOT.			Jurisdiction: Belle Glade. Project Bounds: Main Street to Dr. MLK Jr. Blvd. Description: Complete Streets / FDOT.		Palm Beach MPO Plan	Palm Beach MPO	Commissioner District 6	City Of Belle Glade, Belle Glade Community Redevelopment Agency, South Florida Conservancy District
7	PBTPA-1224	Vision 2050 LRTP	Avenue A Complete Streets from 4th Ave to Main St	Roadway construction to include multimodal facilities			Roadway construction to include multimodal facilities		Palm Beach MPO Plan	Belle Glade	Commissioner District 6	City Of Belle Glade, Belle Glade Community Redevelopment Agency, South Florida Conservancy District
8	PBTPA-1233	Vision 2050 LRTP	PalmTran - Route x999x - Express Bus from Belle Glade to WPB via SR 80						Palm Beach MPO Plan	PalmTran	Commissioner District 7, Commissioner District 6, Commissioner District 2	City Of Belle Glade, Village Of Wellington, City Of West Palm Beach, Village Of Royal Palm Beach, Belle Glade Community Redevelopment Agency, West Palm Beach Community Redevelopment Agency, Highland Glades Drainage District, Indian Trail Improvement District, Lake Worth Drainage District, Loxahatchee Groves Water Control District, Northern Palm Beach County Improvement District, South Florida Conservancy District
9	PBTPA-1277	Vision 2050 LRTP	CR 880 road maintenance from Martin Luther King Jr Blvd to south of SR 80	Reconstruct existing 2L, add shoulders and guardrail ,Improvement Segment in Miles = 18			Reconstruct existing 2L, add shoulders and guardrail ,Improvement Segment in Miles = 18		Palm Beach MPO Plan	Palm Beach County	Commissioner District 6	City Of Belle Glade, Belle Glade Community Redevelopment Agency, South Florida Conservancy District
10	PBTPA-1769	Vision 2050 LRTP	PalmTran Route 47 Improvements	Sat: 60→30min; Sun: 60→30min. 163 bus stop improvements. ITS/TSMO: 22 signals			Frequency improvements, Stop improvements		Palm Beach MPO Plan	PalmTran, Palm Beach County	Commissioner District 6	City Of Pahokee, City Of South Bay, City Of Belle Glade, Belle Glade Community Redevelopment Agency, East Beach Water Control District, East Shore Water Control District, Pelican Lake Water Control District, South Florida Conservancy District, South Shor
11	PBTPA-320	TSM&O Master Plan Executive Summary 2025	MAIN STREET	NA	Martin Luther King Jr Blvd	Avenue L	TSMO	Belle Glade	Palm Beach MPO Plan	FDOT	Commissioner District 6	City Of Belle Glade, Belle Glade Community Redevelopment Agency, South Florida Conservancy District

Line Number	Project ID	Plan	Name	Project Description	From	To	Type	Municipality	Source	Sponsor	Commissioner District	Governing Body
12	PBTPA-387	Vision 2050 LRTP	SR 80 (Southern Blvd) Urban Fixed Guideway from US 27 to US 1	New Passenger Service			New Passenger Service	Multiple	Palm Beach MPO Plan	FDOT	Commissioner District 6, Commissioner District 2, Commissioner District 3	City Of South Bay, City Of Belle Glade, Village Of Wellington, City Of West Palm Beach, Village Of Royal Palm Beach, Belle Glade Community Redevelopment Agency, Highland Glades Drainage District, Indian Trail Improvement District, Lake Worth Drainage District, Loxahatchee Groves Water Control District, Northern Palm Beach County Improvement District, South Florida Conservancy District, South Shore Drainage District
13	PBTPA-404	Vision 2050 LRTP	Southern Blvd (SR 80) ITS from US 27 to I 95	Corridor Management, ITS for TSM&O Network			Corridor Management, ITS for TSM&O Network	Multiple	Palm Beach MPO Plan	FDOT	Commissioner District 6, Commissioner District 2	City Of South Bay, City Of Belle Glade, Village Of Wellington, City Of West Palm Beach, Village Of Royal Palm Beach, Belle Glade Community Redevelopment Agency, Highland Glades Drainage District, Indian Trail Improvement District, Lake Worth Drainage District, Loxahatchee Groves Water Control District, Northern Palm Beach County Improvement District, South Florida Conservancy District, South Shore Drainage District

Boca Raton CRA

Line Number	Project ID	Plan	Name	Project Description	From	To	Type	Municipality	Source	Sponsor	Commissioner District
1	BR-13	Boca Raton Planned Mobility Projects	Dixie Highway Seperated Bikeway	Protected bike lane with traffic flow from Yamato to Hillsboro Bridge along Dixie Hwy, Roadway resurfacing	Yamato Rd	Broward County Line	Multiuse Path; Resurfacing	Boca Raton	Municipal Plan	Boca Raton	Commissioner District 4
2	BR-22	Boca Raton Planned Mobility Projects	Palmetto Complete Street		US 1	A1A	Streetscape; Separated Bike Lane	Boca Raton	Municipal Plan	Boca Raton	Commissioner District 4
3	BR-5	Boca Raton Planned Mobility Projects	Palmetto Park North Side		SW 2nd Ave	SW 12th Ave	Multiuse Path	Boca Raton	Municipal Plan	Boca Raton	Commissioner District 4
4	BR-52	Boca Raton Planned Mobility Projects	NW 2nd Bikeway		NW 8th St	NE 5th Ave	Bike Boulevard	Boca Raton	Municipal Plan	Boca Raton	Commissioner District 4
5	BR-54	Boca Raton Planned Mobility Projects	Palmetto 4th Bypass		Palmetto Dunes Park	NW 2nd St	Bike Boulevard	Boca Raton	Municipal Plan	Boca Raton	Commissioner District 4
6	BR-57	Boca Raton Planned Mobility Projects	W Camino Real Bikepath		Military Trl	Camino Gardens Blvd	Separated Bike Lane	Boca Raton	Municipal Plan	Boca Raton	Commissioner District 4
7	BR-58	Boca Raton Planned Mobility Projects	E Camino Real Path		Camino Gardens Blvd	A1A	Multiuse Path	Boca Raton	Municipal Plan	Boca Raton	Commissioner District 4
8	BR-7	Boca Raton Planned Mobility Projects	NE 5th Ave		US 1	Palmetto Park Rd	Sidewalk; Separated Bike Lane	Boca Raton	Municipal Plan	Boca Raton	Commissioner District 4
9	BR-8	Boca Raton Planned Mobility Projects	Mizner Blvd	Create low stress connectivity for Downtown with curb protected bike/mobiilty lanes and sidewalk	US 1	US 1	Pedestrian Bridge	Boca Raton	Municipal Plan	Boca Raton	Commissioner District 4
10	BR-9	Boca Raton Planned Mobility Projects	Palmetto Park Pedestrian Bridge	Pedestrian Bridge Crossing Palmetto Park Rd	N/A	N/A	Multiuse Path Bridge	Boca Raton	Municipal Plan	Boca Raton	Commissioner District 4
11	BR-93	Boca Raton Planned Mobility Projects	SW 2nd Ave Sidewalk		SW 13th Pl	SW 11th Pl	Sidewalk	Boca Raton	Municipal Plan	Boca Raton	Commissioner District 4
12	BR-94	Boca Raton Planned Mobility Projects	E Royal Palm Rd		Minzer Blvd	SE 5th Ave	Sidewalk	Boca Raton	Municipal Plan	Boca Raton	Commissioner District 4
13	PBIA-10	PBIADowntown West Palm Beach Grade-Separated Autonomous Connector (APM)	APM Boca	Proposed grade-separated automated people mover system connecting Palm Beach International Airport (PBIA) to Downtown West Palm Beach via an elevated, dedicated guideway using autonomous vehicle technology			Proposed grade-separated automated people mover system connecting Palm Beach International Airport (PBIA) to Downtown West Palm Beach via an elevated, dedicated guideway using autonomous vehicle technology		Local	PBC / PBIA	Commissioner District 4
14	PBIA-15	PBIADowntown West Palm Beach Grade-Separated	TriRail BRIC FAU Brightline	Proposed grade-separated automated people mover system connecting Palm Beach International			Proposed grade-separated automated people mover system connecting Palm Beach International		Local	PBC / PBIA	Commissioner District 4

		Autonomous Connector (APM)		Airport (PBIA) to Downtown West Palm Beach via an elevated, dedicated guideway using autonomous vehicle technology	Airport (PBIA) to Downtown West Palm Beach via an elevated, dedicated guideway using autonomous vehicle technology				
15	PBIA-22	PBIADowntown West Palm Beach Grade-Separated Autonomous Connector (APM)	Boca City Hall	Proposed grade-separated automated people mover system connecting Palm Beach International Airport (PBIA) to Downtown West Palm Beach via an elevated, dedicated guideway using autonomous vehicle technology	Proposed grade-separated automated people mover system connecting Palm Beach International Airport (PBIA) to Downtown West Palm Beach via an elevated, dedicated guideway using autonomous vehicle technology		Local	PBC / PBIA	Commissioner District 4
16	PBIA-7	PBIADowntown West Palm Beach Grade-Separated Autonomous Connector (APM)	APM South	Proposed grade-separated automated people mover system connecting Palm Beach International Airport (PBIA) to Downtown West Palm Beach via an elevated, dedicated guideway using autonomous vehicle technology	Proposed grade-separated automated people mover system connecting Palm Beach International Airport (PBIA) to Downtown West Palm Beach via an elevated, dedicated guideway using autonomous vehicle technology		Local	PBC / PBIA	Commissioner District 7, Commissioner District 2, Commissioner District 4
17	PBTPA-1024	Vision 2050 LRTP	SR 5 (US 1)	Jurisdiction: Boca Raton. Project Bounds: SW 18th St - NE 8 St. Description: .	Jurisdiction: Boca Raton. Project Bounds: SW 18th St - NE 8 St. Description: .	Boca Raton	Palm Beach MPO Plan	Palm Beach MPO	Commissioner District 4
18	PBTPA-1062	Vision 2050 LRTP	NE 5th Avenue	Jurisdiction: Boca Raton. Project Bounds: NE 14th Street to Palmetto Park Road. Description: Complete Streets / Local.	Jurisdiction: Boca Raton. Project Bounds: NE 14th Street to Palmetto Park Road. Description: Complete Streets / Local.		Palm Beach MPO Plan	Palm Beach MPO	Commissioner District 4
19	PBTPA-1433	Vision 2050 LRTP	NW 4th Avenue @ NW 2nd Avenue roundabout	Roundabout feasibility study, design, and construction	Roundabout feasibility study, design, and construction		Palm Beach MPO Plan	Boca Raton	Commissioner District 4
20	PBTPA-1515	Vision 2050 LRTP	Access Improvements surrounding Boca Public and Private Schools	Identify missing active transportation facilities serving all local public and private schools within a 0.25-mile buffer zone.	Identify missing active transportation facilities serving all local public and private schools within a 0.25-mile buffer zone.		Palm Beach MPO Plan	Boca Raton	Commissioner District 4
21	PBTPA-1516	Vision 2050 LRTP	Boca Raton utility relocations within ped/bike facilities	Identify utility conflicts within sidewalks and shared use pathways, including poles and utility boxes, and implement a timeline when such infrastructure can be relocated, with priority to school routes and other high-use corridors.	Identify utility conflicts within sidewalks and shared use pathways, including poles and utility boxes, and implement a timeline when such infrastructure can be relocated, with priority to school routes and other high-use corridors.		Palm Beach MPO Plan	Boca Raton	Commissioner District 4
22	PBTPA-1517	Vision 2050 LRTP	Boca Raton - Bus Stop Transfer Enhancements	Identify all bus transfer stops located within the Municipal to identify needed improvements for improved pedestrian and bicycle access, comfort and safety.	Identify all bus transfer stops located within the Municipal to identify needed improvements for improved pedestrian and bicycle access, comfort and safety.		Palm Beach MPO Plan	Boca Raton	Commissioner District 4

23	PBTPA-1518	Vision 2050 LRTP	Boca Shared Use Pathway Improvements	Identify gaps in the use pathway network throughout the Municipal.	Identify gaps in the use pathway network throughout the Municipal.	Palm Beach MPO Plan	Boca Raton	Commissioner District 4
24	PBTPA-1519	Vision 2050 LRTP	Boca Canal Shared Use Pathways	Install shared use pathways along the canals. Where possible, install street trees.	Install shared use pathways along the canals. Where possible, install street trees.	Palm Beach MPO Plan	Boca Raton	Commissioner District 4
25	PBTPA-1520	Vision 2050 LRTP	Boca Raton - Transit Circulators	Evaluate and identify high usage corridors within the Municipal to provide a circulator system, in addition to a Brightline circulator.	Evaluate and identify high usage corridors within the Municipal to provide a circulator system, in addition to a Brightline circulator.	Palm Beach MPO Plan	Boca Raton	Commissioner District 4
26	PBTPA-1521	Vision 2050 LRTP	Boca Raton - East-West Transit Corridors	Identify East-West corridors, and prioritize certain corridors to implement systems including shuttle systems or light rail transit	Identify East-West corridors, and prioritize certain corridors to implement systems including shuttle systems or light rail transit	Palm Beach MPO Plan	Boca Raton	Commissioner District 4
27	PBTPA-1522	Vision 2050 LRTP	A1A Transit Service	Install high quality bus transit system that travels along A1A, throughout the County.	Install high quality bus transit system that travels along A1A, throughout the County.	Palm Beach MPO Plan	Boca Raton	Commissioner District 4
28	PBTPA-1523	Vision 2050 LRTP	Boca Raton - Transit Service Between Tri-Rail Station and Brightline	Study and implement a shuttle or another connector system between the Tri-Rail system and Brightline.	Study and implement a shuttle or another connector system between the Tri-Rail system and Brightline.	Palm Beach MPO Plan	Boca Raton	Commissioner District 4
29	PBTPA-1524	Vision 2050 LRTP	Boca Raton - Bus Rapid Transit Study	Study of the most appropriate Bus Rapid Transit corridors throughout the City and the South Florida region.	Study of the most appropriate Bus Rapid Transit corridors throughout the City and the South Florida region.	Palm Beach MPO Plan	Boca Raton	Commissioner District 4
30	PBTPA-1525	Vision 2050 LRTP	Boca Downtown Area Transportation Improvements	Support multimodal access by enhancing intersection design and operations, providing a complete and connected network of pedestrian and bicycle facilities, enhancing transit access for intermodal transfer opportunities, and enhancing the environment with appropriate lighting and traffic control devices that improve access and safety.	Support multimodal access by enhancing intersection design and operations, providing a complete and connected network of pedestrian and bicycle facilities, enhancing transit access for intermodal transfer opportunities, and enhancing the environment with appropriate lighting and traffic control devices that improve access and safety.	Palm Beach MPO Plan	Boca Raton	Commissioner District 4
31	PBTPA-1532	Vision 2050 LRTP	NW 1st Avenue and NE 2nd Street Walkability Enhancements	NW 1st Avenue and NE 2nd Street Walkability Enhancements to also go along with the new opening of the Brightline Station	NW 1st Avenue and NE 2nd Street Walkability Enhancements to also go along with the new opening of the Brightline Station	Palm Beach MPO Plan	Boca Raton	Commissioner District 4
32	PBTPA-1540	Vision 2050 LRTP	Boca Raton Mobility Improvements Between the Mall and Downtown	Provide intermodal (pedestrian, bicycle, and shuttle) connections from the Mall area to the Downtown (Brightline area), Hospital, and other attractor areas.	Provide intermodal (pedestrian, bicycle, and shuttle) connections from the Mall area to the Downtown (Brightline area), Hospital, and other attractor areas.	Palm Beach MPO Plan	Boca Raton	Commissioner District 4
33	PBTPA-1576	Vision 2050 LRTP	Boca Trailhead Parks	Install pocket parks that connect shared use pathways throughout the Municipal.	Install pocket parks that connect shared use pathways throughout the Municipal.	Palm Beach MPO Plan	Boca Raton	Commissioner District 4

34	PBTPA-1590	Vision 2050 LRTP	Boca Raton - MOD Zone - Boca Raton Downtown	Boca Raton MOD service. There is the downtown/CRA area, surround neighborhoods area, and specific servie points that work together to build this MOD. Refer to projects BOC0068-BOC0078 for additional MOD components.	Boca Raton MOD service. There is the downtown/CRA area, surround neighborhoods area, and specific servie points that work together to build this MOD. Refer to projects BOC0068-BOC0078 for additional MOD components.	Palm Beach MPO Plan	Boca Raton	Commissioner District 4
35	PBTPA-1605	Vision 2050 LRTP	Boca A1A Pedestrian and Bicycle Safety Improvements	Installation of Rectangular Rapid Flashing Beacons along A-1-A and other high pedestrian concentrated areas.	Installation of Rectangular Rapid Flashing Beacons along A-1-A and other high pedestrian concentrated areas.	Palm Beach MPO Plan	Boca Raton	Commissioner District 4
36	PBTPA-1716	Vision 2050 LRTP	Boca Raton - Downtown Complete Streets Study	This project supports Infrastructure Policies 1.1, 1.3, and 1.4 and Transportation Policy 1.1 through sustainable and resilient infrastructure, including sidewalks, pedestrian pathways, walkability connectors, crosswalks, benches, and trash receptacles; encouraging complete streets projects to improve the pedestrian experience; enhancing the pedestrian experience in the Downtown area; and designing traffic improvements to provide adequate access and pedestrian connectivity within the Downtown.	This project supports Infrastructure Policies 1.1, 1.3, and 1.4 and Transportation Policy 1.1 through sustainable and resilient infrastructure, including sidewalks, pedestrian pathways, walkability connectors, crosswalks, benches, and trash receptacles; encouraging complete streets projects to improve the pedestrian experience; enhancing the pedestrian experience in the Downtown area; and designing traffic improvements to provide adequate access and pedestrian connectivity within the Downtown.	Palm Beach MPO Plan	Boca Raton	Commissioner District 4
37	PBTPA-1717	Vision 2050 LRTP	Boca Raton - Parking Study	This project evaluates and develops specialized parking strategies to enhance vehicular circulation and mobility generally, parking management in the Downtown, including directional signage to existing parking facility/facilities.	This project evaluates and develops specialized parking strategies to enhance vehicular circulation and mobility generally, parking management in the Downtown, including directional signage to existing parking facility/facilities.	Palm Beach MPO Plan	Boca Raton	Commissioner District 4
38	PBTPA-1718	Vision 2050 LRTP	Boca Raton - Roadway & Sidewalk Improvements	Upgrade and enhance the functionality and aesthetics of the Downtown roadway and sidewalk infrastructure to enhance the overall experience through periodic inspections/development and implementation of a uniform system to optimize resurfacing, rejuvenation and reconstruction of the roadway and sidewalk infrastructure.	Upgrade and enhance the functionality and aesthetics of the Downtown roadway and sidewalk infrastructure to enhance the overall experience through periodic inspections/development and implementation of a uniform system to optimize resurfacing, rejuvenation and reconstruction of the roadway and sidewalk infrastructure.	Palm Beach MPO Plan	Boca Raton	Commissioner District 4

39	PBTPA-1719	Vision 2050 LRTP	Boca Raton - Palmetto Park Road Study	A comprehensive evaluation and analysis of the East Palmetto Park Road corridor between Federal Highway and NE 5th Avenue focused on enhancing connectivity and mobility, including the implementation, development and construction of creative corridor alternatives that enhance functionality and aesthetics and advance connectivity and mobility goals. This project supports Infrastructure Policies 1.1 and 1.3, and Transportation Policy 1.1 by enhancing sustainable and resilient infrastructure, including sidewalks, pedestrian pathways, walkability connectors, crosswalks, benches, and trash receptacles, aiming to improve the pedestrian experience through complete streets projects and ensure that traffic improvements facilitate adequate access and connectivity throughout the Downtown.	A comprehensive evaluation and analysis of the East Palmetto Park Road corridor between Federal Highway and NE 5th Avenue focused on enhancing connectivity and mobility, including the implementation, development and construction of creative corridor alternatives that enhance functionality and aesthetics and advance connectivity and mobility goals. This project supports Infrastructure Policies 1.1 and 1.3, and Transportation Policy 1.1 by enhancing sustainable and resilient infrastructure, including sidewalks, pedestrian pathways, walkability connectors, crosswalks, benches, and trash receptacles, aiming to improve the pedestrian experience through complete streets projects and ensure that traffic improvements facilitate adequate access and connectivity throughout the Downtown.	Palm Beach MPO Plan	Boca Raton	Commissioner District 4
40	PBTPA-1720	Vision 2050 LRTP	Boca Raton - Downtown Signal Maintenance	This project is an ongoing program to improve the aesthetics of all mast arms and streetlights in the Community Redevelopment Area (CRA). The service life of the painting is approximately fifteen years (warranted).	This project is an ongoing program to improve the aesthetics of all mast arms and streetlights in the Community Redevelopment Area (CRA). The service life of the painting is approximately fifteen years (warranted).	Palm Beach MPO Plan	Boca Raton	Commissioner District 4
41	PBTPA-1721	Vision 2050 LRTP	Boca Raton - Downtown Transit Management Program (TDM)	This project is focused on developing a transit program for Downtown to increase personal mobility and reduce the number of single-occupancy vehicles on the road by providing a safe and efficient transit system that connects residents and visitors to Downtown.	This project is focused on developing a transit program for Downtown to increase personal mobility and reduce the number of single-occupancy vehicles on the road by providing a safe and efficient transit system that connects residents and visitors to Downtown.	Palm Beach MPO Plan	Boca Raton	Commissioner District 4
42	PBTPA-1722	Vision 2050 LRTP	Boca Raton - City Complete Streets Study	The project will establish a secure and effective traffic system for vehicles, pedestrians, cyclists, and transit users, alongside efforts to improve accessibility, efficiency, and safety for all commuters and travelers within our City. This project will improve pedestrian and bicycle facilities to accommodate and encourage the use of bicycles and walking as transportation. These include but are not limited to sidewalks, bicycle lanes, bicycle	The project will establish a secure and effective traffic system for vehicles, pedestrians, cyclists, and transit users, alongside efforts to improve accessibility, efficiency, and safety for all commuters and travelers within our City. This project will improve pedestrian and bicycle facilities to accommodate and encourage the use of bicycles and walking as transportation. These include but are not limited to sidewalks, bicycle lanes, bicycle	Palm Beach MPO Plan	Boca Raton	Commissioner District 4

				lockers, bicycle fix-it stations, signage, painted intersections, painted crosswalks, and other enhancements to improve pedestrian and bicycle safety.	lockers, bicycle fix-it stations, signage, painted intersections, painted crosswalks, and other enhancements to improve pedestrian and bicycle safety.			
43	PBTPA-1724	Vision 2050 LRTP	Boca Raton - Railroad Signal Maintenance	There are two railways currently operating in the City of Boca Raton: The Florida East Coast Railway Company (FEC), located on the west side of Dixie Highway and the CSX, located west of I-95. The CSX tracks are owned by the Florida Department of Transportation (FDOT) and operated by the South Florida Regional Transportation Authority (SFRTA). The FEC tracks are owned and operated by the FEC Railway Company. There are several at-grade intersections within City rights-of-way and the City of Boca Raton is responsible for their maintenance (eight crossings along the FEC tracks and one crossing along the CSX tracks).	There are two railways currently operating in the City of Boca Raton: The Florida East Coast Railway Company (FEC), located on the west side of Dixie Highway and the CSX, located west of I-95. The CSX tracks are owned by the Florida Department of Transportation (FDOT) and operated by the South Florida Regional Transportation Authority (SFRTA). The FEC tracks are owned and operated by the FEC Railway Company. There are several at-grade intersections within City rights-of-way and the City of Boca Raton is responsible for their maintenance (eight crossings along the FEC tracks and one crossing along the CSX tracks).	Palm Beach MPO Plan	Boca Raton	Commissioner District 4
44	PBTPA-1725	Vision 2050 LRTP	Boca Raton - Sidewalk Upgrades Program	The sidewalk upgrades program includes inspection of sidewalk and ADA curb ramps, preparation of contract documents, procuring construction services, project management and inspection of completed work. In addition, sidewalks will be rehabilitated in conjunction with Utility Services neighborhood improvement program. $645,700 has been rebudgeted from FY2023/24.	The sidewalk upgrades program includes inspection of sidewalk and ADA curb ramps, preparation of contract documents, procuring construction services, project management and inspection of completed work. In addition, sidewalks will be rehabilitated in conjunction with Utility Services neighborhood improvement program. $645,700 has been rebudgeted from FY2023/24.	Palm Beach MPO Plan	Boca Raton	Commissioner District 4
45	PBTPA-1726	Vision 2050 LRTP	Boca Raton - Signal Maintenance	This is an ongoing program for traffic improvements to the public street system. Typical projects include new traffic signals, revisions to traffic signals, traffic signal infrastructure upgrades, vehicle detection improvements, signal system network (network switches, routes, and fiber) upgrades, and school zone improvements.	This is an ongoing program for traffic improvements to the public street system. Typical projects include new traffic signals, revisions to traffic signals, traffic signal infrastructure upgrades, vehicle detection improvements, signal system network (network switches, routes, and fiber) upgrades, and school zone improvements.	Palm Beach MPO Plan	Boca Raton	Commissioner District 4

46	PBTPA-1727	Vision 2050 LRTP	Boca Raton - Mast Arm Signal Upgrades	The Florida Department of Transportations (FDOT) Plans Preparation Manual, Topic No. 625-000-007, requires that all traffic signals installed on the State Highway System that are within the Mast Arm Structures Boundary shall be supported by mast arms. This project systematically replaces old span wire traffic signal supports throughout the City with mast arm structures that meet current FDOT wind load criteria.	The Florida Department of Transportations (FDOT) Plans Preparation Manual, Topic No. 625-000-007, requires that all traffic signals installed on the State Highway System that are within the Mast Arm Structures Boundary shall be supported by mast arms. This project systematically replaces old span wire traffic signal supports throughout the City with mast arm structures that meet current FDOT wind load criteria.	Palm Beach MPO Plan	Boca Raton	Commissioner District 4
47	PBTPA-1783	Vision 2050 LRTP	PalmTran Route 91 Improvements (Glades Rd)	Weekday: 60→30min; Sat: 60→30min. 113 bus stop improvements. ITS/TSMO: 55 signals	Frequency improvements, Stop improvements	Palm Beach MPO Plan	Palm Beach MPO, PalmTran, Palm Beach County	Commissioner District 4, Commissioner District 5
48	PBTPA-1784	Vision 2050 LRTP	PalmTran Route 92 Improvements	Sat: 60→30min; Weekday: 60→30min. 96 bus stop improvements. ITS/TSMO: 37 signals	Frequency improvements, Stop improvements	Palm Beach MPO Plan	PalmTran, Palm Beach County	Commissioner District 4, Commissioner District 5
49	PBTPA-1785	Vision 2050 LRTP	PalmTran Route 94 Improvements	Weekday: 40→15min; Sat: 60→30min; Sun: 60→30min. 37 bus stop improvements. ITS/TSMO: 17 signals	Frequency improvements, Stop improvements	Palm Beach MPO Plan	PalmTran, Palm Beach County	Commissioner District 4

50	PBTPA-381	Vision 2050 LRTP	FEC Railway and South Florida Rail Corridor Amtrak Passenger Service from Miami to Jacksonville	New Passenger Service	New Passenger Service	Multiple	Palm Beach MPO Plan	FDOT	Commissioner District 7, Commissioner District 1, Commissioner District 2, Commissioner District 3, Commissioner District 4
51	PBTPA-437	Vision 2050 LRTP	Palmetto Park Rd over ICWW bridge repairs	Bascule Bridge rehabilitation, painting and fender system repairs.	Bascule Bridge rehabilitation, painting and fender system repairs.	Boca Raton	Palm Beach MPO Plan	Palm Beach County	Commissioner District 4
52	PBTPA-501	Vision 2050 LRTP	Boca Brightline Station Pedestrian Overpass to Mizner Park	Construct a pedestrian bridge from the Brightline Station to Mizner Park	Construct a pedestrian bridge from the Brightline Station to Mizner Park	Boca Raton	Palm Beach MPO Plan	Boca Raton	Commissioner District 4
53	PBTPA-502	Vision 2050 LRTP	Boca Brightline Station Area Pedestrian and Bicycle Acccess Improvements	Pedestrian and bicycle improvements near major intersections, east of the Boca Raton Brightline Train Station (Dixie Highway & N. Federal Highway (N-S), and NE 2nd Street and Palmetto Park Road (E-W).	Pedestrian and bicycle improvements near major intersections, east of the Boca Raton Brightline Train Station (Dixie Highway & N. Federal Highway (N-S), and NE 2nd Street and Palmetto Park Road (E-W).	Boca Raton	Palm Beach MPO Plan	Boca Raton	Commissioner District 4
54	PBTPA-510	Vision 2050 LRTP	NW 2nd Ave Complete Street from E Palmetto Park Rd to NW 67th St	NW 2nd Avenue Complete Streets project with a protected bike lanes	NW 2nd Avenue Complete Streets project with a protected bike lanes	Boca Raton	Palm Beach MPO Plan	Boca Raton	Commissioner District 4
55	PBTPA-511	Vision 2050 LRTP	Mizner Blvd Complete Street from S Federal Hwy to N Federal Hwy	Sponsor Clarification Requested	Sponsor Clarification Requested	Boca Raton	Palm Beach MPO Plan	Boca Raton	Commissioner District 4
56	PBTPA-512	Vision 2050 LRTP	Palmetto Park Road Complete Street from SW 3rd Ave to A1A	Redesign Palmetto Park Road to enhance multimodal mobility and safety.	Redesign Palmetto Park Road to enhance multimodal mobility and safety.	Boca Raton	Palm Beach	Boca Raton	Commissioner District 4

							MPO Plan		
57	PBTPA-560	Vision 2050 LRTP	Dixie Hwy (SR 811) ITS from Yamato Rd to Royal Palm Way	Project scope will include various ATMS deployment based on the TSM&O strategies identified in the 2021 FDOT District 4 TSM&O Master Plan. Infrastructure deployment may include, but not limited to, fiber communications network, CCTV camera for full coverage, Bluetooth travel time system, MVDS, ADMS, signal upgrade (such as controller upgrades, additional detections, Adaptive System, Transit Signal Priority, UPS). Coordination with the Signal Maintaining Agencies will be needed for signal upgrades.	Project scope will include various ATMS deployment based on the TSM&O strategies identified in the 2021 FDOT District 4 TSM&O Master Plan. Infrastructure deployment may include, but not limited to, fiber communications network, CCTV camera for full coverage, Bluetooth travel time system, MVDS, ADMS, signal upgrade (such as controller upgrades, additional detections, Adaptive System, Transit Signal Priority, UPS). Coordination with the Signal Maintaining Agencies will be needed for signal upgrades.	Boca Raton	Palm Beach MPO Plan	FDOT	Commissioner District 4
58	PBTPA-567	Vision 2050 LRTP	Boca Raton - Trolleys	Purchase seven (7) new trolleys to support new trolley service from Tri-Rail station to Downtown	Purchase seven (7) new trolleys to support new trolley service from Tri-Rail station to Downtown	Boca Raton	Palm Beach MPO Plan	Boca Raton	Commissioner District 4
59	PBTPA-572	Vision 2050 LRTP	Downtown Walkability Study Implementation	Construction of pedestrian improvements in the Boca Downtown area, generally contained within the CRA boundaries, bounded by the northern end of Mizner Park as the northernmost boundary, 5th Avenue to the East, Camino Real Boulevard from the South, and Dixie Highway to the West	Construction of pedestrian improvements in the Boca Downtown area, generally contained within the CRA boundaries, bounded by the northern end of Mizner Park as the northernmost boundary, 5th Avenue to the East, Camino Real Boulevard from the South, and Dixie Highway to the West	Boca Raton	Palm Beach MPO Plan	Boca Raton	Commissioner District 4
60	PBTPA-800	Vision 2050 LRTP	US 1 from Camino Real Rd to NE 8th St/Mizner Blvd	Lane repurposing from 6L to 4L & associated multimodal improvements.	Lane repurposing from 6L to 4L & associated multimodal improvements.	Boca Raton	Palm Beach MPO Plan	Palm Beach MPO	Commissioner District 4

61	PBTPA-803	Vision 2050 LRTP	US 1 from Camino Real Rd to Indiantown Rd	561 Plan Transit Corridor: New enhanced transit service with associated multimodal facilities	561 Plan Transit Corridor: New enhanced transit service with associated multimodal facilities	Multiple	Palm Beach MPO Plan	Palm Beach MPO	Commissioner District 7, Commissioner District 1, Commissioner District 2, Commissioner District 4
62	PBTPA-825	Vision 2050 LRTP	SR A1A at Spanish River Blvd and Camino Real (include w/ FM 4476611); US-1 at Jeffery St, NE 32nd St, NE 20th St, Fire Station #1, NE Mizner Blvd, SE Mizner Blvd, and Camino Real; Yamato Rd at NW 2nd Ave (include w/ FM 447657.1); Glades Rd at NW 2nd Ave	Replace span wire traffic signals with mast arms and steel strain pole span wires and upgrade supporting infrastructure	Replace span wire traffic signals with mast arms and steel strain pole span wires and upgrade supporting infrastructure	Boca Raton	Palm Beach MPO Plan	Boca Raton	Commissioner District 4
63	PBTPA-862	Vision 2050 LRTP	Boca Raton Traffic Signals	Traffic Signal Updates and ITS Improvements Phase 1	Traffic Signal Updates and ITS Improvements Phase 1	Boca Raton	Palm Beach MPO Plan	Boca Raton	Commissioner District 4
64	PBTPA-943	Vision 2050 LRTP	FEC Railway Grade Separations in Palm Beach County	Rail grade separation of FEC rail corridor	Rail grade separation of FEC rail corridor	Multiple	Palm Beach MPO Plan	FDOT	Commissioner District 7, Commissioner District 1, Commissioner District 2, Commissioner District 4

65	PBTPA-992	Vision 2050 LRTP	FEC Railway Passenger Service from Broward County Line to Jupiter	New Commuter Rail passenger service with stations in Boca Raton, Delray Beach,Boynton Beach, Lake Worth and West Palm Beach			New Commuter Rail passenger service with stations in Boca Raton, Delray Beach,Boynton Beach, Lake Worth and West Palm Beach	Multiple	Palm Beach MPO Plan	Palm Beach MPO	Commissioner District 7, Commissioner District 1, Commissioner District 2, Commissioner District 3, Commissioner District 4
66	PBTPA-1797	PBC Passenger Rail Study	FEC Corridor Commuter Rail	Commuter rail transit service along the FEC tracks in Palm Beach County	Palmetto Park Rd	Toney Penna Dr	Commuter Rail	Multiple	Palm Beach MPO Plan	FDOT	Commissioner District 1, Commissioner District 2, Commissioner District 3, Commissioner District 4, Commissioner District 7

Boynton Beach CRA

Line Number	Project ID	Plan	Name	Project Description	From	To	Type	Municipality	Source	Sponsor	Commissioner District	Governing Body
1	BB-10	City of Boynton Beach Mobility Fee Technical Report	Boynton Beach Blvd (SR 804)	development regulations (LDRs) to develop standards	Federal Hwy (US 1)	Interstate 95 East Ramps	Walking & Streetscape Enhancements	Boynton Beach	Municipal Plan	Boynton Beach	Commissioner District 7	City Of Boynton Beach, Boynton Beach Community Redevelopment Agency
2	BB-11	City of Boynton Beach Mobility Fee Technical Report	Federal Hwy (US 1)	Widen existing sidewalks (8' to 15' wide) and add streetscape enhancements. Portions of improvements will occur along with adjacent development. City may amend land development regulations (LDRs) to develop standards.	MLK Jr Blvd (NE 10th Avenue)	Woolbright Road	Walking & Streetscape Enhancements	Boynton Beach	Municipal Plan	Boynton Beach	Commissioner District 7, Commissioner District 4	City Of Boynton Beach, Boynton Beach Community Redevelopment Agency
3	BB-13	City of Boynton Beach Mobility Fee Technical Report	MLK Jr. Blvd	Coordinate with FDOT to widen existing sidewalks (8' to 15' wide), add streetscape enhancements and decorative marked crosswalks at intersections along both sides of the ROW. Portions of improvements will occur along with adjacent development. City may amend land development regulations (LDRs) to develop standards.	Railroad Avenue	NW 5th Street	Walking & Streetscape Enhancements	Boynton Beach	Municipal Plan	Boynton Beach	Commissioner District 7	City Of Boynton Beach, Boynton Beach Community Redevelopment Agency
4	BB-15	City of Boynton Beach Mobility Fee Technical Report	Ocean Avenue	Upgrade street to include 8' wide on-street parking, 5' wide sidewalks, 2' valley curbs, 10' travel lanes and streetscape.	Intercoastal	SW 4th Street	Curbless Shared Street/Walking & Streetscape Enhancements	Boynton Beach	Municipal Plan	Boynton Beach	Commissioner District 7, Commissioner District 4	City Of Boynton Beach, Boynton Beach Community Redevelopment Agency
5	BB-16	City of Boynton Beach Mobility Fee Technical Report	SE/SW 23rd Avenue	Widen from 2 lanes to 2 lane divided with an 8' to 10' wide protected bike lane on one side of the ROW, or 5' to 6' wide protected bike lanes on both sides of the ROW. Construct an 8' to 10' wide shared-use path on the south side of the ROW. Project is in the 2045 LRTP.	Federal Hwy (US 1)	SW 4th Street	Complete Street Road Widening (2 Lane Divided)	Boynton Beach	Municipal Plan	Boynton Beach	Commissioner District 7, Commissioner District 4	City Of Boynton Beach, Boynton Beach Community Redevelopment Agency

6	BB-17	City of Boynton Beach Mobility Fee Technical Report	Woolbright Road	Widen existing sidewalks (8' to 15' wide) and add streetscape enhancements. Portions of improvements will occur along with adjacent development. City may amend land development regulations (LDRs) to develop standards./Upgrade existing street to a curbless shared street with streetscape enhancements/Widen existing sidewalks to shared-use paths, mark on-street parking, add traffic calming features if warranted. Add landscape and street trees in curb extensions and bulb-outs to define on-street parking.	Federal Hwy (US 1)	SW 2nd Street	Walking & Streetscape Enhancements	Boynton Beach	Municipal Plan	Boynton Beach	Commissioner District 7, Commissioner District 4	City Of Boynton Beach, Boynton Beach Community Redevelopment Agency
7	BB-18	City of Boynton Beach Mobility Fee Technical Report	Principal Multimodal Corridor (East)	Coordinate with County to upgrade road from a rural open swale corridor to an urban two (2) lane divided cross-section with 10' to 12' wide shared use paths or 5' to 6' wide sidewalks adjacent to 5' to 6' wide protected bicycle lanes along both sides of the ROW. Add landscape and marked crosswalks at intersecting roads.	Seacrest Blvd @ Mentone Road	Gulfstream Blvd @ Seacrest Blvd	Multimodal Corridor	Boynton Beach	Municipal Plan	Boynton Beach	Commissioner District 7, Commissioner District 4	City Of Boynton Beach, City Of Delray Beach, Delray Beach Community Redevelopment Agency, Boynton Beach Community Redevelopment Agency
8	BB-19	City of Boynton Beach Mobility Fee Technical Report	Principal Multimodal Corridor (West)	Coordinate with County to widen existing sidewalks (8' to 15' wide), add streetscape enhancements and decorative marked crosswalks at intersections along both sides of the ROW.	High Ridge Road @ Newport Place (Discovery Village)	NA	Multimodal Corridor	Boynton Beach	Municipal Plan	Boynton Beach	Commissioner District 7, Commissioner District 2, Commissioner District 4	City Of Boynton Beach, Boynton Beach Community Redevelopment Agency, Lake Worth Drainage District
9	BB-2	City of Boynton Beach Mobility Fee Technical Report	NE 1st Avenue	Widen existing sidewalks (8' to 15' wide) and add streetscape enhancements. Portions of improvements will occur along with adjacent development. City may amend land development regulations (LDRs) to develop standards.	NE 3rd Street	Seacrest Blvd	Walking & Streetscape Enhancements	Boynton Beach	Municipal Plan	Boynton Beach	Commissioner District 7	City Of Boynton Beach, Boynton Beach Community Redevelopment Agency

10	BB-20	City of Boynton Beach Mobility Fee Technical Report	Major Multimodal Corridor (East)	Construct an interconnected multimodal corridor for people walking and bicycling from the northern to the southern limits of the City east of Interstate 95. Multimodal improvements may include bicycle lanes, buffered bicycle lanes, curbless shared streets, sharrows, sidewalks, shared-use paths, traffic calming, and upgraded trails. Construct enhanced street lights, landscape, and hardscape for people walking and bicycling as appropriate. Construct high visibility crosswalks, raised intersections, rectangular rapid flashing beacons (RRFBs) and Pedestrian Hybrid Beacons (PHB). The multimodal improvements are to be designed in a context sensitive manner appropriate for adjacent land uses. The design of multimodal improvements will be based on available right-of-way (ROW), driveway and utility locations, and other natural and manmade features within the ROW.	NE 1st Lane @ NE 26th Avenue	Seacrest Blvd @ SE 31st Avenue	Multimodal Corridor	Boynton Beach	Municipal Plan	Boynton Beach	Commissioner District 7, Commissioner District 4	City Of Boynton Beach, Boynton Beach Community Redevelopment Agency
11	BB-22	City of Boynton Beach Mobility Fee Technical Report	Major Multimodal Corridor (US 1)	Multimodal improvements include high visibility buffered bicycle lanes. Construct high visibility crosswalks and Pedestrian Hybrid Beacons (PHB). The design of buffered bicycle lanes will be based on available right-of-way (ROW), driveway and utility locations, and other features within the ROW. Coordination will be required with FDOT.	US 1 @ Northern City Limits	US 1 @ Gulfstream Blvd	Multimodal Corridor	Boynton Beach	Municipal Plan	Boynton Beach	Commissioner District 7, Commissioner District 4	City Of Boynton Beach, Boynton Beach Community Redevelopment Agency

12	BB-23	City of Boynton Beach Mobility Fee Technical Report	Major Multimodal Corridor (Galaxy)	Construct an interconnected multimodal corridor for people walking and bicycling. Multimodal improvements may include bicycle lanes, buffered bicycle lanes, curbless shared streets, sharrows, sidewalks, shared-use paths, traffic calming, and upgraded trails. Construct enhanced street lights, landscape, and hardscape for people walking and bicycling as appropriate. Construct high visibility crosswalks, raised intersections, rectangular rapid flashing beacons (RRFBs) and Pedestrian Hybrid Beacons (PHB). The multimodal improvements are to be designed in a context sensitive manner appropriate for adjacent land uses. The design of multimodal improvements will be based on available right-of-way (ROW), driveway and utility locations, and other natural and manmade features within the ROW. Coordination will be required with the Palm Beach County School Board, Palm Beach County, FDOT, the South Florida Water Management District, the Lake Worth Drainage District and private property owners.	US 1 @ SE 6th Avenue	Primary Multimodal Corridor (East) @ NW 12th Avenue	Multimodal Corridor	Boynton Beach	Municipal Plan	Boynton Beach	Commissioner District 7	City Of Boynton Beach, Boynton Beach Community Redevelopment Agency
13	BB-24	City of Boynton Beach Mobility Fee Technical Report	Major Multimodal Corridor (Gateway Blvd)	Gateway Blvd is a major east-west vehicular corridor. The available ROW along the corridor varies greatly. Between US 1 and 1st Street NE, the corridor consist of enhancements to the existing bicycle lanes. Between 1st Street NE and Seacrest Blvd, there is a proposal for shared-use	US 1 @ Gateway Blvd	US 1 @ Congress Ave	Multimodal Corridor	Boynton Beach	Municipal Plan	Boynton Beach	Commissioner District 7, Commissioner District 2	City Of Boynton Beach, Boynton Beach Community Redevelopment Agency, Lake Worth Drainage District

				paths as part of the Principal Multimodal Corridor (East). Between Seacrest Blvd and Congress Avenue, the proposal is for wider sidewalks and buffered bicycle lanes.								
14	BB-25	City of Boynton Beach Mobility Fee Technical Report	Major Multimodal Corridor (Boynton Beach Blvd)	Construct an interconnected multimodal corridor for people walking and bicycling. Multimodal improvements may include bicycle lanes, buffered bicycle lanes, curbless shared streets, sharrows, sidewalks, shared-use paths, traffic calming, and upgraded trails. Construct enhanced street lights, landscape, and hardscape for people walking and bicycling as appropriate. Construct high visibility crosswalks, raised intersections, rectangular rapid flashing beacons (RRFBs) and Pedestrian Hybrid Beacons (PHB). The multimodal improvements are to be designed in a context sensitive manner appropriate for adjacent land uses. The design of multimodal improvements will be based on available right-of-way (ROW), driveway and utility locations, and other natural and manmade features within the ROW. Coordination will be required with the Palm Beach County School Board, FDOT, and the Florida East Coast Railway (FEC).	E. Boynton Beach Blvd @ E. Marina Way	W. Boynton Beach Blvd @ Winchester Park Blvd	Multimodal Corridor	Boynton Beach	Municipal Plan	Boynton Beach	Commissioner District 7, Commissioner District 2, Commissioner District 4	City Of Boynton Beach, Boynton Beach Community Redevelopment Agency, Lake Worth Drainage District

15	BB-26	City of Boynton Beach Mobility Fee Technical Report	Minor Multimodal Corridor (East)	Gateway Blvd is a major east-west vehicular corridor. The available ROW along the corridor varies greatly. Between US 1 and 1st Street NE, the corridor consist of enhancements to the existing bicycle lanes. Between 1st Street NE and Seacrest Blvd, there is a proposal for shared-use paths as part of the Principal Multimodal Corridor (East). Between Seacrest Blvd and Congress Avenue, the proposal is for wider sidewalks and buffered bicycle lanes.	Multiple Locations east of Interstate 95	Multiple Locations east of Interstate 95	Multimodal Corridor	Boynton Beach	Municipal Plan	Boynton Beach	Commissioner District 7, Commissioner District 4	City Of Boynton Beach, Boynton Beach Community Redevelopment Agency
16	BB-28	City of Boynton Beach Mobility Fee Technical Report	Multimodal Corridor Evaluation	Multimodal improvements include either on-street bicycle lanes and filling in sidewalk gaps, or the construct of a shared-use path. The corridos provide connectivity between Principal and Major Multimodal Corridors and also connections to schools and parks. Due to ROW and differences is existing sidewalks, the needed improvements vary along Corridors.	Multiple Locations east of Interstate 95	Multiple Locations east of Interstate 95	Multimodal Corridor	Boynton Beach	Municipal Plan	Boynton Beach	Commissioner District 7, Commissioner District 2	City Of Boynton Beach, Boynton Beach Community Redevelopment Agency, Lake Worth Drainage District
17	BB-29	City of Boynton Beach Mobility Fee Technical Report	Boardwalks	Multimodal improvements include either on-street bicycle lanes and filling in sidewalk gaps, or the construct of a shared-use path. The corridos provide connectivity between Principal and Major Multimodal Corridors and also connections to schools and parks. Due to ROW and differences is existing sidewalks, the needed improvements vary along Corridors.	Multiple Locations along Intercoastal Waterway	Multiple Locations along Intercoastal Waterway	Multimodal Corridor	Boynton Beach	Municipal Plan	Boynton Beach	Commissioner District 4	City Of Boynton Beach, Boynton Beach Community Redevelopment Agency

18	BB-3	City of Boynton Beach Mobility Fee Technical Report	SE 1st Avenue	Upgrade existing street to a curbless shared street with streetscape enhancements/Widen existing sidewalks (8' to 15' wide) and add streetscape enhancements. Portions of improvements will occur along with adjacent development. City may amend land development regulations (LDRs) to develop standards.	SE 3rd Street	Seacrest Blvd	Curbless Shared Street/Walking & Streetscape Enhancements	Boynton Beach	Municipal Plan	Boynton Beach	Commissioner District 7	City Of Boynton Beach, Boynton Beach Community Redevelopment Agency
19	BB-30	City of Boynton Beach Mobility Fee Technical Report	Seacrest Blvd	Addition of medians, landscaping, enhanced pedestrian facilities	Woolbright Rd	Boynton Beach Blvd	Addition of medians, landscaping, enhanced pedestrian facilities	Boynton Beach	Municipal Plan	Boynton Beach	Commissioner District 7	City Of Boynton Beach, Boynton Beach Community Redevelopment Agency
20	BB-4	City of Boynton Beach Mobility Fee Technical Report	NE 1st Street	Widen existing sidewalks (8' to 15' wide) and add streetscape enhancements. Project is currently slated for improvement via adjacent land uses. Improvement provides multimodal alternative parallel to Seacrest Blvd and is extension of NE 1st MMC north of Boynton Beach Blvd. Alternative is development approved plans./Upgrade existing street to a curbless shared street with streetscape enhancements. Improvement provides multimodal alternative parallel to Seacrest Blvd and is extension of NE 1st MMC north of Boynton Beach Blvd.	Boynton Beach Blvd	E. Ocean Avenue	Curbless Shared Street/Walking & Streetscape Enhancements	Boynton Beach	Municipal Plan	Boynton Beach	Commissioner District 7	City Of Boynton Beach, Boynton Beach Community Redevelopment Agency
21	BB-5	City of Boynton Beach Mobility Fee Technical Report	SE 1st Street	Upgrade existing street to a curbless shared street with streetscape enhancements. Improvement provides multimodal alternative parallel to Seacrest Blvd and is extension of NE 1st MMC north of Boynton Beach Blvd./Widen existing sidewalks (8' to 15 'wide) and add streetscape enhancements. Project is	E. Ocean Avenue	SE 2nd Avenue	Curbless Shared Street/Walking & Streetscape Enhancements	Boynton Beach	Municipal Plan	Boynton Beach	Commissioner District 7	City Of Boynton Beach, Boynton Beach Community Redevelopment Agency

				currently funded. Improvement provides multimodal alternative parallel to Seacrest Blvd and is extension of NE 1st MMC north of Boynton Beach Blvd.								
22	BB-6	City of Boynton Beach Mobility Fee Technical Report	SE 2nd Avenue	Widen existing sidewalks (8' to 15' wide) and add streetscape enhancements. Portions of improvements will occur along with adjacent development. City may amend land development regulations (LDRs) to develop standards.	Federal Hwy (US 1)	Seacrest Blvd	Walking & Streetscape Enhancements	Boynton Beach	Municipal Plan	Boynton Beach	Commissioner District 7, Commissioner District 4	City Of Boynton Beach, Boynton Beach Community Redevelopment Agency
23	BB-7	City of Boynton Beach Mobility Fee Technical Report	N/S East 3rd Street	Widen existing sidewalks (8' to 15' wide) and add streetscape enhancements. Portions of improvements will occur along with adjacent development. City may amend land development regulations (LDRs) to develop standards.	Boynton Beach Blvd	SE 2nd Avenue	Walking & Streetscape Enhancements	Boynton Beach	Municipal Plan	Boynton Beach	Commissioner District 7	City Of Boynton Beach, Boynton Beach Community Redevelopment Agency
24	BB-8	City of Boynton Beach Mobility Fee Technical Report	N/S East 4th Street	Widen existing sidewalks (8' to 15' wide) and add streetscape enhancements. Portions of improvements will occur along with adjacent development. City may amend land development regulations (LDRs) to develop standards.	Boynton Beach Blvd	SE 12th Avenue	Curbless Shared Street/Walking & Streetscape Enhancements	Boynton Beach	Municipal Plan	Boynton Beach	Commissioner District 7	City Of Boynton Beach, Boynton Beach Community Redevelopment Agency
25	BB-9	City of Boynton Beach Mobility Fee Technical Report	SE 5th Avenue	Widen existing sidewalks (8' to 15' wide) and add streetscape enhancements. Portions of improvements will occur along with adjacent development. City may amend land development regulations (LDRs) to develop standards.	Federal Hwy (US 1)	SE 3rd Street	Walking & Streetscape Enhancements	Boynton Beach	Municipal Plan	Boynton Beach	Commissioner District 7, Commissioner District 4	City Of Boynton Beach, Boynton Beach Community Redevelopment Agency
26	DB-35	Bicycle Pedestrian Master Plan, City of Delray Beach	Federal Highway/US-1	NA	Bond Way	North City Limit	Buffered Bike Lane	Delray Beach	Municipal Plan	Delray Beach	Commissioner District 4	City Of Delray Beach, Delray Beach Community Redevelopment

												Agency, Boynton Beach Community Redevelopment Agency
27	DB-42	Bicycle Pedestrian Master Plan, City of Delray Beach	Gulf Stream Boulevard	NA	Seacrest Boulevard/NE 2nd Avenue	Old Dixie Highway	Buffered Bike Lane	Delray Beach	Municipal Plan	Delray Beach	Commissioner District 7, Commissioner District 4	City Of Boynton Beach, City Of Delray Beach, Delray Beach Community Redevelopment Agency, Boynton Beach Community Redevelopment Agency
28	PBIA-13	PBIADowntown West Palm Beach Grade-Separated Autonomous Connector (APM)	APM - Boynton Beach	Proposed grade-separated automated people mover system connecting Palm Beach International Airport (PBIA) to Downtown West Palm Beach via an elevated, dedicated guideway using autonomous vehicle technology			Proposed grade-separated automated people mover system connecting Palm Beach International Airport (PBIA) to Downtown West Palm Beach via an elevated, dedicated guideway using autonomous vehicle technology		Local	PBC / PBIA	Commissioner District 7, Commissioner District 2, Commissioner District 4	City Of Boynton Beach, Boynton Beach Community Redevelopment Agency, Lake Worth Drainage District
29	PBIA-39	PBIADowntown West Palm Beach Grade-Separated Autonomous Connector (APM)	Boynton Beach South	Proposed grade-separated automated people mover system connecting Palm Beach International Airport (PBIA) to Downtown West Palm Beach via an elevated, dedicated guideway using autonomous vehicle technology			Proposed grade-separated automated people mover system connecting Palm Beach International Airport (PBIA) to Downtown West Palm Beach via an elevated, dedicated guideway using autonomous vehicle technology		Local	PBC / PBIA	Commissioner District 7, Commissioner District 4	City Of Boynton Beach, Boynton Beach Community Redevelopment Agency
30	PBIA-41	PBIADowntown West Palm Beach Grade-Separated Autonomous Connector (APM)	Boynton Beach	Proposed grade-separated automated people mover system connecting Palm Beach International Airport (PBIA) to Downtown West Palm Beach via an elevated, dedicated guideway using autonomous vehicle technology			Proposed grade-separated automated people mover system connecting Palm Beach International Airport (PBIA) to Downtown West Palm Beach via an elevated, dedicated guideway using autonomous vehicle technology		Local	PBC / PBIA	Commissioner District 7, Commissioner District 4	City Of Boynton Beach, Boynton Beach Community Redevelopment Agency

31	PBIA-43	PBIADowntown West Palm Beach Grade-Separated Autonomous Connector (APM)	Boynton Beach City Hall	Proposed grade-separated automated people mover system connecting Palm Beach International Airport (PBIA) to Downtown West Palm Beach via an elevated, dedicated guideway using autonomous vehicle technology	Proposed grade-separated automated people mover system connecting Palm Beach International Airport (PBIA) to Downtown West Palm Beach via an elevated, dedicated guideway using autonomous vehicle technology		Local	PBC / PBIA	Commissioner District 7	City Of Boynton Beach, Boynton Beach Community Redevelopment Agency
32	PBIA-7	PBIADowntown West Palm Beach Grade-Separated Autonomous Connector (APM)	APM South	Proposed grade-separated automated people mover system connecting Palm Beach International Airport (PBIA) to Downtown West Palm Beach via an elevated, dedicated guideway using autonomous vehicle technology	Proposed grade-separated automated people mover system connecting Palm Beach International Airport (PBIA) to Downtown West Palm Beach via an elevated, dedicated guideway using autonomous vehicle technology		Local	PBC / PBIA	Commissioner District 7, Commissioner District 2, Commissioner District 4	City Of Boynton Beach, Town Of Hypoluxo, City Of Lake Worth Beach, City Of Boca Raton, City Of Delray Beach, Town Of Lantana, City Of West Palm Beach, West Palm Beach Community Redevelopment Agency, Delray Beach Community Redevelopment Agency, Lake Worth Community Redevelopment Agency, Boca Raton Community Redevelopment Agency, Boynton Beach Community Redevelopment Agency
33	PBTPA-1033	Vision 2050 LRTP	SR 804 (Boynton Beach Blvd)	Jurisdiction: Boynton Beach. Project Bounds: Seacrest Blvd - SR 5 (US 1). Description: .	Jurisdiction: Boynton Beach. Project Bounds: Seacrest Blvd - SR 5 (US 1). Description: .	Boynton Beach	Palm Beach MPO Plan	Palm Beach MPO	Commissioner District 7, Commissioner District 4	City Of Boynton Beach, Boynton Beach Community Redevelopment Agency

34	PBTPA-1096	Vision 2050 LRTP	I 95 Express Lanes from Broward County to Martin County	I-95 Managed Lanes Master Plan (Palm Beach County)	I-95 Managed Lanes Master Plan (Palm Beach County)	Palm Beach MPO Plan	FDOT SIS	Commissioner District 7, Commissioner District 1, Commissioner District 2, Commissioner District 3, Commissioner District 4	City Of Boynton Beach, Town Of Jupiter, City Of Riviera Beach, City Of Lake Worth Beach, City Of Boca Raton, City Of Delray Beach, Town Of Lantana, City Of Palm Beach Gardens, City Of West Palm Beach, Delray Beach Community Redevelopment Agency, Lake Worth Community Redevelopment Agency, Boynton Beach Community Redevelopment Agency, Lake Worth Drainage District, Northern Palm Beach County Improvement District, South Indian River Water Control District
35	PBTPA-1237	Vision 2050 LRTP	I 95 Interchange Modification @ Boynton Beach Blvd		I 95 Interchange Modification @ Boynton Beach Blvd	Palm Beach MPO Plan	FDOT	Commissioner District 7	City Of Boynton Beach, Boynton Beach Community Redevelopment Agency
36	PBTPA-1320	Vision 2050 LRTP	Woolbright Rd lane addition from I 95 to US-1	Existing 5L….Construct 6L Divided. .110 ft. R/W Acquisition includes bldgs, avoid Cemetery. RR Xing widening required. ,Improvement Segment in Miles = 0.8	Existing 5L….Construct 6L Divided. .110 ft. R/W Acquisition includes bldgs, avoid Cemetery. RR Xing widening required. ,Improvement Segment in Miles = 0.8	Palm Beach MPO Plan	Palm Beach County	Commissioner District 7, Commissioner District 4	City Of Boynton Beach, Boynton Beach Community Redevelopment Agency
37	PBTPA-1321	Vision 2050 LRTP	Woolbright Rd lane addition from US-1 to Ocean Blvd	Requires an additional two lane ICWW Crossing parallel to the existing 2 lanes. ,Improvement Segment in Miles = 0.4	Requires an additional two lane ICWW Crossing parallel to the existing 2 lanes. ,Improvement Segment in Miles = 0.4	Palm Beach MPO Plan	Palm Beach County	Commissioner District 4	City Of Boynton Beach, Town Of Ocean Ridge, Boynton Beach Community Redevelopment Agency

38	PBTPA-1731	Vision 2050 LRTP	Delray Beach - On-Demand Tansit Service	On-Demand shuttle service in a fixed zone around downtown Delray Beach.	On-Demand shuttle service in a fixed zone around downtown Delray Beach.	Palm Beach MPO Plan	Delray Beach	Commissioner District 7, Commissioner District 4	City Of Boynton Beach, Town Of Gulf Stream, City Of Delray Beach, Delray Beach Community Redevelopment Agency, Boynton Beach Community Redevelopment Agency, Lake Worth Drainage District
39	PBTPA-1776	Vision 2050 LRTP	PalmTran Route 64 Improvements	Weekday: 60→30min; Sun: 75→60min. New Sunday service. 104 bus stop improvements. ITS/TSMO: 20 signals	Frequency improvements, Stop improvements	Palm Beach MPO Plan	PalmTran, Palm Beach County	Commissioner District 7, Commissioner District 2, Commissioner District 3, Commissioner District 4	City Of Boynton Beach, City Of Lake Worth Beach, City Of Delray Beach, Town Of Lantana, City Of Greenacres, Delray Beach Community Redevelopment Agency, Lake Worth Community Redevelopment Agency, Boynton Beach Community Redevelopment Agency, Lake Worth D
40	PBTPA-1777	Vision 2050 LRTP	PalmTran Route 70 Improvements	Sun: 75→60min. New Sunday service. 164 bus stop improvements. ITS/TSMO: 31 signals	Frequency improvements, Stop improvements	Palm Beach MPO Plan	PalmTran, Palm Beach County	Commissioner District 7, Commissioner District 2, Commissioner District 3, Commissioner District 4	City Of Boynton Beach, City Of Lake Worth Beach, City Of Delray Beach, Town Of Lantana, City Of Greenacres, Delray Beach Community Redevelopment Agency, Lake Worth Community Redevelopment Agency, Boynton Beach Community Redevelopment Agency, Lake Worth D
41	PBTPA-1779	Vision 2050 LRTP	PalmTran Route 73 Improvements (Boynton Beach Blvd)	Sat: 60→30min; Sun: 60→30min; Weekday: 60→30min. 78 bus stop improvements. ITS/TSMO: 29 signals	Frequency improvements, Stop improvements	Palm Beach MPO Plan	Palm Beach MPO, PalmTran, Palm Beach County	Commissioner District 7, Commissioner District 2, Commissioner District 4, Commissioner District 5	City Of Boynton Beach, Boynton Beach Community Redevelopment Agency, Lake Worth Drainage District

42	PBTPA-1792	Vision 2050 LRTP	PalmTran Route 75 Improvements (Woolbright Rd)	New route on Woolbright Road. Daily: 60min. 34 bus stop improvements. ITS/TSMO: 23 signals			New route, Stop improvements		Palm Beach MPO Plan	PalmTran, Palm Beach County	Commissioner District 7, Commissioner District 2, Commissioner District 4, Commissioner District 5	City Of Boynton Beach, Village Of Golf, Boynton Beach Community Redevelopment Agency, Lake Worth Drainage District
43	PBTPA-337	TSM&O Master Plan Executive Summary 2025	US 1	NA	SE 23rd Ave	Boynton Beach Blvd	TSMO	Boynton Beach	Palm Beach MPO Plan	FDOT	Commissioner District 4	City Of Boynton Beach, Boynton Beach Community Redevelopment Agency
44	PBTPA-379	Vision 2050 LRTP	Woolbright Rd over ICWW Bridge Replacement	Movable Bascule Bridge Possible Replacement. Bridge No. 930214			Movable Bascule Bridge Possible Replacement. Bridge No. 930214	Multiple	Palm Beach MPO Plan	FDOT	Commissioner District 4	City Of Boynton Beach, Town Of Ocean Ridge, Boynton Beach Community Redevelopment Agency
45	PBTPA-381	Vision 2050 LRTP	FEC Railway and South Florida Rail Corridor Amtrak Passenger Service from Miami to Jacksonville	New Passenger Service			New Passenger Service	Multiple	Palm Beach MPO Plan	FDOT	Commissioner District 7, Commissioner District 1, Commissioner District 2, Commissioner District 3, Commissioner District 4	City Of Boynton Beach, Town Of Hypoluxo, Town Of Jupiter, City Of Riviera Beach, City Of Lake Worth Beach, City Of Boca Raton, City Of Delray Beach, Town Of Lake Park, Town Of Lantana, City Of Palm Beach Gardens, Town Of Lake Clarke Shores, Village Of Tequesta, Village Of North Palm Beach, Town Of Mangonia Park, City Of West Palm Beach, West Palm Beach Community Redevelopment Agency, Delray Beach Community Redevelopment Agency, Lake Worth Community Redevelopment Agency, Boca Raton Community Redevelopment Agency, Northwood Community Redevelopment

											Agency, Lake Park Community Redevelopment Agency, Boynton Beach Community Redevelopment Agency, Riviera Beach Community Redevelopment Agency, Lake Worth Drainage District, Northern Palm Beach County Improvement District
46	PBTPA-456	Vision 2050 LRTP	Woolbright Rd over SE 15th Ave bascule bridge repairs	Determine the cause of the leakage of soil that occurs through (or around) the bulkhead walls that resulting round settlement behind the walls and then recommend best materials and methods to make the repairs and prepare a report to present their findings to PBC. Scope of services will include the following tasks.		Determine the cause of the leakage of soil that occurs through (or around) the bulkhead walls that resulting round settlement behind the walls and then recommend best materials and methods to make the repairs and prepare a report to present their findings to PBC. Scope of services will include the following tasks.	Multiple	Palm Beach MPO Plan	Palm Beach County	Commissioner District 4	City Of Boynton Beach, Town Of Ocean Ridge, Boynton Beach Community Redevelopment Agency

47	PBTPA-516	Vision 2050 LRTP	SFRC Fiber Communication	Installation of Fiber Optic Cable along the South Florida Rail Corridor (SFRC).	Installation of Fiber Optic Cable along the South Florida Rail Corridor (SFRC).	Multiple	Palm Beach MPO Plan	SFRTA	Commissioner District 7, Commissioner District 2, Commissioner District 3, Commissioner District 4	City Of Boynton Beach, City Of Lake Worth Beach, City Of Boca Raton, City Of Delray Beach, Town Of Lantana, Town Of Lake Clarke Shores, Town Of Mangonia Park, City Of West Palm Beach, West Palm Beach Community Redevelopment Agency, Northwood Community Redevelopment Agency, Boynton Beach Community Redevelopment Agency, Lake Worth Drainage District
48	PBTPA-517	Vision 2050 LRTP	SFRC Grade Crossings and Signals - Signal Safety Improvements	Railroad crossing rehabilitation and signal safety upgrades in the South Florida Rail Corridor (SFRC).	Railroad crossing rehabilitation and signal safety upgrades in the South Florida Rail Corridor (SFRC).	Multiple	Palm Beach MPO Plan	SFRTA	Commissioner District 7, Commissioner District 2, Commissioner District 3, Commissioner District 4	City Of Boynton Beach, City Of Lake Worth Beach, City Of Boca Raton, City Of Delray Beach, Town Of Lantana, Town Of Lake Clarke Shores, Town Of Mangonia Park, City Of West Palm Beach, West Palm Beach Community Redevelopment Agency, Northwood Community Redevelopment Agency, Boynton Beach Community Redevelopment Agency, Lake Worth Drainage District

49	PBTPA-518	Vision 2050 LRTP	SFRC Wood Tie Conversion to Concrete	Change existing wood ties in the South Florida Rail Corridor to concrete ties.	Change existing wood ties in the South Florida Rail Corridor to concrete ties.	Multiple	Palm Beach MPO Plan	SFRTA	Commissioner District 7, Commissioner District 2, Commissioner District 3, Commissioner District 4	City Of Boynton Beach, City Of Lake Worth Beach, City Of Boca Raton, City Of Delray Beach, Town Of Lantana, Town Of Lake Clarke Shores, Town Of Mangonia Park, City Of West Palm Beach, West Palm Beach Community Redevelopment Agency, Northwood Community Redevelopment Agency, Boynton Beach Community Redevelopment Agency, Lake Worth Drainage District
50	PBTPA-556	Vision 2050 LRTP	I 95 Managed Lanes from South of Linton Blvd to 6th Ave S	Managed Lanes	Managed Lanes	Multiple	Palm Beach MPO Plan	FDOT	Commissioner District 7, Commissioner District 2, Commissioner District 3, Commissioner District 4	City Of Boynton Beach, City Of Lake Worth Beach, City Of Delray Beach, Town Of Lantana, Delray Beach Community Redevelopment Agency, Boynton Beach Community Redevelopment Agency, Lake Worth Drainage District
51	PBTPA-577	Vision 2050 LRTP	Tri-Rail Positive Train Control (PTC)	PTC Installation, Engineering, Project Management, and Testing for exisitng Tri-Rail fleet.	PTC Installation, Engineering, Project Management, and Testing for exisitng Tri-Rail fleet.	Multiple	Palm Beach MPO Plan	SFRTA	Commissioner District 7, Commissioner District 2, Commissioner District 3, Commissioner District 4	City Of Boynton Beach, City Of Lake Worth Beach, City Of Boca Raton, City Of Delray Beach, Town Of Lantana, Town Of Lake Clarke Shores, Town Of Mangonia Park, City Of West Palm Beach, West Palm Beach Community Redevelopment Agency, Northwood Community Redevelopment Agency, Boynton Beach Community Redevelopment

											Agency, Lake Worth Drainage District
52	PBTPA-578	Vision 2050 LRTP	SFRC System Control Points Replacement in Palm Beach County	Replacement of SFRC System Control Points located in Palm Beach County		Replacement of SFRC System Control Points located in Palm Beach County	Multiple	Palm Beach MPO Plan	SFRTA	Commissioner District 7, Commissioner District 2, Commissioner District 3, Commissioner District 4	City Of Boynton Beach, City Of Lake Worth Beach, City Of Boca Raton, City Of Delray Beach, Town Of Lantana, Town Of Lake Clarke Shores, Town Of Mangonia Park, City Of West Palm Beach, West Palm Beach Community Redevelopment Agency, Northwood Community Redevelopment Agency, Boynton Beach Community Redevelopment Agency, Lake Worth Drainage District

53	PBTPA-803	Vision 2050 LRTP	US 1 from Camino Real Rd to Indiantown Rd	561 Plan Transit Corridor: New enhanced transit service with associated multimodal facilities	561 Plan Transit Corridor: New enhanced transit service with associated multimodal facilities	Multiple	Palm Beach MPO Plan	Palm Beach MPO	Commissioner District 7, Commissioner District 1, Commissioner District 2, Commissioner District 4	City Of Boynton Beach, Town Of Juno Beach, Town Of Hypoluxo, Town Of Jupiter, City Of Riviera Beach, City Of Lake Worth Beach, City Of Boca Raton, City Of Delray Beach, Town Of Lake Park, Town Of Lantana, City Of Palm Beach Gardens, Village Of North Palm Beach, City Of West Palm Beach, West Palm Beach Community Redevelopment Agency, Delray Beach Community Redevelopment Agency, Lake Worth Community Redevelopment Agency, Boca Raton Community Redevelopment Agency, Northwood Community Redevelopment Agency, Boynton Beach Community Redevelopment Agency, Riviera Beach Community Redevelopment Agency, Jupiter Community Redevelopment Agency
54	PBTPA-818	Vision 2050 LRTP	US 1 at SE 1st St, 7th Ave N, 10th Ave N, 13th Ave N; Boynton Beach Blvd at US-1, Congress Ave, Seacrest Blvd, Miltary Trl, Hagen Ranch Rd; Congress Ave at Dolan Rd; Atlantic Ave at Hamlet Dr; Lake Ave at SR A1A	Replace span wire traffic signals with mast arms and steel strain pole span wires and upgrade supporting infrastructure. Upgrade to mast arm signals; enhanced pedestrian signals and detection; upgrade ITS elements and roadway lighting; curb ramp and sidewalk upgrades to meet ADA.	Replace span wire traffic signals with mast arms and steel strain pole span wires and upgrade supporting infrastructure. Upgrade to mast arm signals; enhanced pedestrian signals and detection; upgrade ITS elements and	Multiple	Palm Beach MPO Plan	Palm Beach County	Commissioner District 7, Commissioner District 2, Commissioner District 3, Commissioner District 4, Commissioner District 5	City Of Boynton Beach, Village Of Palm Springs, City Of Lake Worth Beach, City Of Delray Beach, Delray Beach Community Redevelopment Agency, Lake Worth Community Redevelopment Agency, Boynton Beach Community

			(include w/ FM 4476631)			roadway lighting; curb ramp and sidewalk upgrades to meet ADA.					Redevelopment Agency, Lake Worth Drainage District
55	PBTPA-943	Vision 2050 LRTP	FEC Railway Grade Separations in Palm Beach County	Rail grade separation of FEC rail corridor		Rail grade separation of FEC rail corridor	Multiple	Palm Beach MPO Plan	FDOT	Commissioner District 7, Commissioner District 1, Commissioner District 2, Commissioner District 4	City Of Boynton Beach, Town Of Jupiter, City Of Boca Raton, City Of Delray Beach, Town Of Lake Park, Village Of North Palm Beach, City Of West Palm Beach, Boca Raton Community Redevelopment Agency, Boynton Beach Community Redevelopment Agency
56	PBTPA-992	Vision 2050 LRTP	FEC Railway Passenger Service from Broward County Line to Jupiter	New Commuter Rail passenger service with stations in Boca Raton, Delray Beach,Boynton Beach, Lake Worth and West Palm Beach		New Commuter Rail passenger service with stations in Boca Raton, Delray Beach,Boynton Beach, Lake Worth and West Palm Beach	Multiple	Palm Beach MPO Plan	Palm Beach MPO	Commissioner District 7, Commissioner District 1, Commissioner District 2, Commissioner District 3, Commissioner District 4	City Of Boynton Beach, Town Of Hypoluxo, Town Of Jupiter, City Of Lake Worth Beach, City Of Boca Raton, City Of Delray Beach, Town Of Lantana, City Of West Palm Beach, West Palm Beach Community Redevelopment Agency, Delray Beach Community Redevelopment Agency, Lake Worth Community Redevelopment Agency, Boca Raton Community Redevelopment Agency, Northwood Community Redevelopment Agency, Boynton Beach Community Redevelopment Agency, Northern

												Palm Beach County Improvement District
57	PBTPA-1797	PBC Passenger Rail Study	FEC Corridor Commuter Rail	Commuter rail transit service along the FEC tracks in Palm Beach County	Palmetto Park Rd	Toney Penna Dr	Commuter Rail	Multiple	Palm Beach MPO Plan	FDOT	Commissioner District 1, Commissioner District 2, Commissioner District 3, Commissioner District 4, Commissioner District 7	Town Of Jupiter, City Of Palm Beach Gardens, Northern Palm Beach County Improvement District, City of Riviera Beach, City Of West Palm Beach, West Palm Beach Community Redevelopment Agency, City Of Lake Worth Beach, Lake Worth Community Redevelopment Agency, City Of Boynton Beach, Boynton Beach Community Redevelopment Agency, City Of Delray Beach, Delray Beach Community Redevelopment Agency, City Of Boca Raton, Boca Raton Community Redevelopment Agency

Delray Beach CRA

Line Number	Project ID	Plan	Name	Project Description	From	To	Type	Municipality	Source	Sponsor	Commissioner District	Governing Body
1	BB-18	City of Boynton Beach Mobility Fee Technical Report	Principal Multimodal Corridor (East)	Coordinate with County to upgrade road from a rural open swale corridor to an urban two (2) lane divided cross-section with 10' to 12' wide shared use paths or 5' to 6' wide sidewalks adjacent to 5' to 6' wide protected bicycle lanes along both sides of the ROW. Add landscape and marked crosswalks at intersecting roads.	Seacrest Blvd @ Mentone Road	Gulfstream Blvd @ Seacrest Blvd	Multimodal Corridor	Boynton Beach	Municipal Plan	Boynton Beach	Commissioner District 7, Commissioner District 4	City Of Boynton Beach, City Of Delray Beach, Delray Beach Community Redevelopment Agency, Boynton Beach Community Redevelopment Agency
2	DB-16	Bicycle Pedestrian Master Plan, City of Delray Beach	NW/SW 12th Avenue / SW 14th Avenue / Auburn Avenue	NA	SW 10th Street	Atlantic Avenue	Sharrows	Delray Beach	Municipal Plan	Delray Beach	Commissioner District 7	City Of Delray Beach, Delray Beach Community Redevelopment Agency
3	DB-17	Bicycle Pedestrian Master Plan, City of Delray Beach	Swinton Avenue	NA	SE 10th Street	Atlantic Avenue	Bike Lane	Delray Beach	Municipal Plan	Delray Beach	Commissioner District 7	City Of Delray Beach, Delray Beach Community Redevelopment Agency
4	DB-18	Bicycle Pedestrian Master Plan, City of Delray Beach	Federal Highway/US-1	NA	Linton Boulevard	SE 2nd Street	Buffered Bike Lane	Delray Beach	Municipal Plan	Delray Beach	Commissioner District 7	City Of Delray Beach, Delray Beach Community Redevelopment Agency
5	DB-21	Bicycle Pedestrian Master Plan, City of Delray Beach	Atlantic Avenue	NA	SW 12th Avenue	FEC Rail Corridor	Roadway Reconfiguration Study	Delray Beach	Municipal Plan	Delray Beach	Commissioner District 7	City Of Delray Beach, Delray Beach Community Redevelopment Agency
6	DB-22	Bicycle Pedestrian Master Plan, City of Delray Beach	NE 1st Street	NA	Swinton Avenue	Federal Highway (NE 6th Avenue)	Sharrows	Delray Beach	Municipal Plan	Delray Beach	Commissioner District 7	City Of Delray Beach, Delray Beach Community Redevelopment Agency
7	DB-23	Bicycle Pedestrian Master Plan, City of Delray Beach	NE/NW 2nd Street	NA	SW 12th Avenue	Federal Highway (NE 6th Avenue)	Bike Lane	Delray Beach	Municipal Plan	Delray Beach	Commissioner District 7	City Of Delray Beach, Delray Beach Community Redevelopment Agency, Lake Worth Drainage District
8	DB-28	Bicycle Pedestrian	Wallace Drive	NA	Linton Boulevard	SW 10th Street	Shared Use Path	Delray Beach	Municipal Plan	Delray Beach	Commissioner District 7,	City Of Delray Beach, Delray Beach Community

		Master Plan, City of Delray Beach									Commissioner District 4	Redevelopment Agency
9	DB-29	Bicycle Pedestrian Master Plan, City of Delray Beach	NW/SW 10th Avenue	NA	SW 4th Street	Lake Ida Road	Sharrows	Delray Beach	Municipal Plan	Delray Beach	Commissioner District 7	City Of Delray Beach, Delray Beach Community Redevelopment Agency, Lake Worth Drainage District
10	DB-30	Bicycle Pedestrian Master Plan, City of Delray Beach	NW/SW 8th Avenue	NA	SW 10th Street	Lake Ida Road	Sharrows	Delray Beach	Municipal Plan	Delray Beach	Commissioner District 7	City Of Delray Beach, Delray Beach Community Redevelopment Agency, Lake Worth Drainage District
11	DB-31	Bicycle Pedestrian Master Plan, City of Delray Beach	Swinton Avenue	NA	Atlantic Avenue	NE 1st Street	Bike Lane	Delray Beach	Municipal Plan	Delray Beach	Commissioner District 7	City Of Delray Beach, Delray Beach Community Redevelopment Agency
12	DB-32	Bicycle Pedestrian Master Plan, City of Delray Beach	Dixie Highway	NA	South City Limit	SE 10th Street	Shared Use Path	Delray Beach	Municipal Plan	Delray Beach	Commissioner District 7, Commissioner District 4	City Of Boca Raton, City Of Delray Beach, Delray Beach Community Redevelopment Agency
13	DB-34	Bicycle Pedestrian Master Plan, City of Delray Beach	Federal Highway/US-1 (SE 6th Avenue)	NA	SE 10th Street	SE 2nd Street	Buffered Bike Lane	Delray Beach	Municipal Plan	Delray Beach	Commissioner District 7	City Of Delray Beach, Delray Beach Community Redevelopment Agency
14	DB-35	Bicycle Pedestrian Master Plan, City of Delray Beach	Federal Highway/US-1	NA	Bond Way	North City Limit	Buffered Bike Lane	Delray Beach	Municipal Plan	Delray Beach	Commissioner District 4	City Of Delray Beach, Delray Beach Community Redevelopment Agency, Boynton Beach Community Redevelopment Agency
15	DB-36	Bicycle Pedestrian Master Plan, City of Delray Beach	Ocean Boulevard/SR-A1A	NA	Atlantic Avenue	Beach Drive	Bike Lane	Delray Beach	Municipal Plan	Delray Beach	Commissioner District 4	City Of Delray Beach, Delray Beach Community Redevelopment Agency
16	DB-38	Bicycle Pedestrian Master Plan, City of Delray Beach	SW/SE 2nd Street	NA	SE 12th Avenue	Federal Highway (SE 6th Avenue)	Sharrows	Delray Beach	Municipal Plan	Delray Beach	Commissioner District 7	City Of Delray Beach, Delray Beach Community Redevelopment Agency
17	DB-39	Bicycle Pedestrian Master Plan, City of Delray Beach	SE 1st Street	NA	Swinton Avenue	Federal Highway (SE 6th Avenue)	Sharrows	Delray Beach	Municipal Plan	Delray Beach	Commissioner District 7	City Of Delray Beach, Delray Beach Community Redevelopment Agency

18	DB-40	Bicycle Pedestrian Master Plan, City of Delray Beach	Atlantic Avenue, East	NA	FEC Rail Corridor	Federal Highway (5th Avenue)	Roadway Reconfiguration Study	Delray Beach	Municipal Plan	Delray Beach	Commissioner District 7	City Of Delray Beach, Delray Beach Community Redevelopment Agency
19	DB-42	Bicycle Pedestrian Master Plan, City of Delray Beach	Gulf Stream Boulevard	NA	Seacrest Boulevard/NE 2nd Avenue	Old Dixie Highway	Buffered Bike Lane	Delray Beach	Municipal Plan	Delray Beach	Commissioner District 7, Commissioner District 4	City Of Boynton Beach, City Of Delray Beach, Delray Beach Community Redevelopment Agency, Boynton Beach Community Redevelopment Agency
20	DB-45	Bicycle Pedestrian Master Plan, City of Delray Beach	NW/SW 12th Avenue / SW 14th Avenue / Auburn Avenue	NA	Atlantic Avenue	Lake Ida Road	Sharrows	Delray Beach	Municipal Plan	Delray Beach	Commissioner District 7	City Of Delray Beach, Delray Beach Community Redevelopment Agency, Lake Worth Drainage District
21	DB-46	Bicycle Pedestrian Master Plan, City of Delray Beach	NW/SW 4th Avenue	NA	Linton Boulevard	Lake Ida Road	Bike Lane	Delray Beach	Municipal Plan	Delray Beach	Commissioner District 7, Commissioner District 4	City Of Delray Beach, Delray Beach Community Redevelopment Agency, Lake Worth Drainage District
22	DB-47	Bicycle Pedestrian Master Plan, City of Delray Beach	Swinton Avenue	NA	NE 1st Street	George Bush Boulevard	Bike Lane	Delray Beach	Municipal Plan	Delray Beach	Commissioner District 7	City Of Delray Beach, Delray Beach Community Redevelopment Agency
23	DB-49	Bicycle Pedestrian Master Plan, City of Delray Beach	Federal Highway/US-1 (SE 6th Avenue)	NA	Atlantic Avenue	George Bush Boulevard	Buffered Bike Lane	Delray Beach	Municipal Plan	Delray Beach	Commissioner District 7	City Of Delray Beach, Delray Beach Community Redevelopment Agency
24	DB-50	Bicycle Pedestrian Master Plan, City of Delray Beach	Atlantic Avenue, East	NA	Federal Highway (5th Avenue)	Ocean Boulevard/SR-A1A	Roadway Reconfiguration Study	Delray Beach	Municipal Plan	Delray Beach	Commissioner District 7, Commissioner District 4	City Of Delray Beach, Delray Beach Community Redevelopment Agency
25	DB-52	Bicycle Pedestrian Master Plan, City of Delray Beach	SW 4th Street	NA	SW 12th Avenue	Federal Highway (NE 6th Avenue)	Sharrows	Delray Beach	Municipal Plan	Delray Beach	Commissioner District 7	City Of Delray Beach, Delray Beach Community Redevelopment Agency
26	DB-55	Bicycle Pedestrian Master Plan, City of Delray Beach	Federal Highway/US-1 (SE 6th Avenue)	NA	SE 2nd Street	Atlantic Avenue	Buffered Bike Lane	Delray Beach	Municipal Plan	Delray Beach	Commissioner District 7	City Of Delray Beach, Delray Beach Community Redevelopment Agency
27	DB-56	Bicycle Pedestrian	Federal Highway/US-1	NA	George Bush Boulevard	Bond Way	Buffered Bike Lane	Delray Beach	Municipal Plan	Delray Beach	Commissioner District 7,	City Of Delray Beach, Delray Beach

		Master Plan, City of Delray Beach									Commissioner District 4	Community Redevelopment Agency
28	DB-57	Bicycle Pedestrian Master Plan, City of Delray Beach	Seagate Drive/Venetian Drive	NA	Poinsettia Road	Atlantic Avenue	Sharrows	Delray Beach	Municipal Plan	Delray Beach	Commissioner District 4	City Of Delray Beach, Delray Beach Community Redevelopment Agency
29	DB-58	Bicycle Pedestrian Master Plan, City of Delray Beach	Andrews Avenue	NA	Atlantic Avenue	Pelican Lane	Sharrows	Delray Beach	Municipal Plan	Delray Beach	Commissioner District 4	City Of Delray Beach, Delray Beach Community Redevelopment Agency
30	DB-64	Bicycle Pedestrian Master Plan, City of Delray Beach	NW/SW 10th Avenue	NA	SW 4th Street	Lake Ida Road	Fill Gaps	Delray Beach	Municipal Plan	Delray Beach	Commissioner District 7	City Of Delray Beach, Delray Beach Community Redevelopment Agency, Lake Worth Drainage District
31	DB-65	Bicycle Pedestrian Master Plan, City of Delray Beach	NW/SW 4th Avenue	NA	Linton Boulevard	Lowson Boulevard	Fill Gaps (Eastside)	Delray Beach	Municipal Plan	Delray Beach	Commissioner District 7, Commissioner District 4	City Of Delray Beach, Delray Beach Community Redevelopment Agency
32	DB-66	Bicycle Pedestrian Master Plan, City of Delray Beach	Dixie Highway	NA	Linton Boulevard	SE 10th Street	Shared Use Path	Delray Beach	Municipal Plan	Delray Beach	Commissioner District 7, Commissioner District 4	City Of Delray Beach, Delray Beach Community Redevelopment Agency
33	DB-68	Bicycle Pedestrian Master Plan, City of Delray Beach	Atlantic Avenue, West	NA	Military Trail	SW 12th Ave	Add Buffer	Delray Beach	Municipal Plan	Delray Beach	Commissioner District 7, Commissioner District 4	City Of Delray Beach, Delray Beach Community Redevelopment Agency, Lake Worth Drainage District
34	DB-7	Bicycle Pedestrian Master Plan, City of Delray Beach	Ocean Boulevard/SR-A1A	NA	South City Limit	Atlantic Avenue	Bike Lane	Delray Beach	Municipal Plan	Delray Beach	Commissioner District 4	Town Of Highland Beach, City Of Delray Beach, Delray Beach Community Redevelopment Agency
35	DB-73	Bicycle Pedestrian Master Plan, City of Delray Beach	Andrews Avenue	NA	Atlantic Avenue	Pelican Lane	Fill Gaps	Delray Beach	Municipal Plan	Delray Beach	Commissioner District 4	City Of Delray Beach, Delray Beach Community Redevelopment Agency
36	DB-78	Bicycle Pedestrian Master Plan, City of Delray Beach	NW/SW 4th Avenue	NA	Lowson Boulevard	Lake Ida Road	Fill Gaps	Delray Beach	Municipal Plan	Delray Beach	Commissioner District 7	City Of Delray Beach, Delray Beach Community Redevelopment Agency, Lake Worth Drainage District

37	DB-80	Bicycle Pedestrian Master Plan, City of Delray Beach	Seagate Drive/Gleason Drive	NA	Poinsettia Road	Atlantic Avenue	Sidewalk (both sides)	Delray Beach	Municipal Plan	Delray Beach	Commissioner District 4	City Of Delray Beach, Delray Beach Community Redevelopment Agency
38	DB-88	Bicycle Pedestrian Master Plan, City of Delray Beach	Seasage Drive/Venetian Drive	NA	Poinsettia Road	Atlantic Avenue	Sidewalk (both sides)	Delray Beach	Municipal Plan	Delray Beach	Commissioner District 4	City Of Delray Beach, Delray Beach Community Redevelopment Agency
39	DB-89	Bicycle Pedestrian Master Plan, City of Delray Beach	Ocean Boulevard/SR-A1A	NA	South City Limit	Beach Drive	Sidewalk (both sides)	Delray Beach	Municipal Plan	Delray Beach	Commissioner District 4	Town Of Highland Beach, City Of Delray Beach, Delray Beach Community Redevelopment Agency
40	DB-9	Bicycle Pedestrian Master Plan, City of Delray Beach	10th Street	NA	Congress Avenue	Federal Highway (SE 6th Avenue)	Shared Use Path	Delray Beach	Municipal Plan	Delray Beach	Commissioner District 7	City Of Delray Beach, Delray Beach Community Redevelopment Agency
41	PBIA-37	PBIADowntown West Palm Beach Grade-Separated Autonomous Connector (APM)	Delray Beach	Proposed grade-separated automated people mover system connecting Palm Beach International Airport (PBIA) to Downtown West Palm Beach via an elevated, dedicated guideway using autonomous vehicle technology			Proposed grade-separated automated people mover system connecting Palm Beach International Airport (PBIA) to Downtown West Palm Beach via an elevated, dedicated guideway using autonomous vehicle technology		Local	PBC / PBIA	Commissioner District 7	City Of Delray Beach, Delray Beach Community Redevelopment Agency
42	PBIA-38	PBIADowntown West Palm Beach Grade-Separated Autonomous Connector (APM)	Lake Ida	Proposed grade-separated automated people mover system connecting Palm Beach International Airport (PBIA) to Downtown West Palm Beach via an elevated, dedicated guideway using autonomous vehicle technology			Proposed grade-separated automated people mover system connecting Palm Beach International Airport (PBIA) to Downtown West Palm Beach via an elevated, dedicated guideway using autonomous vehicle technology		Local	PBC / PBIA	Commissioner District 7	City Of Delray Beach, Delray Beach Community Redevelopment Agency

43	PBIA-7	PBIADowntown West Palm Beach Grade-Separated Autonomous Connector (APM)	APM South	Proposed grade-separated automated people mover system connecting Palm Beach International Airport (PBIA) to Downtown West Palm Beach via an elevated, dedicated guideway using autonomous vehicle technology	Proposed grade-separated automated people mover system connecting Palm Beach International Airport (PBIA) to Downtown West Palm Beach via an elevated, dedicated guideway using autonomous vehicle technology		Local	PBC / PBIA	Commissioner District 7, Commissioner District 2, Commissioner District 4	City Of Boynton Beach, Town Of Hypoluxo, City Of Lake Worth Beach, City Of Boca Raton, City Of Delray Beach, Town Of Lantana, City Of West Palm Beach, West Palm Beach Community Redevelopment Agency, Delray Beach Community Redevelopment Agency, Lake Worth Community Redevelopment Agency, Boca Raton Community Redevelopment Agency, Boynton Beach Community Redevelopment Agency
44	PBTPA-1003	Vision 2050 LRTP	SUN Trail North-South along Atlantic Coast	Completion of the SUN Trail and East Coast Greenway, generally along the US1 or A1A corridor, from Broward County to Martin County.	Completion of the SUN Trail and East Coast Greenway, generally along the US1 or A1A corridor, from Broward County to Martin County.	Multiple	Palm Beach MPO Plan	Palm Beach MPO	Commissioner District 7, Commissioner District 1, Commissioner District 2, Commissioner District 4	Town Of Manalapan, City Of Boynton Beach, Town Of Juno Beach, Town Of Highland Beach, Town Of Ocean Ridge, Town Of Briny Breezes, Town Of Jupiter, City Of Riviera Beach, Town Of Gulf Stream, City Of Lake Worth Beach, City Of Boca Raton, City Of Delray Beach, Town Of Lantana, City Of Palm Beach Gardens, Village Of Tequesta, Village Of North Palm Beach, City Of West Palm Beach, West Palm Beach Community Redevelopment Agency, Delray Beach Community Redevelopment Agency, Lake Worth Community Redevelopment

										Agency, Northwood Community Redevelopment Agency, Riviera Beach Community Redevelopment Agency, Jupiter Community Redevelopment Agency
45	PBTPA-1018	Vision 2050 LRTP	NE 4th St from N Swinton Ave to 7th Ave (Delray Beach)	Jurisdiction: Local/Municipal. Project Bounds: NE 4th St from N Swinton Ave to 7th Ave . Description: tbd.	Jurisdiction: Local/Municipal. Project Bounds: NE 4th St from N Swinton Ave to 7th Ave . Description: tbd.	Boca Raton	Palm Beach MPO Plan	Palm Beach MPO	Commissioner District 7, Commissioner District 4	City Of Delray Beach, Delray Beach Community Redevelopment Agency
46	PBTPA-1096	Vision 2050 LRTP	I 95 Express Lanes from Broward County to Martin County	I-95 Managed Lanes Master Plan (Palm Beach County)	I-95 Managed Lanes Master Plan (Palm Beach County)		Palm Beach MPO Plan	FDOT SIS	Commissioner District 7, Commissioner District 1, Commissioner District 2, Commissioner District 3, Commissioner District 4	City Of Boynton Beach, Town Of Jupiter, City Of Riviera Beach, City Of Lake Worth Beach, City Of Boca Raton, City Of Delray Beach, Town Of Lantana, City Of Palm Beach Gardens, City Of West Palm Beach, Delray Beach Community Redevelopment Agency, Lake Worth Community Redevelopment Agency, Boynton Beach Community Redevelopment Agency, Lake Worth Drainage District, Northern Palm Beach County Improvement District, South Indian River Water Control District

47	PBTPA-1533	Vision 2050 LRTP	Delray SW Neighborhood Improvements	Pedestrian, bicycle & accesibility improvments, rehabilitation of underground utilities and drainage, traffic calming, and pavement rehabilitation	Pedestrian, bicycle & accesibility improvments, rehabilitation of underground utilities and drainage, traffic calming, and pavement rehabilitation	Palm Beach MPO Plan	Delray Beach	Commissioner District 7	City Of Delray Beach, Delray Beach Community Redevelopment Agency
48	PBTPA-1731	Vision 2050 LRTP	Delray Beach - On-Demand Tansit Service	On-Demand shuttle service in a fixed zone around downtown Delray Beach.	On-Demand shuttle service in a fixed zone around downtown Delray Beach.	Palm Beach MPO Plan	Delray Beach	Commissioner District 7, Commissioner District 4	City Of Boynton Beach, Town Of Gulf Stream, City Of Delray Beach, Delray Beach Community Redevelopment Agency, Boynton Beach Community Redevelopment Agency, Lake Worth Drainage District
49	PBTPA-1776	Vision 2050 LRTP	PalmTran Route 64 Improvements	Weekday: 60→30min; Sun: 75→60min. New Sunday service. 104 bus stop improvements. ITS/TSMO: 20 signals	Frequency improvements, Stop improvements	Palm Beach MPO Plan	PalmTran, Palm Beach County	Commissioner District 7, Commissioner District 2, Commissioner District 3, Commissioner District 4	City Of Boynton Beach, City Of Lake Worth Beach, City Of Delray Beach, Town Of Lantana, City Of Greenacres, Delray Beach Community Redevelopment Agency, Lake Worth Community Redevelopment Agency, Boynton Beach Community Redevelopment Agency, Lake Worth D
50	PBTPA-1777	Vision 2050 LRTP	PalmTran Route 70 Improvements	Sun: 75→60min. New Sunday service. 164 bus stop improvements. ITS/TSMO: 31 signals	Frequency improvements, Stop improvements	Palm Beach MPO Plan	PalmTran, Palm Beach County	Commissioner District 7, Commissioner District 2, Commissioner District 3, Commissioner District 4	City Of Boynton Beach, City Of Lake Worth Beach, City Of Delray Beach, Town Of Lantana, City Of Greenacres, Delray Beach Community Redevelopment Agency, Lake Worth Community Redevelopment Agency, Boynton Beach Community Redevelopment Agency, Lake Worth D
51	PBTPA-1780	Vision 2050 LRTP	PalmTran Route 80 Improvements	Weekday: 60→30min. Extended Sunday hours. 82 bus stop	Frequency improvements, Service span extension, Stop improvements	Palm Beach MPO Plan	PalmTran, Palm Beach County	Commissioner District 7, Commissioner District 4	City Of Delray Beach, Delray Beach Community Redevelopment

				improvements. ITS/TSMO: 16 signals								Agency, Lake Worth Drainage District
52	PBTPA-1781	Vision 2050 LRTP	PalmTran Route 81 Improvements (Atlantic Ave)	Sat: 60→30min; Sun: 60→30min; Weekday: 60→30min. 93 bus stop improvements. ITS/TSMO: 33 signals			Frequency improvements, Stop improvements		Palm Beach MPO Plan	Palm Beach MPO, PalmTran, Palm Beach County	Commissioner District 7, Commissioner District 4, Commissioner District 5	City Of Delray Beach, Delray Beach Community Redevelopment Agency, Lake Worth Drainage District
53	PBTPA-1782	Vision 2050 LRTP	PalmTran Route 88 Improvements	Weekday: 60→30min. 103 bus stop improvements. ITS/TSMO: 27 signals			Frequency improvements, Stop improvements		Palm Beach MPO Plan	PalmTran, Palm Beach County	Commissioner District 7, Commissioner District 4, Commissioner District 5	City Of Delray Beach, Delray Beach Community Redevelopment Agency, Lake Worth Drainage District
54	PBTPA-325	TSM&O Master Plan Executive Summary 2025	US 1	NA	South of Linton Blvd	Atlantic Avenue	TSMO	Delray Beach	Palm Beach MPO Plan	FDOT	Commissioner District 7, Commissioner District 4	City Of Delray Beach, Delray Beach Community Redevelopment Agency
55	PBTPA-332	TSM&O Master Plan Executive Summary 2025	ATLANTIC AVENUE	NA	Cumberland Drive	US 1	TSMO	Delray Beach	Palm Beach MPO Plan	FDOT	Commissioner District 7, Commissioner District 4, Commissioner District 5	City Of Delray Beach, Delray Beach Community Redevelopment Agency, Lake Worth Drainage District
56	PBTPA-373	Vision 2050 LRTP	SR 806 (Atlantic Ave) over ICWW Bridge Replacement	Movable Bascule Bridge Possible Replacement. Bridge No. 930026			Movable Bascule Bridge Possible Replacement. Bridge No. 930026	Delray Beach	Palm Beach MPO Plan	FDOT	Commissioner District 7, Commissioner District 4	City Of Delray Beach, Delray Beach Community Redevelopment Agency

57	PBTPA-381	Vision 2050 LRTP	FEC Railway and South Florida Rail Corridor Amtrak Passenger Service from Miami to Jacksonville	New Passenger Service	New Passenger Service	Multiple	Palm Beach MPO Plan	FDOT	Commissioner District 7, Commissioner District 1, Commissioner District 2, Commissioner District 3, Commissioner District 4	City Of Boynton Beach, Town Of Hypoluxo, Town Of Jupiter, City Of Riviera Beach, City Of Lake Worth Beach, City Of Boca Raton, City Of Delray Beach, Town Of Lake Park, Town Of Lantana, City Of Palm Beach Gardens, Town Of Lake Clarke Shores, Village Of Tequesta, Village Of North Palm Beach, Town Of Mangonia Park, City Of West Palm Beach, West Palm Beach Community Redevelopment Agency, Delray Beach Community Redevelopment Agency, Lake Worth Community Redevelopment Agency, Boca Raton Community Redevelopment Agency, Northwood Community Redevelopment Agency, Lake Park Community Redevelopment Agency, Boynton Beach Community Redevelopment Agency, Riviera Beach Community Redevelopment Agency, Lake Worth Drainage District, Northern Palm Beach County Improvement District

58	PBTPA-406	Vision 2050 LRTP	Atlantic Ave (SR 806) ITS from Congress Ave to Swinton Ave	Project scope will include various ATMS deployment based on the TSM&O strategies identified in the 2021 FDOT District 4 TSM&O Master Plan. Infrastructure deployment may include, but not limited to, fiber communications network, CCTV camera for full coverage, Bluetooth travel time system, MVDS, ADMS, signal upgrade (such as controller upgrades, additional detections, Adaptive System, Transit Signal Priority, UPS). Coordination with the Signal Maintaining Agencies will be needed for signal upgrades.	Project scope will include various ATMS deployment based on the TSM&O strategies identified in the 2021 FDOT District 4 TSM&O Master Plan. Infrastructure deployment may include, but not limited to, fiber communications network, CCTV camera for full coverage, Bluetooth travel time system, MVDS, ADMS, signal upgrade (such as controller upgrades, additional detections, Adaptive System, Transit Signal Priority, UPS). Coordination with the Signal Maintaining Agencies will be needed for signal upgrades.	Delray Beach	Palm Beach MPO Plan	FDOT	Commissioner District 7	City Of Delray Beach, Delray Beach Community Redevelopment Agency
59	PBTPA-459	Vision 2050 LRTP	Delray Downtown Bicycle Boulevards	Cyclists bypass design around Downtown Atlantic Ave along SW 2nd Ave to SW/SE 1st St to Palm Square) (Veterans Park to NW/NE 1st St to NE 2nd Ave)	Cyclists bypass design around Downtown Atlantic Ave along SW 2nd Ave to SW/SE 1st St to Palm Square) (Veterans Park to NW/NE 1st St to NE 2nd Ave)	Delray Beach	Palm Beach MPO Plan	Delray Beach	Commissioner District 7	City Of Delray Beach, Delray Beach Community Redevelopment Agency
60	PBTPA-461	Vision 2050 LRTP	Old Dixie Hwy Complete Street from Linton Blvd to SE 10th St	Complete Streets design	Complete Streets design	Delray Beach	Palm Beach MPO Plan	Delray Beach	Commissioner District 7, Commissioner District 4	City Of Delray Beach, Delray Beach Community Redevelopment Agency
61	PBTPA-462	Vision 2050 LRTP	SW 10th Ave Complete Street from Linton Blvd to SW 10th St	Complete Streets design	Complete Streets design	Delray Beach	Palm Beach MPO Plan	Delray Beach	Commissioner District 7, Commissioner District 4	City Of Delray Beach, Delray Beach Community Redevelopment Agency
62	PBTPA-466	Vision 2050 LRTP	Atlantic Ave (SR 806) Complete Street from NW 12th Ave to NW 2nd Ave	Complete streets design / beautification	Complete streets design / beautification	Delray Beach	Palm Beach MPO Plan	Delray Beach	Commissioner District 7	City Of Delray Beach, Delray Beach Community Redevelopment Agency
63	PBTPA-471	Vision 2050 LRTP	Old Dixie Hwy from NE 5th Ave to City of Boynton Beach	Complete Streets design	Complete Streets design	Delray Beach	Palm Beach MPO Plan	Delray Beach	Commissioner District 7, Commissioner District 4	City Of Delray Beach, Delray Beach Community

											Redevelopment Agency
64	PBTPA-556	Vision 2050 LRTP	I 95 Managed Lanes from South of Linton Blvd to 6th Ave S	Managed Lanes	Managed Lanes	Multiple	Palm Beach MPO Plan	FDOT	Commissioner District 7, Commissioner District 2, Commissioner District 3, Commissioner District 4	City Of Boynton Beach, City Of Lake Worth Beach, City Of Delray Beach, Town Of Lantana, Delray Beach Community Redevelopment Agency, Boynton Beach Community Redevelopment Agency, Lake Worth Drainage District
65	PBTPA-803	Vision 2050 LRTP	US 1 from Camino Real Rd to Indiantown Rd	561 Plan Transit Corridor: New enhanced transit service with associated multimodal facilities	561 Plan Transit Corridor: New enhanced transit service with associated multimodal facilities	Multiple	Palm Beach MPO Plan	Palm Beach MPO	Commissioner District 7, Commissioner District 1, Commissioner District 2, Commissioner District 4	City Of Boynton Beach, Town Of Juno Beach, Town Of Hypoluxo, Town Of Jupiter, City Of Riviera Beach, City Of Lake Worth Beach, City Of Boca Raton, City Of Delray Beach, Town Of Lake Park, Town Of Lantana, City Of Palm Beach Gardens, Village Of North Palm Beach, City Of West Palm Beach, West Palm Beach Community Redevelopment Agency, Delray Beach Community Redevelopment Agency, Lake Worth Community Redevelopment Agency, Boca Raton Community Redevelopment Agency, Northwood Community Redevelopment Agency, Boynton Beach Community Redevelopment Agency, Riviera Beach Community Redevelopment Agency, Jupiter Community

										Redevelopment Agency
66	PBTPA-818	Vision 2050 LRTP	US 1 at SE 1st St, 7th Ave N, 10th Ave N, 13th Ave N; Boynton Beach Blvd at US-1, Congress Ave, Seacrest Blvd, Miltary Trl, Hagen Ranch Rd; Congress Ave at Dolan Rd; Atlantic Ave at Hamlet Dr; Lake Ave at SR A1A (include w/ FM 4476631)	Replace span wire traffic signals with mast arms and steel strain pole span wires and upgrade supporting infrastructure. Upgrade to mast arm signals; enhanced pedestrian signals and detection; upgrade ITS elements and roadway lighting; curb ramp and sidewalk upgrades to meet ADA.	Replace span wire traffic signals with mast arms and steel strain pole span wires and upgrade supporting infrastructure. Upgrade to mast arm signals; enhanced pedestrian signals and detection; upgrade ITS elements and roadway lighting; curb ramp and sidewalk upgrades to meet ADA.	Multiple	Palm Beach MPO Plan	Palm Beach County	Commissioner District 7, Commissioner District 2, Commissioner District 3, Commissioner District 4, Commissioner District 5	City Of Boynton Beach, Village Of Palm Springs, City Of Lake Worth Beach, City Of Delray Beach, Delray Beach Community Redevelopment Agency, Lake Worth Community Redevelopment Agency, Boynton Beach Community Redevelopment Agency, Lake Worth Drainage District
67	PBTPA-893	Vision 2050 LRTP	SR 5 (US 1)	Jurisdiction: Delray Beach. Project Bounds: NE 4 St.. Description: .	Jurisdiction: Delray Beach. Project Bounds: NE 4 St.. Description: .	Delray Beach	Palm Beach MPO Plan	Palm Beach MPO	Commissioner District 7	City Of Delray Beach, Delray Beach Community Redevelopment Agency

68	PBTPA-992	Vision 2050 LRTP	FEC Railway Passenger Service from Broward County Line to Jupiter	New Commuter Rail passenger service with stations in Boca Raton, Delray Beach,Boynton Beach, Lake Worth and West Palm Beach			New Commuter Rail passenger service with stations in Boca Raton, Delray Beach,Boynton Beach, Lake Worth and West Palm Beach	Multiple	Palm Beach MPO Plan	Palm Beach MPO	Commissioner District 7, Commissioner District 1, Commissioner District 2, Commissioner District 3, Commissioner District 4	City Of Boynton Beach, Town Of Hypoluxo, Town Of Jupiter, City Of Lake Worth Beach, City Of Boca Raton, City Of Delray Beach, Town Of Lantana, City Of West Palm Beach, West Palm Beach Community Redevelopment Agency, Delray Beach Community Redevelopment Agency, Lake Worth Community Redevelopment Agency, Boca Raton Community Redevelopment Agency, Northwood Community Redevelopment Agency, Boynton Beach Community Redevelopment Agency, Northern Palm Beach County Improvement District
69	PBTPA-1797	PBC Passenger Rail Study	FEC Corridor Commuter Rail	Commuter rail transit service along the FEC tracks in Palm Beach County	Palmetto Park Rd	Toney Penna Dr	Commuter Rail	Multiple	Palm Beach MPO Plan	FDOT	Commissioner District 1, Commissioner District 2, Commissioner District 3, Commissioner District 4, Commissioner District 7	Town Of Jupiter, City Of Palm Beach Gardens, Northern Palm Beach County Improvement District, City of Riviera Beach, City Of West Palm Beach, West Palm Beach Community Redevelopment Agency, City Of Lake Worth Beach, Lake Worth Community Redevelopment Agency, City Of Boynton Beach, Boynton Beach Community Redevelopment Agency, City Of Delray Beach, Delray Beach Community Redevelopment

Agency, City Of Boca Raton, Boca Raton Community Redevelopment Agency

Jupiter CRA

Line Number	Project ID	Plan	Name	Project Description	From	To	Type	Municipality	Source	Sponsor	Commissioner District	Governing Body
1	PBIA-14	PBIADowntown West Palm Beach Grade-Separated Autonomous Connector (APM)	APM - Jupiter	Proposed grade-separated automated people mover system connecting Palm Beach International Airport (PBIA) to Downtown West Palm Beach via an elevated, dedicated guideway using autonomous vehicle technology			Proposed grade-separated automated people mover system connecting Palm Beach International Airport (PBIA) to Downtown West Palm Beach via an elevated, dedicated guideway using autonomous vehicle technology		Local	PBC / PBIA	Commissioner District 1	Town Of Jupiter, Jupiter Community Redevelopment Agency, Northern Palm Beach County Improvement District
2	PBIA-8	PBIADowntown West Palm Beach Grade-Separated Autonomous Connector (APM)	APM North	Proposed grade-separated automated people mover system connecting Palm Beach International Airport (PBIA) to Downtown West Palm Beach via an elevated, dedicated guideway using autonomous vehicle technology			Proposed grade-separated automated people mover system connecting Palm Beach International Airport (PBIA) to Downtown West Palm Beach via an elevated, dedicated guideway using autonomous vehicle technology		Local	PBC / PBIA	Commissioner District 7, Commissioner District 1	Town Of Juno Beach, Town Of Jupiter, City Of Riviera Beach, Town Of Lake Park, City Of Palm Beach Gardens, Village Of Tequesta, Village Of North Palm Beach, City Of West Palm Beach, West Palm Beach Community Redevelopment Agency, Northwood Community Redevelopment Agency, Riviera Beach Community Redevelopment Agency, Jupiter Community Redevelopment Agency
3	PBIA-98	PBIADowntown West Palm Beach Grade-Separated Autonomous Connector (APM)	Jupiter	Proposed grade-separated automated people mover system connecting Palm Beach International Airport (PBIA) to Downtown West Palm Beach via an elevated, dedicated guideway using autonomous vehicle technology			Proposed grade-separated automated people mover system connecting Palm Beach International Airport (PBIA) to Downtown West Palm Beach via an elevated, dedicated guideway using autonomous vehicle technology		Local	PBC / PBIA	Commissioner District 1	Town Of Jupiter, Jupiter Community Redevelopment Agency

Line Number	Project ID	Plan	Name	Project Description	From	To	Type	Municipality	Source	Sponsor	Commissioner District	Governing Body
4	PBTPA-1003	Vision 2050 LRTP	SUN Trail North-South along Atlantic Coast	Completion of the SUN Trail and East Coast Greenway, generally along the US1 or A1A corridor, from Broward County to Martin County.			Completion of the SUN Trail and East Coast Greenway, generally along the US1 or A1A corridor, from Broward County to Martin County.	Multiple	Palm Beach MPO Plan	Palm Beach MPO	Commissioner District 7, Commissioner District 1, Commissioner District 2, Commissioner District 4	Town Of Manalapan, City Of Boynton Beach, Town Of Juno Beach, Town Of Highland Beach, Town Of Ocean Ridge, Town Of Briny Breezes, Town Of Jupiter, City Of Riviera Beach, Town Of Gulf Stream, City Of Lake Worth Beach, City Of Boca Raton, City Of Delray Beach, Town Of Lantana, City Of Palm Beach Gardens, Village Of Tequesta, Village Of North Palm Beach, City Of West Palm Beach, West Palm Beach Community Redevelopment Agency, Delray Beach Community Redevelopment Agency, Lake Worth Community Redevelopment Agency, Northwood Community Redevelopment Agency, Riviera Beach Community Redevelopment Agency, Jupiter Community Redevelopment Agency
5	PBTPA-1029	Vision 2050 LRTP	SR 706	Jurisdiction: Jupiter . Project Bounds: SR 5 (US 1) - SR A1A. Description: .			Jurisdiction: Jupiter . Project Bounds: SR 5 (US 1) - SR A1A. Description: .	Jupiter	Palm Beach MPO Plan	Palm Beach MPO	Commissioner District 1	Town Of Jupiter, Jupiter Community Redevelopment Agency
6	PBTPA-1787	Vision 2050 LRTP	PalmTran Route 11 Improvements (US-1 Gardens to Jupiter)	New coverage route on US-1 between Gardens Mall and Jupiter. Daily: 60min. 10 bus stop improvements. ITS/TSMO: 19 signals			New route, Stop improvements		Palm Beach MPO Plan	PalmTran, Palm Beach County	Commissioner District 1	Town Of Juno Beach, Town Of Jupiter, City Of Palm Beach Gardens, Village Of Tequesta, Jupiter Community Redevelopment Agency, Northern Palm Beach County Improvement District
7	PBTPA-334	TSM&O Master Plan Executive Summary 2025	INDIANTOWN ROAD	NA	I-95	US 1	TSMO	Jupiter	Palm Beach MPO Plan	FDOT	Commissioner District 1	Town Of Jupiter, Jupiter Community Redevelopment Agency, Northern Palm Beach County Improvement District

Line Number	Project ID	Plan	Name	Project Description	From	To	Type	Municipality	Source	Sponsor	Commissioner District	Governing Body
8	PBTPA-803	Vision 2050 LRTP	US 1 from Camino Real Rd to Indiantown Rd	561 Plan Transit Corridor: New enhanced transit service with associated multimodal facilities			561 Plan Transit Corridor: New enhanced transit service with associated multimodal facilities	Multiple	Palm Beach MPO Plan	Palm Beach MPO	Commissioner District 7, Commissioner District 1, Commissioner District 2, Commissioner District 4	City Of Boynton Beach, Town Of Juno Beach, Town Of Hypoluxo, Town Of Jupiter, City Of Riviera Beach, City Of Lake Worth Beach, City Of Boca Raton, City Of Delray Beach, Town Of Lake Park, Town Of Lantana, City Of Palm Beach Gardens, Village Of North Palm Beach, City Of West Palm Beach, West Palm Beach Community Redevelopment Agency, Delray Beach Community Redevelopment Agency, Lake Worth Community Redevelopment Agency, Boca Raton Community Redevelopment Agency, Northwood Community Redevelopment Agency, Boynton Beach Community Redevelopment Agency, Riviera Beach Community Redevelopment Agency, Jupiter Community Redevelopment Agency
9	PBTPA-829	Vision 2050 LRTP	US 1 from Universe Blvd to Indiantown Road	Widen existing sidewalks to shared use paths			Widen existing sidewalks to shared use paths	Multiple	Palm Beach MPO Plan	Palm Beach MPO	Commissioner District 1	Town Of Juno Beach, Town Of Jupiter, Jupiter Community Redevelopment Agency
10	PBTPA-891	Vision 2050 LRTP	US 1 from Indiantown Rd to Loxahatchee River	Feasiblity study to close gap in SUN Trail and East Coast Greenway Network			Feasiblity study to close gap in SUN Trail and East Coast Greenway Network	Jupiter	Palm Beach MPO Plan	Jupiter	Commissioner District 1	Town Of Jupiter, Jupiter Community Redevelopment Agency

Lake Clarke Shores CRA

Line Number	Project ID	Plan	Name	Project Description	From	To	Type	Municipality	Source	Sponsor	Commissioner District	Governing Body
1	PBTPA-1768	Vision 2050 LRTP	PalmTran Route 46 Improvements (Forest Hill Blvd)	Sat: 45→20min; Sun: 45→20min; Weekday: 30→15min. 87 bus stop improvements. ITS/TSMO: 25 signals			Frequency improvements, Stop improvements		Palm Beach MPO Plan	PalmTran, Palm Beach County, Palm Beach MPO	Commissioner District 6, Commissioner District 2, Commissioner District 3	Village Of Palm Springs, Village Of Wellington, Town Of Lake Clarke Shores, City Of West Palm Beach, City Of Greenacres, Lake Clarke Shores Community Redevelopment Agency, Palm Springs Community Redevelopment Agency, Acme Improvement District, Lake Worth

Lake Park CRA

Line Number	Project ID	Plan	Name	Project Description	From	To	Type	Municipality	Source	Sponsor	Commissioner District	Governing Body
1	LP-10	Mobility Plan	Park Ave	NA	Old Dixie Hwy	10th Street	Complete Street	Lake Park	Municipal Plan	Lake Park	Commissioner District 7	Town Of Lake Park, Lake Park Community Redevelopment Agency
2	LP-11	Mobility Plan	Park Ave	NA	10th Street	7th Street	Park Ave Curbless Main Street	Lake Park	Municipal Plan	Lake Park	Commissioner District 7	Town Of Lake Park, Lake Park Community Redevelopment Agency
3	LP-14	Mobility Plan	Park Ave	NA	7th Street	US Hwy 1	Two (2) Lane Divided Complete Street	Lake Park	Municipal Plan	Lake Park	Commissioner District 7	Town Of Lake Park, Lake Park Community Redevelopment Agency
4	LP-16	Mobility Plan	Watertower Road	NA	Congress Ave	Old Dixie Hwy	Multimodal Improvement	Lake Park	Municipal Plan	Lake Park	Commissioner District 7	Town Of Lake Park, Lake Park Community Redevelopment Agency, Northern Palm Beach County Improvement District
5	LP-17	Mobility Plan	Watertower Road Extension	NA	Old Dixie Hwy	Park Ave	New Two (2) Lane Road (Developer)	Lake Park	Municipal Plan	Lake Park	Commissioner District 7	Town Of Lake Park, Lake Park Community Redevelopment Agency
6	LP-19	Mobility Plan	12th Street Connector	NA	Watertower Road	Park Ave Extension	New Two (2) Lane Road	Lake Park	Municipal Plan	Lake Park	Commissioner District 7	Town Of Lake Park, Lake Park Community Redevelopment Agency, Northern Palm Beach County Improvement District
7	LP-20	Mobility Plan	Park Ave to Silver Beach Connector	NA	Industrial Ave Connector	Silver Beach Road	New Two (2) Lane Road (Developer)	Lake Park	Municipal Plan	Lake Park	Commissioner District 7	Town Of Lake Park, Lake Park Community Redevelopment Agency, Northern Palm Beach County Improvement District
8	LP-21	Mobility Plan	Industrial Ave Connector	NA	Park Ave to Silver Beach Connector	Old Dixie Hwy	New Two (2) Lane Road	Lake Park	Municipal Plan	Lake Park	Commissioner District 7	Town Of Lake Park, Lake Park Community Redevelopment Agency, Northern Palm Beach County Improvement District
9	LP-22	Mobility Plan	S. Killian Drive Extension	NA	Watertower Road Extension	Killian Drive	New Two (2) Lane Road (Developer)	Lake Park	Municipal Plan	Lake Park	Commissioner District 7	Town Of Lake Park, Lake Park Community Redevelopment Agency
10	LP-26	Mobility Plan	Silver Beach Road	NA	Old Dixie Hwy	US Hwy 1	Two (2) Lane Divided Complete Street	Lake Park	Municipal Plan	Lake Park	Commissioner District 7	City Of Riviera Beach, Lake Park Community Redevelopment Agency
11	LP-30	Mobility Plan	W. Jasmine Drive	NA	Northlake Blvd (SR 850)	10th Street	Multimodal Improvement	Lake Park	Municipal Plan	Lake Park	Commissioner District 7, Commissioner District 1	Town Of Lake Park, Lake Park Community Redevelopment Agency
12	LP-37	Mobility Plan	7th Street	NA	Crescent Drive	Silver Beach Road	Low Speed Street	Lake Park	Municipal Plan	Lake Park	Commissioner District 7	Town Of Lake Park, Lake Park Community Redevelopment Agency
13	LP-4	Mobility Plan	10th Street	NA	Northlake Blvd (SR 850)	Park Ave	Complete Street	Lake Park	Municipal Plan	Lake Park	Commissioner District 7, Commissioner District 1	Town Of Lake Park, Lake Park Community Redevelopment Agency
14	LP-43	Mobility Plan	9th Street	NA	Northern Drive	Cypress Drive	Multimodal Improvement	Lake Park	Municipal Plan	Lake Park	Commissioner District 7	Town Of Lake Park, Lake Park Community Redevelopment Agency

Line Number	Project ID	Plan	Name	Project Description	From	To	Type	Municipality	Source	Sponsor	Commissioner District	Governing Body
15	LP-5	Mobility Plan	10th Street	NA	Park Ave	Silver Beach Road	Two (2) Lane Divided Complete Street	Lake Park	Municipal Plan	Lake Park	Commissioner District 7	City Of Riviera Beach, Town Of Lake Park, Lake Park Community Redevelopment Agency
16	LP-52	Mobility Plan	Date Palm Drive	NA	US Hwy 1	9th Street	Multimodal Improvement	Lake Park	Municipal Plan	Lake Park	Commissioner District 7	Town Of Lake Park, Lake Park Community Redevelopment Agency
17	LP-53	Mobility Plan	Evergreen Drive	NA	9th Street	US Hwy 1	Low Speed Street	Lake Park	Municipal Plan	Lake Park	Commissioner District 7	Town Of Lake Park, Lake Park Community Redevelopment Agency
18	LP-55	Mobility Plan	Bayberry Drive	NA	10th Street	US Hwy 1	Low Speed Street	Lake Park	Municipal Plan	Lake Park	Commissioner District 7	Town Of Lake Park, Lake Park Community Redevelopment Agency
19	LP-57	Mobility Plan	Tri-Rail Coastal Station	NA	Park Ave	10th Street	Tri-Rail Coastal Station	Lake Park	Municipal Plan	Lake Park	Commissioner District 7	Town Of Lake Park, Lake Park Community Redevelopment Agency
20	LP-58	Mobility Plan	Brant Road Extension	NA	Park Ave Extension	Current Terminus of Brant Road	New Two (2) Lane Road (Developer)	Lake Park	Municipal Plan	Lake Park	Commissioner District 7	Town Of Lake Park, Lake Park Community Redevelopment Agency, Northern Palm Beach County Improvement District
21	LP-59	Mobility Plan	Newman Road Connector	NA	Newman Road	Park Ave to Silver Beach Connector	New Two (2) Lane Road (Developer)	Lake Park	Municipal Plan	Lake Park	Commissioner District 7	Town Of Lake Park, Lake Park Community Redevelopment Agency, Northern Palm Beach County Improvement District
22	LP-60	Mobility Plan	Residential Traffic Calming Program	NA	Town of Lake Park	Palm Beach County	Residential Traffic Calming Program	Lake Park	Municipal Plan	Lake Park	Commissioner District 7, Commissioner District 1	City Of Riviera Beach, Town Of Lake Park, Village Of North Palm Beach, Lake Park Community Redevelopment Agency
23	LP-72	Mobility Plan	10th Street @ Prosperity Farms Road	Construct one (1) lane ovalabout	NA	NA	Roundabout	Lake Park	Municipal Plan	Lake Park	Commissioner District 7	Town Of Lake Park, Lake Park Community Redevelopment Agency
24	LP-76	Mobility Plan	Silver Beach Road @ 7th Street	Add Rectangular Rapid Flashing Beacon	NA	NA	RRFB	Lake Park	Municipal Plan	Lake Park	Commissioner District 7	City Of Riviera Beach, Town Of Lake Park, Lake Park Community Redevelopment Agency
25	LP-8	Mobility Plan	Park Ave Extension	NA	Terminus of Park Ave West	Old Dixie Hwy	Two (2) Lane Divided Complete Street	Lake Park	Municipal Plan	Lake Park	Commissioner District 7	Town Of Lake Park, Lake Park Community Redevelopment Agency, Northern Palm Beach County Improvement District
26	LP-81	Mobility Plan	Park Ave @ 10th Street	Add Signalized Roundabout	NA	NA	Signalized Roundabout	Lake Park	Municipal Plan	Lake Park	Commissioner District 7	Town Of Lake Park, Lake Park Community Redevelopment Agency
27	LP-82	Mobility Plan	Park Ave @ Old Dixie Hwy	Add Intersection Improvements	NA	NA	Intersection Improvements	Lake Park	Municipal Plan	Lake Park	Commissioner District 7	Town Of Lake Park, Lake Park Community Redevelopment Agency
28	LP-83	Mobility Plan	Park Ave @ 7th Street	Add Roundabout	NA	NA	Roundabout	Lake Park	Municipal Plan	Lake Park	Commissioner District 7	Town Of Lake Park, Lake Park Community Redevelopment Agency
29	LP-85	Mobility Plan	Old Dixie Hwy @ Watertower Road	Add Roundabout	NA	NA	Roundabout	Lake Park	Municipal Plan	Lake Park	Commissioner District 7	Town Of Lake Park, Lake Park Community Redevelopment Agency
30	LP-86	Mobility Plan	Park Ave West Extension @ Industrial Ave Connector	Add Roundabout	NA	NA	Roundabout	Lake Park	Municipal Plan	Lake Park	Commissioner District 7	Town Of Lake Park, Lake Park Community Redevelopment Agency, Northern Palm Beach County Improvement District

Line Number	Project ID	Plan	Name	Project Description	From	To	Type	Municipality	Source	Sponsor	Commissioner District	Governing Body
31	LP-87	Mobility Plan	Old Dixie Hwy @ Park Ave West Extension	Add Roundabout	NA	NA	Signalized Roundabout	Lake Park	Municipal Plan	Lake Park	Commissioner District 7	Town Of Lake Park, Lake Park Community Redevelopment Agency, Northern Palm Beach County Improvement District
32	LP-88	Mobility Plan	Watertower Rd @ 12th Street	Add Intersection Improvements	NA	NA	Intersection Improvements	Lake Park	Municipal Plan	Lake Park	Commissioner District 7	Town Of Lake Park, Lake Park Community Redevelopment Agency
33	LP-9	Mobility Plan	Old Dixie Hwy	NA	Park Ave Extension	Park Ave	Complete Street	Lake Park	Municipal Plan	Lake Park	Commissioner District 7	Town Of Lake Park, Lake Park Community Redevelopment Agency
34	LP-90	Mobility Plan	Watertower Road @ 13th Street	Add Intersection Improvements	NA	NA	Intersection Improvements	Lake Park	Municipal Plan	Lake Park	Commissioner District 7	Town Of Lake Park, Lake Park Community Redevelopment Agency
35	LP-91	Mobility Plan	Park Ave Extension @ Watertower to Park Ave Connector	Add Roundabout	NA	NA	Roundabout	Lake Park	Municipal Plan	Lake Park	Commissioner District 7	Town Of Lake Park, Lake Park Community Redevelopment Agency, Northern Palm Beach County Improvement District
36	PBTPA-1019	Vision 2050 LRTP	Silver Beach Road (Lake Park)	Jurisdiction: County. Project Bounds: Silver Beach Rd from Old Dixie Hwy to 6th St. Description: tbd.			Jurisdiction: County. Project Bounds: Silver Beach Rd from Old Dixie Hwy to 6th St. Description: tbd.	Multiple	Palm Beach MPO Plan	Palm Beach MPO	Commissioner District 7	City Of Riviera Beach, Town Of Lake Park, Lake Park Community Redevelopment Agency
37	PBTPA-1056	Vision 2050 LRTP	Silver Beach Road	Jurisdiction: Lake Park. Project Bounds: Congress Avenue to Old Dixie Highway. Description: Complete Streets / County Opportunities .			Jurisdiction: Lake Park. Project Bounds: Congress Avenue to Old Dixie Highway. Description: Complete Streets / County Opportunities .	Lake Park	Palm Beach MPO Plan	Palm Beach MPO	Commissioner District 7	City Of Riviera Beach, Town Of Lake Park, Lake Park Community Redevelopment Agency, Northern Palm Beach County Improvement District
38	PBTPA-1190	Vision 2050 LRTP	FEC Railway Crossing Safety Improvements				FEC Railway Crossing Safety Improvements		Palm Beach MPO Plan	FDOT (Brightline)	Commissioner District 7, Commissioner District 1	Town Of Jupiter, City Of Riviera Beach, Town Of Lake Park, City Of Palm Beach Gardens, Village Of Tequesta, Village Of North Palm Beach, City Of West Palm Beach, Northwood Community Redevelopment Agency, Lake Park Community Redevelopment Agency, Riviera Beach Community Redevelopment Agency, Northern Palm Beach County Improvement District
39	PBTPA-1246	Vision 2050 LRTP	Old Dixie Hwy from Park Ave to Northlake Blvd lane addition	Widen 3L to 5L			Widen 3L to 5L		Palm Beach MPO Plan	Palm Beach County	Commissioner District 7	Town Of Lake Park, Lake Park Community Redevelopment Agency
40	PBTPA-1287	Vision 2050 LRTP	Park Ave West from Congress Ave to Old Dixie Hwy extension	New 2L road			New 2L road		Palm Beach MPO Plan	Palm Beach County	Commissioner District 7	Town Of Lake Park, Lake Park Community Redevelopment Agency, Northern Palm Beach County Improvement District

Line Number	Project ID	Plan	Name	Project Description	From	To	Type	Municipality	Source	Sponsor	Commissioner District	Governing Body
41	PBTPA-1763	Vision 2050 LRTP	PalmTran Route 33 Improvements	Weekday: 60→30min; Sat: 60→30min; Sun: 60→30min. 137 bus stop improvements. ITS/TSMO: 41 signals			Frequency improvements, Stop improvements		Palm Beach MPO Plan	PalmTran, Palm Beach County	Commissioner District 7, Commissioner District 1	City Of Riviera Beach, Town Of Lake Park, City Of Palm Beach Gardens, Village Of North Palm Beach, Town Of Mangonia Park, City Of West Palm Beach, Lake Park Community Redevelopment Agency, Westgate/Belvedere Community Redevelopment Agency, Riviera Beach
42	PBTPA-381	Vision 2050 LRTP	FEC Railway and South Florida Rail Corridor Amtrak Passenger Service from Miami to Jacksonville	New Passenger Service			New Passenger Service	Multiple	Palm Beach MPO Plan	FDOT	Commissioner District 7, Commissioner District 1, Commissioner District 2, Commissioner District 3, Commissioner District 4	City Of Boynton Beach, Town Of Hypoluxo, Town Of Jupiter, City Of Riviera Beach, City Of Lake Worth Beach, City Of Boca Raton, City Of Delray Beach, Town Of Lake Park, Town Of Lantana, City Of Palm Beach Gardens, Town Of Lake Clarke Shores, Village Of Tequesta, Village Of North Palm Beach, Town Of Mangonia Park, City Of West Palm Beach, West Palm Beach Community Redevelopment Agency, Delray Beach Community Redevelopment Agency, Lake Worth Community Redevelopment Agency, Boca Raton Community Redevelopment Agency, Northwood Community Redevelopment Agency, Lake Park Community Redevelopment Agency, Boynton Beach Community Redevelopment Agency, Riviera Beach Community Redevelopment Agency, Lake Worth Drainage District, Northern Palm Beach County Improvement District
43	RB-20	Riviera Beach Parks Master Plan	Watertower Rd/Park Ave	Multi-use path			Multi-use path	Riviera Beach	Municipal Plan	Riviera Beach	Commissioner District 7	Town Of Lake Park, City Of Palm Beach Gardens, Lake Park Community Redevelopment Agency, Northern Palm Beach County Improvement District

Lake Worth CRA

Line Number	Project ID	Plan	Name	Project Description	From	To	Type	Municipality	Source	Sponsor	Commissioner District	Governing Body
1	LWB-11	Bicycle Network Plan	C Street	Striping improvements with signs	NA	NA	Bike Lanes (North-South)	Lake Worth Beach	Municipal Plan	Lake Worth Beach	Commissioner District 2, Commissioner District 3	City Of Lake Worth Beach, Lake Worth Community Redevelopment Agency
2	LWB-12	Bicycle Network Plan	D Street	Striping improvements with signs	NA	NA	Bike Lanes (North-South)	Lake Worth Beach	Municipal Plan	Lake Worth Beach	Commissioner District 2, Commissioner District 3	City Of Lake Worth Beach, Lake Worth Community Redevelopment Agency
3	LWB-13	Bicycle Network Plan	G Street	Will require curb modifications and parking management strategy, and/or one-way conversion Alternate Design - Bicycle Boulevard	NA	NA	Bike Lanes (North-South)	Lake Worth Beach	Municipal Plan	Lake Worth Beach	Commissioner District 2	City Of Lake Worth Beach, Lake Worth Community Redevelopment Agency
4	LWB-14	Bicycle Network Plan	H Street	Will require curb modifications and parking management strategy, and/or one-way conversion Alternate Design - Bicycle Boulevard	NA	NA	Bike Lanes (North-South)	Lake Worth Beach	Municipal Plan	Lake Worth Beach	Commissioner District 2	City Of Lake Worth Beach, Lake Worth Community Redevelopment Agency
5	LWB-16	Bicycle Network Plan	Dixie Highway	Will require significant modifications, coordinate with FDOT	NA	NA	Bike Lanes (North-South)	Lake Worth Beach	Municipal Plan	Lake Worth Beach	Commissioner District 7, Commissioner District 2	City Of Lake Worth Beach, Town Of Lantana, City Of West Palm Beach, Lake Worth Community Redevelopment Agency
6	LWB-17	Bicycle Network Plan	J Street	Striping improvements with signs	NA	NA	Bike Lanes (North-South)	Lake Worth Beach	Municipal Plan	Lake Worth Beach	Commissioner District 2	City Of Lake Worth Beach, Lake Worth Community Redevelopment Agency
7	LWB-18	Bicycle Network Plan	K Street	Re-stripe existing bike lane and add signs	NA	NA	Bike Lanes (North-South)	Lake Worth Beach	Municipal Plan	Lake Worth Beach	Commissioner District 2	City Of Lake Worth Beach, Lake Worth Community Redevelopment Agency
8	LWB-19	Bicycle Network Plan	L Street	Re-stripe existing bike lane and add signs	NA	NA	Bike Lanes (North-South)	Lake Worth Beach	Municipal Plan	Lake Worth Beach	Commissioner District 2	City Of Lake Worth Beach, Lake Worth Community Redevelopment Agency
9	LWB-2	Bicycle Network Plan	13th Avenue North	Will require curb modifications and parking management strategy, and/or one-way conversion Alternate Design - Bicycle Boulevard	NA	NA	Bike Lanes (East-West)	Lake Worth Beach	Municipal Plan	Lake Worth Beach	Commissioner District 2, Commissioner District 3	City Of Lake Worth Beach, Lake Worth Community Redevelopment Agency

10	LWB-20	Bicycle Network Plan	M Street	Striping improvements with sign	NA	NA	Bike Lanes (North-South)	Lake Worth Beach	Municipal Plan	Lake Worth Beach	Commissioner District 2	City Of Lake Worth Beach, Lake Worth Community Redevelopment Agency
11	LWB-21	Bicycle Network Plan	O Street	Striping improvements with sign	NA	NA	Bike Lanes (North-South)	Lake Worth Beach	Municipal Plan	Lake Worth Beach	Commissioner District 2	City Of Lake Worth Beach, Lake Worth Community Redevelopment Agency
12	LWB-24	Bicycle Network Plan	22nd Avenue North	Pavement marking and signing improvements	NA	NA	Bicycle Boulevard (East-West)	Lake Worth Beach	Municipal Plan	Lake Worth Beach	Commissioner District 2	City Of Lake Worth Beach, Lake Worth Community Redevelopment Agency
13	LWB-25	Bicycle Network Plan	Wellesley Drive	Pavement marking and signing improvements	NA	NA	Bicycle Boulevard (East-West)	Lake Worth Beach	Municipal Plan	Lake Worth Beach	Commissioner District 2	City Of Lake Worth Beach, Lake Worth Community Redevelopment Agency
14	LWB-26	Bicycle Network Plan	17th Avenue North	Pavement marking and signing improvements	NA	NA	Bicycle Boulevard (East-West)	Lake Worth Beach	Municipal Plan	Lake Worth Beach	Commissioner District 2, Commissioner District 3	City Of Lake Worth Beach, Lake Worth Community Redevelopment Agency
15	LWB-27	Bicycle Network Plan	16th Avenue North	Pavement marking and signing improvements	NA	NA	Bicycle Boulevard (East-West)	Lake Worth Beach	Municipal Plan	Lake Worth Beach	Commissioner District 2	City Of Lake Worth Beach, Lake Worth Community Redevelopment Agency
16	LWB-28	Bicycle Network Plan	6th Avenue South (east of Dixie)	Pavement marking and signing improvements	NA	NA	Bicycle Boulevard (East-West)	Lake Worth Beach	Municipal Plan	Lake Worth Beach	Commissioner District 2	City Of Lake Worth Beach, Lake Worth Community Redevelopment Agency
17	LWB-29	Bicycle Network Plan	10th Avenue South	Pavement marking and signing improvements	NA	NA	Bicycle Boulevard (East-West)	Lake Worth Beach	Municipal Plan	Lake Worth Beach	Commissioner District 7, Commissioner District 2	City Of Lake Worth Beach, Lake Worth Community Redevelopment Agency
18	LWB-3	Bicycle Network Plan	7th Avenue North	Will require curb modifications and parking management strategy, and/or one-way conversion Alternate Design - Bicycle Boulevard	NA	NA	Bike Lanes (East-West)	Lake Worth Beach	Municipal Plan	Lake Worth Beach	Commissioner District 2, Commissioner District 3	City Of Lake Worth Beach, Lake Worth Community Redevelopment Agency
19	LWB-30	Bicycle Network Plan	Washington Avenue	Pavement marking and signing improvements	NA	NA	Bicycle Boulevard (East-West)	Lake Worth Beach	Municipal Plan	Lake Worth Beach	Commissioner District 7, Commissioner District 2	City Of Lake Worth Beach, Lake Worth Community Redevelopment Agency
20	LWB-33	Bicycle Network Plan	A Street	Pavement marking and signing improvements	NA	NA	Bicycle Boulevard (North-South)	Lake Worth Beach	Municipal Plan	Lake Worth Beach	Commissioner District 2, Commissioner District 3	City Of Lake Worth Beach, Lake Worth Community Redevelopment Agency
21	LWB-34	Bicycle Network Plan	D Street (north of 7th Avenue N)	Pavement marking and signing improvements	NA	NA	Bicycle Boulevard (North-South)	Lake Worth Beach	Municipal Plan	Lake Worth Beach	Commissioner District 2, Commissioner District 3	City Of Lake Worth Beach, Lake Worth Community Redevelopment Agency

22	LWB-36	Bicycle Network Plan	Palmway Drive	Pavement marking and signing improvements	NA	NA	Bicycle Boulevard (North-South)	Lake Worth Beach	Municipal Plan	Lake Worth Beach	Commissioner District 7, Commissioner District 2	City Of Lake Worth Beach, Lake Worth Community Redevelopment Agency
23	LWB-37	Bicycle Network Plan	Lakeside Drive	Pavement marking and signing improvements	NA	NA	Bicycle Boulevard (North-South)	Lake Worth Beach	Municipal Plan	Lake Worth Beach	Commissioner District 7, Commissioner District 2	City Of Lake Worth Beach, Lake Worth Community Redevelopment Agency
24	LWB-38	Bicycle Network Plan	Lake Avenue	Signing improvements - Bike lanes would require comprehensive strategy of parking management and/or significant modifications to the curb and landscaping. Coordinate with FDOT.	NA	NA	Share the Road (East-West)	Lake Worth Beach	Municipal Plan	Lake Worth Beach	Commissioner District 2, Commissioner District 3	City Of Lake Worth Beach, Lake Worth Community Redevelopment Agency
25	LWB-39	Bicycle Network Plan	10th Avenue North	Signing improvement	NA	NA	Share the Road (East-West)	Lake Worth Beach	Municipal Plan	Lake Worth Beach	Commissioner District 2, Commissioner District 3	City Of Lake Worth Beach, Lake Worth Community Redevelopment Agency, Lake Worth Drainage District
26	LWB-4	Bicycle Network Plan	2nd Avenue North	Re-stripe existing bike lane and add signs	NA	NA	Bike Lanes (East-West)	Lake Worth Beach	Municipal Plan	Lake Worth Beach	Commissioner District 2, Commissioner District 3	City Of Lake Worth Beach, Lake Worth Community Redevelopment Agency
27	LWB-40	Bicycle Network Plan	6th Avenue South	Signing improvement	NA	NA	Share the Road (East-West)	Lake Worth Beach	Municipal Plan	Lake Worth Beach	Commissioner District 2, Commissioner District 3	City Of Lake Worth Beach, Lake Worth Community Redevelopment Agency
28	LWB-41	Bicycle Network Plan	8th Avenue South	Signing improvement	NA	NA	Share the Road (East-West)	Lake Worth Beach	Municipal Plan	Lake Worth Beach	Commissioner District 2	City Of Lake Worth Beach, Lake Worth Community Redevelopment Agency
29	LWB-42	Bicycle Network Plan	Federal Highway	Signing improvement	NA	NA	Share the Road (North-South)	Lake Worth Beach	Municipal Plan	Lake Worth Beach	Commissioner District 7, Commissioner District 2	City Of Lake Worth Beach, Town Of Lantana, City Of West Palm Beach, Lake Worth Community Redevelopment Agency
30	LWB-44	Bicycle Network Plan	FEC Trail	Rail-with-trail project, coordinate with FDOT and SFECC Study	NA	NA	Off-Street Path	Lake Worth Beach	Municipal Plan	Lake Worth Beach	Commissioner District 7, Commissioner District 2, Commissioner District 3	City Of Lake Worth Beach, Town Of Lantana, City Of West Palm Beach, Lake Worth Community Redevelopment Agency
31	LWB-47	Lake Worth Beach Mobility Plan	Dixie Highway	Median barriers, Lighting, Local road safety plans, Road safety audit	2nd Ave N	12th Ave S	Median barriers, Lighting, Local road safety plans, Road safety audit	Lake Worth Beach	Municipal Plan	Lake Worth Beach	Commissioner District 2	City Of Lake Worth Beach, Lake Worth Community Redevelopment Agency
32	LWB-48	Lake Worth Beach Mobility Plan	6th Ave S	Lane repurposing, walkways, lighting, local	Wright Dr	S K St	Lane repurposing, walkways, lighting, local	Lake Worth Beach	Municipal Plan	Lake Worth Beach	Commissioner District 2,	City Of Lake Worth Beach, Lake Worth

				roads safety plans, road safety audit			roads safety plans, road safety audit				Commissioner District 3	Community Redevelopment Agency
33	LWB-49	Lake Worth Beach Mobility Plan	Lucerne Ave	Walkways, lighting, local roads safety plans, road safety audit	S A St Roundabout	N Federal Hwy	Walkways, lighting, local roads safety plans, road safety audit	Lake Worth Beach	Municipal Plan	Lake Worth Beach	Commissioner District 2, Commissioner District 3	City Of Lake Worth Beach, Lake Worth Community Redevelopment Agency
34	LWB-5	Bicycle Network Plan	Lucerne Avenue	Good condition, coordinate future re-striping with FDOT	NA	NA	Bike Lanes (East-West)	Lake Worth Beach	Municipal Plan	Lake Worth Beach	Commissioner District 2, Commissioner District 3	City Of Lake Worth Beach, Lake Worth Community Redevelopment Agency
35	LWB-50	Lake Worth Beach Mobility Plan	10th Ave N	Walkways, local road safety plans, road safety audit	Boutwell Rd	N Dixie Hwy	Walkways, local road safety plans, road safety audit	Lake Worth Beach	Municipal Plan	Lake Worth Beach	Commissioner District 2, Commissioner District 3	City Of Lake Worth Beach, Lake Worth Community Redevelopment Agency, Lake Worth Drainage District
36	LWB-54	Lake Worth Beach Mobility Plan	Lake Ave	Lighting, local road safety plans, road safety audits	S Federal Hwy	S Palmway	Lighting, local road safety plans, road safety audits	Lake Worth Beach	Municipal Plan	Lake Worth Beach	Commissioner District 2	City Of Lake Worth Beach, Lake Worth Community Redevelopment Agency
37	LWB-55	Lake Worth Beach Mobility Plan	N G St	Bike lanes, walkways	Lake Ave	13th Ave N	Bike lanes, walkways	Lake Worth Beach	Municipal Plan	Lake Worth Beach	Commissioner District 2	City Of Lake Worth Beach, Lake Worth Community Redevelopment Agency
38	LWB-56	Lake Worth Beach Mobility Plan	7th Ave N	local road safety plans, road safety audit	N A St	N Dixie Hwy	local road safety plans, road saefty audit	Lake Worth Beach	Municipal Plan	Lake Worth Beach	Commissioner District 2, Commissioner District 3	City Of Lake Worth Beach, Lake Worth Community Redevelopment Agency
39	LWB-57	Lake Worth Beach Mobility Plan	17th Ave N	Bike lanes	W Terrace Dr	N Dixie Hwy	Bike lanes	Lake Worth Beach	Municipal Plan	Lake Worth Beach	Commissioner District 2, Commissioner District 3	City Of Lake Worth Beach, Lake Worth Community Redevelopment Agency
40	LWB-6	Bicycle Network Plan	Lake Worth Road	Will require adding asphalt pavement to swale, coordinate with FDOT	NA	NA	Bike Lanes (East-West)	Lake Worth Beach	Municipal Plan	Lake Worth Beach	Commissioner District 7, Commissioner District 2, Commissioner District 3	Village Of Palm Springs, City Of Lake Worth Beach, Lake Worth Community Redevelopment Agency
41	LWB-60	Lake Worth Beach Mobility Plan	S Dixie Hwy & 8th Ave S	Multimodal Intersection Upgrades	S Dixie Hwy & 8th Ave S		Multimodal Intersection Upgrades	Lake Worth Beach	Municipal Plan	Lake Worth Beach	Commissioner District 2	City Of Lake Worth Beach, Lake Worth Community Redevelopment Agency
42	LWB-61	Lake Worth Beach Mobility Plan	7th Ave S & S Dixie Hwy	Multimodal Intersection Upgrades	7th Ave S & S Dixie Hwy		Multimodal Intersection Upgrades	Lake Worth Beach	Municipal Plan	Lake Worth Beach	Commissioner District 2	City Of Lake Worth Beach, Lake Worth Community Redevelopment Agency
43	LWB-62	Lake Worth Beach Mobility Plan	6th Ave S & S Dixie Hwy	Multimodal Intersection Upgrades	6th Ave S & S Dixie Hwy		Multimodal Intersection Upgrades	Lake Worth Beach	Municipal Plan	Lake Worth Beach	Commissioner District 2	City Of Lake Worth Beach, Lake Worth Community Redevelopment Agency
44	LWB-64	Lake Worth Beach Mobility Plan	S H St & 6th Ave S	Intersection Capacity	S H St & 6th Ave S		Intersection Capacity	Lake Worth Beach	Municipal Plan	Lake Worth Beach	Commissioner District 2	City Of Lake Worth Beach, Lake Worth

												Community Redevelopment Agency
45	LWB-65	Lake Worth Beach Mobility Plan	S F St & 6th Ave S	Intersection Capacity	S F St & 6th Ave S		Intersection Capacity	Lake Worth Beach	Municipal Plan	Lake Worth Beach	Commissioner District 2, Commissioner District 3	City Of Lake Worth Beach, Lake Worth Community Redevelopment Agency
46	LWB-66	Lake Worth Beach Mobility Plan	6th Ave S & S E St	Multimodal Intersection Upgrades	6th Ave S & S E St		Multimodal Intersection Upgrades	Lake Worth Beach	Municipal Plan	Lake Worth Beach	Commissioner District 2, Commissioner District 3	City Of Lake Worth Beach, Lake Worth Community Redevelopment Agency
47	LWB-67	Lake Worth Beach Mobility Plan	6th Ave S & S D St	Intersection Capacity	6th Ave S & S D St		Intersection Capacity	Lake Worth Beach	Municipal Plan	Lake Worth Beach	Commissioner District 2, Commissioner District 3	City Of Lake Worth Beach, Lake Worth Community Redevelopment Agency
48	LWB-68	Lake Worth Beach Mobility Plan	6th Ave S & S C St	Intersection Capacity	6th Ave S & S C St		Intersection Capacity	Lake Worth Beach	Municipal Plan	Lake Worth Beach	Commissioner District 2, Commissioner District 3	City Of Lake Worth Beach, Lake Worth Community Redevelopment Agency
49	LWB-7	Bicycle Network Plan	12th Avenue South	Will require lane narrowing and re-stripin	NA	NA	Bike Lanes (East-West)	Lake Worth Beach	Municipal Plan	Lake Worth Beach	Commissioner District 7, Commissioner District 2	City Of Lake Worth Beach, Lake Worth Community Redevelopment Agency
50	LWB-70	Lake Worth Beach Mobility Plan	S Dixie Hwy & 2nd Ave S	Multimodal Intersection Upgrades	S Dixie Hwy & 2nd Ave S		Multimodal Intersection Upgrades	Lake Worth Beach	Municipal Plan	Lake Worth Beach	Commissioner District 2	City Of Lake Worth Beach, Lake Worth Community Redevelopment Agency
51	LWB-71	Lake Worth Beach Mobility Plan	1st Ave S & S Dixie Hwy	Multimodal Intersection Upgrades	1st Ave S & S Dixie Hwy		Multimodal Intersection Upgrades	Lake Worth Beach	Municipal Plan	Lake Worth Beach	Commissioner District 2	City Of Lake Worth Beach, Lake Worth Community Redevelopment Agency
52	LWB-72	Lake Worth Beach Mobility Plan	S E St & Lake Ave & N E St	Multimodal Intersection Upgrades	S E St & Lake Ave & N E St		Multimodal Intersection Upgrades	Lake Worth Beach	Municipal Plan	Lake Worth Beach	Commissioner District 3	City Of Lake Worth Beach, Lake Worth Community Redevelopment Agency
53	LWB-73	Lake Worth Beach Mobility Plan	S B St & Lake Ave & N B St	Multimodal Intersection Upgrades	S B St & Lake Ave & N B St		Multimodal Intersection Upgrades	Lake Worth Beach	Municipal Plan	Lake Worth Beach	Commissioner District 3	City Of Lake Worth Beach, Lake Worth Community Redevelopment Agency
54	LWB-74	Lake Worth Beach Mobility Plan	Lucerne Ave and N Federal Hwy	Multimodal Intersection Upgrades	Lucerne Ave and N Federal Hwy		Multimodal Intersection Upgrades	Lake Worth Beach	Municipal Plan	Lake Worth Beach	Commissioner District 2	City Of Lake Worth Beach, Lake Worth Community Redevelopment Agency
55	LWB-75	Lake Worth Beach Mobility Plan	N D St & Lucerne Ave	Multimodal Intersection Upgrades	N D St & Lucerne Ave		Multimodal Intersection Upgrades	Lake Worth Beach	Municipal Plan	Lake Worth Beach	Commissioner District 3	City Of Lake Worth Beach, Lake Worth Community Redevelopment Agency
56	LWB-76	Lake Worth Beach Mobility Plan	Lake Worth Rd & N I-95	Multimodal Intersection Upgrades	Lake Worth Rd & N I-95		Multimodal Intersection Upgrades	Lake Worth Beach	Municipal Plan	Lake Worth Beach	Commissioner District 3	City Of Lake Worth Beach, Lake Worth Community Redevelopment Agency
57	LWB-81	Lake Worth Beach Mobility Plan	N Dixie Hwy & 2nd Ave N	Multimodal Intersection Upgrades	N Dixie Hwy & 2nd Ave N		Multimodal Intersection Upgrades	Lake Worth Beach	Municipal Plan	Lake Worth Beach	Commissioner District 2	City Of Lake Worth Beach, Lake Worth

											Community Redevelopment Agency
58	LWB-83	Lake Worth Beach Mobility Plan	10th Ave N & N Dixie Hwy	Multimodal Intersection Upgrades	10th Ave N & N Dixie Hwy	Multimodal Intersection Upgrades	Lake Worth Beach	Municipal Plan	Lake Worth Beach	Commissioner District 2	City Of Lake Worth Beach, Lake Worth Community Redevelopment Agency
59	PBIA-11	PBIADowntown West Palm Beach Grade-Separated Autonomous Connector (APM)	APM - Lake Worth	Proposed grade-separated automated people mover system connecting Palm Beach International Airport (PBIA) to Downtown West Palm Beach via an elevated, dedicated guideway using autonomous vehicle technology		Proposed grade-separated automated people mover system connecting Palm Beach International Airport (PBIA) to Downtown West Palm Beach via an elevated, dedicated guideway using autonomous vehicle technology		Local	PBC / PBIA	Commissioner District 2, Commissioner District 3	Village Of Palm Springs, City Of Lake Worth Beach, City Of Greenacres, Lake Worth Community Redevelopment Agency, Palm Springs Community Redevelopment Agency, Lake Worth Drainage District
60	PBIA-46	PBIADowntown West Palm Beach Grade-Separated Autonomous Connector (APM)	Lake Worth South	Proposed grade-separated automated people mover system connecting Palm Beach International Airport (PBIA) to Downtown West Palm Beach via an elevated, dedicated guideway using autonomous vehicle technology		Proposed grade-separated automated people mover system connecting Palm Beach International Airport (PBIA) to Downtown West Palm Beach via an elevated, dedicated guideway using autonomous vehicle technology		Local	PBC / PBIA	Commissioner District 2	City Of Lake Worth Beach, Lake Worth Community Redevelopment Agency
61	PBIA-47	PBIADowntown West Palm Beach Grade-Separated Autonomous Connector (APM)	Lake Worth Tri Rail Connector	Proposed grade-separated automated people mover system connecting Palm Beach International Airport (PBIA) to Downtown West Palm Beach via an elevated, dedicated guideway using autonomous vehicle technology		Proposed grade-separated automated people mover system connecting Palm Beach International Airport (PBIA) to Downtown West Palm Beach via an elevated, dedicated guideway using autonomous vehicle technology		Local	PBC / PBIA	Commissioner District 2	City Of Lake Worth Beach, Lake Worth Community Redevelopment Agency
62	PBIA-52	PBIADowntown West Palm Beach Grade-Separated Autonomous Connector (APM)	Lake Worth North	Proposed grade-separated automated people mover system connecting Palm Beach International Airport (PBIA) to Downtown West Palm Beach via an elevated, dedicated guideway using autonomous vehicle technology		Proposed grade-separated automated people mover system connecting Palm Beach International Airport (PBIA) to Downtown West Palm Beach via an elevated, dedicated guideway using autonomous vehicle technology		Local	PBC / PBIA	Commissioner District 2	City Of Lake Worth Beach, Lake Worth Community Redevelopment Agency

63	PBIA-53	PBIADowntown West Palm Beach Grade-Separated Autonomous Connector (APM)	Lake Worth North	Proposed grade-separated automated people mover system connecting Palm Beach International Airport (PBIA) to Downtown West Palm Beach via an elevated, dedicated guideway using autonomous vehicle technology	Proposed grade-separated automated people mover system connecting Palm Beach International Airport (PBIA) to Downtown West Palm Beach via an elevated, dedicated guideway using autonomous vehicle technology	Local	PBC / PBIA	Commissioner District 2	City Of Lake Worth Beach, Lake Worth Community Redevelopment Agency
64	PBIA-55	PBIADowntown West Palm Beach Grade-Separated Autonomous Connector (APM)	Lake Worth North	Proposed grade-separated automated people mover system connecting Palm Beach International Airport (PBIA) to Downtown West Palm Beach via an elevated, dedicated guideway using autonomous vehicle technology	Proposed grade-separated automated people mover system connecting Palm Beach International Airport (PBIA) to Downtown West Palm Beach via an elevated, dedicated guideway using autonomous vehicle technology	Local	PBC / PBIA	Commissioner District 2	City Of Lake Worth Beach, Lake Worth Community Redevelopment Agency
65	PBIA-7	PBIADowntown West Palm Beach Grade-Separated Autonomous Connector (APM)	APM South	Proposed grade-separated automated people mover system connecting Palm Beach International Airport (PBIA) to Downtown West Palm Beach via an elevated, dedicated guideway using autonomous vehicle technology	Proposed grade-separated automated people mover system connecting Palm Beach International Airport (PBIA) to Downtown West Palm Beach via an elevated, dedicated guideway using autonomous vehicle technology	Local	PBC / PBIA	Commissioner District 7, Commissioner District 2, Commissioner District 4	City Of Boynton Beach, Town Of Hypoluxo, City Of Lake Worth Beach, City Of Boca Raton, City Of Delray Beach, Town Of Lantana, City Of West Palm Beach, West Palm Beach Community Redevelopment Agency, Delray Beach Community Redevelopment Agency, Lake Worth Community Redevelopment Agency, Boca Raton Community Redevelopment Agency, Boynton Beach Community Redevelopment Agency

										Town Of Manalapan, City Of Boynton Beach, Town Of Juno Beach, Town Of Highland Beach, Town Of Ocean Ridge, Town Of Briny Breezes, Town Of Jupiter, City Of Riviera Beach, Town Of Gulf Stream, City Of Lake Worth Beach, City Of Boca Raton, City Of Delray Beach, Town Of Lantana, City Of Palm Beach Gardens, Village Of Tequesta, Village Of North Palm Beach, City Of West Palm Beach, West Palm Beach Community Redevelopment Agency, Delray Beach Community Redevelopment Agency, Lake Worth Community Redevelopment Agency, Northwood Community Redevelopment Agency, Riviera Beach Community Redevelopment Agency, Jupiter Community Redevelopment Agency
66	PBTPA-1003	Vision 2050 LRTP	SUN Trail North-South along Atlantic Coast	Completion of the SUN Trail and East Coast Greenway, generally along the US1 or A1A corridor, from Broward County to Martin County.	Completion of the SUN Trail and East Coast Greenway, generally along the US1 or A1A corridor, from Broward County to Martin County.	Multiple	Palm Beach MPO Plan	Palm Beach MPO	Commissioner District 7, Commissioner District 1, Commissioner District 2, Commissioner District 4	
67	PBTPA-1013	Vision 2050 LRTP	Lake Worth Middle School	Jurisdiction: County/Local. Project Bounds: Barnett Dr from Barcelon to 10th Ave and 10th Ave from Barnett Dr to N A St. Description: Construct Missing Sidewalks, Paint Conflict Zones Green for Bikes, Add buffer for sidewalk.	Jurisdiction: County/Local. Project Bounds: Barnett Dr from Barcelon to 10th Ave and 10th Ave from Barnett Dr to N A St. Description: Construct Missing Sidewalks, Paint Conflict Zones Green for Bikes, Add buffer for sidewalk.	Lake Worth Beach	Palm Beach MPO Plan	Palm Beach MPO	Commissioner District 3	City Of Lake Worth Beach, Lake Worth Community Redevelopment Agency, Lake Worth Drainage District
68	PBTPA-1025	Vision 2050 LRTP	SR 5 (US 1)	Jurisdiction: Lake Worth. Project Bounds: Federal Hwy - C-51 Canal. Description: .	Jurisdiction: Lake Worth. Project Bounds: Federal Hwy - C-51 Canal. Description: .	Lake Worth Beach	Palm Beach MPO Plan	Palm Beach MPO	Commissioner District 7, Commissioner District 2	City Of Lake Worth Beach, Town Of Lantana, Lake Worth Community Redevelopment Agency
69	PBTPA-1031	Vision 2050 LRTP	SR 805 (Dixie Hwy)	Jurisdiction: Lake Worth. Project Bounds: 12 Ave N. - C-51 Canal. Description: .	Jurisdiction: Lake Worth. Project Bounds: 12 Ave N. - C-51 Canal. Description: .	Lake Worth Beach	Palm Beach MPO Plan	Palm Beach MPO	Commissioner District 2	City Of Lake Worth Beach, Lake Worth Community Redevelopment Agency

70	PBTPA-1096	Vision 2050 LRTP	I 95 Express Lanes from Broward County to Martin County	I-95 Managed Lanes Master Plan (Palm Beach County)	I-95 Managed Lanes Master Plan (Palm Beach County)	Palm Beach MPO Plan	FDOT SIS	Commissioner District 7, Commissioner District 1, Commissioner District 2, Commissioner District 3, Commissioner District 4	City Of Boynton Beach, Town Of Jupiter, City Of Riviera Beach, City Of Lake Worth Beach, City Of Boca Raton, City Of Delray Beach, Town Of Lantana, City Of Palm Beach Gardens, City Of West Palm Beach, Delray Beach Community Redevelopment Agency, Lake Worth Community Redevelopment Agency, Boynton Beach Community Redevelopment Agency, Lake Worth Drainage District, Northern Palm Beach County Improvement District, South Indian River Water Control District
71	PBTPA-1309	Vision 2050 LRTP	6th Ave S from I 95 to South A St lane addition	R/W EBT 2 Story Bldg. And WBT 1 Story Bldg. +Sign Struct. ,Improvement Segment in Miles = 0.2	R/W EBT 2 Story Bldg. And WBT 1 Story Bldg. +Sign Struct. ,Improvement Segment in Miles = 0.2	Palm Beach MPO Plan	Palm Beach County	Commissioner District 2, Commissioner District 3	City Of Lake Worth Beach, Lake Worth Community Redevelopment Agency
72	PBTPA-1732	Vision 2050 LRTP	MOD Zone - Lake Worth Beach Zone 1	Sponsor Clarification Requested	Sponsor Clarification Requested	Palm Beach MPO Plan	Lake Worth Beach	Commissioner District 2, Commissioner District 3	City Of Lake Worth Beach, Lake Worth Community Redevelopment Agency
73	PBTPA-1733	Vision 2050 LRTP	MOD Zone - Lake Worth Beach Zone 2	Sponsor Clarification Requested	Sponsor Clarification Requested	Palm Beach MPO Plan	Lake Worth Beach	Commissioner District 7, Commissioner District 2, Commissioner District 3	City Of Lake Worth Beach, Town Of Palm Beach, Lake Worth Community Redevelopment Agency
74	PBTPA-1773	Vision 2050 LRTP	PalmTran Route 61 Improvements	Weekday: 60→20min; Sat: 60→30min; Sun: 60→30min. 111 bus stop improvements. ITS/TSMO: 28 signals	Frequency improvements, Stop improvements	Palm Beach MPO Plan	PalmTran, Palm Beach County	Commissioner District 2, Commissioner District 3	Village Of Palm Springs, City Of Lake Worth Beach, City Of Greenacres, Lake Worth Community Redevelopment Agency, Lake Worth Drainage District

75	PBTPA-1774	Vision 2050 LRTP	PalmTran Route 62 Improvements (Lake Worth Rd)	Sat: 30→20min; Sun: 30→20min; Weekday: 20→15min. 106 bus stop improvements. ITS/TSMO: 38 signals			Frequency improvements, Stop improvements		Palm Beach MPO Plan	PalmTran, Palm Beach County	Commissioner District 7, Commissioner District 6, Commissioner District 2, Commissioner District 3	Village Of Palm Springs, City Of Lake Worth Beach, Village Of Wellington, City Of Greenacres, Lake Worth Community Redevelopment Agency, Palm Springs Community Redevelopment Agency, Acme Improvement District, Lake Worth Drainage District
76	PBTPA-1776	Vision 2050 LRTP	PalmTran Route 64 Improvements	Weekday: 60→30min; Sun: 75→60min. New Sunday service. 104 bus stop improvements. ITS/TSMO: 20 signals			Frequency improvements, Stop improvements		Palm Beach MPO Plan	PalmTran, Palm Beach County	Commissioner District 7, Commissioner District 2, Commissioner District 3, Commissioner District 4	City Of Boynton Beach, City Of Lake Worth Beach, City Of Delray Beach, Town Of Lantana, City Of Greenacres, Delray Beach Community Redevelopment Agency, Lake Worth Community Redevelopment Agency, Boynton Beach Community Redevelopment Agency, Lake Worth D
77	PBTPA-1777	Vision 2050 LRTP	PalmTran Route 70 Improvements	Sun: 75→60min. New Sunday service. 164 bus stop improvements. ITS/TSMO: 31 signals			Frequency improvements, Stop improvements		Palm Beach MPO Plan	PalmTran, Palm Beach County	Commissioner District 7, Commissioner District 2, Commissioner District 3, Commissioner District 4	City Of Boynton Beach, City Of Lake Worth Beach, City Of Delray Beach, Town Of Lantana, City Of Greenacres, Delray Beach Community Redevelopment Agency, Lake Worth Community Redevelopment Agency, Boynton Beach Community Redevelopment Agency, Lake Worth D
78	PBTPA-326	TSM&O Master Plan Executive Summary 2025	10 AVENUE N	NA	Haverhill Road	US 1	TSMO	Multiple	Palm Beach MPO Plan	FDOT	Commissioner District 2, Commissioner District 3	Village Of Palm Springs, City Of Lake Worth Beach, City Of Greenacres, Lake Worth Community Redevelopment Agency, Lake Worth Drainage District

79	PBTPA-333	TSM&O Master Plan Executive Summary 2025	LAKE WORTH ROAD	NA	SR 7	US 1	TSMO	Multiple	Palm Beach MPO Plan	FDOT	Commissioner District 6, Commissioner District 2, Commissioner District 3	Village Of Palm Springs, City Of Lake Worth Beach, City Of Greenacres, Lake Worth Community Redevelopment Agency, Palm Springs Community Redevelopment Agency, Lake Worth Drainage District
80	PBTPA-381	Vision 2050 LRTP	FEC Railway and South Florida Rail Corridor Amtrak Passenger Service from Miami to Jacksonville	New Passenger Service			New Passenger Service	Multiple	Palm Beach MPO Plan	FDOT	Commissioner District 7, Commissioner District 1, Commissioner District 2, Commissioner District 3, Commissioner District 4	City Of Boynton Beach, Town Of Hypoluxo, Town Of Jupiter, City Of Riviera Beach, City Of Lake Worth Beach, City Of Boca Raton, City Of Delray Beach, Town Of Lake Park, Town Of Lantana, City Of Palm Beach Gardens, Town Of Lake Clarke Shores, Village Of Tequesta, Village Of North Palm Beach, Town Of Mangonia Park, City Of West Palm Beach, West Palm Beach Community Redevelopment Agency, Delray Beach Community Redevelopment Agency, Lake Worth Community Redevelopment Agency, Boca Raton Community Redevelopment Agency, Northwood Community Redevelopment Agency, Lake Park Community Redevelopment Agency, Boynton Beach Community Redevelopment Agency, Riviera Beach Community Redevelopment Agency, Lake Worth Drainage District, Northern Palm Beach County Improvement District

81	PBTPA-411	Vision 2050 LRTP	Lake Worth Rd (SR 802) Lake Worth Rd ITS from SR 7 to I 95	Project scope will include various ATMS deployment based on the TSM&O strategies identified in the 2021 FDOT District 4 TSM&O Master Plan. Infrastructure deployment may include, but not limited to, fiber communications network, CCTV camera for full coverage, Bluetooth travel time system, MVDS, ADMS, signal upgrade (such as controller upgrades, additional detections, Adaptive System, Transit Signal Priority, UPS). Coordination with the Signal Maintaining Agencies will be needed for signal upgrades.	Project scope will include various ATMS deployment based on the TSM&O strategies identified in the 2021 FDOT District 4 TSM&O Master Plan. Infrastructure deployment may include, but not limited to, fiber communications network, CCTV camera for full coverage, Bluetooth travel time system, MVDS, ADMS, signal upgrade (such as controller upgrades, additional detections, Adaptive System, Transit Signal Priority, UPS). Coordination with the Signal Maintaining Agencies will be needed for signal upgrades.	Multiple	Palm Beach MPO Plan	FDOT	Commissioner District 6, Commissioner District 3	Village Of Palm Springs, City Of Lake Worth Beach, City Of Greenacres, Lake Worth Community Redevelopment Agency, Palm Springs Community Redevelopment Agency, Lake Worth Drainage District
82	PBTPA-416	Vision 2050 LRTP	US 1 ITS from Northlake Blvd to N Quadrille Blvd and from Southern Blvd to Lucerne Ave	Project scope will include various ATMS deployment based on the TSM&O strategies identified in the 2021 FDOT District 4 TSM&O Master Plan. Infrastructure deployment may include, but not limited to, fiber communications network, CCTV camera for full coverage, Bluetooth travel time system, MVDS, ADMS, signal upgrade (such as controller upgrades, additional detections, Adaptive System, Transit Signal Priority, UPS). Coordination with the Signal Maintaining Agencies will be needed for signal upgrades.	Project scope will include various ATMS deployment based on the TSM&O strategies identified in the 2021 FDOT District 4 TSM&O Master Plan. Infrastructure deployment may include, but not limited to, fiber communications network, CCTV camera for full coverage, Bluetooth travel time system, MVDS, ADMS, signal upgrade (such as controller upgrades, additional detections, Adaptive System, Transit Signal Priority, UPS). Coordination with the Signal Maintaining Agencies will be needed for signal upgrades.	Multiple	Palm Beach MPO Plan	FDOT	Commissioner District 7, Commissioner District 1, Commissioner District 2	City Of Riviera Beach, City Of Lake Worth Beach, Town Of Lake Park, Village Of North Palm Beach, City Of West Palm Beach, West Palm Beach Community Redevelopment Agency, Lake Worth Community Redevelopment Agency, Northwood Community Redevelopment Agency, Riviera Beach Community Redevelopment Agency

83	PBTPA-417	Vision 2050 LRTP	US 1 ITS from Lake Ave to N Federal Hwy	Project scope will include various ATMS deployment based on the TSM&O strategies identified in the 2021 FDOT District 4 TSM&O Master Plan. Infrastructure deployment may include, but not limited to, fiber communications network, CCTV camera for full coverage, Bluetooth travel time system, MVDS, ADMS, signal upgrade (such as controller upgrades, additional detections, Adaptive System, Transit Signal Priority, UPS). Coordination with the Signal Maintaining Agencies will be needed for signal upgrades.	Project scope will include various ATMS deployment based on the TSM&O strategies identified in the 2021 FDOT District 4 TSM&O Master Plan. Infrastructure deployment may include, but not limited to, fiber communications network, CCTV camera for full coverage, Bluetooth travel time system, MVDS, ADMS, signal upgrade (such as controller upgrades, additional detections, Adaptive System, Transit Signal Priority, UPS). Coordination with the Signal Maintaining Agencies will be needed for signal upgrades.	Multiple	Palm Beach MPO Plan	FDOT	Commissioner District 7, Commissioner District 2, Commissioner District 4	Town Of Hypoluxo, City Of Lake Worth Beach, Town Of Lantana, Lake Worth Community Redevelopment Agency
84	PBTPA-554	Vision 2050 LRTP	I 95 Managed Lanes from 6th Ave S to North of Okeechobee Blvd	Managed Lanes	Managed Lanes	Multiple	Palm Beach MPO Plan	FDOT	Commissioner District 7, Commissioner District 2, Commissioner District 3	City Of Lake Worth Beach, City Of West Palm Beach, Lake Worth Community Redevelopment Agency
85	PBTPA-803	Vision 2050 LRTP	US 1 from Camino Real Rd to Indiantown Rd	561 Plan Transit Corridor: New enhanced transit service with associated multimodal facilities	561 Plan Transit Corridor: New enhanced transit service with associated multimodal facilities	Multiple	Palm Beach MPO Plan	Palm Beach MPO	Commissioner District 7, Commissioner District 1, Commissioner District 2, Commissioner District 4	City Of Boynton Beach, Town Of Juno Beach, Town Of Hypoluxo, Town Of Jupiter, City Of Riviera Beach, City Of Lake Worth Beach, City Of Boca Raton, City Of Delray Beach, Town Of Lake Park, Town Of Lantana, City Of Palm Beach Gardens, Village Of North Palm Beach, City Of West Palm Beach, West Palm Beach Community Redevelopment Agency, Delray Beach Community Redevelopment Agency, Lake Worth Community Redevelopment Agency, Boca Raton Community Redevelopment Agency,

										Northwood Community Redevelopment Agency, Boynton Beach Community Redevelopment Agency, Riviera Beach Community Redevelopment Agency, Jupiter Community Redevelopment Agency
86	PBTPA-808	Vision 2050 LRTP	US 1 Lane Repurpising from Dixie/Federal Junction to Gregory Rd in Lake Worth Beach	Lane Repurposing from 4L to 3L; associated multimodal facilities	Lane Repurposing from 4L to 3L; associated multimodal facilities	Lake Worth Beach	Palm Beach MPO Plan	Palm Beach MPO	Commissioner District 7, Commissioner District 2	City Of Lake Worth Beach, Town Of Lantana, City Of West Palm Beach, Lake Worth Community Redevelopment Agency
87	PBTPA-814	Vision 2050 LRTP	Lake Worth Rd (SR 802) ITS from SR 7 to US 1 and SR 7 from Lake Worth Rd to Forest Hill Blvd	Implement Transit Signal Prioritization	Implement Transit Signal Prioritization	Multiple	Palm Beach MPO Plan	PalmTran	Commissioner District 6, Commissioner District 2, Commissioner District 3	Village Of Palm Springs, City Of Lake Worth Beach, Village Of Wellington, City Of Greenacres, Lake Worth Community Redevelopment Agency, Palm Springs Community Redevelopment Agency, Lake Worth Drainage District
88	PBTPA-818	Vision 2050 LRTP	US 1 at SE 1st St, 7th Ave N, 10th Ave N, 13th Ave N; Boynton Beach Blvd at US-1, Congress Ave, Seacrest Blvd, Miltary Trl, Hagen Ranch Rd; Congress Ave at Dolan Rd; Atlantic Ave at Hamlet Dr; Lake Ave at SR A1A (include w/ FM 4476631)	Replace span wire traffic signals with mast arms and steel strain pole span wires and upgrade supporting infrastructure. Upgrade to mast arm signals; enhanced pedestrian signals and detection; upgrade ITS elements and roadway lighting; curb ramp and sidewalk upgrades to meet ADA.	Replace span wire traffic signals with mast arms and steel strain pole span wires and upgrade supporting infrastructure. Upgrade to mast arm signals; enhanced pedestrian signals and detection; upgrade ITS elements and roadway lighting; curb ramp and sidewalk upgrades to meet ADA.	Multiple	Palm Beach MPO Plan	Palm Beach County	Commissioner District 7, Commissioner District 2, Commissioner District 3, Commissioner District 4, Commissioner District 5	City Of Boynton Beach, Village Of Palm Springs, City Of Lake Worth Beach, City Of Delray Beach, Delray Beach Community Redevelopment Agency, Lake Worth Community Redevelopment Agency, Boynton Beach Community Redevelopment Agency, Lake Worth Drainage District

89	PBTPA-849	Vision 2050 LRTP	South East Coast St and S. H Street	Reconstruct roadways to one-way pair with 4' designated bike lanes	Reconstruct roadways to one-way pair with 4' designated bike lanes	Lake Worth Beach	Palm Beach MPO Plan	Lake Worth Beach	Commissioner District 2	City Of Lake Worth Beach, Lake Worth Community Redevelopment Agency
90	PBTPA-992	Vision 2050 LRTP	FEC Railway Passenger Service from Broward County Line to Jupiter	New Commuter Rail passenger service with stations in Boca Raton, Delray Beach,Boynton Beach, Lake Worth and West Palm Beach	New Commuter Rail passenger service with stations in Boca Raton, Delray Beach,Boynton Beach, Lake Worth and West Palm Beach	Multiple	Palm Beach MPO Plan	Palm Beach MPO	Commissioner District 7, Commissioner District 1, Commissioner District 2, Commissioner District 3, Commissioner District 4	City Of Boynton Beach, Town Of Hypoluxo, Town Of Jupiter, City Of Lake Worth Beach, City Of Boca Raton, City Of Delray Beach, Town Of Lantana, City Of West Palm Beach, West Palm Beach Community Redevelopment Agency, Delray Beach Community Redevelopment Agency, Lake Worth Community Redevelopment Agency, Boca Raton Community Redevelopment Agency, Northwood Community Redevelopment Agency, Boynton Beach Community Redevelopment Agency, Northern Palm Beach County Improvement District
91	PBTPA-999	Vision 2050 LRTP	Lake Worth Rd Enhanced Transit from SR 7 to US 1 and SR 7 from Lake Worth Rd to Forest Hill Blvd	Enhanced transit & associated multimodal improvements on Lake Worth Rd from SR 7 to US 1 and SR 7 from Lake Worth Rd to Forest Hill Blvd	Enhanced transit & associated multimodal improvements on Lake Worth Rd from SR 7 to US 1 and SR 7 from Lake Worth Rd to Forest Hill Blvd	Multiple	Palm Beach MPO Plan	Palm Beach MPO	Commissioner District 6, Commissioner District 2, Commissioner District 3	Village Of Palm Springs, City Of Lake Worth Beach, Village Of Wellington, City Of Greenacres, Lake Worth Community Redevelopment Agency, Palm Springs Community Redevelopment Agency, Lake Worth Drainage District

92	PBTPA-1797	PBC Passenger Rail Study	FEC Corridor Commuter Rail	Commuter rail transit service along the FEC tracks in Palm Beach County	Palmetto Park Rd	Toney Penna Dr	Commuter Rail	Multiple	Palm Beach MPO Plan	FDOT	Commissioner District 1, Commissioner District 2, Commissioner District 3, Commissioner District 4, Commissioner District 7	Town Of Jupiter, City Of Palm Beach Gardens, Northern Palm Beach County Improvement District, City of Riviera Beach, City Of West Palm Beach, West Palm Beach Community Redevelopment Agency, City Of Lake Worth Beach, Lake Worth Community Redevelopment Agency, City Of Boynton Beach, Boynton Beach Community Redevelopment Agency, City Of Delray Beach, Delray Beach Community Redevelopment Agency, City Of Boca Raton, Boca Raton Community Redevelopment Agency

Northwood CRA

Line Number	Project ID	Plan	Name	Project Description	From	To	Type	Municipality	Source	Sponsor	Commissioner District	Governing Body
1	PBIA-8	PBIADowntown West Palm Beach Grade-Separated Autonomous Connector (APM)	APM North	Proposed grade-separated automated people mover system connecting Palm Beach International Airport (PBIA) to Downtown West Palm Beach via an elevated, dedicated guideway using autonomous vehicle technology			Proposed grade-separated automated people mover system connecting Palm Beach International Airport (PBIA) to Downtown West Palm Beach via an elevated, dedicated guideway using autonomous vehicle technology		Local	PBC / PBIA	Commissioner District 7, Commissioner District 1	Town Of Juno Beach, Town Of Jupiter, City Of Riviera Beach, Town Of Lake Park, City Of Palm Beach Gardens, Village Of Tequesta, Village Of North Palm Beach, City Of West Palm Beach, West Palm Beach Community Redevelopment Agency, Northwood Community Redevelopment Agency, Riviera Beach Community Redevelopment Agency, Jupiter Community Redevelopment Agency
2	PBIA-83	PBIADowntown West Palm Beach Grade-Separated Autonomous Connector (APM)	Northwood	Proposed grade-separated automated people mover system connecting Palm Beach International Airport (PBIA) to Downtown West Palm Beach via an elevated, dedicated guideway using autonomous vehicle technology			Proposed grade-separated automated people mover system connecting Palm Beach International Airport (PBIA) to Downtown West Palm Beach via an elevated, dedicated guideway using autonomous vehicle technology		Local	PBC / PBIA	Commissioner District 7	City Of West Palm Beach, Northwood Community Redevelopment Agency
3	PBIA-84	PBIADowntown West Palm Beach Grade-Separated Autonomous Connector (APM)	36th Street	Proposed grade-separated automated people mover system connecting Palm Beach International Airport (PBIA) to Downtown West Palm Beach via an elevated, dedicated guideway using autonomous vehicle technology			Proposed grade-separated automated people mover system connecting Palm Beach International Airport (PBIA) to Downtown West Palm Beach via an elevated, dedicated guideway using autonomous vehicle technology		Local	PBC / PBIA	Commissioner District 7	City Of West Palm Beach, Northwood Community Redevelopment Agency
4	PBIA-85	PBIADowntown West Palm Beach Grade-Separated Autonomous Connector (APM)	45th Street	Proposed grade-separated automated people mover system connecting Palm Beach International Airport (PBIA) to Downtown West Palm Beach via an elevated, dedicated guideway using autonomous vehicle technology			Proposed grade-separated automated people mover system connecting Palm Beach International Airport (PBIA) to Downtown West Palm Beach via an elevated, dedicated guideway using autonomous vehicle technology		Local	PBC / PBIA	Commissioner District 7	City Of West Palm Beach, Northwood Community Redevelopment Agency

Line Number	Project ID	Plan	Name	Project Description	From	To	Type	Municipality	Source	Sponsor	Commissioner District	Governing Body
5	PBIA-86	PBIADowntown West Palm Beach Grade-Separated Autonomous Connector (APM)	Manatee Lagoon	Proposed grade-separated automated people mover system connecting Palm Beach International Airport (PBIA) to Downtown West Palm Beach via an elevated, dedicated guideway using autonomous vehicle technology			Proposed grade-separated automated people mover system connecting Palm Beach International Airport (PBIA) to Downtown West Palm Beach via an elevated, dedicated guideway using autonomous vehicle technology		Local	PBC / PBIA	Commissioner District 7	City Of Riviera Beach, City Of West Palm Beach, Northwood Community Redevelopment Agency, Riviera Beach Community Redevelopment Agency
6	PBTPA-1003	Vision 2050 LRTP	SUN Trail North-South along Atlantic Coast	Completion of the SUN Trail and East Coast Greenway, generally along the US1 or A1A corridor, from Broward County to Martin County.			Completion of the SUN Trail and East Coast Greenway, generally along the US1 or A1A corridor, from Broward County to Martin County.	Multiple	Palm Beach MPO Plan	Palm Beach MPO	Commissioner District 7, Commissioner District 1, Commissioner District 2, Commissioner District 4	Town Of Manalapan, City Of Boynton Beach, Town Of Juno Beach, Town Of Highland Beach, Town Of Ocean Ridge, Town Of Briny Breezes, Town Of Jupiter, City Of Riviera Beach, Town Of Gulf Stream, City Of Lake Worth Beach, City Of Boca Raton, City Of Delray Beach, Town Of Lantana, City Of Palm Beach Gardens, Village Of Tequesta, Village Of North Palm Beach, City Of West Palm Beach, West Palm Beach Community Redevelopment Agency, Delray Beach Community Redevelopment Agency, Lake Worth Community Redevelopment Agency, Northwood Community Redevelopment Agency, Riviera Beach Community Redevelopment Agency, Jupiter Community Redevelopment Agency
7	PBTPA-1023	Vision 2050 LRTP	SR 5 (US 1)	Jurisdiction: West Palm Beach. Project Bounds: 25 St. - 42 St. Description: .			Jurisdiction: West Palm Beach. Project Bounds: 25 St. - 42 St. Description: .	West Palm Beach	Palm Beach MPO Plan	Palm Beach MPO	Commissioner District 7	City Of West Palm Beach, Northwood Community Redevelopment Agency
8	PBTPA-1027	Vision 2050 LRTP	SR 5 (US 1)	Jurisdiction: Riviera Beach. Project Bounds: 59 St - Northlake Blvd. Description: .			Jurisdiction: Riviera Beach. Project Bounds: 59 St - Northlake Blvd. Description: .	Multiple	Palm Beach MPO Plan	Palm Beach MPO	Commissioner District 7, Commissioner District 1	City Of Riviera Beach, Town Of Lake Park, Village Of North Palm Beach, City Of West Palm Beach, Northwood Community Redevelopment Agency, Riviera Beach Community Redevelopment Agency

Line Number	Project ID	Plan	Name	Project Description	From	To	Type	Municipality	Source	Sponsor	Commissioner District	Governing Body
9	PBTPA-1028	Vision 2050 LRTP	SR 5 (US 1)	Jurisdiction: West Palm Beach. Project Bounds: Quadrille Blvd - 25 St. Description: .			Jurisdiction: West Palm Beach. Project Bounds: Quadrille Blvd - 25 St. Description: .	West Palm Beach	Palm Beach MPO Plan	Palm Beach MPO	Commissioner District 7	City Of West Palm Beach, West Palm Beach Community Redevelopment Agency, Northwood Community Redevelopment Agency
10	PBTPA-1190	Vision 2050 LRTP	FEC Railway Crossing Safety Improvements				FEC Railway Crossing Safety Improvements		Palm Beach MPO Plan	FDOT (Brightline)	Commissioner District 7, Commissioner District 1	Town Of Jupiter, City Of Riviera Beach, Town Of Lake Park, City Of Palm Beach Gardens, Village Of Tequesta, Village Of North Palm Beach, City Of West Palm Beach, Northwood Community Redevelopment Agency, Lake Park Community Redevelopment Agency, Riviera Beach Community Redevelopment Agency, Northern Palm Beach County Improvement District
11	PBTPA-1251	Vision 2050 LRTP	45th St from Greenwood Ave to Broadway Ave lane addition	Widen 3L to 5L			Widen 3L to 5L		Palm Beach MPO Plan	Palm Beach County	Commissioner District 7	City Of West Palm Beach, Northwood Community Redevelopment Agency
12	PBTPA-1394	Vision 2050 LRTP	Pinewood Ave from 25th St to 59th St Complete Streets	Repurpose travel lanes to provide for enhanced bicycle and pedestrian facilities, to offer safer, efficient and affordable modes of transportation for work and recreation purposes.			Repurpose travel lanes to provide for enhanced bicycle and pedestrian facilities, to offer safer, efficient and affordable modes of transportation for work and recreation purposes.		Palm Beach MPO Plan	West Palm Beach	Commissioner District 7	City Of West Palm Beach, Northwood Community Redevelopment Agency
13	PBTPA-1402	Vision 2050 LRTP	Flagler Dr from 23rd Street to Palm Beach Lakes Blvd Lane Elimination	Further study required; convert outside northbound travel lane to a two-way separated bikeway; enhance street with streetcape and shade improvements			Further study required; convert outside northbound travel lane to a two-way separated bikeway; enhance street with streetcape and shade improvements		Palm Beach MPO Plan	West Palm Beach	Commissioner District 7	City Of West Palm Beach, West Palm Beach Community Redevelopment Agency, Northwood Community Redevelopment Agency
14	PBTPA-1502	Vision 2050 LRTP	45th St and I 95 to Port of Palm Beach	Modify Connector			Modify Connector		Palm Beach MPO Plan	FDOT	Commissioner District 7	Town Of Mangonia Park, City Of West Palm Beach, Northwood Community Redevelopment Agency
15	PBTPA-1539	Vision 2050 LRTP	North Flagler Drive Complete Streets (Phase II)	Complete Street project focused on providing enhanced bicycle and pedestrian facilities, to offer safer, efficient and affordable modes of			Complete Street project focused on providing enhanced bicycle and pedestrian facilities, to offer safer, efficient and affordable modes of		Palm Beach MPO Plan	West Palm Beach	Commissioner District 7	City Of West Palm Beach, West Palm Beach Community Redevelopment Agency, Northwood Community Redevelopment Agency,

Line Number	Project ID	Plan	Name	Project Description	From	To	Type	Municipality	Source	Sponsor	Commissioner District	Governing Body
				transportation for work and recreation purposes.			transportation for work and recreation purposes.					Riviera Beach Community Redevelopment Agency
16	PBTPA-1706	Vision 2050 LRTP	West Palm Beach - Blue Trolley Route	Blue trolley route in dowtown West Palm Beach			Blue trolley route in dowtown West Palm Beach		Palm Beach MPO Plan	West Palm Beach	Commissioner District 7, Commissioner District 2	City Of West Palm Beach, West Palm Beach Community Redevelopment Agency, Northwood Community Redevelopment Agency
17	PBTPA-1762	Vision 2050 LRTP	PalmTran Route 31 Improvements	Weekday: 20→15min; Sat: 30→20min; Sun: 30→20min. 80 bus stop improvements. ITS/TSMO: 22 signals			Frequency improvements, Stop improvements		Palm Beach MPO Plan	PalmTran, Palm Beach County	Commissioner District 7, Commissioner District 1, Commissioner District 2	City Of Riviera Beach, Town Of Mangonia Park, City Of West Palm Beach, West Palm Beach Community Redevelopment Agency, Northwood Community Redevelopment Agency, Northern Palm Beach County Improvement District
18	PBTPA-381	Vision 2050 LRTP	FEC Railway and South Florida Rail Corridor Amtrak Passenger Service from Miami to Jacksonville	New Passenger Service			New Passenger Service	Multiple	Palm Beach MPO Plan	FDOT	Commissioner District 7, Commissioner District 1, Commissioner District 2, Commissioner District 3, Commissioner District 4	City Of Boynton Beach, Town Of Hypoluxo, Town Of Jupiter, City Of Riviera Beach, City Of Lake Worth Beach, City Of Boca Raton, City Of Delray Beach, Town Of Lake Park, Town Of Lantana, City Of Palm Beach Gardens, Town Of Lake Clarke Shores, Village Of Tequesta, Village Of North Palm Beach, Town Of Mangonia Park, City Of West Palm Beach, West Palm Beach Community Redevelopment Agency, Delray Beach Community Redevelopment Agency, Lake Worth Community Redevelopment Agency, Boca Raton Community Redevelopment Agency, Northwood Community Redevelopment Agency, Lake Park Community Redevelopment Agency, Boynton Beach Community

Line Number	Project ID	Plan	Name	Project Description	From	To	Type	Municipality	Source	Sponsor	Commissioner District	Governing Body
												Redevelopment Agency, Riviera Beach Community Redevelopment Agency, Lake Worth Drainage District, Northern Palm Beach County Improvement District
19	PBTPA-416	Vision 2050 LRTP	US 1 ITS from Northlake Blvd to N Quadrille Blvd and from Southern Blvd to Lucerne Ave	Project scope will include various ATMS deployment based on the TSM&O strategies identified in the 2021 FDOT District 4 TSM&O Master Plan. Infrastructure deployment may include, but not limited to, fiber communications network, CCTV camera for full coverage, Bluetooth travel time system, MVDS, ADMS, signal upgrade (such as controller upgrades, additional detections, Adaptive System, Transit Signal Priority, UPS). Coordination with the Signal Maintaining Agencies will be needed for signal upgrades.			Project scope will include various ATMS deployment based on the TSM&O strategies identified in the 2021 FDOT District 4 TSM&O Master Plan. Infrastructure deployment may include, but not limited to, fiber communications network, CCTV camera for full coverage, Bluetooth travel time system, MVDS, ADMS, signal upgrade (such as controller upgrades, additional detections, Adaptive System, Transit Signal Priority, UPS). Coordination with the Signal Maintaining Agencies will be needed for signal upgrades.	Multiple	Palm Beach MPO Plan	FDOT	Commissioner District 7, Commissioner District 1, Commissioner District 2	City Of Riviera Beach, City Of Lake Worth Beach, Town Of Lake Park, Village Of North Palm Beach, City Of West Palm Beach, West Palm Beach Community Redevelopment Agency, Lake Worth Community Redevelopment Agency, Northwood Community Redevelopment Agency, Riviera Beach Community Redevelopment Agency

Line Number	Project ID	Plan	Name	Project Description	From	To	Type	Municipality	Source	Sponsor	Commissioner District	Governing Body
20	PBTPA-516	Vision 2050 LRTP	SFRC Fiber Communication	Installation of Fiber Optic Cable along the South Florida Rail Corridor (SFRC).			Installation of Fiber Optic Cable along the South Florida Rail Corridor (SFRC).	Multiple	Palm Beach MPO Plan	SFRTA	Commissioner District 7, Commissioner District 2, Commissioner District 3, Commissioner District 4	City Of Boynton Beach, City Of Lake Worth Beach, City Of Boca Raton, City Of Delray Beach, Town Of Lantana, Town Of Lake Clarke Shores, Town Of Mangonia Park, City Of West Palm Beach, West Palm Beach Community Redevelopment Agency, Northwood Community Redevelopment Agency, Boynton Beach Community Redevelopment Agency, Lake Worth Drainage District
21	PBTPA-517	Vision 2050 LRTP	SFRC Grade Crossings and Signals - Signal Safety Improvements	Railroad crossing rehabilitation and signal safety upgrades in the South Florida Rail Corridor (SFRC).			Railroad crossing rehabilitation and signal safety upgrades in the South Florida Rail Corridor (SFRC).	Multiple	Palm Beach MPO Plan	SFRTA	Commissioner District 7, Commissioner District 2, Commissioner District 3, Commissioner District 4	City Of Boynton Beach, City Of Lake Worth Beach, City Of Boca Raton, City Of Delray Beach, Town Of Lantana, Town Of Lake Clarke Shores, Town Of Mangonia Park, City Of West Palm Beach, West Palm Beach Community Redevelopment Agency, Northwood Community Redevelopment Agency, Boynton Beach Community Redevelopment Agency, Lake Worth Drainage District
22	PBTPA-518	Vision 2050 LRTP	SFRC Wood Tie Conversion to Concrete	Change existing wood ties in the South Florida Rail Corridor to concrete ties.			Change existing wood ties in the South Florida Rail Corridor to concrete ties.	Multiple	Palm Beach MPO Plan	SFRTA	Commissioner District 7, Commissioner District 2, Commissioner District 3, Commissioner District 4	City Of Boynton Beach, City Of Lake Worth Beach, City Of Boca Raton, City Of Delray Beach, Town Of Lantana, Town Of Lake Clarke Shores, Town Of Mangonia Park, City Of West Palm Beach, West Palm Beach Community Redevelopment Agency, Northwood Community Redevelopment Agency, Boynton Beach Community Redevelopment Agency, Lake Worth Drainage District

Line Number	Project ID	Plan	Name	Project Description	From	To	Type	Municipality	Source	Sponsor	Commissioner District	Governing Body
23	PBTPA-545	Vision 2050 LRTP	Flagler Dr Complete Street from Gregory Place to 59th Street	Complete Street project to include improvements to the following infrastructures: roadway, landscaping, sidewalk, bike lanes, improve livability and safety through traffic calming implementation. In addition, this project will look to improve resiliency through stormwater management and various upgrade of existing utilities.			Complete Street project to include improvements to the following infrastructures: roadway, landscaping, sidewalk, bike lanes, improve livability and safety through traffic calming implementation. In addition, this project will look to improve resiliency through stormwater management and various upgrade of existing utilities.	West Palm Beach	Palm Beach MPO Plan	West Palm Beach	Commissioner District 7, Commissioner District 2	City Of West Palm Beach, West Palm Beach Community Redevelopment Agency, Northwood Community Redevelopment Agency
24	PBTPA-577	Vision 2050 LRTP	Tri-Rail Positive Train Control (PTC)	PTC Installation, Engineering, Project Management, and Testing for exisitng Tri-Rail fleet.			PTC Installation, Engineering, Project Management, and Testing for exisitng Tri-Rail fleet.	Multiple	Palm Beach MPO Plan	SFRTA	Commissioner District 7, Commissioner District 2, Commissioner District 3, Commissioner District 4	City Of Boynton Beach, City Of Lake Worth Beach, City Of Boca Raton, City Of Delray Beach, Town Of Lantana, Town Of Lake Clarke Shores, Town Of Mangonia Park, City Of West Palm Beach, West Palm Beach Community Redevelopment Agency, Northwood Community Redevelopment Agency, Boynton Beach Community Redevelopment Agency, Lake Worth Drainage District
25	PBTPA-578	Vision 2050 LRTP	SFRC System Control Points Replacement in Palm Beach County	Replacement of SFRC System Control Points located in Palm Beach County			Replacement of SFRC System Control Points located in Palm Beach County	Multiple	Palm Beach MPO Plan	SFRTA	Commissioner District 7, Commissioner District 2, Commissioner District 3, Commissioner District 4	City Of Boynton Beach, City Of Lake Worth Beach, City Of Boca Raton, City Of Delray Beach, Town Of Lantana, Town Of Lake Clarke Shores, Town Of Mangonia Park, City Of West Palm Beach, West Palm Beach Community Redevelopment Agency, Northwood Community Redevelopment Agency, Boynton Beach Community Redevelopment Agency, Lake Worth Drainage District

Line Number	Project ID	Plan	Name	Project Description	From	To	Type	Municipality	Source	Sponsor	Commissioner District	Governing Body
26	PBTPA-799	Vision 2050 LRTP	US 1 Complete Street from 59th St to Northlake Blvd	Reconstruct as 4 lanes with multimodal improvements			Reconstruct as 4 lanes with multimodal improvements	Multiple	Palm Beach MPO Plan	Palm Beach MPO	Commissioner District 7, Commissioner District 1	City Of Riviera Beach, Town Of Lake Park, Village Of North Palm Beach, City Of West Palm Beach, Northwood Community Redevelopment Agency, Riviera Beach Community Redevelopment Agency
27	PBTPA-803	Vision 2050 LRTP	US 1 from Camino Real Rd to Indiantown Rd	561 Plan Transit Corridor: New enhanced transit service with associated multimodal facilities			561 Plan Transit Corridor: New enhanced transit service with associated multimodal facilities	Multiple	Palm Beach MPO Plan	Palm Beach MPO	Commissioner District 7, Commissioner District 1, Commissioner District 2, Commissioner District 4	City Of Boynton Beach, Town Of Juno Beach, Town Of Hypoluxo, Town Of Jupiter, City Of Riviera Beach, City Of Lake Worth Beach, City Of Boca Raton, City Of Delray Beach, Town Of Lake Park, Town Of Lantana, City Of Palm Beach Gardens, Village Of North Palm Beach, City Of West Palm Beach, West Palm Beach Community Redevelopment Agency, Delray Beach Community Redevelopment Agency, Lake Worth Community Redevelopment Agency, Boca Raton Community Redevelopment Agency, Northwood Community Redevelopment Agency, Boynton Beach Community Redevelopment Agency, Riviera Beach Community Redevelopment Agency, Jupiter Community Redevelopment Agency
28	PBTPA-806	Vision 2050 LRTP	US 1 Reconstruction from 25th St to 45th St in West Palm Beach	Reconstruct roadway to include pedestrian and bicycle facilities and safety enhancements			Reconstruct roadway to include pedestrian and bicycle facilities and safety enhancements	West Palm Beach	Palm Beach MPO Plan	Palm Beach MPO	Commissioner District 7	City Of West Palm Beach, Northwood Community Redevelopment Agency
29	PBTPA-836	Vision 2050 LRTP	36th St Complete Street from Australian Ave to Poinsettia Ave in West Palm Beach	Construct buffered bike lanes, pedestrian enhancements and bridge			Construct buffered bike lanes, pedestrian enhancements and bridge	West Palm Beach	Palm Beach MPO Plan	FDOT	Commissioner District 7	City Of West Palm Beach, Northwood Community Redevelopment Agency
30	PBTPA-845	Vision 2050 LRTP	25th St Complete Street from Australian Ave to Broadway Ave	Lane Repurposing from 4 lanes to 3, construct R/R gate enhancements, ADA upgrades, buffered bike lane/ designated bike lane,			Lane Repurposing from 4 lanes to 3, construct R/R gate enhancements, ADA upgrades, buffered bike lane/ designated bike lane,	West Palm Beach	Palm Beach MPO Plan	Palm Beach County	Commissioner District 7	City Of West Palm Beach, Northwood Community Redevelopment Agency

Line Number	Project ID	Plan	Name	Project Description	From	To	Type	Municipality	Source	Sponsor	Commissioner District	Governing Body
				lighting improvments, sidewalks			lighting improvments, sidewalks					
31	PBTPA-856	Vision 2050 LRTP	PalmTran Electric Buses and PalmTran Maintenance Facility (Electronics Way) charging stations	Purchase 4 electric buses and install electric charging at maintenance facility			Purchase 4 electric buses and install electric charging at maintenance facility	West Palm Beach	Palm Beach MPO Plan	PalmTran	Commissioner District 7	City Of West Palm Beach, Northwood Community Redevelopment Agency
32	PBTPA-883	Vision 2050 LRTP	49th St complete street from Greenwood Ave to North Flagler Drive	Construct ADA curb ramps and sidewalks, traffic calming speed humps and sharrows			Construct ADA curb ramps and sidewalks, traffic calming speed humps and sharrows	West Palm Beach	Palm Beach MPO Plan	West Palm Beach	Commissioner District 7	City Of West Palm Beach, Northwood Community Redevelopment Agency
33	PBTPA-987	Vision 2050 LRTP	West Palm Beach Blue Trolley Route Transit stop improvements	Blue trolley route transit stop improvements			Blue trolley route transit stop improvements	West Palm Beach	Palm Beach MPO Plan	West Palm Beach	Commissioner District 7, Commissioner District 2	City Of West Palm Beach, West Palm Beach Community Redevelopment Agency, Northwood Community Redevelopment Agency
34	PBTPA-988	Vision 2050 LRTP	West Palm Beach Blue Trolley Route ITS/TSMO improvements	Blue trolley route ITS/TSMO improvements			Blue trolley route ITS/TSMO improvements	West Palm Beach	Palm Beach MPO Plan	West Palm Beach	Commissioner District 7, Commissioner District 2	City Of West Palm Beach, West Palm Beach Community Redevelopment Agency, Northwood Community Redevelopment Agency
35	PBTPA-992	Vision 2050 LRTP	FEC Railway Passenger Service from Broward County Line to Jupiter	New Commuter Rail passenger service with stations in Boca Raton, Delray Beach,Boynton Beach, Lake Worth and West Palm Beach			New Commuter Rail passenger service with stations in Boca Raton, Delray Beach,Boynton Beach, Lake Worth and West Palm Beach	Multiple	Palm Beach MPO Plan	Palm Beach MPO	Commissioner District 7, Commissioner District 1, Commissioner District 2, Commissioner District 3, Commissioner District 4	City Of Boynton Beach, Town Of Hypoluxo, Town Of Jupiter, City Of Lake Worth Beach, City Of Boca Raton, City Of Delray Beach, Town Of Lantana, City Of West Palm Beach, West Palm Beach Community Redevelopment Agency, Delray Beach Community Redevelopment Agency, Lake Worth Community Redevelopment Agency, Boca Raton Community Redevelopment Agency, Northwood Community Redevelopment Agency, Boynton Beach Community Redevelopment Agency, Northern Palm Beach County Improvement District

Line Number	Project ID	Plan	Name	Project Description	From	To	Type	Municipality	Source	Sponsor	Commissioner District	Governing Body
36	RB-21	Riviera Beach Parks Master Plan	A1A/Broadway Ave	Multi-use path			Multi-use path	Riviera Beach	Municipal Plan	Riviera Beach	Commissioner District 7, Commissioner District 1	City Of Riviera Beach, Village Of North Palm Beach, City Of West Palm Beach, Northwood Community Redevelopment Agency, Riviera Beach Community Redevelopment Agency
37	WPB-26	WPB Downtown Mobility Plan Final Project List 2025	N Dixie Hwy (US 1)	Ongoing Study by City and TPA to evaluate Lane repurposing and streetscape improvements	Quadrille Blvd (US 1 & SR A1A)	25th St	Feasibility Study	West Palm Beach	Municipal Plan	West Palm Beach	Commissioner District 7	City Of West Palm Beach, West Palm Beach Community Redevelopment Agency, Northwood Community Redevelopment Agency

Palm Springs CRA

Line Number	Project ID	Plan	Name	Project Description	From	To	Type	Municipality	Source	Sponsor	Commissioner District	Governing Body
1	PBC-167	Palm Beach County TIM	Military Trail Complete Streets	Complete streets treatments	Lake Worth Road	Summit Blvd	Complete Street	Palm Beach County	Palm Beach County TIM	Palm Beach County	Commissioner District 3	Village Of Palm Springs, City Of Greenacres, Palm Springs Community Redevelopment Agency, Lake Worth Drainage District
2	PBIA-11	PBIADowntown West Palm Beach Grade-Separated Autonomous Connector (APM)	APM - Lake Worth	Proposed grade-separated automated people mover system connecting Palm Beach International Airport (PBIA) to Downtown West Palm Beach via an elevated, dedicated guideway using autonomous vehicle technology			Proposed grade-separated automated people mover system connecting Palm Beach International Airport (PBIA) to Downtown West Palm Beach via an elevated, dedicated guideway using autonomous vehicle technology		Local	PBC / PBIA	Commissioner District 2, Commissioner District 3	Village Of Palm Springs, City Of Lake Worth Beach, City Of Greenacres, Lake Worth Community Redevelopment Agency, Palm Springs Community Redevelopment Agency, Lake Worth Drainage District
3	PBIA-49	PBIADowntown West Palm Beach Grade-Separated Autonomous Connector (APM)	Palm Springs	Proposed grade-separated automated people mover system connecting Palm Beach International Airport (PBIA) to Downtown West Palm Beach via an elevated, dedicated guideway using autonomous vehicle technology			Proposed grade-separated automated people mover system connecting Palm Beach International Airport (PBIA) to Downtown West Palm Beach via an elevated, dedicated guideway using autonomous vehicle technology		Local	PBC / PBIA	Commissioner District 3	Village Of Palm Springs, Palm Springs Community Redevelopment Agency, Lake Worth Drainage District
4	PBTPA-1047	Vision 2050 LRTP	Kirk Road	Jurisdiction: County. Project Bounds: Lake Worth Road to 45th Lane South. Description: Complete Streets / County Opportunities .			Jurisdiction: County. Project Bounds: Lake Worth Road to 45th Lane South. Description: Complete Streets / County Opportunities .		Palm Beach MPO Plan	Palm Beach MPO	Commissioner District 3	Village Of Palm Springs, Palm Springs Community Redevelopment Agency, Lake Worth Drainage District
5	PBTPA-1076	Vision 2050 LRTP	2nd Avenue N	Jurisdiction: Lake Worth. Project Bounds: Lake Worth Road to Congress Avenue. Description: Complete Streets / Local.			Jurisdiction: Lake Worth. Project Bounds: Lake Worth Road to Congress Avenue. Description: Complete Streets / Local.		Palm Beach MPO Plan	Palm Beach MPO	Commissioner District 3	Village Of Palm Springs, Palm Springs Community Redevelopment Agency, Lake Worth Drainage District
6	PBTPA-1261	Vision 2050 LRTP	Kirk Rd from Lake Worth Rd to 10th Ave N lane addition	Widening from 2 to 3/5 lanes			Widening from 2 to 3/5 lanes		Palm Beach MPO Plan	Palm Beach County	Commissioner District 3	Village Of Palm Springs, Palm Springs Community Redevelopment Agency, Lake Worth Drainage District

Line Number	Project ID	Plan	Name	Project Description	From	To	Type	Municipality	Source	Sponsor	Commissioner District	Governing Body
7	PBTPA-1313	Vision 2050 LRTP	Kirk Rd from Melaleuca Ln to Lake Worth Rd lane addition	Widening from 2 to 3/5 lanes			Widening from 2 to 3/5 lanes		Palm Beach MPO Plan	Palm Beach County	Commissioner District 3	Village Of Palm Springs, Palm Springs Community Redevelopment Agency, Lake Worth Drainage District
8	PBTPA-1383	Vision 2050 LRTP	Davis Rd @ Lake Worth Rd intersection improvements	Construciton of a traffic signal including pedestrian signals and crosswalks.			Construciton of a traffic signal including pedestrian signals and crosswalks.		Palm Beach MPO Plan	Palm Springs	Commissioner District 3	Village Of Palm Springs, Palm Springs Community Redevelopment Agency, Lake Worth Drainage District
9	PBTPA-1499	Vision 2050 LRTP	Lake Worth Rd (SR 802) multimodal improvements	Provide infrastructure for services for a multi-modal connector, such as light rail, which utilizes Lake Worth Road thoroughfare for a central connector connecting communities along Lake Worth Road, including Palm Springs and Greenacres, with the beach to the east and Wellington to the west.			Provide infrastructure for services for a multi-modal connector, such as light rail, which utilizes Lake Worth Road thoroughfare for a central connector connecting communities along Lake Worth Road, including Palm Springs and Greenacres, with the beach to the east and Wellington to the west.		Palm Beach MPO Plan	Palm Springs	Commissioner District 3	Village Of Palm Springs, Palm Springs Community Redevelopment Agency, Lake Worth Drainage District
10	PBTPA-1587	Vision 2050 LRTP	Countywide Intersection Improvements	Intersection Improvements to Congress Ave. and 6th Ave., Congress Ave. and SW 30th Ave., Congress Ave. and Golf Rd. / SW 23rd Ave., Hypoluxo Rd. and Seacrest Blvd., Congress Ave. and Lake Worth Rd., 10th Ave. N. and Davis Rd., CR-880 and CR 700, Haverhill Rd. and 45th St., Donald Ross Rd. and Height Blvd.			Intersection Improvements to Congress Ave. and 6th Ave., Congress Ave. and SW 30th Ave., Congress Ave. and Golf Rd. / SW 23rd Ave., Hypoluxo Rd. and Seacrest Blvd., Congress Ave. and Lake Worth Rd., 10th Ave. N. and Davis Rd., CR-880 and CR 700, Haverhill Rd. and 45th St., Donald Ross Rd. and Height Blvd.		Palm Beach MPO Plan	Palm Beach County	Commissioner District 7, Commissioner District 6, Commissioner District 1, Commissioner District 3, Commissioner District 4	City Of Boynton Beach, Village Of Palm Springs, Town Of Jupiter, City Of Boca Raton, Town Of Lantana, City Of West Palm Beach, Palm Springs Community Redevelopment Agency, Lake Worth Drainage District, Northern Palm Beach County Improvement District
11	PBTPA-1756	Vision 2050 LRTP	PalmTran Route 2 Improvements (Congress Ave)	Sat: 45→20min; Sun: 60→20min. 220 bus stop improvements. ITS/TSMO: 69 signals			Frequency improvements, Stop improvements		Palm Beach MPO Plan	PalmTran, Palm Beach County, Palm Beach MPO	Commissioner District 7, Commissioner District 2, Commissioner District 3, Commissioner District 4	City Of Boynton Beach, Village Of Palm Springs, City Of Atlantis, City Of Boca Raton, City Of Delray Beach, City Of West Palm Beach, West Palm Beach Community Redevelopment Agency, Palm Springs Community Redevelopment Agency, Lake Worth Drainage District

Line Number	Project ID	Plan	Name	Project Description	From	To	Type	Municipality	Source	Sponsor	Commissioner District	Governing Body
12	PBTPA-1768	Vision 2050 LRTP	PalmTran Route 46 Improvements (Forest Hill Blvd)	Sat: 45→20min; Sun: 45→20min; Weekday: 30→15min. 87 bus stop improvements. ITS/TSMO: 25 signals			Frequency improvements, Stop improvements		Palm Beach MPO Plan	PalmTran, Palm Beach County, Palm Beach MPO	Commissioner District 6, Commissioner District 2, Commissioner District 3	Village Of Palm Springs, Village Of Wellington, Town Of Lake Clarke Shores, City Of West Palm Beach, City Of Greenacres, Lake Clarke Shores Community Redevelopment Agency, Palm Springs Community Redevelopment Agency, Acme Improvement District, Lake Worth
13	PBTPA-1774	Vision 2050 LRTP	PalmTran Route 62 Improvements (Lake Worth Rd)	Sat: 30→20min; Sun: 30→20min; Weekday: 20→15min. 106 bus stop improvements. ITS/TSMO: 38 signals			Frequency improvements, Stop improvements		Palm Beach MPO Plan	PalmTran, Palm Beach County	Commissioner District 7, Commissioner District 6, Commissioner District 2, Commissioner District 3	Village Of Palm Springs, City Of Lake Worth Beach, Village Of Wellington, City Of Greenacres, Lake Worth Community Redevelopment Agency, Palm Springs Community Redevelopment Agency, Acme Improvement District, Lake Worth Drainage District
14	PBTPA-1789	Vision 2050 LRTP	PalmTran Route 50 Improvements (Kirk Rd/Gun Club)	New coverage route on Kirk Rd/Gun Club/Australian Ave. Daily: 60min. 43 bus stop improvements. ITS/TSMO: 19 signals			New route, Stop improvements		Palm Beach MPO Plan	PalmTran, Palm Beach County	Commissioner District 7, Commissioner District 2, Commissioner District 3	Village Of Palm Springs, City Of West Palm Beach, West Palm Beach Community Redevelopment Agency, Palm Springs Community Redevelopment Agency, Lake Worth Drainage District
15	PBTPA-333	TSM&O Master Plan Executive Summary 2025	LAKE WORTH ROAD	NA	SR 7	US 1	TSMO	Multiple	Palm Beach MPO Plan	FDOT	Commissioner District 6, Commissioner District 2, Commissioner District 3	Village Of Palm Springs, City Of Lake Worth Beach, City Of Greenacres, Lake Worth Community Redevelopment Agency, Palm Springs Community Redevelopment Agency, Lake Worth Drainage District

Line Number	Project ID	Plan	Name	Project Description	From	To	Type	Municipality	Source	Sponsor	Commissioner District	Governing Body
16	PBTPA-409	Vision 2050 LRTP	Congress Ave (SR 807) Congress Ave ITS from Southern Blvd to Yamato Rd	Project scope will include various ATMS deployment based on the TSM&O strategies identified in the 2021 FDOT District 4 TSM&O Master Plan. Infrastructure deployment may include, but not limited to, fiber communications network, CCTV camera for full coverage, Bluetooth travel time system, MVDS, ADMS, signal upgrade (such as controller upgrades, additional detections, Adaptive System, Transit Signal Priority, UPS). Coordination with the Signal Maintaining Agencies will be needed for signal upgrades.			Project scope will include various ATMS deployment based on the TSM&O strategies identified in the 2021 FDOT District 4 TSM&O Master Plan. Infrastructure deployment may include, but not limited to, fiber communications network, CCTV camera for full coverage, Bluetooth travel time system, MVDS, ADMS, signal upgrade (such as controller upgrades, additional detections, Adaptive System, Transit Signal Priority, UPS). Coordination with the Signal Maintaining Agencies will be needed for signal upgrades.	Multiple	Palm Beach MPO Plan	FDOT	Commissioner District 7, Commissioner District 2, Commissioner District 3, Commissioner District 4	City Of Boynton Beach, Village Of Palm Springs, City Of Atlantis, City Of Boca Raton, City Of Delray Beach, Palm Springs Community Redevelopment Agency, Lake Worth Drainage District
17	PBTPA-411	Vision 2050 LRTP	Lake Worth Rd (SR 802) Lake Worth Rd ITS from SR 7 to I 95	Project scope will include various ATMS deployment based on the TSM&O strategies identified in the 2021 FDOT District 4 TSM&O Master Plan. Infrastructure deployment may include, but not limited to, fiber communications network, CCTV camera for full coverage, Bluetooth travel time system, MVDS, ADMS, signal upgrade (such as controller upgrades, additional detections, Adaptive System, Transit Signal Priority, UPS). Coordination with the Signal Maintaining Agencies will be needed for signal upgrades.			Project scope will include various ATMS deployment based on the TSM&O strategies identified in the 2021 FDOT District 4 TSM&O Master Plan. Infrastructure deployment may include, but not limited to, fiber communications network, CCTV camera for full coverage, Bluetooth travel time system, MVDS, ADMS, signal upgrade (such as controller upgrades, additional detections, Adaptive System, Transit Signal Priority, UPS). Coordination with the Signal Maintaining Agencies will be needed for signal upgrades.	Multiple	Palm Beach MPO Plan	FDOT	Commissioner District 6, Commissioner District 3	Village Of Palm Springs, City Of Lake Worth Beach, City Of Greenacres, Lake Worth Community Redevelopment Agency, Palm Springs Community Redevelopment Agency, Lake Worth Drainage District

Line Number	Project ID	Plan	Name	Project Description	From	To	Type	Municipality	Source	Sponsor	Commissioner District	Governing Body
18	PBTPA-814	Vision 2050 LRTP	Lake Worth Rd (SR 802) ITS from SR 7 to US 1 and SR 7 from Lake Worth Rd to Forest Hill Blvd	Implement Transit Signal Prioritization			Implement Transit Signal Prioritization	Multiple	Palm Beach MPO Plan	PalmTran	Commissioner District 6, Commissioner District 2, Commissioner District 3	Village Of Palm Springs, City Of Lake Worth Beach, Village Of Wellington, City Of Greenacres, Lake Worth Community Redevelopment Agency, Palm Springs Community Redevelopment Agency, Lake Worth Drainage District
19	PBTPA-824	Vision 2050 LRTP	Congress Ave (SR 807) Safety and Transit Improvements from Lake Worth Rd to Forest Hill Blvd	Add pedestrian lighting, enhanced crosswalks at six signalized intersections, and bus stop amenities			Add pedestrian lighting, enhanced crosswalks at six signalized intersections, and bus stop amenities	Palm Springs	Palm Beach MPO Plan	Palm Beach MPO	Commissioner District 3	Village Of Palm Springs, Palm Springs Community Redevelopment Agency, Lake Worth Drainage District
20	PBTPA-999	Vision 2050 LRTP	Lake Worth Rd Enhanced Transit from SR 7 to US 1 and SR 7 from Lake Worth Rd to Forest Hill Blvd	Enhanced transit & associated multimodal improvements on Lake Worth Rd from SR 7 to US 1 and SR 7 from Lake Worth Rd to Forest Hill Blvd			Enhanced transit & associated multimodal improvements on Lake Worth Rd from SR 7 to US 1 and SR 7 from Lake Worth Rd to Forest Hill Blvd	Multiple	Palm Beach MPO Plan	Palm Beach MPO	Commissioner District 6, Commissioner District 2, Commissioner District 3	Village Of Palm Springs, City Of Lake Worth Beach, Village Of Wellington, City Of Greenacres, Lake Worth Community Redevelopment Agency, Palm Springs Community Redevelopment Agency, Lake Worth Drainage District
21	PS-12	Palm Springs Transportation Mobility Plan	Lake Worth Road	Installation of speed radar signspending traffic study approval	Kirk Rd	S. Congress Avenue	Speed radar signs	Palm Springs	Municipal Plan	Palm Springs	Commissioner District 3	Village Of Palm Springs, Palm Springs Community Redevelopment Agency, Lake Worth Drainage District
22	PS-17	Palm Springs Transportation Mobility Plan	Kirk Road	Perform Corridor Safety Study to mitigate for high crash location	10th Avenue	Lake Worth Road	Corridor Safety Study	Palm Springs	Municipal Plan	Palm Springs	Commissioner District 3	Village Of Palm Springs, Palm Springs Community Redevelopment Agency, Lake Worth Drainage District
23	PS-19	2045 Mobility Plan	2nd Ave/Davis Rd				Raised Intersection	Palm Springs	Municipal Plan	Palm Springs	Commissioner District 3	Village Of Palm Springs, Palm Springs Community Redevelopment Agency, Lake Worth Drainage District

Line Number	Project ID	Plan	Name	Project Description	From	To	Type	Municipality	Source	Sponsor	Commissioner District	Governing Body
24	PS-2	Palm Springs Transportation Mobility Plan	Davis Road and Lake Worth Road Intersection Improvements	Conversion of stop-controlled intersection to a full traffic signalized intersection with mastarm assemblies. The signalized improvements would include pedestrian signal infrastructure to facilitate safe pedestrian crossings	NA	NA	Intersection signals	Palm Springs	Municipal Plan	Palm Springs	Commissioner District 3	Village Of Palm Springs, Palm Springs Community Redevelopment Agency, Lake Worth Drainage District
25	PS-28	2045 Mobility Plan	Lake Worth Rd Improvements				Intersection Improvements	Palm Springs	Municipal Plan	Palm Springs	Commissioner District 3	Village Of Palm Springs, Palm Springs Community Redevelopment Agency, Lake Worth Drainage District
26	PS-29	2045 Mobility Plan	2nd Ave N Complete Streets				Complete Streets	Palm Springs	Municipal Plan	Palm Springs	Commissioner District 3	Village Of Palm Springs, Palm Springs Community Redevelopment Agency, Lake Worth Drainage District
27	PS-3	Palm Springs Transportation Mobility Plan	Lakewood Road and Military Trail Intersection Improvements	Conversion of stop-controlled intersection to a full traffic signalized intersection with mastarm assemblies. The signalized improvements would include pedestrian signal infrastructure tofacilitate safe pedestrian crossings.	NA	NA	Intersection signals	Palm Springs	Municipal Plan	Palm Springs	Commissioner District 3	Village Of Palm Springs, City Of Greenacres, Palm Springs Community Redevelopment Agency, Lake Worth Drainage District
28	PS-30	2045 Mobility Plan	Davis Rd Complete Streets				Complete Streets	Palm Springs	Municipal Plan	Palm Springs	Commissioner District 3	Village Of Palm Springs, Palm Springs Community Redevelopment Agency, Lake Worth Drainage District
29	PS-34	2045 Mobility Plan	Lakewood Rd Complete Streets				Complete Streets	Palm Springs	Municipal Plan	Palm Springs	Commissioner District 3	Village Of Palm Springs, City Of Greenacres, Palm Springs Community Redevelopment Agency, Lake Worth Drainage District
30	PS-36	2045 Mobility Plan	Forest Hill Lighting Improvements				Lighting	Palm Springs	Municipal Plan	Palm Springs	Commissioner District 3	Village Of Palm Springs, Palm Springs Community Redevelopment Agency, Lake Worth Drainage District

Line Number	Project ID	Plan	Name	Project Description	From	To	Type	Municipality	Source	Sponsor	Commissioner District	Governing Body
31	PS-4	Palm Springs Transportation Mobility Plan	Lake Worth Road Pedestrian Signal Intersection Improvements	Installation of Midblock Crosswalk Pedestrian Signal at one additional location along Lake Worth	NA	NA	Roadway/Ped enhancements	Palm Springs	Municipal Plan	Palm Springs	Commissioner District 3	Village Of Palm Springs, Palm Springs Community Redevelopment Agency, Lake Worth Drainage District
32	PS-47	2045 Mobility Plan	Kirk Rd Multi-use Path				Multi Use Trail	Palm Springs	Municipal Plan	Palm Springs	Commissioner District 3	Village Of Palm Springs, Palm Springs Community Redevelopment Agency, Lake Worth Drainage District
33	PS-48	2045 Mobility Plan	Canal L-8 Multi-use Path				Multi Use Trail	Palm Springs	Municipal Plan	Palm Springs	Commissioner District 3	Village Of Palm Springs, Town Of Lake Clarke Shores, Palm Springs Community Redevelopment Agency, Lake Worth Drainage District
34	PS-51	2045 Mobility Plan	Canal L-11 Multi-use Path				Multi Use Trail	Palm Springs	Municipal Plan	Palm Springs	Commissioner District 3	Village Of Palm Springs, Palm Springs Community Redevelopment Agency, Lake Worth Drainage District
35	PS-52	2045 Mobility Plan	Lake Worth Ave. Lane Repurposing				Lane Repurposing	Palm Springs	Municipal Plan	Palm Springs	Commissioner District 3	Village Of Palm Springs, City Of Greenacres, Palm Springs Community Redevelopment Agency, Lake Worth Drainage District
36	PS-55	2045 Mobility Plan	Forest Hill Lane Repurposing				Lane Repurposing	Palm Springs	Municipal Plan	Palm Springs	Commissioner District 3	Village Of Palm Springs, Palm Springs Community Redevelopment Agency, Lake Worth Drainage District
37	PS-56	2045 Mobility Plan	Village of Palm Springs Micro-Transit	Micro-Transit (Shuttle)	<Null>	<Null>	Micro-Transit (Shuttle)	Palm Springs	Municipal Plan	Palm Springs	Commissioner District 3	Village Of Palm Springs, City Of Greenacres, Palm Springs Community Redevelopment Agency, Lake Worth Drainage District
38	PS-6	Palm Springs Transportation Mobility Plan	Davis Road and 2nd Avenue North Intersection Improvements	Conversion of stop-controlled intersection to a roundabout	NA	NA	Roundabout	Palm Springs	Municipal Plan	Palm Springs	Commissioner District 3	Village Of Palm Springs, Palm Springs Community Redevelopment Agency, Lake Worth Drainage District

Line Number	Project ID	Plan	Name	Project Description	From	To	Type	Municipality	Source	Sponsor	Commissioner District	Governing Body
39	PS-9	Palm Springs Transportation Mobility Plan	Congress Avenue	Installation of speed radar signspending traffic study approval	Forest Hill Boulevard	Summit Boulevard	Speed radar signs	Palm Springs	Municipal Plan	Palm Springs	Commissioner District 3	Village Of Palm Springs, Palm Springs Community Redevelopment Agency, Lake Worth Drainage District

Riviera Beach CRA

Line Number	Project ID	Plan	Name	Project Description	From	To	Type	Municipality	Source	Sponsor	Commissioner District	Governing Body
1	PBIA-8	PBIADowntown West Palm Beach Grade-Separated Autonomous Connector (APM)	APM North	Proposed grade-separated automated people mover system connecting Palm Beach International Airport (PBIA) to Downtown West Palm Beach via an elevated, dedicated guideway using autonomous vehicle technology			Proposed grade-separated automated people mover system connecting Palm Beach International Airport (PBIA) to Downtown West Palm Beach via an elevated, dedicated guideway using autonomous vehicle technology		Local	PBC / PBIA	Commissioner District 7, Commissioner District 1	Town Of Juno Beach, Town Of Jupiter, City Of Riviera Beach, Town Of Lake Park, City Of Palm Beach Gardens, Village Of Tequesta, Village Of North Palm Beach, City Of West Palm Beach, West Palm Beach Community Redevelopment Agency, Northwood Community Redevelopment Agency, Riviera Beach Community Redevelopment Agency, Jupiter Community Redevelopment Agency
2	PBIA-86	PBIADowntown West Palm Beach Grade-Separated Autonomous Connector (APM)	Manatee Lagoon	Proposed grade-separated automated people mover system connecting Palm Beach International Airport (PBIA) to Downtown West Palm Beach via an elevated, dedicated guideway using autonomous vehicle technology			Proposed grade-separated automated people mover system connecting Palm Beach International Airport (PBIA) to Downtown West Palm Beach via an elevated, dedicated guideway using autonomous vehicle technology		Local	PBC / PBIA	Commissioner District 7	City Of Riviera Beach, City Of West Palm Beach, Northwood Community Redevelopment Agency, Riviera Beach Community Redevelopment Agency
3	PBIA-87	PBIADowntown West Palm Beach Grade-Separated Autonomous Connector (APM)	Riviera Beach	Proposed grade-separated automated people mover system connecting Palm Beach International Airport (PBIA) to Downtown West Palm Beach via an elevated, dedicated guideway using autonomous vehicle technology			Proposed grade-separated automated people mover system connecting Palm Beach International Airport (PBIA) to Downtown West Palm Beach via an elevated, dedicated guideway using autonomous vehicle technology		Local	PBC / PBIA	Commissioner District 7	City Of Riviera Beach, Riviera Beach Community Redevelopment Agency

										Town Of Manalapan, City Of Boynton Beach, Town Of Juno Beach, Town Of Highland Beach, Town Of Ocean Ridge, Town Of Briny Breezes, Town Of Jupiter, City Of Riviera Beach, Town Of Gulf Stream, City Of Lake Worth Beach, City Of Boca Raton, City Of Delray Beach, Town Of Lantana, City Of Palm Beach Gardens, Village Of Tequesta, Village Of North Palm Beach, City Of West Palm Beach, West Palm Beach Community Redevelopment Agency, Delray Beach Community Redevelopment Agency, Lake Worth Community Redevelopment Agency, Northwood Community Redevelopment Agency, Riviera Beach Community Redevelopment Agency, Jupiter Community Redevelopment Agency
4	PBTPA-1003	Vision 2050 LRTP	SUN Trail North-South along Atlantic Coast	Completion of the SUN Trail and East Coast Greenway, generally along the US1 or A1A corridor, from Broward County to Martin County.	Completion of the SUN Trail and East Coast Greenway, generally along the US1 or A1A corridor, from Broward County to Martin County.	Multiple	Palm Beach MPO Plan	Palm Beach MPO	Commissioner District 7, Commissioner District 1, Commissioner District 2, Commissioner District 4	
5	PBTPA-1027	Vision 2050 LRTP	SR 5 (US 1)	Jurisdiction: Riviera Beach. Project Bounds: 59 St - Northlake Blvd. Description: .	Jurisdiction: Riviera Beach. Project Bounds: 59 St - Northlake Blvd. Description: .	Multiple	Palm Beach MPO Plan	Palm Beach MPO	Commissioner District 7, Commissioner District 1	City Of Riviera Beach, Town Of Lake Park, Village Of North Palm Beach, City Of West Palm Beach, Northwood Community Redevelopment Agency, Riviera Beach Community Redevelopment Agency
6	PBTPA-1032	Vision 2050 LRTP	SR 5 (US 1)	Jurisdiction: Riviera Beach. Project Bounds: E/W 14 St. - E 24 St.. Description: .	Jurisdiction: Riviera Beach. Project Bounds: E/W 14 St. - E 24 St.. Description: .	Riviera Beach	Palm Beach MPO Plan	Palm Beach MPO	Commissioner District 7	City Of Riviera Beach, Riviera Beach Community Redevelopment Agency
7	PBTPA-1035	Vision 2050 LRTP	Barack Obama Hwy	Jurisdiction: Riviera Beach. Project Bounds:	Jurisdiction: Riviera Beach. Project Bounds: 45 St -	Multiple	Palm Beach	Palm Beach MPO	Commissioner District 7	City Of Riviera Beach, City Of West Palm Beach, Riviera Beach

				45 St - Blue Heron Blvd. Description: .	Blue Heron Blvd. Description: .		MPO Plan			Community Redevelopment Agency
8	PBTPA-1054	Vision 2050 LRTP	President Barack Obama Highway	Jurisdiction: Riviera Beach . Project Bounds: West 1st Street to Blue Heron Boulevard. Description: Complete Streets / County Opportunities .	Jurisdiction: Riviera Beach . Project Bounds: West 1st Street to Blue Heron Boulevard. Description: Complete Streets / County Opportunities .	Riviera Beach	Palm Beach MPO Plan	Palm Beach MPO	Commissioner District 7	City Of Riviera Beach, Riviera Beach Community Redevelopment Agency
9	PBTPA-1098	Vision 2050 LRTP	Beeline Hwy (SR 710) ITS from Congress Ave to Martin County Line	TSMO and ITS improvements along a Critical Rural Freight Corridor.	TSMO and ITS improvements along a Critical Rural Freight Corridor.		Palm Beach MPO Plan	FDOT SIS	Commissioner District 7, Commissioner District 1	City Of Riviera Beach, City Of Palm Beach Gardens, City Of West Palm Beach, Riviera Beach Community Redevelopment Agency, Northern Palm Beach County Improvement District
10	PBTPA-1104	Vision 2050 LRTP	Port of Palm Beach - New Acquired Property Development (Clearing, Grading, Pavement, and Utilities)		Port of Palm Beach - New Acquired Property Development (Clearing, Grading, Pavement, and Utilities)		Palm Beach MPO Plan	Port of Palm Beach	Commissioner District 7	City Of Riviera Beach, Riviera Beach Community Redevelopment Agency
11	PBTPA-1105	Vision 2050 LRTP	Port of Palm Beach - Cruise and Port Administration Parking Structure		Port of Palm Beach - Cruise and Port Administration Parking Structure		Palm Beach MPO Plan	Port of Palm Beach	Commissioner District 7	City Of Riviera Beach, Riviera Beach Community Redevelopment Agency
12	PBTPA-1106	Vision 2050 LRTP	Port of Palm Beach - PIDP Rail Yard Improvements		Port of Palm Beach - PIDP Rail Yard Improvements		Palm Beach MPO Plan	Port of Palm Beach	Commissioner District 7	City Of Riviera Beach, Riviera Beach Community Redevelopment Agency
13	PBTPA-1107	Vision 2050 LRTP	Port of Palm Beach - PIDP Main Gate Improvements		Port of Palm Beach - PIDP Main Gate Improvements		Palm Beach MPO Plan	Port of Palm Beach	Commissioner District 7	City Of Riviera Beach, Riviera Beach Community Redevelopment Agency
14	PBTPA-1108	Vision 2050 LRTP	Port of Palm Beach - PIDP Internal Roadway Improvements		Port of Palm Beach - PIDP Internal Roadway Improvements		Palm Beach MPO Plan	Port of Palm Beach	Commissioner District 7	City Of Riviera Beach, Riviera Beach Community Redevelopment Agency
15	PBTPA-1109	Vision 2050 LRTP	Port of Palm Beach - Secondary Gate Circulation Improvements		Port of Palm Beach - Secondary Gate Circulation Improvements		Palm Beach MPO Plan	Port of Palm Beach	Commissioner District 7	City Of Riviera Beach, Riviera Beach Community Redevelopment Agency
16	PBTPA-1110	Vision 2050 LRTP	Port of Palm Beach - General Cargo Warehouse Relocation		Port of Palm Beach - General Cargo Warehouse Relocation		Palm Beach MPO Plan	Port of Palm Beach	Commissioner District 7	City Of Riviera Beach, Riviera Beach Community Redevelopment Agency
17	PBTPA-1111	Vision 2050 LRTP	Port of Palm Bea+C3:C73ch - New Rail Yard Storage Tracks		Port of Palm Bea+C3:C73ch - New Rail Yard Storage Tracks		Palm Beach MPO Plan	Port of Palm Beach	Commissioner District 7	City Of Riviera Beach, Riviera Beach Community Redevelopment Agency

18	PBTPA-1112	Vision 2050 LRTP	Port of Palm Beach - Rail Yard Working Track Expansion	Port of Palm Beach - Rail Yard Working Track Expansion	Palm Beach MPO Plan	Port of Palm Beach	Commissioner District 7	City Of Riviera Beach, Riviera Beach Community Redevelopment Agency
19	PBTPA-1113	Vision 2050 LRTP	Port of Palm Beach - Berth 18	Port of Palm Beach - Berth 18	Palm Beach MPO Plan	Port of Palm Beach	Commissioner District 7	City Of Riviera Beach, Riviera Beach Community Redevelopment Agency
20	PBTPA-1114	Vision 2050 LRTP	Port of Palm Beach - Slip 2 Widening	Port of Palm Beach - Slip 2 Widening	Palm Beach MPO Plan	Port of Palm Beach	Commissioner District 7	City Of Riviera Beach, Riviera Beach Community Redevelopment Agency
21	PBTPA-1115	Vision 2050 LRTP	Port of Palm Beach - Perform Site Survey to get up-to-date Site Plan	Port of Palm Beach - Perform Site Survey to get up-to-date Site Plan	Palm Beach MPO Plan	Port of Palm Beach	Commissioner District 7	City Of Riviera Beach, Riviera Beach Community Redevelopment Agency
22	PBTPA-1116	Vision 2050 LRTP	Port of Palm Beach - Cross reference utilities & site survey with field GIS survey	Port of Palm Beach - Cross reference utilities & site survey with field GIS survey	Palm Beach MPO Plan	Port of Palm Beach	Commissioner District 7	City Of Riviera Beach, Riviera Beach Community Redevelopment Agency
23	PBTPA-1117	Vision 2050 LRTP	Port of Palm Beach - Add additional lighting East to West	Port of Palm Beach - Add additional lighting East to West	Palm Beach MPO Plan	Port of Palm Beach	Commissioner District 7	City Of Riviera Beach, Riviera Beach Community Redevelopment Agency
24	PBTPA-1118	Vision 2050 LRTP	Port of Palm Beach - Relocate High-mast #26 to the East	Port of Palm Beach - Relocate High-mast #26 to the East	Palm Beach MPO Plan	Port of Palm Beach	Commissioner District 7	City Of Riviera Beach, Riviera Beach Community Redevelopment Agency
25	PBTPA-1119	Vision 2050 LRTP	Port of Palm Beach - Replace or Recondition bad valves of the water mains port wide	Port of Palm Beach - Replace or Recondition bad valves of the water mains port wide	Palm Beach MPO Plan	Port of Palm Beach	Commissioner District 7	City Of Riviera Beach, Riviera Beach Community Redevelopment Agency
26	PBTPA-1120	Vision 2050 LRTP	Port of Palm Beach - Survey the catch basins and storm sewers within the PIDP limits	Port of Palm Beach - Survey the catch basins and storm sewers within the PIDP limits	Palm Beach MPO Plan	Port of Palm Beach	Commissioner District 7	City Of Riviera Beach, Riviera Beach Community Redevelopment Agency
27	PBTPA-1121	Vision 2050 LRTP	Port of Palm Beach - Install inner ring seals to the damaged 66"""" RCP under the main port entrance road	Port of Palm Beach - Install inner ring seals to the damaged 66"""" RCP under the main port entrance road	Palm Beach MPO Plan	Port of Palm Beach	Commissioner District 7	City Of Riviera Beach, Riviera Beach Community Redevelopment Agency
28	PBTPA-1122	Vision 2050 LRTP	Port of Palm Beach - Cathodic protection installation on seal walls port wide	Port of Palm Beach - Cathodic protection installation on seal walls port wide	Palm Beach MPO Plan	Port of Palm Beach	Commissioner District 7	City Of Riviera Beach, Riviera Beach Community Redevelopment Agency
29	PBTPA-1123	Vision 2050 LRTP	Port of Palm Beach - Mill and Repace Tropical Main Marginal along Berths #8 & 9	Port of Palm Beach - Mill and Repace Tropical Main Marginal along Berths #8 & 9	Palm Beach MPO Plan	Port of Palm Beach	Commissioner District 7	City Of Riviera Beach, Riviera Beach Community Redevelopment Agency

30	PBTPA-1124	Vision 2050 LRTP	Port of Palm Beach - Repair the damanged pavement around all settled manholes	Port of Palm Beach - Repair the damanged pavement around all settled manholes	Palm Beach MPO Plan	Port of Palm Beach	Commissioner District 7	City Of Riviera Beach, Riviera Beach Community Redevelopment Agency
31	PBTPA-1125	Vision 2050 LRTP	Port of Palm Beach - Repair of the RC pile cap between Berths #7 & 8	Port of Palm Beach - Repair of the RC pile cap between Berths #7 & 8	Palm Beach MPO Plan	Port of Palm Beach	Commissioner District 7	City Of Riviera Beach, Riviera Beach Community Redevelopment Agency
32	PBTPA-1126	Vision 2050 LRTP	Port of Palm Beach - Pave and Drain Mullins property	Port of Palm Beach - Pave and Drain Mullins property	Palm Beach MPO Plan	Port of Palm Beach	Commissioner District 7	City Of Riviera Beach, Riviera Beach Community Redevelopment Agency
33	PBTPA-1127	Vision 2050 LRTP	Port of Palm Beach - Retrofit all High-mast & Low-mast with LED fixtures-mast (18 reamining)	Port of Palm Beach - Retrofit all High-mast & Low-mast with LED fixtures-mast (18 reamining)	Palm Beach MPO Plan	Port of Palm Beach	Commissioner District 7	City Of Riviera Beach, Riviera Beach Community Redevelopment Agency
34	PBTPA-1128	Vision 2050 LRTP	Port of Palm Beach - Replacement watermain along Avenue E between Port Road and Middle Rd	Port of Palm Beach - Replacement watermain along Avenue E between Port Road and Middle Rd	Palm Beach MPO Plan	Port of Palm Beach	Commissioner District 7	City Of Riviera Beach, Riviera Beach Community Redevelopment Agency
35	PBTPA-1129	Vision 2050 LRTP	Port of Palm Beach - Replace and/or Repair failing water system within Tropical Main Marginal	Port of Palm Beach - Replace and/or Repair failing water system within Tropical Main Marginal	Palm Beach MPO Plan	Port of Palm Beach	Commissioner District 7	City Of Riviera Beach, Riviera Beach Community Redevelopment Agency
36	PBTPA-1130	Vision 2050 LRTP	Port of Palm Beach - Survey the locations of water and fire valves	Port of Palm Beach - Survey the locations of water and fire valves	Palm Beach MPO Plan	Port of Palm Beach	Commissioner District 7	City Of Riviera Beach, Riviera Beach Community Redevelopment Agency
37	PBTPA-1131	Vision 2050 LRTP	Port of Palm Beach - Repair edges of the SOG deck of Berth #14	Port of Palm Beach - Repair edges of the SOG deck of Berth #14	Palm Beach MPO Plan	Port of Palm Beach	Commissioner District 7	City Of Riviera Beach, Riviera Beach Community Redevelopment Agency
38	PBTPA-1132	Vision 2050 LRTP	Port of Palm Beach - Replace the overhead lines located within the footprint of PIDP projectunderground and extend power services to new PID buildings	Port of Palm Beach - Replace the overhead lines located within the footprint of PIDP projectunderground and extend power services to new PID buildings	Palm Beach MPO Plan	Port of Palm Beach	Commissioner District 7	City Of Riviera Beach, Riviera Beach Community Redevelopment Agency
39	PBTPA-1133	Vision 2050 LRTP	Port of Palm Beach - Convert to underground power cables north of CEMEX	Port of Palm Beach - Convert to underground power cables north of CEMEX	Palm Beach MPO Plan	Port of Palm Beach	Commissioner District 7	City Of Riviera Beach, Riviera Beach Community Redevelopment Agency
40	PBTPA-1134	Vision 2050 LRTP	Mill and Repave Tropical Main Marginal along Berths #8 & #9	Mill and Repave Tropical Main Marginal along Berths #8 & #9	Palm Beach MPO Plan	Port of Palm Beach	Commissioner District 7	City Of Riviera Beach, Riviera Beach Community Redevelopment Agency

41	PBTPA-1135	Vision 2050 LRTP	Port of Palm Beach - Install storm drainage to all screening areas of the port		Port of Palm Beach - Install storm drainage to all screening areas of the port	Palm Beach MPO Plan	Port of Palm Beach	Commissioner District 7	City Of Riviera Beach, Riviera Beach Community Redevelopment Agency
42	PBTPA-1136	Vision 2050 LRTP	Port of Palm Beach - Replace the asphalt pavement of Tropical Main Marginal with RCC		Port of Palm Beach - Replace the asphalt pavement of Tropical Main Marginal with RCC	Palm Beach MPO Plan	Port of Palm Beach	Commissioner District 7	City Of Riviera Beach, Riviera Beach Community Redevelopment Agency
43	PBTPA-1137	Vision 2050 LRTP	Port of Palm Beach - Repave Slip 3 pavement area		Port of Palm Beach - Repave Slip 3 pavement area	Palm Beach MPO Plan	Port of Palm Beach	Commissioner District 7	City Of Riviera Beach, Riviera Beach Community Redevelopment Agency
44	PBTPA-1138	Vision 2050 LRTP	Port of Palm Beach - Install new drainage system to west middle road and RR tracks		Port of Palm Beach - Install new drainage system to west middle road and RR tracks	Palm Beach MPO Plan	Port of Palm Beach	Commissioner District 7	City Of Riviera Beach, Riviera Beach Community Redevelopment Agency
45	PBTPA-1139	Vision 2050 LRTP	Lantana Airport - Storm drainage & pavement		Lantana Airport - Storm drainage & pavement	Palm Beach MPO Plan	Port of Palm Beach	Commissioner District 7	City Of Riviera Beach, Riviera Beach Community Redevelopment Agency
46	PBTPA-1190	Vision 2050 LRTP	FEC Railway Crossing Safety Improvements		FEC Railway Crossing Safety Improvements	Palm Beach MPO Plan	FDOT (Brightline)	Commissioner District 7, Commissioner District 1	Town Of Jupiter, City Of Riviera Beach, Town Of Lake Park, City Of Palm Beach Gardens, Village Of Tequesta, Village Of North Palm Beach, City Of West Palm Beach, Northwood Community Redevelopment Agency, Lake Park Community Redevelopment Agency, Riviera Beach Community Redevelopment Agency, Northern Palm Beach County Improvement District
47	PBTPA-1539	Vision 2050 LRTP	North Flagler Drive Complete Streets (Phase II)	Complete Street project focused on providing enhanced bicycle and pedestrian facilities, to offer safer, efficient and affordable modes of transportation for work and recreation purposes.	Complete Street project focused on providing enhanced bicycle and pedestrian facilities, to offer safer, efficient and affordable modes of transportation for work and recreation purposes.	Palm Beach MPO Plan	West Palm Beach	Commissioner District 7	City Of West Palm Beach, West Palm Beach Community Redevelopment Agency, Northwood Community Redevelopment Agency, Riviera Beach Community Redevelopment Agency
48	PBTPA-1542	Vision 2050 LRTP	Port of Palm Beach - Container Yard Crane Pad Improvements	Seaport Capacity Project	Seaport Capacity Project	Palm Beach MPO Plan	FDOT	Commissioner District 7	City Of Riviera Beach, Riviera Beach Community Redevelopment Agency

49	PBTPA-1543	Vision 2050 LRTP	Port of Palm Beach - Waterside Cargo Terminal Redevelopment	Intermodal Container Terminal	Intermodal Container Terminal	Palm Beach MPO Plan	FDOT	Commissioner District 7	City Of Riviera Beach, Riviera Beach Community Redevelopment Agency
50	PBTPA-1544	Vision 2050 LRTP	Port of Palm Beach - Annex Property Improvements	Seaport Capacity Project	Seaport Capacity Project	Palm Beach MPO Plan	FDOT	Commissioner District 7	City Of Riviera Beach, Riviera Beach Community Redevelopment Agency
51	PBTPA-1545	Vision 2050 LRTP	Port of Palm Beach - Bulk Facility Containment Wall	Intermodal	Intermodal	Palm Beach MPO Plan	FDOT	Commissioner District 7	City Of Riviera Beach, Riviera Beach Community Redevelopment Agency
52	PBTPA-1546	Vision 2050 LRTP	Port of Palm Beach - Cargo Laydown - Phase 2	Intermodal Container Terminal	Intermodal Container Terminal	Palm Beach MPO Plan	FDOT	Commissioner District 7	City Of Riviera Beach, Riviera Beach Community Redevelopment Agency
53	PBTPA-1547	Vision 2050 LRTP	Port of Palm Beach - Cemex Demo & Land Improvements	Seaport Capacity Project	Seaport Capacity Project	Palm Beach MPO Plan	FDOT	Commissioner District 7	City Of Riviera Beach, Riviera Beach Community Redevelopment Agency
54	PBTPA-1548	Vision 2050 LRTP	Port of Palm Beach - Container Yard / Bulk Improvements	Intermodal Container Terminal	Intermodal Container Terminal	Palm Beach MPO Plan	FDOT	Commissioner District 7	City Of Riviera Beach, Riviera Beach Community Redevelopment Agency
55	PBTPA-1549	Vision 2050 LRTP	Port of Palm Beach - Demo of Cold Storage Facility & Land Improvements	Seaport Capacity Project	Seaport Capacity Project	Palm Beach MPO Plan	FDOT	Commissioner District 7	City Of Riviera Beach, Riviera Beach Community Redevelopment Agency
56	PBTPA-1550	Vision 2050 LRTP	Port of Palm Beach - Harbor & Channel Improvements (USACE Inlet Exp)	Dredge Harbor	Dredge Harbor	Palm Beach MPO Plan	FDOT	Commissioner District 7	City Of Riviera Beach, Riviera Beach Community Redevelopment Agency
57	PBTPA-1551	Vision 2050 LRTP	Port of Palm Beach - Intermodal Cargo Transfer Facility	Intermodal Container Terminal	Intermodal Container Terminal	Palm Beach MPO Plan	FDOT	Commissioner District 7	City Of Riviera Beach, Riviera Beach Community Redevelopment Agency
58	PBTPA-1552	Vision 2050 LRTP	Port of Palm Beach - On Dock Rail Expansion & Rail Bridge	Internal Rail	Internal Rail	Palm Beach MPO Plan	FDOT	Commissioner District 7	City Of Riviera Beach, Riviera Beach Community Redevelopment Agency
59	PBTPA-1553	Vision 2050 LRTP	Port of Palm Beach - On Port Rail Facility Expansion Project	Internal Rail	Internal Rail	Palm Beach MPO Plan	FDOT	Commissioner District 7	City Of Riviera Beach, Riviera Beach Community Redevelopment Agency
60	PBTPA-1554	Vision 2050 LRTP	Port of Palm Beach - Slip No. 1 Redevelopment & Enhancement	Seaport Capacity Project	Seaport Capacity Project	Palm Beach MPO Plan	FDOT	Commissioner District 7	City Of Riviera Beach, Riviera Beach Community Redevelopment Agency
61	PBTPA-1555	Vision 2050 LRTP	Port of Palm Beach - Slip No. 2 Redevelopment & Enhancement	Seaport Capacity Project	Seaport Capacity Project	Palm Beach MPO Plan	FDOT	Commissioner District 7	City Of Riviera Beach, Riviera Beach Community Redevelopment Agency

62	PBTPA-1556	Vision 2050 LRTP	Port of Palm Beach - SouthGate Expansion & Cold Storage Conversion	Seaport Capacity Project	Seaport Capacity Project	Palm Beach MPO Plan	FDOT	Commissioner District 7	City Of Riviera Beach, Riviera Beach Community Redevelopment Agency
63	PBTPA-1557	Vision 2050 LRTP	Port of Palm Beach - Tropical Western Cargo Bldgs. Demo & Land Impv	Seaport Capacity Project	Seaport Capacity Project	Palm Beach MPO Plan	FDOT	Commissioner District 7	City Of Riviera Beach, Riviera Beach Community Redevelopment Agency
64	PBTPA-1558	Vision 2050 LRTP	Port of Palm Beach/Blue Heron Blvd SIS Connector - I 95 - Port of Palm Beach at US 1	Modify Connector	Modify Connector	Palm Beach MPO Plan	FDOT	Commissioner District 7	City Of Riviera Beach, Riviera Beach Community Redevelopment Agency
65	PBTPA-1737	Vision 2050 LRTP	MOD Zone - Rivera Beach	Riviera Beach MOD Zone, Additional Vehicles Needed = 3, Source = WSP/Palm Tran	Riviera Beach MOD Zone, Additional Vehicles Needed = 3, Source = WSP/Palm Tran	Palm Beach MPO Plan	PalmTran	Commissioner District 7, Commissioner District 1	City Of Riviera Beach, Town Of Lake Park, City Of Palm Beach Gardens, Village Of North Palm Beach, Town Of Mangonia Park, City Of West Palm Beach, Riviera Beach Community Redevelopment Agency, Northern Palm Beach County Improvement District
66	PBTPA-1761	Vision 2050 LRTP	PalmTran Route 30 Improvements	Weekday: 30→20min; Sat: 30→20min; Sun: 30→20min. 49 bus stop improvements. ITS/TSMO: 17 signals	Frequency improvements, Stop improvements	Palm Beach MPO Plan	PalmTran, Palm Beach County	Commissioner District 7, Commissioner District 1	Town Of Palm Beach Shores, City Of Riviera Beach, Riviera Beach Community Redevelopment Agency, Northern Palm Beach County Improvement District

										City Of Boynton Beach, Town Of Hypoluxo, Town Of Jupiter, City Of Riviera Beach, City Of Lake Worth Beach, City Of Boca Raton, City Of Delray Beach, Town Of Lake Park, Town Of Lantana, City Of Palm Beach Gardens, Town Of Lake Clarke Shores, Village Of Tequesta, Village Of North Palm Beach, Town Of Mangonia Park, City Of West Palm Beach, West Palm Beach Community Redevelopment Agency, Delray Beach Community Redevelopment Agency, Lake Worth Community Redevelopment Agency, Boca Raton Community Redevelopment Agency, Northwood Community Redevelopment Agency, Lake Park Community Redevelopment Agency, Boynton Beach Community Redevelopment Agency, Riviera Beach Community Redevelopment Agency, Lake Worth Drainage District, Northern Palm Beach County Improvement District
67	PBTPA-381	Vision 2050 LRTP	FEC Railway and South Florida Rail Corridor Amtrak Passenger Service from Miami to Jacksonville	New Passenger Service	New Passenger Service	Multiple	Palm Beach MPO Plan	FDOT	Commissioner District 7, Commissioner District 1, Commissioner District 2, Commissioner District 3, Commissioner District 4	

68	PBTPA-416	Vision 2050 LRTP	US 1 ITS from Northlake Blvd to N Quadrille Blvd and from Southern Blvd to Lucerne Ave	Project scope will include various ATMS deployment based on the TSM&O strategies identified in the 2021 FDOT District 4 TSM&O Master Plan. Infrastructure deployment may include, but not limited to, fiber communications network, CCTV camera for full coverage, Bluetooth travel time system, MVDS, ADMS, signal upgrade (such as controller upgrades, additional detections, Adaptive System, Transit Signal Priority, UPS). Coordination with the Signal Maintaining Agencies will be needed for signal upgrades.	Project scope will include various ATMS deployment based on the TSM&O strategies identified in the 2021 FDOT District 4 TSM&O Master Plan. Infrastructure deployment may include, but not limited to, fiber communications network, CCTV camera for full coverage, Bluetooth travel time system, MVDS, ADMS, signal upgrade (such as controller upgrades, additional detections, Adaptive System, Transit Signal Priority, UPS). Coordination with the Signal Maintaining Agencies will be needed for signal upgrades.	Multiple	Palm Beach MPO Plan	FDOT	Commissioner District 7, Commissioner District 1, Commissioner District 2	City Of Riviera Beach, City Of Lake Worth Beach, Town Of Lake Park, Village Of North Palm Beach, City Of West Palm Beach, West Palm Beach Community Redevelopment Agency, Lake Worth Community Redevelopment Agency, Northwood Community Redevelopment Agency, Riviera Beach Community Redevelopment Agency
69	PBTPA-799	Vision 2050 LRTP	US 1 Complete Street from 59th St to Northlake Blvd	Reconstruct as 4 lanes with multimodal improvements	Reconstruct as 4 lanes with multimodal improvements	Multiple	Palm Beach MPO Plan	Palm Beach MPO	Commissioner District 7, Commissioner District 1	City Of Riviera Beach, Town Of Lake Park, Village Of North Palm Beach, City Of West Palm Beach, Northwood Community Redevelopment Agency, Riviera Beach Community Redevelopment Agency

70	PBTPA-803	Vision 2050 LRTP	US 1 from Camino Real Rd to Indiantown Rd	561 Plan Transit Corridor: New enhanced transit service with associated multimodal facilities	561 Plan Transit Corridor: New enhanced transit service with associated multimodal facilities	Multiple	Palm Beach MPO Plan	Palm Beach MPO	Commissioner District 7, Commissioner District 1, Commissioner District 2, Commissioner District 4	City Of Boynton Beach, Town Of Juno Beach, Town Of Hypoluxo, Town Of Jupiter, City Of Riviera Beach, City Of Lake Worth Beach, City Of Boca Raton, City Of Delray Beach, Town Of Lake Park, Town Of Lantana, City Of Palm Beach Gardens, Village Of North Palm Beach, City Of West Palm Beach, West Palm Beach Community Redevelopment Agency, Delray Beach Community Redevelopment Agency, Lake Worth Community Redevelopment Agency, Boca Raton Community Redevelopment Agency, Northwood Community Redevelopment Agency, Boynton Beach Community Redevelopment Agency, Riviera Beach Community Redevelopment Agency, Jupiter Community Redevelopment Agency
71	PBTPA-817	Vision 2050 LRTP	US 1 at Silver Beach Rd, Military at Investment Ln, Okeechobee at Quadrille Blvd, Lakeview Ave at Quadrille Blvd	Replace span wire traffic signals with mast arms and steel strain pole span wires and upgrade supporting infrastructure. Upgrade to mast arm signals; enhanced pedestrian signals and detection; upgrade ITS elements and roadway lighting; curb ramp and sidewalk upgrades to meet ADA.	Replace span wire traffic signals with mast arms and steel strain pole span wires and upgrade supporting infrastructure. Upgrade to mast arm signals; enhanced pedestrian signals and detection; upgrade ITS elements and roadway lighting; curb ramp and sidewalk upgrades to meet ADA.	Multiple	Palm Beach MPO Plan	Palm Beach County	Commissioner District 7, Commissioner District 1, Commissioner District 2	City Of Riviera Beach, Town Of Lake Park, City Of West Palm Beach, West Palm Beach Community Redevelopment Agency, Riviera Beach Community Redevelopment Agency, Northern Palm Beach County Improvement District

72	PBTPA-974	Vision 2050 LRTP	Blue Heron Blvd (SR 708) Complete Street from I 95 to ICWW	Complete multi-modal transportation feasibility study to determine need for addition of bike lanes, joint-use paths, pedestrian scale lighting to the corridor from I 95 to the ICWW.			Complete multi-modal transportation feasibility study to determine need for addition of bike lanes, joint-use paths, pedestrian scale lighting to the corridor from I 95 to the ICWW.	Riviera Beach	Palm Beach MPO Plan	Riviera Beach	Commissioner District 7	City Of Riviera Beach, Riviera Beach Community Redevelopment Agency, Northern Palm Beach County Improvement District
73	RB-1	Riviera Beach Broadway Corridor Master Plan	Avenue E and 25th - East Side	The purpose of the Broadway Corridor Master Plan is to study the likely redevelopment pattern of the downtown core as a whole. The plan integrates three main components: the Marina District project, planned infrastructure improvements, and potential redevelopment on properties located outside of the Marina District.	NA	NA	Broadway Corridor Master Plan	Riviera Beach	Municipal Plan	Riviera Beach	Commissioner District 7	City Of Riviera Beach, Riviera Beach Community Redevelopment Agency
74	RB-10	Riviera Beach Broadway Corridor Master Plan	Avenue E and 14th - South East Side	The purpose of the Broadway Corridor Master Plan is to study the likely redevelopment pattern of the downtown core as a whole. The plan integrates three main components: the Marina District project, planned infrastructure improvements, and potential redevelopment on properties located outside of the Marina District.	NA	NA	Broadway Corridor Master Plan	Riviera Beach	Municipal Plan	Riviera Beach	Commissioner District 7	City Of Riviera Beach, Riviera Beach Community Redevelopment Agency
75	RB-11	Riviera Beach Broadway Corridor Master Plan	Broadway and 24th - South West Side	The purpose of the Broadway Corridor Master Plan is to study the likely redevelopment pattern of the downtown core as a whole. The plan integrates three main components: the Marina District project, planned infrastructure improvements, and potential redevelopment on properties located outside of the Marina District.	NA	NA	Broadway Corridor Master Plan	Riviera Beach	Municipal Plan	Riviera Beach	Commissioner District 7	City Of Riviera Beach, Riviera Beach Community Redevelopment Agency

76	RB-12	Riviera Beach Broadway Corridor Master Plan	Broadway and 23rd - South West Side - Model Block	The purpose of the Broadway Corridor Master Plan is to study the likely redevelopment pattern of the downtown core as a whole. The plan integrates three main components: the Marina District project, planned infrastructure improvements, and potential redevelopment on properties located outside of the Marina District.	NA	NA	Broadway Corridor Master Plan	Riviera Beach	Municipal Plan	Riviera Beach	Commissioner District 7	City Of Riviera Beach, Riviera Beach Community Redevelopment Agency
77	RB-13	Riviera Beach Broadway Corridor Master Plan	Broadway and 22nd - North East Side	The purpose of the Broadway Corridor Master Plan is to study the likely redevelopment pattern of the downtown core as a whole. The plan integrates three main components: the Marina District project, planned infrastructure improvements, and potential redevelopment on properties located outside of the Marina District.	NA	NA	Broadway Corridor Master Plan	Riviera Beach	Municipal Plan	Riviera Beach	Commissioner District 7	City Of Riviera Beach, Riviera Beach Community Redevelopment Agency
78	RB-14	Riviera Beach Broadway Corridor Master Plan	Broadway and 21st - South East Side	The purpose of the Broadway Corridor Master Plan is to study the likely redevelopment pattern of the downtown core as a whole. The plan integrates three main components: the Marina District project, planned infrastructure improvements, and potential redevelopment on properties located outside of the Marina District.	NA	NA	Broadway Corridor Master Plan	Riviera Beach	Municipal Plan	Riviera Beach	Commissioner District 7	City Of Riviera Beach, Riviera Beach Community Redevelopment Agency
79	RB-15	Riviera Beach Broadway Corridor Master Plan	Broadway and 20th - North East Side	The purpose of the Broadway Corridor Master Plan is to study the likely redevelopment pattern of the downtown core as a whole. The plan integrates three main components: the	NA	NA	Broadway Corridor Master Plan	Riviera Beach	Municipal Plan	Riviera Beach	Commissioner District 7	City Of Riviera Beach, Riviera Beach Community Redevelopment Agency

				Marina District project, planned infrastructure improvements, and potential redevelopment on properties located outside of the Marina District.								
80	RB-16	Riviera Beach Broadway Corridor Master Plan	Broadway and 20th - South West Side	The purpose of the Broadway Corridor Master Plan is to study the likely redevelopment pattern of the downtown core as a whole. The plan integrates three main components: the Marina District project, planned infrastructure improvements, and potential redevelopment on properties located outside of the Marina District.	NA	NA	Broadway Corridor Master Plan	Riviera Beach	Municipal Plan	Riviera Beach	Commissioner District 7	City Of Riviera Beach, Riviera Beach Community Redevelopment Agency
81	RB-17	Riviera Beach Broadway Corridor Master Plan	Broadway and 17th - South West Side	The purpose of the Broadway Corridor Master Plan is to study the likely redevelopment pattern of the downtown core as a whole. The plan integrates three main components: the Marina District project, planned infrastructure improvements, and potential redevelopment on properties located outside of the Marina District.	NA	NA	Broadway Corridor Master Plan	Riviera Beach	Municipal Plan	Riviera Beach	Commissioner District 7	City Of Riviera Beach, Riviera Beach Community Redevelopment Agency
82	RB-18	Riviera Beach Broadway Corridor Master Plan	Avenue E and 15th - East SidE	The purpose of the Broadway Corridor Master Plan is to study the likely redevelopment pattern of the downtown core as a whole. The plan integrates three main components: the Marina District project, planned infrastructure improvements, and potential redevelopment on properties located outside of the Marina District.	NA	NA	Broadway Corridor Master Plan	Riviera Beach	Municipal Plan	Riviera Beach	Commissioner District 7	City Of Riviera Beach, Riviera Beach Community Redevelopment Agency

83	RB-2	Riviera Beach Broadway Corridor Master Plan	Avenue E and 24th - East Side	The purpose of the Broadway Corridor Master Plan is to study the likely redevelopment pattern of the downtown core as a whole. The plan integrates three main components: the Marina District project, planned infrastructure improvements, and potential redevelopment on properties located outside of the Marina District.	NA	NA	Broadway Corridor Master Plan	Riviera Beach	Municipal Plan	Riviera Beach	Commissioner District 7	City Of Riviera Beach, Riviera Beach Community Redevelopment Agency
84	RB-21	Riviera Beach Parks Master Plan	A1A/Broadway Ave	Multi-use path			Multi-use path	Riviera Beach	Municipal Plan	Riviera Beach	Commissioner District 7, Commissioner District 1	City Of Riviera Beach, Village Of North Palm Beach, City Of West Palm Beach, Northwood Community Redevelopment Agency, Riviera Beach Community Redevelopment Agency
85	RB-23	Riviera Beach Pavement Evaluation	Avenue E	Pavement maintenance	Blue Heron	Silver Beach	Pavement maintenance	Riviera Beach	Municipal Plan	Riviera Beach	Commissioner District 7	City Of Riviera Beach, Town Of Lake Park, Riviera Beach Community Redevelopment Agency
86	RB-24	Riviera Beach Pavement Evaluation	Avenue F	Pavement maintenance	Blue Heron	Silver Beach	Pavement maintenance	Riviera Beach	Municipal Plan	Riviera Beach	Commissioner District 7	City Of Riviera Beach, Town Of Lake Park, Riviera Beach Community Redevelopment Agency
87	RB-25	Riviera Beach Pavement Evaluation	36th and 37th St	Pavement maintenance	Broadway	Avenue H	Pavement maintenance	Riviera Beach	Municipal Plan	Riviera Beach	Commissioner District 7	City Of Riviera Beach, Riviera Beach Community Redevelopment Agency
88	RB-26	Riviera Beach Pavement Evaluation	27th and 28th St	Pavement maintenance	Broadway	Avenue H	Pavement maintenance	Riviera Beach	Municipal Plan	Riviera Beach	Commissioner District 7	City Of Riviera Beach, Riviera Beach Community Redevelopment Agency
89	RB-27	Riviera Beach Pavement Evaluation	Avenue H E & W	Pavement maintenance	Blue Heron	13th St	Pavement maintenance	Riviera Beach	Municipal Plan	Riviera Beach	Commissioner District 7	City Of Riviera Beach, Riviera Beach Community Redevelopment Agency
90	RB-28	Riviera Beach Pavement Evaluation	Avenue F	Pavement maintenance	Blue Heron	13th St	Pavement maintenance	Riviera Beach	Municipal Plan	Riviera Beach	Commissioner District 7	City Of Riviera Beach, Riviera Beach Community Redevelopment Agency
91	RB-29	Riviera Beach Pavement Evaluation	Avenue E	Pavement maintenance	Blue Heron	10th St	Pavement maintenance	Riviera Beach	Municipal Plan	Riviera Beach	Commissioner District 7	City Of Riviera Beach, Riviera Beach

												Community Redevelopment Agency
92	RB-3	Riviera Beach Broadway Corridor Master Plan	Avenue E and 22nd and 23rd - East Side - Model Block	The purpose of the Broadway Corridor Master Plan is to study the likely redevelopment pattern of the downtown core as a whole. The plan integrates three main components: the Marina District project, planned infrastructure improvements, and potential redevelopment on properties located outside of the Marina District.	NA	NA	Broadway Corridor Master Plan	Riviera Beach	Municipal Plan	Riviera Beach	Commissioner District 7	City Of Riviera Beach, Riviera Beach Community Redevelopment Agency
93	RB-30	Riviera Beach Pavement Evaluation	20th St	Pavement maintenance	Broadway	Avenue H	Pavement maintenance	Riviera Beach	Municipal Plan	Riviera Beach	Commissioner District 7	City Of Riviera Beach, Riviera Beach Community Redevelopment Agency
94	RB-31	Riviera Beach Pavement Evaluation	15th & 16th St	Pavement maintenance	Broadway	Avenue H	Pavement maintenance	Riviera Beach	Municipal Plan	Riviera Beach	Commissioner District 7	City Of Riviera Beach, Riviera Beach Community Redevelopment Agency
95	RB-32	Riviera Beach Pavement Evaluation	Lake Dr	Pavement maintenance	Riviera Beach boundary	End of Lake Dr	Pavement maintenance	Riviera Beach	Municipal Plan	Riviera Beach	Commissioner District 1	Town Of Palm Beach Shores, City Of Riviera Beach, Riviera Beach Community Redevelopment Agency
96	RB-33	Riviera Beach Pavement Evaluation	Park Ave	Pavement maintenance	Riviera Beach boundary	Sugar Sands Blvd	Pavement maintenance	Riviera Beach	Municipal Plan	Riviera Beach	Commissioner District 1	City Of Riviera Beach, Riviera Beach Community Redevelopment Agency
97	RB-4	Riviera Beach Broadway Corridor Master Plan	Avenue E and 20th - East Side	The purpose of the Broadway Corridor Master Plan is to study the likely redevelopment pattern of the downtown core as a whole. The plan integrates three main components: the Marina District project, planned infrastructure improvements, and potential redevelopment on properties located outside of the Marina District.	NA	NA	Broadway Corridor Master Plan	Riviera Beach	Municipal Plan	Riviera Beach	Commissioner District 7	City Of Riviera Beach, Riviera Beach Community Redevelopment Agency

98	RB-5	Riviera Beach Broadway Corridor Master Plan	Avenue E and 19th - 20th - East Side	The purpose of the Broadway Corridor Master Plan is to study the likely redevelopment pattern of the downtown core as a whole. The plan integrates three main components: the Marina District project, planned infrastructure improvements, and potential redevelopment on properties located outside of the Marina District.	NA	NA	Broadway Corridor Master Plan	Riviera Beach	Municipal Plan	Riviera Beach	Commissioner District 7	City Of Riviera Beach, Riviera Beach Community Redevelopment Agency
99	RB-6	Riviera Beach Broadway Corridor Master Plan	Avenue E and 19th - South East Sid	The purpose of the Broadway Corridor Master Plan is to study the likely redevelopment pattern of the downtown core as a whole. The plan integrates three main components: the Marina District project, planned infrastructure improvements, and potential redevelopment on properties located outside of the Marina District.	NA	NA	Broadway Corridor Master Plan	Riviera Beach	Municipal Plan	Riviera Beach	Commissioner District 7	City Of Riviera Beach, Riviera Beach Community Redevelopment Agency
100	RB-7	Riviera Beach Broadway Corridor Master Plan	Avenue E and 17th - South East Sid	The purpose of the Broadway Corridor Master Plan is to study the likely redevelopment pattern of the downtown core as a whole. The plan integrates three main components: the Marina District project, planned infrastructure improvements, and potential redevelopment on properties located outside of the Marina District.	NA	NA	Broadway Corridor Master Plan	Riviera Beach	Municipal Plan	Riviera Beach	Commissioner District 7	City Of Riviera Beach, Riviera Beach Community Redevelopment Agency
101	RB-8	Riviera Beach Broadway Corridor Master Plan	Avenue E and 16th - East Side	The purpose of the Broadway Corridor Master Plan is to study the likely redevelopment pattern of the downtown core as a whole. The plan integrates three main components: the	NA	NA	Broadway Corridor Master Plan	Riviera Beach	Municipal Plan	Riviera Beach	Commissioner District 7	City Of Riviera Beach, Riviera Beach Community Redevelopment Agency

				Marina District project, planned infrastructure improvements, and potential redevelopment on properties located outside of the Marina District.								
102	RB-34	Riviera Beach Planned Projects	President Barack Obama Corridor	Improved safety infrastructure for transit and multimodal users	Royal Palm Memorial Gardens	Silver Beach Rd	Improved safety infrastructure for transit and multimodal users	Riviera Beach	Municipal Plan	Riviera Beach	Commissioner District 7	City of Riviera Beach, Riviera Beach Community Redevelopment Agency

West Palm Beach CRA

Line Number	Project ID	Plan	Name	Project Description	From	To	Type	Municipality	Source	Sponsor	Commissioner District	Governing Body
1	PBC-20	Palm Beach County TIM	WESTGATE AVE	Future Road			Future Road	Palm Beach County	Palm Beach County TIM	Palm Beach County	Commissioner District 2	City Of West Palm Beach, West Palm Beach Community Redevelopment Agency
2	PBIA-1	PBIADowntown West Palm Beach Grade-Separated Autonomous Connector (APM)	TriRail Connection	Proposed grade-separated automated people mover system connecting Palm Beach International Airport (PBIA) to Downtown West Palm Beach via an elevated, dedicated guideway using autonomous vehicle technology			Proposed grade-separated automated people mover system connecting Palm Beach International Airport (PBIA) to Downtown West Palm Beach via an elevated, dedicated guideway using autonomous vehicle technology		Local	PBC / PBIA	Commissioner District 7, Commissioner District 2	City Of West Palm Beach, West Palm Beach Community Redevelopment Agency
3	PBIA-16	PBIADowntown West Palm Beach Grade-Separated Autonomous Connector (APM)	Untitled path	Proposed grade-separated automated people mover system connecting Palm Beach International Airport (PBIA) to Downtown West Palm Beach via an elevated, dedicated guideway using autonomous vehicle technology			Proposed grade-separated automated people mover system connecting Palm Beach International Airport (PBIA) to Downtown West Palm Beach via an elevated, dedicated guideway using autonomous vehicle technology		Local	PBC / PBIA	Commissioner District 7	City Of West Palm Beach, West Palm Beach Community Redevelopment Agency, Northern Palm Beach County Improvement District
4	PBIA-2	PBIADowntown West Palm Beach Grade-Separated Autonomous Connector (APM)	Downtown	Proposed grade-separated automated people mover system connecting Palm Beach International Airport (PBIA) to Downtown West Palm Beach via an elevated, dedicated guideway using autonomous vehicle technology			Proposed grade-separated automated people mover system connecting Palm Beach International Airport (PBIA) to Downtown West Palm Beach via an elevated, dedicated guideway using autonomous vehicle technology		Local	PBC / PBIA	Commissioner District 7, Commissioner District 2	City Of West Palm Beach, West Palm Beach Community Redevelopment Agency
5	PBIA-3	PBIADowntown West Palm Beach Grade-Separated Autonomous Connector (APM)	Okeechobee	Proposed grade-separated automated people mover system connecting Palm Beach International Airport (PBIA) to Downtown West Palm Beach via an elevated, dedicated guideway using autonomous vehicle technology			Proposed grade-separated automated people mover system connecting Palm Beach International Airport (PBIA) to Downtown West Palm Beach via an elevated, dedicated guideway using autonomous vehicle technology		Local	PBC / PBIA	Commissioner District 7, Commissioner District 6, Commissioner District 2	City Of West Palm Beach, Village Of Royal Palm Beach, West Palm Beach Community Redevelopment Agency, Westgate/Belvedere Community Redevelopment Agency, Lake Worth Drainage District, Northern Palm Beach County Improvement District

6	PBIA-69	PBIADowntown West Palm Beach Grade-Separated Autonomous Connector (APM)	WPB Tent Site	Proposed grade-separated automated people mover system connecting Palm Beach International Airport (PBIA) to Downtown West Palm Beach via an elevated, dedicated guideway using autonomous vehicle technology	Proposed grade-separated automated people mover system connecting Palm Beach International Airport (PBIA) to Downtown West Palm Beach via an elevated, dedicated guideway using autonomous vehicle technology	Local	PBC / PBIA	Commissioner District 2	City Of West Palm Beach, West Palm Beach Community Redevelopment Agency
7	PBIA-7	PBIADowntown West Palm Beach Grade-Separated Autonomous Connector (APM)	APM South	Proposed grade-separated automated people mover system connecting Palm Beach International Airport (PBIA) to Downtown West Palm Beach via an elevated, dedicated guideway using autonomous vehicle technology	Proposed grade-separated automated people mover system connecting Palm Beach International Airport (PBIA) to Downtown West Palm Beach via an elevated, dedicated guideway using autonomous vehicle technology	Local	PBC / PBIA	Commissioner District 7, Commissioner District 2, Commissioner District 4	City Of Boynton Beach, Town Of Hypoluxo, City Of Lake Worth Beach, City Of Boca Raton, City Of Delray Beach, Town Of Lantana, City Of West Palm Beach, West Palm Beach Community Redevelopment Agency, Delray Beach Community Redevelopment Agency, Lake Worth Community Redevelopment Agency, Boca Raton Community Redevelopment Agency, Boynton Beach Community Redevelopment Agency
8	PBIA-70	PBIADowntown West Palm Beach Grade-Separated Autonomous Connector (APM)	Station - Convention Center	Proposed grade-separated automated people mover system connecting Palm Beach International Airport (PBIA) to Downtown West Palm Beach via an elevated, dedicated guideway using autonomous vehicle technology	Proposed grade-separated automated people mover system connecting Palm Beach International Airport (PBIA) to Downtown West Palm Beach via an elevated, dedicated guideway using autonomous vehicle technology	Local	PBC / PBIA	Commissioner District 2	City Of West Palm Beach, West Palm Beach Community Redevelopment Agency
9	PBIA-71	PBIADowntown West Palm Beach Grade-Separated Autonomous Connector (APM)	Station -Marriott	Proposed grade-separated automated people mover system connecting Palm Beach International Airport (PBIA) to Downtown West Palm Beach via an elevated, dedicated guideway using autonomous vehicle technology	Proposed grade-separated automated people mover system connecting Palm Beach International Airport (PBIA) to Downtown West Palm Beach via an elevated, dedicated guideway using autonomous vehicle technology	Local	PBC / PBIA	Commissioner District 2	City Of West Palm Beach, West Palm Beach Community Redevelopment Agency

10	PBIA-72	PBIADowntown West Palm Beach Grade-Separated Autonomous Connector (APM)	Station - CityPlace	Proposed grade-separated automated people mover system connecting Palm Beach International Airport (PBIA) to Downtown West Palm Beach via an elevated, dedicated guideway using autonomous vehicle technology	Proposed grade-separated automated people mover system connecting Palm Beach International Airport (PBIA) to Downtown West Palm Beach via an elevated, dedicated guideway using autonomous vehicle technology	Local	PBC / PBIA	Commissioner District 2	City Of West Palm Beach, West Palm Beach Community Redevelopment Agency
11	PBIA-73	PBIADowntown West Palm Beach Grade-Separated Autonomous Connector (APM)	Station - Seaboard	Proposed grade-separated automated people mover system connecting Palm Beach International Airport (PBIA) to Downtown West Palm Beach via an elevated, dedicated guideway using autonomous vehicle technology	Proposed grade-separated automated people mover system connecting Palm Beach International Airport (PBIA) to Downtown West Palm Beach via an elevated, dedicated guideway using autonomous vehicle technology	Local	PBC / PBIA	Commissioner District 2	City Of West Palm Beach, West Palm Beach Community Redevelopment Agency
12	PBIA-74	PBIADowntown West Palm Beach Grade-Separated Autonomous Connector (APM)	Station - Brightline	Proposed grade-separated automated people mover system connecting Palm Beach International Airport (PBIA) to Downtown West Palm Beach via an elevated, dedicated guideway using autonomous vehicle technology	Proposed grade-separated automated people mover system connecting Palm Beach International Airport (PBIA) to Downtown West Palm Beach via an elevated, dedicated guideway using autonomous vehicle technology	Local	PBC / PBIA	Commissioner District 2	City Of West Palm Beach, West Palm Beach Community Redevelopment Agency
13	PBIA-76	PBIADowntown West Palm Beach Grade-Separated Autonomous Connector (APM)	Historic NW Neighborhood	Proposed grade-separated automated people mover system connecting Palm Beach International Airport (PBIA) to Downtown West Palm Beach via an elevated, dedicated guideway using autonomous vehicle technology	Proposed grade-separated automated people mover system connecting Palm Beach International Airport (PBIA) to Downtown West Palm Beach via an elevated, dedicated guideway using autonomous vehicle technology	Local	PBC / PBIA	Commissioner District 7, Commissioner District 2	City Of West Palm Beach, West Palm Beach Community Redevelopment Agency
14	PBIA-77	PBIADowntown West Palm Beach Grade-Separated Autonomous Connector (APM)	Station - Court House	Proposed grade-separated automated people mover system connecting Palm Beach International Airport (PBIA) to Downtown West Palm Beach via an elevated, dedicated guideway using	Proposed grade-separated automated people mover system connecting Palm Beach International Airport (PBIA) to Downtown West Palm Beach via an elevated, dedicated guideway	Local	PBC / PBIA	Commissioner District 7	City Of West Palm Beach, West Palm Beach Community Redevelopment Agency

				autonomous vehicle technology	using autonomous vehicle technology					
15	PBIA-78	PBIADowntown West Palm Beach Grade-Separated Autonomous Connector (APM)	Station - NoRa	Proposed grade-separated automated people mover system connecting Palm Beach International Airport (PBIA) to Downtown West Palm Beach via an elevated, dedicated guideway using autonomous vehicle technology	Proposed grade-separated automated people mover system connecting Palm Beach International Airport (PBIA) to Downtown West Palm Beach via an elevated, dedicated guideway using autonomous vehicle technology	Local	PBC / PBIA	Commissioner District 7	City Of West Palm Beach, West Palm Beach Community Redevelopment Agency
16	PBIA-8	PBIADowntown West Palm Beach Grade-Separated Autonomous Connector (APM)	APM North	Proposed grade-separated automated people mover system connecting Palm Beach International Airport (PBIA) to Downtown West Palm Beach via an elevated, dedicated guideway using autonomous vehicle technology	Proposed grade-separated automated people mover system connecting Palm Beach International Airport (PBIA) to Downtown West Palm Beach via an elevated, dedicated guideway using autonomous vehicle technology	Local	PBC / PBIA	Commissioner District 7, Commissioner District 1	Town Of Juno Beach, Town Of Jupiter, City Of Riviera Beach, Town Of Lake Park, City Of Palm Beach Gardens, Village Of Tequesta, Village Of North Palm Beach, City Of West Palm Beach, West Palm Beach Community Redevelopment Agency, Northwood Community Redevelopment Agency, Riviera Beach Community Redevelopment Agency, Jupiter Community Redevelopment Agency
17	PBIA-80	PBIADowntown West Palm Beach Grade-Separated Autonomous Connector (APM)	Good Samaritan	Proposed grade-separated automated people mover system connecting Palm Beach International Airport (PBIA) to Downtown West Palm Beach via an elevated, dedicated guideway using autonomous vehicle technology	Proposed grade-separated automated people mover system connecting Palm Beach International Airport (PBIA) to Downtown West Palm Beach via an elevated, dedicated guideway using autonomous vehicle technology	Local	PBC / PBIA	Commissioner District 7	City Of West Palm Beach, West Palm Beach Community Redevelopment Agency
18	PBIA-81	PBIADowntown West Palm Beach Grade-Separated Autonomous Connector (APM)	Tamarind	Proposed grade-separated automated people mover system connecting Palm Beach International Airport (PBIA) to Downtown West Palm Beach via an elevated, dedicated guideway using	Proposed grade-separated automated people mover system connecting Palm Beach International Airport (PBIA) to Downtown West Palm Beach via an elevated, dedicated guideway	Local	PBC / PBIA	Commissioner District 7	City Of West Palm Beach, West Palm Beach Community Redevelopment Agency

				autonomous vehicle technology			using autonomous vehicle technology					
19	PBTPA-1	Okeechobee Blvd & SR 7 Multimodal Corridor Study	Multimodal Corridor Study	The study corridor passes through parts of Palm Beach County, the Village of Wellington, the Village of Royal Palm Beach, and the City of West Palm Beach. The region has several north/south transit lines, but a rapid and reliable east/west line to connect communities to regional transit systems like Tri-Rail and Brightline is needed.	the Mall at Wellington Green	Rosemary Ave	Multimodal Corridor Study	NA	Palm Beach MPO Plan	Palm Beach MPO	Commissioner District 7, Commissioner District 6, Commissioner District 2	Village Of Wellington, City Of West Palm Beach, Village Of Royal Palm Beach, West Palm Beach Community Redevelopment Agency, Westgate/Belvedere Community Redevelopment Agency, Lake Worth Drainage District, Northern Palm Beach County Improvement District
20	PBTPA-1003	Vision 2050 LRTP	SUN Trail North-South along Atlantic Coast	Completion of the SUN Trail and East Coast Greenway, generally along the US1 or A1A corridor, from Broward County to Martin County.			Completion of the SUN Trail and East Coast Greenway, generally along the US1 or A1A corridor, from Broward County to Martin County.	Multiple	Palm Beach MPO Plan	Palm Beach MPO	Commissioner District 7, Commissioner District 1, Commissioner District 2, Commissioner District 4	Town Of Manalapan, City Of Boynton Beach, Town Of Juno Beach, Town Of Highland Beach, Town Of Ocean Ridge, Town Of Briny Breezes, Town Of Jupiter, City Of Riviera Beach, Town Of Gulf Stream, City Of Lake Worth Beach, City Of Boca Raton, City Of Delray Beach, Town Of Lantana, City Of Palm Beach Gardens, Village Of Tequesta, Village Of North Palm Beach, City Of West Palm Beach, West Palm Beach Community Redevelopment Agency, Delray Beach Community Redevelopment Agency, Lake Worth Community Redevelopment Agency, Northwood Community Redevelopment Agency, Riviera Beach Community Redevelopment Agency, Jupiter Community Redevelopment Agency
21	PBTPA-1021	Vision 2050 LRTP	SR 805/SR 5 (Dixie Hwy)	Jurisdiction: West Palm Beach. Project Bounds: Albemarle Rd - SR 704 (Okeechobee Blvd). Description: .			Jurisdiction: West Palm Beach. Project Bounds: Albemarle Rd - SR 704 (Okeechobee Blvd). Description: .	West Palm Beach	Palm Beach MPO Plan	Palm Beach MPO	Commissioner District 2	City Of West Palm Beach, West Palm Beach Community Redevelopment Agency

22	PBTPA-1028	Vision 2050 LRTP	SR 5 (US 1)	Jurisdiction: West Palm Beach. Project Bounds: Quadrille Blvd - 25 St. Description: .	Jurisdiction: West Palm Beach. Project Bounds: Quadrille Blvd - 25 St. Description: .	West Palm Beach	Palm Beach MPO Plan	Palm Beach MPO	Commissioner District 7	City Of West Palm Beach, West Palm Beach Community Redevelopment Agency, Northwood Community Redevelopment Agency
23	PBTPA-1034	Vision 2050 LRTP	Parker Ave.	Jurisdiction: West Palm Beach. Project Bounds: Southern Blvd - Okeechobee Blvd. Description: .	Jurisdiction: West Palm Beach. Project Bounds: Southern Blvd - Okeechobee Blvd. Description: .	West Palm Beach	Palm Beach MPO Plan	Palm Beach MPO	Commissioner District 2, Commissioner District 3	City Of West Palm Beach, West Palm Beach Community Redevelopment Agency
24	PBTPA-1038	Vision 2050 LRTP	Australian Avenue	Jurisdiction: West Palm Beach. Project Bounds: 7th Street to Banyan Boulevard. Description: Complete Streets / County Opportunities .	Jurisdiction: West Palm Beach. Project Bounds: 7th Street to Banyan Boulevard. Description: Complete Streets / County Opportunities .	West Palm Beach	Palm Beach MPO Plan	Palm Beach MPO	Commissioner District 7, Commissioner District 2	City Of West Palm Beach, West Palm Beach Community Redevelopment Agency
25	PBTPA-1085	Vision 2050 LRTP	Parker Avenue	Jurisdiction: West Palm Beach. Project Bounds: Okeechobee Boulevard to Park Place. Description: Complete Streets / Local.	Jurisdiction: West Palm Beach. Project Bounds: Okeechobee Boulevard to Park Place. Description: Complete Streets / Local.		Palm Beach MPO Plan	Palm Beach MPO	Commissioner District 2	City Of West Palm Beach, West Palm Beach Community Redevelopment Agency
26	PBTPA-1100	Vision 2050 LRTP	Okeechobee Gateway from West of Australian Ave to the ICWW	Review of transportation needs and opportunities along Okeechobee Blvd from west of Australian Ave to the ICWW.	Review of transportation needs and opportunities along Okeechobee Blvd from west of Australian Ave to the ICWW.		Palm Beach MPO Plan	Palm Beach MPO	Commissioner District 7, Commissioner District 2	City Of West Palm Beach, West Palm Beach Community Redevelopment Agency
27	PBTPA-1226	Vision 2050 LRTP	Tri-Rail West Palm Beach Station - Electric Vehicle Charging	Electric Vehicle Charging Stations	Electric Vehicle Charging Stations		Palm Beach MPO Plan	SFRTA	Commissioner District 2	City Of West Palm Beach, West Palm Beach Community Redevelopment Agency
28	PBTPA-1231	Vision 2050 LRTP	PalmTran - Route x999x - Express Bus from Westlake to WPB via Northlake Blvd		PalmTran - Route x999x - Express Bus from Westlake to WPB via Northlake Blvd		Palm Beach MPO Plan	PalmTran	Commissioner District 7, Commissioner District 6, Commissioner District 1, Commissioner District 2	City Of Riviera Beach, City Of Palm Beach Gardens, City Of Westlake, City Of West Palm Beach, West Palm Beach Community Redevelopment Agency, Indian Trail Improvement District, Northern Palm Beach County Improvement District

29	PBTPA-1232	Vision 2050 LRTP	PalmTran - Route x999x - Express Bus from Westlake to WPB via Okeechobee Blvd		PalmTran - Route x999x - Express Bus from Westlake to WPB via Okeechobee Blvd	Palm Beach MPO Plan	PalmTran	Commissioner District 7, Commissioner District 6, Commissioner District 2	Town Of Loxahatchee Groves, City Of Westlake, City Of West Palm Beach, Village Of Royal Palm Beach, West Palm Beach Community Redevelopment Agency, Westgate/Belvedere Community Redevelopment Agency, Indian Trail Improvement District, Lake Worth Drainage District, Loxahatchee Groves Water Control District, Northern Palm Beach County Improvement District
30	PBTPA-1233	Vision 2050 LRTP	PalmTran - Route x999x - Express Bus from Belle Glade to WPB via SR 80			Palm Beach MPO Plan	PalmTran	Commissioner District 7, Commissioner District 6, Commissioner District 2	City Of Belle Glade, Village Of Wellington, City Of West Palm Beach, Village Of Royal Palm Beach, Belle Glade Community Redevelopment Agency, West Palm Beach Community Redevelopment Agency, Highland Glades Drainage District, Indian Trail Improvement District, Lake Worth Drainage District, Loxahatchee Groves Water Control District, Northern Palm Beach County Improvement District, South Florida Conservancy District
31	PBTPA-1235	Vision 2050 LRTP	Clear Lake Path Extension from current boardwalk to Banyan Blvd	Sponsor Clarification Requested	Sponsor Clarification Requested	Palm Beach MPO Plan	West Palm Beach	Commissioner District 7	City Of West Palm Beach, West Palm Beach Community Redevelopment Agency
32	PBTPA-1252	Vision 2050 LRTP	Australian Ave lane addition from Banyan Blvd to 25th St	Widen 4L to 6L	Widen 4L to 6L	Palm Beach MPO Plan	Palm Beach County	Commissioner District 7, Commissioner District 2	City Of West Palm Beach, West Palm Beach Community Redevelopment Agency
33	PBTPA-1266	Vision 2050 LRTP	Palm Beach Lakes Blvd from Australian Ave to Tamarind Ave lane addition	Widen 5L to 6L	Widen 5L to 6L	Palm Beach MPO Plan	Palm Beach County	Commissioner District 7	City Of West Palm Beach, West Palm Beach Community Redevelopment Agency

34	PBTPA-1348	Vision 2050 LRTP	Australian Ave lane addition from Mercer Ave to Okeechobee Blvd	Widening of Australian Ave to provide an additional southbound through lane. Redesign of the existing eastbound Okeechobee Blvd to SB Australian Ave entrance ramp to extend the available merge distance on Australian Ave. south of Mercer Drive.	Widening of Australian Ave to provide an additional southbound through lane. Redesign of the existing eastbound Okeechobee Blvd to SB Australian Ave entrance ramp to extend the available merge distance on Australian Ave. south of Mercer Drive.	Palm Beach MPO Plan	Palm Beach County	Commissioner District 7, Commissioner District 2	City Of West Palm Beach, West Palm Beach Community Redevelopment Agency
35	PBTPA-1395	Vision 2050 LRTP	Douglas Ave one way to two way conversion from 2nd St to 10th St	One-way to two-way converstion with streetscape improvements, preserve on-street parking where possible	One-way to two-way converstion with streetscape improvements, preserve on-street parking where possible	Palm Beach MPO Plan	West Palm Beach	Commissioner District 7	City Of West Palm Beach, West Palm Beach Community Redevelopment Agency
36	PBTPA-1396	Vision 2050 LRTP	N Sapodilla Ave one way to two way conversion from 2nd Street to 10th Street	One-way to two-way converstion with streetscape improvements, preserve on-street parking where possible	One-way to two-way converstion with streetscape improvements, preserve on-street parking where possible	Palm Beach MPO Plan	West Palm Beach	Commissioner District 7	City Of West Palm Beach, West Palm Beach Community Redevelopment Agency
37	PBTPA-1397	Vision 2050 LRTP	S Sapodilla Ave from Okeechobee Blvd to Banyon Blvd Shared Street	Shared street with focus on people walking and biking; bike boulevard treatments including wayfinding and traffic calming	Shared street with focus on people walking and biking; bike boulevard treatments including wayfinding and traffic calming	Palm Beach MPO Plan	West Palm Beach	Commissioner District 2	City Of West Palm Beach, West Palm Beach Community Redevelopment Agency
38	PBTPA-1398	Vision 2050 LRTP	Flagler Dr Complete Street from Banyan Blvd to Okeechobee Blvd	Further study required; coordinate with shore to core project; short-term - convert one side of median to public space for people walking and biking; long-term - re-design flagler by preserving one travel lane in each direction with genous public spaces and dedicated bikeway, consider shared street design	Further study required; coordinate with shore to core project; short-term - convert one side of median to public space for people walking and biking; long-term - re-design flagler by preserving one travel lane in each direction with genous public spaces and dedicated bikeway, consider shared street design	Palm Beach MPO Plan	West Palm Beach	Commissioner District 7	City Of West Palm Beach, West Palm Beach Community Redevelopment Agency
39	PBTPA-1399	Vision 2050 LRTP	Flagler Dr from Okeechobee Blvd to Avila Rd Lane Elimination	Further study required; convert outside northbound travel lane to a two-way separated bikeway; enhance street	Further study required; convert outside northbound travel lane to a two-way separated bikeway; enhance street with streetcape	Palm Beach MPO Plan	West Palm Beach	Commissioner District 7, Commissioner District 2	City Of West Palm Beach, West Palm Beach Community Redevelopment Agency

				with streetcape and shade improvements	and shade improvements				
40	PBTPA-1400	Vision 2050 LRTP	Flagler Dr from Banyan Blvd to Palm Beach Lakes Dr Lane Elimination	Further study required; convert outside northbound travel lane to a two-way separated bikeway; enhance street with streetcape and shade improvements	Further study required; convert outside northbound travel lane to a two-way separated bikeway; enhance street with streetcape and shade improvements	Palm Beach MPO Plan	West Palm Beach	Commissioner District 7	City Of West Palm Beach, West Palm Beach Community Redevelopment Agency
41	PBTPA-1402	Vision 2050 LRTP	Flagler Dr from 23rd Street to Palm Beach Lakes Blvd Lane Elimination	Further study required; convert outside northbound travel lane to a two-way separated bikeway; enhance street with streetcape and shade improvements	Further study required; convert outside northbound travel lane to a two-way separated bikeway; enhance street with streetcape and shade improvements	Palm Beach MPO Plan	West Palm Beach	Commissioner District 7	City Of West Palm Beach, West Palm Beach Community Redevelopment Agency, Northwood Community Redevelopment Agency
42	PBTPA-1403	Vision 2050 LRTP	Iris Street pedestrian improvements	Further study required; balance access to Kravis Center with needs for on-street parking and enhanced space for people walking	Further study required; balance access to Kravis Center with needs for on-street parking and enhanced space for people walking	Palm Beach MPO Plan	West Palm Beach	Commissioner District 2	City Of West Palm Beach, West Palm Beach Community Redevelopment Agency
43	PBTPA-1411	Vision 2050 LRTP	Lake Ave from N Street to Park Place Bike Boulevard	Repave, install bike blvd markings and high emphasis crosswalks	Repave, install bike blvd markings and high emphasis crosswalks	Palm Beach MPO Plan	West Palm Beach	Commissioner District 2	City Of West Palm Beach, West Palm Beach Community Redevelopment Agency
44	PBTPA-1413	Vision 2050 LRTP	N Street from Florida Ave to Alabama Ave Bike Blvd	Repave, Bike Blvd markings and high emphasis crosswalks	Repave, Bike Blvd markings and high emphasis crosswalks	Palm Beach MPO Plan	West Palm Beach	Commissioner District 2	City Of West Palm Beach, West Palm Beach Community Redevelopment Agency
45	PBTPA-1424	Vision 2050 LRTP	10th St @ Dixie Hwy Traffic Signal	Construct new traffic signal to encourage drivers to use 10th street to make left turn on DIxie	Construct new traffic signal to encourage drivers to use 10th street to make left turn on DIxie	Palm Beach MPO Plan	West Palm Beach	Commissioner District 7	City Of West Palm Beach, West Palm Beach Community Redevelopment Agency
46	PBTPA-1496	Vision 2050 LRTP	Datura Street from Tamarind Avenue to Quadrille Plaza Drive Complete Streets	Complete Street project to include improvements to the following infrastructures: roadway, landscaping, sidewalk, bike lanes, improve livability and safety through traffic calming implementation. In addition, this project will look to improve resiliency through stormwater management and various	Complete Street project to include improvements to the following infrastructures: roadway, landscaping, sidewalk, bike lanes, improve livability and safety through traffic calming implementation. In addition, this project will look to improve resiliency through	Palm Beach MPO Plan	West Palm Beach	Commissioner District 2	City Of West Palm Beach, West Palm Beach Community Redevelopment Agency

				upgrade of existing utilities.	stormwater management and various upgrade of existing utilities.				
47	PBTPA-1497	Vision 2050 LRTP	SR 704 (Okeechobee Blvd) Access Management at Mariott Hotel	Eliminate left turn lane to increase safety for pedestrians by eliminating conflicts and decreasing width of the roadway	Eliminate left turn lane to increase safety for pedestrians by eliminating conflicts and decreasing width of the roadway	Palm Beach MPO Plan	West Palm Beach	Commissioner District 2	City Of West Palm Beach, West Palm Beach Community Redevelopment Agency
48	PBTPA-1534	Vision 2050 LRTP	PalmTran - Route 95x- Add 60 minute daily service	Add 60 minute daily service to route 95x between Port St. Lucie and ITC, Additional Vehicles Needed = -, Source = Palm Tran	Add 60 minute daily service to route 95x between Port St. Lucie and ITC, Additional Vehicles Needed = -, Source = Palm Tran	Palm Beach MPO Plan	PalmTran	Commissioner District 7, Commissioner District 1, Commissioner District 2	Town Of Jupiter, City Of Riviera Beach, City Of Palm Beach Gardens, City Of West Palm Beach, West Palm Beach Community Redevelopment Agency, Northern Palm Beach County Improvement District, South Indian River Water Control District
49	PBTPA-1535	Vision 2050 LRTP	West Palm Beach Traffic Signal Improvements at Various Location	Provide and install new traffic signal light and necessary components at the following intersections: Dixie Hwy & Clematis Ave, Clematis Ave & Olive Ave, Clematis Ave & Quadrille Blvd, Banyan Blvd & Quadrille Blvd, Banyan Blvd & Dixie Hwy, Banyan Blvd & Tamarind Ave, Banyan Blvd & Olive Ave. Upgrade ADA and relocate/improve existing underground and/or existing overhead utilities.	Provide and install new traffic signal light and necessary components at the following intersections: Dixie Hwy & Clematis Ave, Clematis Ave & Olive Ave, Clematis Ave & Quadrille Blvd, Banyan Blvd & Quadrille Blvd, Banyan Blvd & Dixie Hwy, Banyan Blvd & Tamarind Ave, Banyan Blvd & Olive Ave. Upgrade ADA and relocate/improve existing underground and/or existing overhead utilities.	Palm Beach MPO Plan	West Palm Beach	Commissioner District 7, Commissioner District 2	City Of West Palm Beach, West Palm Beach Community Redevelopment Agency
50	PBTPA-1536	Vision 2050 LRTP	Alabama Avenue Bike Blvd	Repave, install bike blvd markings and high emphasis crosswalks	Repave, install bike blvd markings and high emphasis crosswalks	Palm Beach MPO Plan	West Palm Beach	Commissioner District 2	City Of West Palm Beach, West Palm Beach Community Redevelopment Agency
51	PBTPA-1539	Vision 2050 LRTP	North Flagler Drive Complete Streets (Phase II)	Complete Street project focused on providing enhanced bicycle and pedestrian facilities, to offer safer, efficient and affordable modes of transportation for work and recreation purposes.	Complete Street project focused on providing enhanced bicycle and pedestrian facilities, to offer safer, efficient and affordable modes of transportation for work	Palm Beach MPO Plan	West Palm Beach	Commissioner District 7	City Of West Palm Beach, West Palm Beach Community Redevelopment Agency, Northwood Community Redevelopment Agency, Riviera Beach

						and recreation purposes.					Community Redevelopment Agency
52	PBTPA-1602	Vision 2050 LRTP	Railroad Ave to Quadrille Connection	Study required to increase connectivity and Capacity for all modes		Study required to increase connectivity and Capacity for all modes		Palm Beach MPO Plan	West Palm Beach	Commissioner District 7	City Of West Palm Beach, West Palm Beach Community Redevelopment Agency
53	PBTPA-1706	Vision 2050 LRTP	West Palm Beach - Blue Trolley Route	Blue trolley route in dowtown West Palm Beach		Blue trolley route in dowtown West Palm Beach		Palm Beach MPO Plan	West Palm Beach	Commissioner District 7, Commissioner District 2	City Of West Palm Beach, West Palm Beach Community Redevelopment Agency, Northwood Community Redevelopment Agency
54	PBTPA-1753	FDOT DRAFT TENTATIVE WORK PROGRAM	TSMA REPLACEMENT PROJECT PALM BEACH COUNTY	Traffic Signals	US-1/Quadrille Blvd at Banyan Blvd	Traffic Signals	Town of Palm Beach	Palm Beach MPO Plan	FDOT	Commissioner District 7, Commissioner District 2	City Of West Palm Beach, West Palm Beach Community Redevelopment Agency
55	PBTPA-1754	FDOT DRAFT TENTATIVE WORK PROGRAM	TSMA REPLACEMENT PROJECT PALM BEACH COUNTY	Traffic Signals	US-1/Quadrille Blvd at 3rd Street	Traffic Signals	Town of Palm Beach	Palm Beach MPO Plan	FDOT	Commissioner District 7	City Of West Palm Beach, West Palm Beach Community Redevelopment Agency
56	PBTPA-1756	Vision 2050 LRTP	PalmTran Route 2 Improvements (Congress Ave)	Sat: 45→20min; Sun: 60→20min. 220 bus stop improvements. ITS/TSMO: 69 signals		Frequency improvements, Stop improvements		Palm Beach MPO Plan	PalmTran, Palm Beach County, Palm Beach MPO	Commissioner District 7, Commissioner District 2, Commissioner District 3, Commissioner District 4	City Of Boynton Beach, Village Of Palm Springs, City Of Atlantis, City Of Boca Raton, City Of Delray Beach, City Of West Palm Beach, West Palm Beach Community Redevelopment Agency, Palm Springs Community Redevelopment Agency, Lake Worth Drainage District
57	PBTPA-1760	Vision 2050 LRTP	PalmTran Route 20 Improvements	Weekday: 40→30min; Sat: 60→30min; Sun: 60→30min. 151 bus stop improvements. ITS/TSMO: 38 signals		Frequency improvements, Stop improvements		Palm Beach MPO Plan	PalmTran, Palm Beach County	Commissioner District 7, Commissioner District 1, Commissioner District 2	City Of Riviera Beach, Town Of Lake Park, City Of Palm Beach Gardens, City Of West Palm Beach, West Palm Beach Community Redevelopment Agency, Northern Palm Beach County Improvement District
58	PBTPA-1762	Vision 2050 LRTP	PalmTran Route 31 Improvements	Weekday: 20→15min; Sat: 30→20min; Sun: 30→20min. 80 bus stop improvements. ITS/TSMO: 22 signals		Frequency improvements, Stop improvements		Palm Beach MPO Plan	PalmTran, Palm Beach County	Commissioner District 7, Commissioner District 1, Commissioner District 2	City Of Riviera Beach, Town Of Mangonia Park, City Of West Palm Beach, West Palm Beach Community Redevelopment Agency, Northwood Community Redevelopment Agency,

									Northern Palm Beach County Improvement District
59	PBTPA-1764	Vision 2050 LRTP	PalmTran Route 40 Improvements	Weekday: 60→30min; Sat: 60→30min; Sun: 60→30min. ITS/TSMO: 55 signals	Frequency improvements	Palm Beach MPO Plan	PalmTran, Palm Beach County	Commissioner District 7, Commissioner District 6, Commissioner District 2	Town Of Loxahatchee Groves, Village Of Wellington, City Of West Palm Beach, Village Of Royal Palm Beach, West Palm Beach Community Redevelopment Agency, Westgate/Belvedere Community Redevelopment Agency, Acme Improvement District, Highland Glades Drainag
60	PBTPA-1765	Vision 2050 LRTP	PalmTran Route 41 Improvements	New Sunday service. 89 bus stop improvements. ITS/TSMO: 37 signals	Frequency improvements, Stop improvements	Palm Beach MPO Plan	PalmTran, Palm Beach County	Commissioner District 7, Commissioner District 1, Commissioner District 2	Town Of Palm Beach, City Of West Palm Beach, West Palm Beach Community Redevelopment Agency
61	PBTPA-1766	Vision 2050 LRTP	PalmTran Route 43 Improvements	Sat: 30→20min; Sun: 30→20min; Weekday: 20→15min. 94 bus stop improvements. ITS/TSMO: 35 signals	Frequency improvements, Stop improvements	Palm Beach MPO Plan	PalmTran	Commissioner District 7, Commissioner District 6, Commissioner District 2	Village Of Wellington, City Of West Palm Beach, Village Of Royal Palm Beach, West Palm Beach Community Redevelopment Agency, Westgate/Belvedere Community Redevelopment Agency, Acme Improvement District, Lake Worth Drainage District, Northern Palm Beach C
62	PBTPA-1767	Vision 2050 LRTP	PalmTran Route 44 Improvements	Weekday: 60→20min; Sun: 60→30min. 105 bus stop improvements. ITS/TSMO: 25 signals	Frequency improvements, Stop improvements	Palm Beach MPO Plan	PalmTran, Palm Beach County	Commissioner District 7, Commissioner District 2	Town Of Haverhill, City Of West Palm Beach, West Palm Beach Community Redevelopment Agency, Westgate/Belvedere Community Redevelopment Agency, Lake Worth Drainage District, Northern Palm Beach County Improvement District

63	PBTPA-1770	Vision 2050 LRTP	PalmTran Route 49 Improvements	New route: Cherry Rd/Military Trail via Congress Ave. 67 bus stop improvements. ITS/TSMO: 15 signals	Frequency improvements, Stop improvements	Palm Beach MPO Plan	PalmTran, Palm Beach County	Commissioner District 7, Commissioner District 2	City Of West Palm Beach, West Palm Beach Community Redevelopment Agency, Westgate/Belvedere Community Redevelopment Agency, Lake Worth Drainage District
64	PBTPA-1772	Vision 2050 LRTP	PalmTran Route 60 Improvements	Weekday: 60→30min. New Sunday service. 118 bus stop improvements. ITS/TSMO: 23 signals	Frequency improvements, Stop improvements	Palm Beach MPO Plan	PalmTran, Palm Beach County	Commissioner District 7, Commissioner District 2, Commissioner District 3	Town Of Glen Ridge, Village Of Palm Springs, City Of West Palm Beach, City Of Greenacres, West Palm Beach Community Redevelopment Agency, Lake Worth Drainage District
65	PBTPA-1788	Vision 2050 LRTP	PalmTran Route 45 Improvements	New coverage route on Purdy Ln/Florida Mango/Lake Ave. Daily: 60min. 115 bus stop improvements. ITS/TSMO: 26 signals	New route, Stop improvements	Palm Beach MPO Plan	PalmTran, Palm Beach County	Commissioner District 7, Commissioner District 2, Commissioner District 3	Town Of Glen Ridge, Village Of Palm Springs, Town Of Lake Clarke Shores, City Of West Palm Beach, City Of Greenacres, West Palm Beach Community Redevelopment Agency, Lake Worth Drainage District
66	PBTPA-1789	Vision 2050 LRTP	PalmTran Route 50 Improvements (Kirk Rd/Gun Club)	New coverage route on Kirk Rd/Gun Club/Australian Ave. Daily: 60min. 43 bus stop improvements. ITS/TSMO: 19 signals	New route, Stop improvements	Palm Beach MPO Plan	PalmTran, Palm Beach County	Commissioner District 7, Commissioner District 2, Commissioner District 3	Village Of Palm Springs, City Of West Palm Beach, West Palm Beach Community Redevelopment Agency, Palm Springs Community Redevelopment Agency, Lake Worth Drainage District
67	PBTPA-1790	Vision 2050 LRTP	PalmTran Route 59 Improvements (Summit Blvd/Lake Ave)	New coverage route on Summit Blvd/Lake Ave. Daily: 60min. 86 bus stop improvements. ITS/TSMO: 22 signals	New route, Stop improvements	Palm Beach MPO Plan	PalmTran, Palm Beach County	Commissioner District 7, Commissioner District 2, Commissioner District 3	Town Of Glen Ridge, City Of West Palm Beach, City Of Greenacres, West Palm Beach Community Redevelopment Agency, Lake Worth Drainage District
68	PBTPA-1795	Vision 2050 LRTP	PalmTran Route x100x Improvements (Gardens Mall to WPB)	New Express route between Gardens Mall and WPB Intermodal. Daily: 60min. 17 bus stop improvements. ITS/TSMO: 12 signals	New route, Express service, Stop improvements	Palm Beach MPO Plan	PalmTran, Palm Beach County	Commissioner District 7, Commissioner District 1, Commissioner District 2	City Of Riviera Beach, City Of Palm Beach Gardens, City Of West Palm Beach, West Palm Beach Community Redevelopment Agency, Northern Palm Beach County Improvement District

69	PBTPA-324	TSM&O Master Plan Executive Summary 2025	US 1	NA	Belvedere Road	5th Street/Loftin St	TSMO	West Palm Beach	Palm Beach MPO Plan	FDOT	Commissioner District 7, Commissioner District 2	City Of West Palm Beach, West Palm Beach Community Redevelopment Agency
70	PBTPA-331	TSM&O Master Plan Executive Summary 2025	OKEECHOBEE BLVD	NA	Benoist Farms Road	SR A1A	TSMO	Multiple	Palm Beach MPO Plan	FDOT	Commissioner District 7, Commissioner District 1, Commissioner District 2	Town Of Palm Beach, City Of West Palm Beach, West Palm Beach Community Redevelopment Agency, Westgate/Belvedere Community Redevelopment Agency, Lake Worth Drainage District, Northern Palm Beach County Improvement District
71	PBTPA-381	Vision 2050 LRTP	FEC Railway and South Florida Rail Corridor Amtrak Passenger Service from Miami to Jacksonville	New Passenger Service			New Passenger Service	Multiple	Palm Beach MPO Plan	FDOT	Commissioner District 7, Commissioner District 1, Commissioner District 2, Commissioner District 3, Commissioner District 4	City Of Boynton Beach, Town Of Hypoluxo, Town Of Jupiter, City Of Riviera Beach, City Of Lake Worth Beach, City Of Boca Raton, City Of Delray Beach, Town Of Lake Park, Town Of Lantana, City Of Palm Beach Gardens, Town Of Lake Clarke Shores, Village Of Tequesta, Village Of North Palm Beach, Town Of Mangonia Park, City Of West Palm Beach, West Palm Beach Community Redevelopment Agency, Delray Beach Community Redevelopment Agency, Lake Worth Community Redevelopment Agency, Boca Raton Community Redevelopment Agency, Northwood Community Redevelopment Agency, Lake Park Community Redevelopment Agency, Boynton Beach Community Redevelopment Agency, Riviera Beach Community Redevelopment Agency, Lake Worth Drainage District, Northern Palm

											Beach County Improvement District
72	PBTPA-407	Vision 2050 LRTP	Banyan Blvd ITS from Australian Ave to N Flagler Dr	Project scope will include various ATMS deployment based on the TSM&O strategies identified in the 2021 FDOT District 4 TSM&O Master Plan. Infrastructure deployment may include, but not limited to, fiber communications network, CCTV camera for full coverage, Bluetooth travel time system, MVDS, ADMS, signal upgrade (such as controller upgrades, additional detections, Adaptive System, Transit Signal Priority, UPS). Coordination with the Signal Maintaining Agencies will be needed for signal upgrades.	Project scope will include various ATMS deployment based on the TSM&O strategies identified in the 2021 FDOT District 4 TSM&O Master Plan. Infrastructure deployment may include, but not limited to, fiber communications network, CCTV camera for full coverage, Bluetooth travel time system, MVDS, ADMS, signal upgrade (such as controller upgrades, additional detections, Adaptive System, Transit Signal Priority, UPS). Coordination with the Signal Maintaining Agencies will be needed for signal upgrades.	West Palm Beach	Palm Beach MPO Plan	FDOT	Commissioner District 7, Commissioner District 2	City Of West Palm Beach, West Palm Beach Community Redevelopment Agency

73	PBTPA-416	Vision 2050 LRTP	US 1 ITS from Northlake Blvd to N Quadrille Blvd and from Southern Blvd to Lucerne Ave	Project scope will include various ATMS deployment based on the TSM&O strategies identified in the 2021 FDOT District 4 TSM&O Master Plan. Infrastructure deployment may include, but not limited to, fiber communications network, CCTV camera for full coverage, Bluetooth travel time system, MVDS, ADMS, signal upgrade (such as controller upgrades, additional detections, Adaptive System, Transit Signal Priority, UPS). Coordination with the Signal Maintaining Agencies will be needed for signal upgrades.	Project scope will include various ATMS deployment based on the TSM&O strategies identified in the 2021 FDOT District 4 TSM&O Master Plan. Infrastructure deployment may include, but not limited to, fiber communications network, CCTV camera for full coverage, Bluetooth travel time system, MVDS, ADMS, signal upgrade (such as controller upgrades, additional detections, Adaptive System, Transit Signal Priority, UPS). Coordination with the Signal Maintaining Agencies will be needed for signal upgrades.	Multiple	Palm Beach MPO Plan	FDOT	Commissioner District 7, Commissioner District 1, Commissioner District 2	City Of Riviera Beach, City Of Lake Worth Beach, Town Of Lake Park, Village Of North Palm Beach, City Of West Palm Beach, West Palm Beach Community Redevelopment Agency, Lake Worth Community Redevelopment Agency, Northwood Community Redevelopment Agency, Riviera Beach Community Redevelopment Agency
74	PBTPA-438	Vision 2050 LRTP	Palm Beach Lakes Blvd over FEC Railroad bridge repairs	Widen and rehab Bridge to add shoulders, barrier, sidewalks and bring to current standards. IST funded project. Municipal of WPB to provide R/W.	Widen and rehab Bridge to add shoulders, barrier, sidewalks and bring to current standards. IST funded project. Municipal of WPB to provide R/W.	West Palm Beach	Palm Beach MPO Plan	Palm Beach County	Commissioner District 7	City Of West Palm Beach, West Palm Beach Community Redevelopment Agency
75	PBTPA-489	Vision 2050 LRTP	Palm Beach to West Palm Beach Intermodal Connector	New Passenger Service	New Passenger Service	West Palm Beach	Palm Beach MPO Plan	FDOT	Commissioner District 7, Commissioner District 2	City Of West Palm Beach, West Palm Beach Community Redevelopment Agency, Westgate/Belvedere Community Redevelopment Agency, Lake Worth Drainage District
76	PBTPA-491	Vision 2050 LRTP	Fern St Road Extension from Australian Ave to Tamarind Ave	New street and RR crossing with separated bikeway and enhanced streetscape; priority bikeway connection between Downown and proposed lake trails	New street and RR crossing with separated bikeway and enhanced streetscape; priority bikeway connection between Downown and proposed lake trails	West Palm Beach	Palm Beach MPO Plan	West Palm Beach	Commissioner District 2	City Of West Palm Beach, West Palm Beach Community Redevelopment Agency

77	PBTPA-492	Vision 2050 LRTP	Tamarind Ave from Banyan Blvd to N Sapodilla Rail to Trail	Rail to trail with focus on neighborhood connections and public space activity along the trail	Rail to trail with focus on neighborhood connections and public space activity along the trail	West Palm Beach	Palm Beach MPO Plan	West Palm Beach	Commissioner District 2	City Of West Palm Beach, West Palm Beach Community Redevelopment Agency
78	PBTPA-493	Vision 2050 LRTP	N Dixie Hwy Complete Street from Okeechobee to Banyan Blvd	Further study required; convert from one-way to two-way; should be done in coordination with changes to Olive	Further study required; convert from one-way to two-way; should be done in coordination with changes to Olive	West Palm Beach	Palm Beach MPO Plan	West Palm Beach	Commissioner District 7, Commissioner District 2	City Of West Palm Beach, West Palm Beach Community Redevelopment Agency
79	PBTPA-516	Vision 2050 LRTP	SFRC Fiber Communication	Installation of Fiber Optic Cable along the South Florida Rail Corridor (SFRC).	Installation of Fiber Optic Cable along the South Florida Rail Corridor (SFRC).	Multiple	Palm Beach MPO Plan	SFRTA	Commissioner District 7, Commissioner District 2, Commissioner District 3, Commissioner District 4	City Of Boynton Beach, City Of Lake Worth Beach, City Of Boca Raton, City Of Delray Beach, Town Of Lantana, Town Of Lake Clarke Shores, Town Of Mangonia Park, City Of West Palm Beach, West Palm Beach Community Redevelopment Agency, Northwood Community Redevelopment Agency, Boynton Beach Community Redevelopment Agency, Lake Worth Drainage District
80	PBTPA-517	Vision 2050 LRTP	SFRC Grade Crossings and Signals - Signal Safety Improvements	Railroad crossing rehabilitation and signal safety upgrades in the South Florida Rail Corridor (SFRC).	Railroad crossing rehabilitation and signal safety upgrades in the South Florida Rail Corridor (SFRC).	Multiple	Palm Beach MPO Plan	SFRTA	Commissioner District 7, Commissioner District 2, Commissioner District 3, Commissioner District 4	City Of Boynton Beach, City Of Lake Worth Beach, City Of Boca Raton, City Of Delray Beach, Town Of Lantana, Town Of Lake Clarke Shores, Town Of Mangonia Park, City Of West Palm Beach, West Palm Beach Community Redevelopment Agency, Northwood Community Redevelopment Agency, Boynton Beach Community Redevelopment Agency, Lake Worth Drainage District

81	PBTPA-518	Vision 2050 LRTP	SFRC Wood Tie Conversion to Concrete	Change existing wood ties in the South Florida Rail Corridor to concrete ties.	Change existing wood ties in the South Florida Rail Corridor to concrete ties.	Multiple	Palm Beach MPO Plan	SFRTA	Commissioner District 7, Commissioner District 2, Commissioner District 3, Commissioner District 4	City Of Boynton Beach, City Of Lake Worth Beach, City Of Boca Raton, City Of Delray Beach, Town Of Lantana, Town Of Lake Clarke Shores, Town Of Mangonia Park, City Of West Palm Beach, West Palm Beach Community Redevelopment Agency, Northwood Community Redevelopment Agency, Boynton Beach Community Redevelopment Agency, Lake Worth Drainage District
82	PBTPA-520	Vision 2050 LRTP	Tri-Rail New Automated Fare Collection System (AFCS)	A new Automated Fare Collecton System (AFCS) for Tri-Rail stations	A new Automated Fare Collecton System (AFCS) for Tri-Rail stations	Multiple	Palm Beach MPO Plan	SFRTA	Commissioner District 7, Commissioner District 2, Commissioner District 3, Commissioner District 4	City Of Boynton Beach, City Of Lake Worth Beach, City Of Boca Raton, City Of Delray Beach, Town Of Mangonia Park, City Of West Palm Beach, West Palm Beach Community Redevelopment Agency, Lake Worth Drainage District
83	PBTPA-545	Vision 2050 LRTP	Flagler Dr Complete Street from Gregory Place to 59th Street	Complete Street project to include improvements to the following infrastructures: roadway, landscaping, sidewalk, bike lanes, improve livability and safety through traffic calming implementation. In addition, this project will look to improve resiliency through stormwater management and various upgrade of existing utilities.	Complete Street project to include improvements to the following infrastructures: roadway, landscaping, sidewalk, bike lanes, improve livability and safety through traffic calming implementation. In addition, this project will look to improve resiliency through stormwater management and various upgrade of existing utilities.	West Palm Beach	Palm Beach MPO Plan	West Palm Beach	Commissioner District 7, Commissioner District 2	City Of West Palm Beach, West Palm Beach Community Redevelopment Agency, Northwood Community Redevelopment Agency
84	PBTPA-553	Vision 2050 LRTP	West Palm Beach Intermodal SIS Connector from PBIA to WPB Intermodal Center	Modify Connector	Modify Connector	West Palm Beach	Palm Beach MPO Plan	FDOT	Commissioner District 7, Commissioner District 2	City Of West Palm Beach, West Palm Beach Community Redevelopment Agency

85	PBTPA-577	Vision 2050 LRTP	Tri-Rail Positive Train Control (PTC)	PTC Installation, Engineering, Project Management, and Testing for exisitng Tri-Rail fleet.	PTC Installation, Engineering, Project Management, and Testing for exisitng Tri-Rail fleet.	Multiple	Palm Beach MPO Plan	SFRTA	Commissioner District 7, Commissioner District 2, Commissioner District 3, Commissioner District 4	City Of Boynton Beach, City Of Lake Worth Beach, City Of Boca Raton, City Of Delray Beach, Town Of Lantana, Town Of Lake Clarke Shores, Town Of Mangonia Park, City Of West Palm Beach, West Palm Beach Community Redevelopment Agency, Northwood Community Redevelopment Agency, Boynton Beach Community Redevelopment Agency, Lake Worth Drainage District
86	PBTPA-578	Vision 2050 LRTP	SFRC System Control Points Replacement in Palm Beach County	Replacement of SFRC System Control Points located in Palm Beach County	Replacement of SFRC System Control Points located in Palm Beach County	Multiple	Palm Beach MPO Plan	SFRTA	Commissioner District 7, Commissioner District 2, Commissioner District 3, Commissioner District 4	City Of Boynton Beach, City Of Lake Worth Beach, City Of Boca Raton, City Of Delray Beach, Town Of Lantana, Town Of Lake Clarke Shores, Town Of Mangonia Park, City Of West Palm Beach, West Palm Beach Community Redevelopment Agency, Northwood Community Redevelopment Agency, Boynton Beach Community Redevelopment Agency, Lake Worth Drainage District
87	PBTPA-586	Vision 2050 LRTP	West Palm Beach Transit Fleet replacement	Life cycle fleet replacement for 29 fixed route service	Life cycle fleet replacement for 29 fixed route service	Delray Beach	Palm Beach MPO Plan	West Palm Beach	Commissioner District 7	City Of West Palm Beach, West Palm Beach Community Redevelopment Agency
88	PBTPA-588	Vision 2050 LRTP	Quadrille Blvd Complete Street from Okeechobee Blvd to N Dixie Hwy	Complete Street project to include improvements to the following infrastructures: roadway, landscaping, sidewalk, bike lanes, improve livability and safety through traffic calming implementation. In addition, this project will look to improve resiliency through stormwater	Complete Street project to include improvements to the following infrastructures: roadway, landscaping, sidewalk, bike lanes, improve livability and safety through traffic calming implementation. In addition, this project will look to improve	West Palm Beach	Palm Beach MPO Plan	West Palm Beach	Commissioner District 7, Commissioner District 2	City Of West Palm Beach, West Palm Beach Community Redevelopment Agency

				management and various upgrade of existing utilities	resiliency through stormwater management and various upgrade of existing utilities					
89	PBTPA-619	Vision 2050 LRTP	Tri-Rail West Palm Beach Station Transit Hub	Upgrade Passenger Terminal	Upgrade Passenger Terminal	West Palm Beach	Palm Beach MPO Plan	FDOT	Commissioner District 2	City Of West Palm Beach, West Palm Beach Community Redevelopment Agency
90	PBTPA-803	Vision 2050 LRTP	US 1 from Camino Real Rd to Indiantown Rd	561 Plan Transit Corridor: New enhanced transit service with associated multimodal facilities	561 Plan Transit Corridor: New enhanced transit service with associated multimodal facilities	Multiple	Palm Beach MPO Plan	Palm Beach MPO	Commissioner District 7, Commissioner District 1, Commissioner District 2, Commissioner District 4	City Of Boynton Beach, Town Of Juno Beach, Town Of Hypoluxo, Town Of Jupiter, City Of Riviera Beach, City Of Lake Worth Beach, City Of Boca Raton, City Of Delray Beach, Town Of Lake Park, Town Of Lantana, City Of Palm Beach Gardens, Village Of North Palm Beach, City Of West Palm Beach, West Palm Beach Community Redevelopment Agency, Delray Beach Community Redevelopment Agency, Lake Worth Community Redevelopment Agency, Boca Raton Community Redevelopment Agency, Northwood Community Redevelopment Agency, Boynton Beach Community Redevelopment Agency, Riviera Beach Community Redevelopment Agency, Jupiter Community Redevelopment Agency
91	PBTPA-811	Vision 2050 LRTP	Okeechobee Blvd (SR 704) (PalmTran - Routes 43) Transit Shelters from SR 7 to US-1; SR 7 Transit Shelters from Forest Hill Blvd to Okeechobee Blvd	Construct enhanced transit shelters within existing ROW	Construct enhanced transit shelters within existing ROW		Palm Beach MPO Plan	PalmTran	Commissioner District 7, Commissioner District 6, Commissioner District 2	Village Of Wellington, City Of West Palm Beach, Village Of Royal Palm Beach, West Palm Beach Community Redevelopment Agency, Westgate/Belvedere Community Redevelopment Agency, Lake Worth Drainage District, Northern Palm

										Beach County Improvement District
92	PBTPA-812	Vision 2050 LRTP	Okeechobee Blvd (SR 704) (PalmTran - Routes 40/43) Enhanced Transit from SR 7 to US 1 and SR 7 from Forest Hill Blvd to Okeechobee Blvd	FDOT feasibility study based on TPA planning study recommendations	FDOT feasibility study based on TPA planning study recommendations		Palm Beach MPO Plan	Palm Beach MPO	Commissioner District 7, Commissioner District 6, Commissioner District 2	Village Of Wellington, City Of West Palm Beach, Village Of Royal Palm Beach, West Palm Beach Community Redevelopment Agency, Westgate/Belvedere Community Redevelopment Agency, Lake Worth Drainage District, Northern Palm Beach County Improvement District
93	PBTPA-817	Vision 2050 LRTP	US 1 at Silver Beach Rd, Military at Investment Ln, Okeechobee at Quadrille Blvd, Lakeview Ave at Quadrille Blvd	Replace span wire traffic signals with mast arms and steel strain pole span wires and upgrade supporting infrastructure. Upgrade to mast arm signals; enhanced pedestrian signals and detection; upgrade ITS elements and roadway lighting; curb ramp and sidewalk upgrades to meet ADA.	Replace span wire traffic signals with mast arms and steel strain pole span wires and upgrade supporting infrastructure. Upgrade to mast arm signals; enhanced pedestrian signals and detection; upgrade ITS elements and roadway lighting; curb ramp and sidewalk upgrades to meet ADA.	Multiple	Palm Beach MPO Plan	Palm Beach County	Commissioner District 7, Commissioner District 1, Commissioner District 2	City Of Riviera Beach, Town Of Lake Park, City Of West Palm Beach, West Palm Beach Community Redevelopment Agency, Riviera Beach Community Redevelopment Agency, Northern Palm Beach County Improvement District
94	PBTPA-830	Vision 2050 LRTP	Traffic Signals - Flashing Yellow Arrows	Flashing Yellow Arrows	Flashing Yellow Arrows	West Palm Beach	Palm Beach MPO Plan	Palm Beach County	Commissioner District 7	City Of West Palm Beach, West Palm Beach Community Redevelopment Agency
95	PBTPA-831	Vision 2050 LRTP	Traffic Signal Upgrades	Signal Upgrades	Signal Upgrades	West Palm Beach	Palm Beach MPO Plan	Palm Beach County	Commissioner District 7	City Of West Palm Beach, West Palm Beach Community Redevelopment Agency
96	PBTPA-863	Vision 2050 LRTP	7th St complete street from Australian Ave to Tamarind Blvd	Construct buffered bike lanes and widen sidewalks	Construct buffered bike lanes and widen sidewalks	West Palm Beach	Palm Beach MPO Plan	West Palm Beach	Commissioner District 7	City Of West Palm Beach, West Palm Beach Community Redevelopment Agency
97	PBTPA-865	Vision 2050 LRTP	Traffic Signal Upgrades	Signal Upgrades	Signal Upgrades	West Palm Beach	Palm Beach MPO Plan	Palm Beach County	Commissioner District 7	City Of West Palm Beach, West Palm Beach Community Redevelopment Agency

98	PBTPA-867	Vision 2050 LRTP	Traffic Signals - Flashing Yellow Arrows	Flashing Yellow Left & Right Turn Arrow Upgrades	Flashing Yellow Left & Right Turn Arrow Upgrades	West Palm Beach	Palm Beach MPO Plan	Palm Beach County	Commissioner District 7	City Of West Palm Beach, West Palm Beach Community Redevelopment Agency
99	PBTPA-944	Vision 2050 LRTP	SFRC Railway Grade Separations in Palm Beach County	Rail grade separation of SFRC rail corridor	Rail grade separation of SFRC rail corridor	Multiple	Palm Beach MPO Plan	FDOT	Commissioner District 7, Commissioner District 2, Commissioner District 3, Commissioner District 4	City Of Boca Raton, City Of Delray Beach, Town Of Lake Clarke Shores, City Of West Palm Beach, West Palm Beach Community Redevelopment Agency, Lake Worth Drainage District
100	PBTPA-973	Vision 2050 LRTP	Parker Ave Complete Street from Belvedere Rd to Okechobee Blvd	Complete Street project to include improvements to the following infrastructures: roadway, landscaping, sidewalk, bike lanes, improve livability and safety through traffic calming implementation. In addition, this project will look to improve resiliency through stormwater management and various upgrade of existing utilities.	Complete Street project to include improvements to the following infrastructures: roadway, landscaping, sidewalk, bike lanes, improve livability and safety through traffic calming implementation. In addition, this project will look to improve resiliency through stormwater management and various upgrade of existing utilities.	West Palm Beach	Palm Beach MPO Plan	West Palm Beach	Commissioner District 2	City Of West Palm Beach, West Palm Beach Community Redevelopment Agency
101	PBTPA-987	Vision 2050 LRTP	West Palm Beach Blue Trolley Route Transit stop improvements	Blue trolley route transit stop improvements	Blue trolley route transit stop improvements	West Palm Beach	Palm Beach MPO Plan	West Palm Beach	Commissioner District 7, Commissioner District 2	City Of West Palm Beach, West Palm Beach Community Redevelopment Agency, Northwood Community Redevelopment Agency
102	PBTPA-988	Vision 2050 LRTP	West Palm Beach Blue Trolley Route ITS/TSMO improvements	Blue trolley route ITS/TSMO improvements	Blue trolley route ITS/TSMO improvements	West Palm Beach	Palm Beach MPO Plan	West Palm Beach	Commissioner District 7, Commissioner District 2	City Of West Palm Beach, West Palm Beach Community Redevelopment Agency, Northwood Community Redevelopment Agency

103	PBTPA-992	Vision 2050 LRTP	FEC Railway Passenger Service from Broward County Line to Jupiter	New Commuter Rail passenger service with stations in Boca Raton, Delray Beach,Boynton Beach, Lake Worth and West Palm Beach	New Commuter Rail passenger service with stations in Boca Raton, Delray Beach,Boynton Beach, Lake Worth and West Palm Beach	Multiple	Palm Beach MPO Plan	Palm Beach MPO	Commissioner District 7, Commissioner District 1, Commissioner District 2, Commissioner District 3, Commissioner District 4	City Of Boynton Beach, Town Of Hypoluxo, Town Of Jupiter, City Of Lake Worth Beach, City Of Boca Raton, City Of Delray Beach, Town Of Lantana, City Of West Palm Beach, West Palm Beach Community Redevelopment Agency, Delray Beach Community Redevelopment Agency, Lake Worth Community Redevelopment Agency, Boca Raton Community Redevelopment Agency, Northwood Community Redevelopment Agency, Boynton Beach Community Redevelopment Agency, Northern Palm Beach County Improvement District
104	PBTPA-997	Vision 2050 LRTP	Okeechobee Blvd (SR 704)(PalmTran - Routes 43) Enhanced Transit from SR 7 to US 1 and SR 7 from Forest Hill Blvd to Okeechobee Blvd	Enhanced transit & associated multimodal improvements Okeechobee Blvd from SR 7 to US 1; and SR 7 from Forest Hill Blvd to Okeechobee Blvd	Enhanced transit & associated multimodal improvements Okeechobee Blvd from SR 7 to US 1; and SR 7 from Forest Hill Blvd to Okeechobee Blvd		Palm Beach MPO Plan	Palm Beach MPO	Commissioner District 7, Commissioner District 6, Commissioner District 2	Village Of Wellington, City Of West Palm Beach, Village Of Royal Palm Beach, West Palm Beach Community Redevelopment Agency, Westgate/Belvedere Community Redevelopment Agency, Lake Worth Drainage District, Northern Palm Beach County Improvement District
105	SFRTA-2	SFRTA 20-Year Capital Plan	Corridor Station Rehabilitation	Comprehensive rehabilitation of Tri-Rail Stations along the SFRC	Comprehensive rehabilitation of Tri-Rail Stations along the SFRC		Local		Commissioner District 7, Commissioner District 2, Commissioner District 3, Commissioner District 4	City Of Boynton Beach, City Of Lake Worth Beach, City Of Boca Raton, City Of Delray Beach, Town Of Mangonia Park, City Of West Palm Beach, West Palm Beach Community Redevelopment Agency, Lake Worth Drainage District
106	SFRTA-3	SFRTA 20-Year Capital Plan	SFRC Trespass Prevention	Installation of approximately 3.3 miles (17,500 feet) of high-security fencing along the	Installation of approximately 3.3 miles (17,500 feet) of high-security fencing				Commissioner District 7, Commissioner District 3	City Of Lake Worth Beach, City Of West Palm Beach, West Palm Beach Community Redevelopment Agency

				South Florida Rail Corridor (SFRC)			along the South Florida Rail Corridor (SFRC)					
107	WPB-1	WPB Downtown Mobility Plan Final Project List 2025	S Tamarind Ave	Add sidewalk on west side; shift west curb and narrow lanes.	Okeechobee Blvd (SR 704)	Fern St	Sidewalk	West Palm Beach	Municipal Plan	West Palm Beach	Commissioner District 2	City Of West Palm Beach, West Palm Beach Community Redevelopment Agency
108	WPB-10	WPB Downtown Mobility Plan Final Project List 2025	Downtown Sidewalk Infill (City streets) Freshwater Lakes Dr(south side)	Filling sidewalk gaps in Downtown network. Includes reconstructing curb and gutter, landscaping improvements.	At north end of roadway	At north end of roadway	Sidewalk	West Palm Beach	Municipal Plan	West Palm Beach	Commissioner District 7	City Of West Palm Beach, West Palm Beach Community Redevelopment Agency
109	WPB-11	WPB Downtown Mobility Plan Final Project List 2025	Downtown Sidewalk Infill (City streets) 7th St	Filling sidewalk gaps in Downtown network. Includes reconstructing curb and gutter, landscaping improvements.	Eucalyptus St	N Flagler Dr	Sidewalk	West Palm Beach	Municipal Plan	West Palm Beach	Commissioner District 7	City Of West Palm Beach, West Palm Beach Community Redevelopment Agency
110	WPB-12	WPB Downtown Mobility Plan Final Project List 2025	Downtown Sidewalk Infill (City streets) 10th St (north side)	Filling sidewalk gaps in Downtown network. Includes reconstructing curb and gutter, landscaping improvements.	N Railroad Ave	DixieHwy (US 1)	Sidewalk	West Palm Beach	Municipal Plan	West Palm Beach	Commissioner District 7	City Of West Palm Beach, West Palm Beach Community Redevelopment Agency
111	WPB-13	WPB Downtown Mobility Plan Final Project List 2025	Downtown Sidewalk Infill (City streets) Spruce Ave	Filling sidewalk gaps in Downtown network. Includes reconstructing curb and gutter, landscaping improvements.	11th St	Palm Beach Lakes Blvd	Sidewalk	West Palm Beach	Municipal Plan	West Palm Beach	Commissioner District 7	City Of West Palm Beach, West Palm Beach Community Redevelopment Agency
112	WPB-14	WPB Downtown Mobility Plan Final Project List 2025	Downtown Sidewalk Infill (City streets) Madeira Ct	Filling sidewalk gaps in Downtown network. Includes reconstructing curb and gutter, landscaping improvements.	11th St	Palm Beach Lakes Blvd	Sidewalk	West Palm Beach	Municipal Plan	West Palm Beach	Commissioner District 7	City Of West Palm Beach, West Palm Beach Community Redevelopment Agency
113	WPB-16	WPB Downtown Mobility Plan Final Project List 2025	Downtown Sidewalk Infill (City streets) Evernia St (south side)	Filling sidewalk gaps in Downtown network. Includes reconstructing curb and gutter, landscaping improvements.	N Tamarind Ave	N Sapodilla Ave	Sidewalk	West Palm Beach	Municipal Plan	West Palm Beach	Commissioner District 2	City Of West Palm Beach, West Palm Beach Community Redevelopment Agency
114	WPB-18	WPB Downtown Mobility Plan Final Project List 2025	Downtown Sidewalk Infill (City streets) Parker Ave (west side)	Filling sidewalk gaps in Downtown network. Includes reconstructing curb and gutter, landscaping improvements.	Old Okeechobee Rd	Okeechobee Blvd (SR704)	Sidewalk	West Palm Beach	Municipal Plan	West Palm Beach	Commissioner District 2	City Of West Palm Beach, West Palm Beach Community Redevelopment Agency
115	WPB-19	WPB Downtown Mobility Plan Final Project List 2025	Downtown Sidewalk Infill (City streets) L St (north side)	Filling sidewalk gaps in Downtown network. Includes reconstructing curb and gutter,	S Rosemary Ave	Alabama Ave	Sidewalk	West Palm Beach	Municipal Plan	West Palm Beach	Commissioner District 2	City Of West Palm Beach, West Palm Beach Community Redevelopment Agency

				landscaping improvements.								
116	WPB-2	WPB Downtown Mobility Plan Final Project List 2025	S Tamarind Ave	Study of potential Lane Repurposing and/or bikeway or shared use path improvements, including upgraded landscaping and green stormwater infrastructure. Coordinate efforts with PalmTran transit hub relocation & Fern St Extension.	Okeechobee Blvd (SR 704)	Banyan Blvd	Feasibility Study	West Palm Beach	Municipal Plan	West Palm Beach	Commissioner District 2	City Of West Palm Beach, West Palm Beach Community Redevelopment Agency
117	WPB-20	WPB Downtown Mobility Plan Final Project List 2025	Downtown Sidewalk Infill (City streets) Alabama Ave (east side)	Filling sidewalk gaps in Downtown network. Includes reconstructing curb and gutter, landscaping improvements.	L St	Okeechobee Blvd (SR704)	Sidewalk	West Palm Beach	Municipal Plan	West Palm Beach	Commissioner District 2	City Of West Palm Beach, West Palm Beach Community Redevelopment Agency
118	WPB-23	WPB Downtown Mobility Plan Final Project List 2025	Quadrille Bike Lane Feasibility Study	Study to evaluate adding sidewalklevel bike lanes or shared use path on Quadrille Blvd betweenOkeechobee Blvd and Clematis Street and between 3rd St and Dixie Hwy	Okeechobee Blvd (SR 704)	drawbridge	Feasibility Study	West Palm Beach	Municipal Plan	West Palm Beach	Commissioner District 7, Commissioner District 2	City Of West Palm Beach, West Palm Beach Community Redevelopment Agency
119	WPB-24	WPB Downtown Mobility Plan Final Project List 2025	Tamarind Rail to Trail	Rail to Trail path to reactive format rail right of way, with a focus on neighborhood connections and public space activity. Project was identified in 2018 Plan.	N Tamarind Ave	N Sapodilla Ave	Greenway, Multi-use Path/Trail	West Palm Beach	Municipal Plan	West Palm Beach	Commissioner District 7	City Of West Palm Beach, West Palm Beach Community Redevelopment Agency
120	WPB-25	WPB Downtown Mobility Plan Final Project List 2025	Fern St	City solicited bids to provide design and cost estimates for project. Project is a street and RR crossing with separated bikeway and enhanced streetscape; priority bikeway connection between Downtown and proposed lake trails.	Australian Ave	Tamarind Ave	New Roadway	West Palm Beach	Municipal Plan	West Palm Beach	Commissioner District 2	City Of West Palm Beach, West Palm Beach Community Redevelopment Agency
121	WPB-26	WPB Downtown Mobility Plan Final Project List 2025	N Dixie Hwy (US 1)	Ongoing Study by City and TPA to evaluate Lane repurposing and streetscape improvements	Quadrille Blvd (US 1 & SR A1A)	25th St	Feasibility Study	West Palm Beach	Municipal Plan	West Palm Beach	Commissioner District 7	City Of West Palm Beach, West Palm Beach Community Redevelopment Agency, Northwood Community Redevelopment Agency

122	WPB-27	WPB Downtown Mobility Plan Final Project List 2025	3rd St	Feasibility study for Lane Repurposing westbound and conversion to 2-lane road with bike lanes or shared use path to provide connection to East Coast Greenway; evaluate roundabout or protected intersection at Rosemary Ave.	N Rosemary Ave	N Quadrille Blvd (US 1)	Feasibility Study	West Palm Beach	Municipal Plan	West Palm Beach	Commissioner District 7	City Of West Palm Beach, West Palm Beach Community Redevelopment Agency
123	WPB-28	WPB Downtown Mobility Plan Final Project List 2025	S Narcissus Ave	Convert to one-way shared street with wider sidewalks, loading zones and on-street parking.	Evernia St	Banyan Blvd	Shared Street	West Palm Beach	Municipal Plan	West Palm Beach	Commissioner District 7	City Of West Palm Beach, West Palm Beach Community Redevelopment Agency
124	WPB-29	WPB Downtown Mobility Plan Final Project List 2025	Banyan Blvd	Streetscape (lighting, landscape, green stormwater infrastructure) and sidewalk-level bike lanes to match Banyan Blvd west of FEC tracks, including intersection improvements and signal upgrades.	Quadrille Blvd (US 1)	Dixie Hwy	Bicycle Lanes	West Palm Beach	Municipal Plan	West Palm Beach	Commissioner District 7	City Of West Palm Beach, West Palm Beach Community Redevelopment Agency
125	WPB-3	WPB Downtown Mobility Plan Final Project List 2025	N Dixie Hwy	Study of Lane Repurposing of outer southbound lane, to add sidewalk-level bike lanes and streetscape improvements.	Banyan Blvd	Quadrille Blvd (US 1 & SR A1A)	Feasibility Study	West Palm Beach	Municipal Plan	West Palm Beach	Commissioner District 7	City Of West Palm Beach, West Palm Beach Community Redevelopment Agency
126	WPB-30	WPB Downtown Mobility Plan Final Project List 2025	Gardenia St	Add landscaping, curb extensions. Reconstruct sidewalks and drainage. Add additional midblock crossings.	Quadrille Blvd (US 1)	S Olive Ave	Streetscape Improvement	West Palm Beach	Municipal Plan	West Palm Beach	Commissioner District 7, Commissioner District 2	City Of West Palm Beach, West Palm Beach Community Redevelopment Agency
127	WPB-31	WPB Downtown Mobility Plan Final Project List 2025	Banyan Blvd	Sidewalk level bike lanes, add enhanced landscaping and green stormwater infrastructure	Dixie Hwy	N Flagler Dr	Bicycle Lanes	West Palm Beach	Municipal Plan	West Palm Beach	Commissioner District 7	City Of West Palm Beach, West Palm Beach Community Redevelopment Agency
128	WPB-32	WPB Downtown Mobility Plan Final Project List 2025	Clearwater Dr	Create walkable, bikeable gateway to Tri-Rail station,connecting to Fern/Clearwater streetscape improvement. Shared use path on east side and widen sidewalk on west side to create gateway. Coordinate with Palm Tran and Tri-Rail on exact facilities and vision for Tri-Rail station. Coordinate with Fern St Extension project, Transit Village, and proposed	Banyan Blvd	Clearwater Dr	Streetscape Improvement	West Palm Beach	Municipal Plan	West Palm Beach	Commissioner District 2	City Of West Palm Beach, West Palm Beach Community Redevelopment Agency

				development by Cleveland Clinic.								
129	WPB-33	WPB Downtown Mobility Plan Final Project List 2025	3rd St (west)	Feasibility study of bicycle boulevard, traffic calming, neighborhood traffic circles; evaluate possibility of one-way conversion in certain segments to mitigate cut-through traffic.	N Tamarind Ave	N Sapodilla Ave	Feasibility Study	West Palm Beach	Municipal Plan	West Palm Beach	Commissioner District 7	City Of West Palm Beach, West Palm Beach Community Redevelopment Agency
130	WPB-34	WPB Downtown Mobility Plan Final Project List 2025	S Flagler Dr	Further study required re-design Flagler by preserving one travel lane in each direction with generous public spaces and dedicated bikeway, consider shared street design. Costs assume similar cross section to Washington Rd bikeway improvements.	Okeechobee Blvd (SR 704)	Banyan Blvd	Bicycle Lanes	West Palm Beach	Municipal Plan	West Palm Beach	Commissioner District 7	City Of West Palm Beach, West Palm Beach Community Redevelopment Agency
131	WPB-35	WPB Downtown Mobility Plan Final Project List 2025	Fern St	Upgrade existing bicycle lanes to sidewalk-level bike lanes with lighting and streetscape improvements	S Tamarind Ave	S Olive Ave	Bicycle Lanes	West Palm Beach	Municipal Plan	West Palm Beach	Commissioner District 7, Commissioner District 2	City Of West Palm Beach, West Palm Beach Community Redevelopment Agency
132	WPB-36	WPB Downtown Mobility Plan Final Project List 2025	7th St Pedestrian Bridge	Pedestrian bridge over FEC tracks connecting Northwest neighborhood and NORA district. Coordination and approval required with FEC. Bridge span ength 150', with vertical clearance of 23.5 ft required.	W Railroad Ave	N Railroad Ave	Bridge	West Palm Beach	Municipal Plan	West Palm Beach	Commissioner District 7	City Of West Palm Beach, West Palm Beach Community Redevelopment Agency
133	WPB-38	WPB Downtown Mobility Plan Final Project List 2025	Olive Ave	Further study required; convert from one-way to two-way; should be done in coordination with changes to Dixie. Costs assume resurfacing with lighting, signals, and adding pavers at intersections without them.	Okeechobee Blvd (SR704)	Quadrille Blvd	Two-way conversion	West Palm Beach	Municipal Plan	West Palm Beach	Commissioner District 7, Commissioner District 2	City Of West Palm Beach, West Palm Beach Community Redevelopment Agency
134	WPB-39	WPB Downtown Mobility Plan Final Project List 2025	Former SFRTA Maintenance Facility Multipurpose Trail	Path connecting Okeechobee Blvd. and Clearwater Dr./Future Fern St. extension using existing City ROW west of the SFRTA tracks and a portion of the area	Okeechobee Blvd (SR704)	Clearwater Dr	Greenway, Multi-use Path/Trail	West Palm Beach	Municipal Plan	West Palm Beach	Commissioner District 2	City Of West Palm Beach, West Palm Beach Community Redevelopment Agency

				currently used by SFRTA for their maintenance and layover facility. Includes lighting, landscaping, and plaza gateways at each end. This facility will move to a new location within the next few years. Project will require coordination with and approval from SFRTA.								
135	WPB-4	WPB Downtown Mobility Plan Final Project List 2025	Clearwater Park Rd	Connection to potential Gateway Park relocation; add bike lanes or bicycle boulevard treatments including traffic calming and additional lighting. Project contingent on agreements to have Gateway Park relocated.	Clearwater Dr	South end of road	Bicycle Lanes	West Palm Beach	Municipal Plan	West Palm Beach	Commissioner District 2	City Of West Palm Beach, West Palm Beach Community Redevelopment Agency
136	WPB-40	WPB Downtown Mobility Plan Final Project List 2025	3rd St	Bicycle Boulevard connection from NW Progressive neighborhood to Downtown. Curb extensions, streetscape improvements, lighting, trees, green stormwater infrastructure. Add midblock crossings. Coordinate improvements with County (including whether Government Center will be maintained in place or relocated).	N Quadrille Blvd (US 1)	N Flagler Dr	Streetscape Improvement	West Palm Beach	Municipal Plan	West Palm Beach	Commissioner District 7	City Of West Palm Beach, West Palm Beach Community Redevelopment Agency
137	WPB-41	WPB Downtown Mobility Plan Final Project List 2025	Palm Beach Lakes Blvd	Add sidewalk-level bike lanes (similar cross section to Banyan Blvd), add trees, green stormwater infrastructure, lighting, narrower lanes. Make connections from Henrietta Ave and Spruce Ave to proposed improvements and bridge updates	Australian Ave	N Flagler Dr	Bicycle Lanes	West Palm Beach	Municipal Plan	West Palm Beach	Commissioner District 7	City Of West Palm Beach, West Palm Beach Community Redevelopment Agency
138	WPB-42	WPB Downtown Mobility Plan Final Project List 2025	Hibiscus St	Shared street with lighting, trees, green stormwater infrastructure, and streetscape improvements, including on-street parking. Add wide sidewalk and plaza space (or linear park) on	N Quadrille Blvd (US 1)	S Olive Ave	Streetscape Improvement	West Palm Beach	Municipal Plan	West Palm Beach	Commissioner District 7, Commissioner District 2	City Of West Palm Beach, West Palm Beach Community Redevelopment Agency

				one side between Quadrille and Dixie. Note that ROW 80 ft between Quadrille and Dixie; 50-60 between Dixie and Olive								
139	WPB-43	WPB Downtown Mobility Plan Final Project List 2025	Clematis St	Sidewalk level bike lanes with streetscape improvements and lighting; add midblock crossings; maintain median.	S Tamarind Ave	S Sapodilla Ave	Bicycle Lanes	West Palm Beach	Municipal Plan	West Palm Beach	Commissioner District 2	City Of West Palm Beach, West Palm Beach Community Redevelopment Agency
140	WPB-44	WPB Downtown Mobility Plan Final Project List 2025	Clematis St	Extend Clematis St cross-section (shared street, landscaping, green stormwater infrastructure) west one block to connect to proposed S Sapodilla Ave shared street.	S Sapodilla Ave	S Rosemary Ave	Shared Street	West Palm Beach	Municipal Plan	West Palm Beach	Commissioner District 2	City Of West Palm Beach, West Palm Beach Community Redevelopment Agency
141	WPB-45	WPB Downtown Mobility Plan Final Project List 2025	Evernia St (west)	Add sidewalk level bike lanes, add landscaping, lighting, and narrow lanes; add midblock crossings. Infill sidewalk gap.	S Tamarind Ave	S Rosemary Ave	Bicycle Lanes	West Palm Beach	Municipal Plan	West Palm Beach	Commissioner District 2	City Of West Palm Beach, West Palm Beach Community Redevelopment Agency
142	WPB-46	WPB Downtown Mobility Plan Final Project List 2025	Australian Ave/Clear Lake Trail extension	Create extension of Clear Lake Trail by constructing parallel path on a boardwalk and adding connections to existing sidewalk intermittently; bicycle improvements at intersection with Banyan Blvd and at intersection with Clearwater Pl (in coordination with Fern St extension project). Upgrade all crosswalks to high emphasis. Upgrade signals to include leading pedestrian interval.	Banyan Blvd	Okeechobee Blvd	Greenway, Multi-use Path/Trail	West Palm Beach	Municipal Plan	West Palm Beach	Commissioner District 7, Commissioner District 2	City Of West Palm Beach, West Palm Beach Community Redevelopment Agency
143	WPB-48	WPB Downtown Mobility Plan Final Project List 2025	11th St	Upgrade existing bicycle lanes to sidewalk-level bike lanes with lighting improvements	N Sapodilla Ave	N Rosemary Ave	Bicycle Lanes	West Palm Beach	Municipal Plan	West Palm Beach	Commissioner District 7	City Of West Palm Beach, West Palm Beach Community Redevelopment Agency
144	WPB-49	WPB Downtown Mobility Plan Final Project List 2025	Rosemary Ave	Upgrade existing bicycle lanes to sidewalk-level bike lanes with lighting improvements	Clematis St	3rd St	Bicycle Lanes	West Palm Beach	Municipal Plan	West Palm Beach	Commissioner District 7, Commissioner District 2	City Of West Palm Beach, West Palm Beach Community Redevelopment Agency
145	WPB-5	WPB Downtown Mobility Plan Final Project List 2025	Datura St and Evernia St	Study one-way conversion. (Note: the city and CRA conducted a corridor study in 2019 which evaluated multiple options including a one-	Quadrille Blvd (US 1)	N Flagler Dr	Feasibility Study	West Palm Beach	Municipal Plan	West Palm Beach	Commissioner District 7, Commissioner District 2	City Of West Palm Beach, West Palm Beach Community Redevelopment Agency

				way pair. From this study, the one-way conversion and pair was considered the preferred option among both the community and city staff.)								
146	WPB-50	WPB Downtown Mobility Plan Final Project List 2025	Downtown Bike Lane Upgrade (Quadrille)	Upgrade existing bicycle lanes to sidewalk level bike lanes on Quadrille Blvd	Okeechobee Blvd (SR704)	drawbridge	Bicycle Lanes	West Palm Beach	Municipal Plan	West Palm Beach	Commissioner District 7, Commissioner District 2	City Of West Palm Beach, West Palm Beach Community Redevelopment Agency
147	WPB-51	WPB Downtown Mobility Plan Final Project List 2025	Downtown Bike Lane upgrade (Okeechobee)	Upgrade existing bike lanes and sidewalk to shared use path to provide connection from Tamarind Ave and future SFMTA maintenance path to Clear Lake Trail (and potential additional segment - see project ID 5).	Australian Ave	S Tamarind Ave	Greenway, Multi-use Path/Trail	West Palm Beach	Municipal Plan	West Palm Beach	Commissioner District 2	City Of West Palm Beach, West Palm Beach Community Redevelopment Agency
148	WPB-52	WPB Downtown Mobility Plan Final Project List 2025	S Flagler Dr	Further study required; convert outside northbound travel lane to a two-way separated bikeway or sidewalk-level bike lanes in each direction; enhance street with streetscape and shade improvements. Costs assume similar cross section to Washington Rd or Banyan Blvd improvements.	Avila Rd	Okeechobee Blvd	Bicycle Lanes	West Palm Beach	Municipal Plan	West Palm Beach	Commissioner District 7, Commissioner District 2	City Of West Palm Beach, West Palm Beach Community Redevelopment Agency
149	WPB-55	WPB Downtown Mobility Plan Final Project List 2025	N Sapodilla Ave	One-way to two-way conversion with streetscape improvements, preserve on-street parking where possible. Reconstruction with asphalt pavement, water line, drainage, and streetscape improvements.	Banyan Blvd	10th St	Streetscape Improvement	West Palm Beach	Municipal Plan	West Palm Beach	Commissioner District 7, Commissioner District 2	City Of West Palm Beach, West Palm Beach Community Redevelopment Agency
150	WPB-6	WPB Downtown Mobility Plan Final Project List 2025	NORA to Quadrille Multiuse Path	Multi Use Path with lighting and landscaping connecting Quadrille Boulevard and 7th Street to provide a link between the core of downtown and the NORA district using existing FEC ROW east of the railroad tracks. May require coordination with FEC and/or Town of Palm	Quadrille Blvd (US 1)	6th St	Greenway, Multi-use Path/Trail	West Palm Beach	Municipal Plan	West Palm Beach	Commissioner District 7	City Of West Palm Beach, West Palm Beach Community Redevelopment Agency

				Beach which owns ROW on each side of proposed path location								
151	WPB-7	WPB Downtown Mobility Plan Final Project List 2025	Alabama connector path	Path connecting L and M street using existing City ROW (existing desire path is evident from aerial),crossing improvements at both streets to connect existing sidewalk	L St	M St	Greenway, Multi-use Path/Trail	West Palm Beach	Municipal Plan	West Palm Beach	Commissioner District 2	City Of West Palm Beach, West Palm Beach Community Redevelopment Agency
152	WPB-8	WPB Downtown Mobility Plan Final Project List 2025	Downtown Sidewalk Infill (City streets) W Railroad Ave (westside)	Filling sidewalk gaps in Downtown network. Includes reconstructing curb and gutter, landscaping improvements.	3rd St	(600 N Rosemary Ave)	Sidewalk	West Palm Beach	Municipal Plan	West Palm Beach	Commissioner District 7	City Of West Palm Beach, West Palm Beach Community Redevelopment Agency
153	PBTPA-1797	PBC Passenger Rail Study	FEC Corridor Commuter Rail	Commuter rail transit service along the FEC tracks in Palm Beach County	Palmetto Park Rd	Toney Penna Dr	Commuter Rail	Multiple	Palm Beach MPO Plan	FDOT	Commissioner District 1, Commissioner District 2, Commissioner District 3, Commissioner District 4, Commissioner District 7	Town Of Jupiter, City Of Palm Beach Gardens, Northern Palm Beach County Improvement District, City of Riviera Beach, City Of West Palm Beach, West Palm Beach Community Redevelopment Agency, City Of Lake Worth Beach, Lake Worth Community Redevelopment Agency, City Of Boynton Beach, Boynton Beach Community Redevelopment Agency, City Of Delray Beach, Delray Beach Community Redevelopment Agency, City Of Boca Raton, Boca Raton Community Redevelopment Agency

Westgate Belvedere CRA

Line Number	Project ID	Plan	Name	Project Description	From	To	Type	Municipality	Source	Sponsor	Commissioner District	Governing Body
1	PBIA-3	PBIADowntown West Palm Beach Grade-Separated Autonomous Connector (APM)	Okeechobee	Proposed grade-separated automated people mover system connecting Palm Beach International Airport (PBIA) to Downtown West Palm Beach via an elevated, dedicated guideway using autonomous vehicle technology			Proposed grade-separated automated people mover system connecting Palm Beach International Airport (PBIA) to Downtown West Palm Beach via an elevated, dedicated guideway using autonomous vehicle technology		Local	PBC / PBIA	Commissioner District 7, Commissioner District 6, Commissioner District 2	City Of West Palm Beach, Village Of Royal Palm Beach, West Palm Beach Community Redevelopment Agency, Westgate/Belvedere Community Redevelopment Agency, Lake Worth Drainage District, Northern Palm Beach County Improvement District
2	PBIA-4	PBIADowntown West Palm Beach Grade-Separated Autonomous Connector (APM)	Rental Car	Proposed grade-separated automated people mover system connecting Palm Beach International Airport (PBIA) to Downtown West Palm Beach via an elevated, dedicated guideway using autonomous vehicle technology			Proposed grade-separated automated people mover system connecting Palm Beach International Airport (PBIA) to Downtown West Palm Beach via an elevated, dedicated guideway using autonomous vehicle technology		Local	PBC / PBIA	Commissioner District 2	Westgate/Belvedere Community Redevelopment Agency, Lake Worth Drainage District
3	PBTPA-1	Okeechobee Blvd & SR 7 Multimodal Corridor Study	Multimodal Corridor Study	The study corridor passes through parts of Palm Beach County, the Village of Wellington, the Village of Royal Palm Beach, and the City of West Palm Beach. The region has several north/south transit lines, but a rapid and reliable east/west line to connect communities to regional transit systems like Tri-Rail and Brightline is needed.	the Mall at Wellington Green	Rosemary Ave	Multimodal Corridor Study	NA	Palm Beach MPO Plan	Palm Beach MPO	Commissioner District 7, Commissioner District 6, Commissioner District 2	Village Of Wellington, City Of West Palm Beach, Village Of Royal Palm Beach, West Palm Beach Community Redevelopment Agency, Westgate/Belvedere Community Redevelopment Agency, Lake Worth Drainage District, Northern Palm Beach County Improvement District
4	PBTPA-1039	Vision 2050 LRTP	Belvedere Road	Jurisdiction: West Palm Beach. Project Bounds: Military Trail to Australian Avenue. Description: Complete Streets / County Opportunities .			Jurisdiction: West Palm Beach. Project Bounds: Military Trail to Australian Avenue. Description: Complete Streets / County Opportunities .	West Palm Beach	Palm Beach MPO Plan	Palm Beach MPO	Commissioner District 2	City Of West Palm Beach, Westgate/Belvedere Community Redevelopment Agency, Lake Worth Drainage District
5	PBTPA-1040	Vision 2050 LRTP	Congress Avenue	Jurisdiction: County. Project Bounds: Belvedere Road to Old Congress Avenue.			Jurisdiction: County. Project Bounds: Belvedere Road to Old Congress Avenue.		Palm Beach MPO Plan	Palm Beach MPO	Commissioner District 2	Westgate/Belvedere Community Redevelopment Agency

Line Number	Project ID	Plan	Name	Project Description	From	To	Type	Municipality	Source	Sponsor	Commissioner District	Governing Body
				Description: Complete Streets / County Opportunities .			Description: Complete Streets / County Opportunities .					
6	PBTPA-1042	Vision 2050 LRTP	Elmhurst Road	Jurisdiction: County. Project Bounds: Haverhill Road to Military Trail. Description: Complete Streets / County Opportunities .			Jurisdiction: County. Project Bounds: Haverhill Road to Military Trail. Description: Complete Streets / County Opportunities .		Palm Beach MPO Plan	Palm Beach MPO	Commissioner District 7, Commissioner District 2	Westgate/Belvedere Community Redevelopment Agency, Lake Worth Drainage District
7	PBTPA-1232	Vision 2050 LRTP	PalmTran - Route x999x - Express Bus from Westlake to WPB via Okeechobee Blvd				PalmTran - Route x999x - Express Bus from Westlake to WPB via Okeechobee Blvd		Palm Beach MPO Plan	PalmTran	Commissioner District 7, Commissioner District 6, Commissioner District 2	Town Of Loxahatchee Groves, City Of Westlake, City Of West Palm Beach, Village Of Royal Palm Beach, West Palm Beach Community Redevelopment Agency, Westgate/Belvedere Community Redevelopment Agency, Indian Trail Improvement District, Lake Worth Drainage District, Loxahatchee Groves Water Control District, Northern Palm Beach County Improvement District
8	PBTPA-1738	Vision 2050 LRTP	MOD Zone - West Belvedere	West Belvedere MOD Zone, Additional Vehicles Needed = 2, Source = Palm Tran			West Belvedere MOD Zone, Additional Vehicles Needed = 2, Source = Palm Tran		Palm Beach MPO Plan	PalmTran	Commissioner District 7, Commissioner District 2	City Of West Palm Beach, Westgate/Belvedere Community Redevelopment Agency, Lake Worth Drainage District, Northern Palm Beach County Improvement District
9	PBTPA-1763	Vision 2050 LRTP	PalmTran Route 33 Improvements	Weekday: 60→30min; Sat: 60→30min; Sun: 60→30min. 137 bus stop improvements. ITS/TSMO: 41 signals			Frequency improvements, Stop improvements		Palm Beach MPO Plan	PalmTran, Palm Beach County	Commissioner District 7, Commissioner District 1	City Of Riviera Beach, Town Of Lake Park, City Of Palm Beach Gardens, Village Of North Palm Beach, Town Of Mangonia Park, City Of West Palm Beach, Lake Park Community Redevelopment Agency, Westgate/Belvedere Community Redevelopment Agency, Riviera Beach

Line Number	Project ID	Plan	Name	Project Description	From	To	Type	Municipality	Source	Sponsor	Commissioner District	Governing Body
10	PBTPA-1764	Vision 2050 LRTP	PalmTran Route 40 Improvements	Weekday: 60→30min; Sat: 60→30min; Sun: 60→30min. ITS/TSMO: 55 signals			Frequency improvements		Palm Beach MPO Plan	PalmTran, Palm Beach County	Commissioner District 7, Commissioner District 6, Commissioner District 2	Town Of Loxahatchee Groves, Village Of Wellington, City Of West Palm Beach, Village Of Royal Palm Beach, West Palm Beach Community Redevelopment Agency, Westgate/Belvedere Community Redevelopment Agency, Acme Improvement District, Highland Glades Drainag
11	PBTPA-1766	Vision 2050 LRTP	PalmTran Route 43 Improvements	Sat: 30→20min; Sun: 30→20min; Weekday: 20→15min. 94 bus stop improvements. ITS/TSMO: 35 signals			Frequency improvements, Stop improvements		Palm Beach MPO Plan	PalmTran	Commissioner District 7, Commissioner District 6, Commissioner District 2	Village Of Wellington, City Of West Palm Beach, Village Of Royal Palm Beach, West Palm Beach Community Redevelopment Agency, Westgate/Belvedere Community Redevelopment Agency, Acme Improvement District, Lake Worth Drainage District, Northern Palm Beach C
12	PBTPA-1767	Vision 2050 LRTP	PalmTran Route 44 Improvements	Weekday: 60→20min; Sun: 60→30min. 105 bus stop improvements. ITS/TSMO: 25 signals			Frequency improvements, Stop improvements		Palm Beach MPO Plan	PalmTran, Palm Beach County	Commissioner District 7, Commissioner District 2	Town Of Haverhill, City Of West Palm Beach, West Palm Beach Community Redevelopment Agency, Westgate/Belvedere Community Redevelopment Agency, Lake Worth Drainage District, Northern Palm Beach County Improvement District
13	PBTPA-1770	Vision 2050 LRTP	PalmTran Route 49 Improvements	New route: Cherry Rd/Military Trail via Congress Ave. 67 bus stop improvements. ITS/TSMO: 15 signals			Frequency improvements, Stop improvements		Palm Beach MPO Plan	PalmTran, Palm Beach County	Commissioner District 7, Commissioner District 2	City Of West Palm Beach, West Palm Beach Community Redevelopment Agency, Westgate/Belvedere Community Redevelopment Agency, Lake Worth Drainage District
14	PBTPA-327	TSM&O Master Plan Executive Summary 2025	MILITARY TRAIL	NA	Park Lane	Okeechobee Blvd	TSMO	Palm Springs	Palm Beach MPO Plan	FDOT	Commissioner District 7, Commissioner District 2,	Village Of Palm Springs, Westgate/Belvedere Community Redevelopment Agency,

Line Number	Project ID	Plan	Name	Project Description	From	To	Type	Municipality	Source	Sponsor	Commissioner District	Governing Body
											Commissioner District 3	Lake Worth Drainage District
15	PBTPA-331	TSM&O Master Plan Executive Summary 2025	OKEECHOBEE BLVD	NA	Benoist Farms Road	SR A1A	TSMO	Multiple	Palm Beach MPO Plan	FDOT	Commissioner District 7, Commissioner District 1, Commissioner District 2	Town Of Palm Beach, City Of West Palm Beach, West Palm Beach Community Redevelopment Agency, Westgate/Belvedere Community Redevelopment Agency, Lake Worth Drainage District, Northern Palm Beach County Improvement District
16	PBTPA-340	SODO Mobility Plan Complete Streets Study	PBKC Sidewalk Connectivity	NA	Belvedere Rd at Palm Beach Kennel Club	NA	Safety	NA	Palm Beach MPO Plan	Palm Beach MPO	Commissioner District 2	Westgate/Belvedere Community Redevelopment Agency, Lake Worth Drainage District
17	PBTPA-345	SODO Mobility Plan Complete Streets Study	Belvedere Rd & Congress Ave Intersection Improvement	NA	Belvedere Rd & Congress Ave	NA	Traffic Operation/Calming	NA	Palm Beach MPO Plan	Palm Beach MPO	Commissioner District 2	Westgate/Belvedere Community Redevelopment Agency, Lake Worth Drainage District
18	PBTPA-346	SODO Mobility Plan Complete Streets Study	Belvedere Sidewalk Connectivity	NA	Belvedere Rd from Australian Ave to Military Trl	NA	Pedestrian & Bicycle	Multiple	Palm Beach MPO Plan	Palm Beach MPO	Commissioner District 2	City Of West Palm Beach, Westgate/Belvedere Community Redevelopment Agency, Lake Worth Drainage District
19	PBTPA-347	SODO Mobility Plan Complete Streets Study	Enterprise Mid Block Crossing	NA	Belvedere Rd at Current Enterprise Rent-a-car	NA	Traffic Operation/Calming	NA	Palm Beach MPO Plan	Palm Beach MPO	Commissioner District 2	Westgate/Belvedere Community Redevelopment Agency
20	PBTPA-348	SODO Mobility Plan Complete Streets Study	Belvedere Sidewalk Pedestrian Lighting	NA	Belvedere Rd from Australian Ave to Military Trl	NA	Safety	Multiple	Palm Beach MPO Plan	Palm Beach MPO	Commissioner District 2	City Of West Palm Beach, Westgate/Belvedere Community Redevelopment Agency, Lake Worth Drainage District
21	PBTPA-349	SODO Mobility Plan Complete Streets Study	5th St Intersection Improvement	NA	Belvedere Rd at 5th St	NA	Traffic Operation/Calming	NA	Palm Beach MPO Plan	Palm Beach MPO	Commissioner District 2	Westgate/Belvedere Community Redevelopment Agency, Lake Worth Drainage District
22	PBTPA-350	SODO Mobility Plan Complete Streets Study	Country Club Rd & Morrison Field Rd Intersection	NA	Country Club Rd &	NA	Traffic Operation/Calming	NA	Palm Beach	Palm Beach MPO	Commissioner District 2	Westgate/Belvedere Community Redevelopment Agency,

Line Number	Project ID	Plan	Name	Project Description	From	To	Type	Municipality	Source	Sponsor	Commissioner District	Governing Body
			Improvement Study		Morrison Field Rd				MPO Plan			Lake Worth Drainage District
23	PBTPA-351	SODO Mobility Plan Complete Streets Study	Military Trl Transit Connectivit Study	NA	Belvedere Rd & Military Trl	NA	Transit	NA	Palm Beach MPO Plan	Palm Beach MPO	Commissioner District 2	Town Of Haverhill, Westgate/Belvedere Community Redevelopment Agency, Lake Worth Drainage District
24	PBTPA-352	SODO Mobility Plan Complete Streets Study	PBI Perimeter Rd Connectivity Study	NA	Congress Ave & Perimeter Rd	NA	Access	NA	Palm Beach MPO Plan	Palm Beach MPO	Commissioner District 2	Westgate/Belvedere Community Redevelopment Agency, Lake Worth Drainage District
25	PBTPA-353	SODO Mobility Plan Complete Streets Study	Congress Ave & Old Congress Ave Intersection Improvement Study	NA	Congress Ave & Old Congress Ave	NA	Traffic Operation/Calming	NA	Palm Beach MPO Plan	Palm Beach MPO	Commissioner District 2	Westgate/Belvedere Community Redevelopment Agency, Lake Worth Drainage District
26	PBTPA-354	SODO Mobility Plan Complete Streets Study	South Congress Ave Sidewalk Connectivity	NA	Congress Ave South of the Bridge	NA	Pedestrian & Bicycle	NA	Palm Beach MPO Plan	Palm Beach MPO	Commissioner District 7, Commissioner District 2	Westgate/Belvedere Community Redevelopment Agency, Lake Worth Drainage District
27	PBTPA-355	SODO Mobility Plan Complete Streets Study	South Congress Ave Stormwater Mitigation	NA	Congress Ave South of the Bridge	NA	Sustainability	NA	Palm Beach MPO Plan	Palm Beach MPO	Commissioner District 7, Commissioner District 2	Westgate/Belvedere Community Redevelopment Agency, Lake Worth Drainage District
28	PBTPA-356	SODO Mobility Plan Complete Streets Study	Congress Avenue Bicycle Improvements Study	NA	Congress Ave from Okeechobee Blvd to Belvedere Rd	NA	Pedestrian & Bicycle	NA	Palm Beach MPO Plan	Palm Beach MPO	Commissioner District 7, Commissioner District 2	Westgate/Belvedere Community Redevelopment Agency, Lake Worth Drainage District
29	PBTPA-357	SODO Mobility Plan Complete Streets Study	Congress Avenue & Westgate Ave Intersection Improvements	NA	Congress Ave & Westgate Ave	NA	Traffic Operation/Calming	NA	Palm Beach MPO Plan	Palm Beach MPO	Commissioner District 7	Westgate/Belvedere Community Redevelopment Agency, Lake Worth Drainage District
30	PBTPA-358	SODO Mobility Plan Complete Streets Study	Okeechobee Blvd Transit Connectivity Study	NA	Congress Ave & Okeechobee Blvd	NA	Transit	West Palm Beach	Palm Beach MPO Plan	Palm Beach MPO	Commissioner District 7	City Of West Palm Beach, Westgate/Belvedere Community Redevelopment Agency, Lake Worth Drainage District
31	PBTPA-359	SODO Mobility Plan Complete Streets Study	Congress Avenue Transit Improvements	NA	Okeechobee Blvd to Belvedere Rd	NA	Transit	NA	Palm Beach MPO Plan	Palm Beach MPO	Commissioner District 7, Commissioner District 2	Westgate/Belvedere Community Redevelopment Agency, Lake Worth Drainage District

Line Number	Project ID	Plan	Name	Project Description	From	To	Type	Municipality	Source	Sponsor	Commissioner District	Governing Body
32	PBTPA-361	SODO Mobility Plan Complete Streets Study	Safety Audit of Multimodal Transportation	NA	Belvedere Rd and Congress Ave	NA	Outreach	NA	Palm Beach MPO Plan	Palm Beach MPO	Commissioner District 2	Westgate/Belvedere Community Redevelopment Agency, Lake Worth Drainage District
33	PBTPA-363	SODO Mobility Plan Complete Streets Study	Belvedere Rd Side Running Streetcar	NA	Congress Ave to I-95	NA	Transit	West Palm Beach	Palm Beach MPO Plan	Palm Beach MPO	Commissioner District 2	City Of West Palm Beach, Westgate/Belvedere Community Redevelopment Agency
34	PBTPA-442	Vision 2050 LRTP	Congress Ave over L-2 Canal bridge repairs	Replace bridge with culvert; WUD designing relocation; LWDD permitting is critical path			Replace bridge with culvert; WUD designing relocation; LWDD permitting is critical path		Palm Beach MPO Plan	Palm Beach County	Commissioner District 7, Commissioner District 2	Westgate/Belvedere Community Redevelopment Agency
35	PBTPA-489	Vision 2050 LRTP	Palm Beach to West Palm Beach Intermodal Connector	New Passenger Service			New Passenger Service	West Palm Beach	Palm Beach MPO Plan	FDOT	Commissioner District 7, Commissioner District 2	City Of West Palm Beach, West Palm Beach Community Redevelopment Agency, Westgate/Belvedere Community Redevelopment Agency, Lake Worth Drainage District
36	PBTPA-811	Vision 2050 LRTP	Okeechobee Blvd (SR 704) (PalmTran - Routes 43) Transit Shelters from SR 7 to US-1; SR 7 Transit Shelters from Forest Hill Blvd to Okeechobee Blvd	Construct enhanced transit shelters within existing ROW			Construct enhanced transit shelters within existing ROW		Palm Beach MPO Plan	PalmTran	Commissioner District 7, Commissioner District 6, Commissioner District 2	Village Of Wellington, City Of West Palm Beach, Village Of Royal Palm Beach, West Palm Beach Community Redevelopment Agency, Westgate/Belvedere Community Redevelopment Agency, Lake Worth Drainage District, Northern Palm Beach County Improvement District
37	PBTPA-812	Vision 2050 LRTP	Okeechobee Blvd (SR 704) (PalmTran - Routes 40/43) Enhanced Transit from SR 7 to US 1 and SR 7 from Forest Hill Blvd to Okeechobee Blvd	FDOT feasibility study based on TPA planning study recommendations			FDOT feasibility study based on TPA planning study recommendations		Palm Beach MPO Plan	Palm Beach MPO	Commissioner District 7, Commissioner District 6, Commissioner District 2	Village Of Wellington, City Of West Palm Beach, Village Of Royal Palm Beach, West Palm Beach Community Redevelopment Agency, Westgate/Belvedere Community Redevelopment Agency, Lake Worth Drainage District, Northern Palm Beach County Improvement District

Line Number	Project ID	Plan	Name	Project Description	From	To	Type	Municipality	Source	Sponsor	Commissioner District	Governing Body
38	PBTPA-816	Vision 2050 LRTP	Traffic Signal resilience improvements: Atlantic Ave @ Military Trl; Belvedere @ Military Trl; Forest Hill Blvd @ I 95	Replace span wire traffic signals with mast arms and steel strain pole span wires and upgrade supporting infrastructure. Upgrade to mast arm signals; enhanced pedestrian signals and detection; upgrade ITS elements and roadway lighting; curb ramp and sidewalk upgrades to meet ADA.			Replace span wire traffic signals with mast arms and steel strain pole span wires and upgrade supporting infrastructure. Upgrade to mast arm signals; enhanced pedestrian signals and detection; upgrade ITS elements and roadway lighting; curb ramp and sidewalk upgrades to meet ADA.	Multiple	Palm Beach MPO Plan	Palm Beach County	Commissioner District 2, Commissioner District 3, Commissioner District 4, Commissioner District 5	Town Of Haverhill, City Of Delray Beach, City Of West Palm Beach, Westgate/Belvedere Community Redevelopment Agency, Lake Worth Drainage District
39	PBTPA-997	Vision 2050 LRTP	Okeechobee Blvd (SR 704)(PalmTran - Routes 43) Enhanced Transit from SR 7 to US 1 and SR 7 from Forest Hill Blvd to Okeechobee Blvd	Enhanced transit & associated multimodal improvements Okeechobee Blvd from SR 7 to US 1; and SR 7 from Forest Hill Blvd to Okeechobee Blvd			Enhanced transit & associated multimodal improvements Okeechobee Blvd from SR 7 to US 1; and SR 7 from Forest Hill Blvd to Okeechobee Blvd		Palm Beach MPO Plan	Palm Beach MPO	Commissioner District 7, Commissioner District 6, Commissioner District 2	Village Of Wellington, City Of West Palm Beach, Village Of Royal Palm Beach, West Palm Beach Community Redevelopment Agency, Westgate/Belvedere Community Redevelopment Agency, Lake Worth Drainage District, Northern Palm Beach County Improvement District
40	WCRA-1	WESTGATE CRA MOBILITY PLAN FRAMEWORK & STRATEGIES	L-2B Connector	Dream Big project: createOkeechobee Blvd. reliever road byculverting PBC-owned L-2B canalsegment connect to AustralianAve., Centerpark Dr., Mercer Ave.			New Road		Westgate CRA		Commissioner District 7, Commissioner District 2	City Of West Palm Beach, Westgate/Belvedere Community Redevelopment Agency

Improvement Districts

Acme ID

Line Number	Project ID	Plan	Name	Project Description	From	To	Type	Municipality	Source	Sponsor	Commissioner District	Governing Body
1	PBIA-5	PBIADowntown West Palm Beach Grade-Separated Autonomous Connector (APM)	At Grade - SR-7	Proposed grade-separated automated people mover system connecting Palm Beach International Airport (PBIA) to Downtown West Palm Beach via an elevated, dedicated guideway using autonomous vehicle technology			Proposed grade-separated automated people mover system connecting Palm Beach International Airport (PBIA) to Downtown West Palm Beach via an elevated, dedicated guideway using autonomous vehicle technology		Local	PBC / PBIA	Commissioner District 6	Village Of Wellington, Village Of Royal Palm Beach, Acme Improvement District, Lake Worth Drainage District, Northern Palm Beach County Improvement District
2	PBIA-54	PBIADowntown West Palm Beach Grade-Separated Autonomous Connector (APM)	Station Wellington	Proposed grade-separated automated people mover system connecting Palm Beach International Airport (PBIA) to Downtown West Palm Beach via an elevated, dedicated guideway using autonomous vehicle technology			Proposed grade-separated automated people mover system connecting Palm Beach International Airport (PBIA) to Downtown West Palm Beach via an elevated, dedicated guideway using autonomous vehicle technology		Local	PBC / PBIA	Commissioner District 6	Village Of Wellington, Acme Improvement District
3	PBIA-56	PBIADowntown West Palm Beach Grade-Separated Autonomous Connector (APM)	Station - Wellington Whole Foods	Proposed grade-separated automated people mover system connecting Palm Beach International Airport (PBIA) to Downtown West Palm Beach via an elevated, dedicated guideway using autonomous vehicle technology			Proposed grade-separated automated people mover system connecting Palm Beach International Airport (PBIA) to Downtown West Palm Beach via an elevated, dedicated guideway using autonomous vehicle technology		Local	PBC / PBIA	Commissioner District 6	Village Of Wellington, Acme Improvement District
4	PBIA-58	PBIADowntown West Palm Beach Grade-Separated Autonomous Connector (APM)	Station - Wellington Mall	Proposed grade-separated automated people mover system connecting Palm Beach International Airport (PBIA) to Downtown West Palm Beach via an elevated, dedicated guideway using autonomous vehicle technology			Proposed grade-separated automated people mover system connecting Palm Beach International Airport (PBIA) to Downtown West Palm Beach via an elevated, dedicated guideway using autonomous vehicle technology		Local	PBC / PBIA	Commissioner District 6	Village Of Wellington, Acme Improvement District

Line Number	Project ID	Plan	Name	Project Description	From	To	Type	Municipality	Source	Sponsor	Commissioner District	Governing Body
5	PBIA-59	PBIADowntown West Palm Beach Grade-Separated Autonomous Connector (APM)	Station - Wellington Hospital	Proposed grade-separated automated people mover system connecting Palm Beach International Airport (PBIA) to Downtown West Palm Beach via an elevated, dedicated guideway using autonomous vehicle technology			Proposed grade-separated automated people mover system connecting Palm Beach International Airport (PBIA) to Downtown West Palm Beach via an elevated, dedicated guideway using autonomous vehicle technology		Local	PBC / PBIA	Commissioner District 6	Village Of Wellington, Acme Improvement District, Lake Worth Drainage District
6	PBTPA-1004	Vision 2050 LRTP	SUN Trail along SR 80	Completion of the SUN Trail from the Atlantic Coast to the Lake Okeechobee Scenic Trail.			Completion of the SUN Trail from the Atlantic Coast to the Lake Okeechobee Scenic Trail.	Multiple	Palm Beach MPO Plan	Palm Beach MPO	Commissioner District 6, Commissioner District 2, Commissioner District 3	City Of South Bay, City Of Belle Glade, Village Of Wellington, City Of West Palm Beach, Village Of Royal Palm Beach, Belle Glade Community Redevelopment Agency, Acme Improvement District, East Shore Water Control District, Highland Glades Drainage District, Indian Trail Improvement District, Lake Worth Drainage District, Loxahatchee Groves Water Control District, Northern Palm Beach County Improvement District, South Florida Conservancy District, South Shore Drainage District
7	PBTPA-1086	Vision 2050 LRTP	Aero Club	Jurisdiction: Wellington. Project Bounds: Cedar Bluff to S Club Drive. Description: Complete Streets / Local.			Jurisdiction: Wellington. Project Bounds: Cedar Bluff to S Club Drive. Description: Complete Streets / Local.		Palm Beach MPO Plan	Palm Beach MPO	Commissioner District 6	Village Of Wellington, Acme Improvement District
8	PBTPA-1087	Vision 2050 LRTP	Aero Club	Jurisdiction: Wellington. Project Bounds: Take off Place to Greenbriar Boulevard. Description: Complete Streets / Local.			Jurisdiction: Wellington. Project Bounds: Take off Place to Greenbriar Boulevard. Description: Complete Streets / Local.		Palm Beach MPO Plan	Palm Beach MPO	Commissioner District 6	Village Of Wellington, Acme Improvement District
9	PBTPA-1088	Vision 2050 LRTP	Binks Forest	Jurisdiction: Wellington. Project Bounds: Southern Boulevard to Bent Creek Road. Description: Complete Streets / Local.			Jurisdiction: Wellington. Project Bounds: Southern Boulevard to Bent Creek Road. Description: Complete Streets / Local.		Palm Beach MPO Plan	Palm Beach MPO	Commissioner District 6	Village Of Wellington, Acme Improvement District, Loxahatchee Groves Water Control District

Line Number	Project ID	Plan	Name	Project Description	From	To	Type	Municipality	Source	Sponsor	Commissioner District	Governing Body
10	PBTPA-1089	Vision 2050 LRTP	Greenbriar Boulevard	Jurisdiction: Wellington. Project Bounds: Aero Club Road to Wellington Trace. Description: Complete Streets / Local.			Jurisdiction: Wellington. Project Bounds: Aero Club Road to Wellington Trace. Description: Complete Streets / Local.		Palm Beach MPO Plan	Palm Beach MPO	Commissioner District 6	Village Of Wellington, Acme Improvement District
11	PBTPA-1090	Vision 2050 LRTP	Greenbriar Boulevard	Jurisdiction: Wellington. Project Bounds: Wellington Trace to Yarmouth Drive. Description: Complete Streets / Local.			Jurisdiction: Wellington. Project Bounds: Wellington Trace to Yarmouth Drive. Description: Complete Streets / Local.		Palm Beach MPO Plan	Palm Beach MPO	Commissioner District 6	Village Of Wellington, Acme Improvement District
12	PBTPA-1091	Vision 2050 LRTP	Paddock Drive	Jurisdiction: Wellington. Project Bounds: Greenview Shores Boulevard to Wellington Trace. Description: Complete Streets / Local.			Jurisdiction: Wellington. Project Bounds: Greenview Shores Boulevard to Wellington Trace. Description: Complete Streets / Local.		Palm Beach MPO Plan	Palm Beach MPO	Commissioner District 6	Village Of Wellington, Acme Improvement District
13	PBTPA-1092	Vision 2050 LRTP	South Shore Boulevard	Jurisdiction: Wellington. Project Bounds: Pierson Road to Lake Worth Road. Description: Complete Streets / Local.			Jurisdiction: Wellington. Project Bounds: Pierson Road to Lake Worth Road. Description: Complete Streets / Local.		Palm Beach MPO Plan	Palm Beach MPO	Commissioner District 6	Village Of Wellington, Acme Improvement District
14	PBTPA-1093	Vision 2050 LRTP	Stribling Way	Jurisdiction: Wellington. Project Bounds: Forest Hill Boulevard to Fairlane Farms Road. Description: Complete Streets / Local.			Jurisdiction: Wellington. Project Bounds: Forest Hill Boulevard to Fairlane Farms Road. Description: Complete Streets / Local.		Palm Beach MPO Plan	Palm Beach MPO	Commissioner District 6	Village Of Wellington, Acme Improvement District
15	PBTPA-1234	Vision 2050 LRTP	PalmTran - Route x999x - Express Bus from Broward County Line to Okeechobee Blvd via SR-7						Palm Beach MPO Plan	PalmTran	Commissioner District 6, Commissioner District 5	Village Of Wellington, Village Of Royal Palm Beach, Acme Improvement District, Lake Worth Drainage District, Northern Palm Beach County Improvement District
16	PBTPA-1425	Vision 2050 LRTP	South Shore Blvd @ Pierson Rd intersection improvements	Expand the Capacity of the existing intersection at South Shore blvd. and Pierson road.			Expand the Capacity of the existing intersection at South Shore blvd. and Pierson road.		Palm Beach MPO Plan	Wellington	Commissioner District 6	Village Of Wellington, Acme Improvement District
17	PBTPA-1426	Vision 2050 LRTP	Greenview Shores Blvd @ Paddock Drive roundabout	Construct a 1x1 Roundabout			Construct a 1x1 Roundabout		Palm Beach MPO Plan	Wellington	Commissioner District 6	Village Of Wellington, Acme Improvement District

Line Number	Project ID	Plan	Name	Project Description	From	To	Type	Municipality	Source	Sponsor	Commissioner District	Governing Body
18	PBTPA-1427	Vision 2050 LRTP	Greenview Shores Blvd @ Foresteria Ave roundabout	Construct a 1x1 Roundabout			Construct a 1x1 Roundabout		Palm Beach MPO Plan	Wellington	Commissioner District 6	Village Of Wellington, Acme Improvement District
19	PBTPA-1428	Vision 2050 LRTP	Greenview Shores Blvd @ Meadow Ave roundabout	Construct a 1x1 Roundabout			Construct a 1x1 Roundabout		Palm Beach MPO Plan	Wellington	Commissioner District 6	Village Of Wellington, Acme Improvement District
20	PBTPA-1429	Vision 2050 LRTP	Greenbriar Rd @ Wellington Trace roundabout	Construct a 1x1 Roundabout			Construct a 1x1 Roundabout		Palm Beach MPO Plan	Wellington	Commissioner District 6	Village Of Wellington, Acme Improvement District
21	PBTPA-1600	Vision 2050 LRTP	Wellington Multiuse Pathways safety enhancements	Add additional signage, marking, and safety enhancements to the existing multimodal pathway network.			Add additional signage, marking, and safety enhancements to the existing multimodal pathway network.		Palm Beach MPO Plan	Wellington	Commissioner District 6	Village Of Wellington, Acme Improvement District
22	PBTPA-1705	Vision 2050 LRTP	Wellington Bicycle Lane network improvements	Add green pavement markings to the existing bike lane network.			Add green pavement markings to the existing bike lane network.		Palm Beach MPO Plan	Wellington	Commissioner District 6	Village Of Wellington, Acme Improvement District
23	PBTPA-1744	Vision 2050 LRTP	MOD Zone - Royal Palm Beach	Royal Palm Beach MOD Zone, Additional Vehicles Needed = 4, Source = WSP/Palm Tran			Royal Palm Beach MOD Zone, Additional Vehicles Needed = 4, Source = WSP/Palm Tran		Palm Beach MPO Plan	PalmTran	Commissioner District 6, Commissioner District 2	Town Of Loxahatchee Groves, Village Of Wellington, City Of West Palm Beach, Village Of Royal Palm Beach, Acme Improvement District, Indian Trail Improvement District, Lake Worth Drainage District, Loxahatchee Groves Water Control District, Northern Palm Beach County Improvement District
24	PBTPA-1745	Vision 2050 LRTP	MOD Zone - Wellington	Wellington MOD Zone, Additional Vehicles Needed = 4, Source = TDP/Palm Tran			Wellington MOD Zone, Additional Vehicles Needed = 4, Source = TDP/Palm Tran		Palm Beach MPO Plan	PalmTran	Commissioner District 6	Town Of Loxahatchee Groves, Village Of Wellington, Village Of Royal Palm Beach, Acme Improvement District, Indian Trail Improvement District, Lake Worth Drainage District, Loxahatchee Groves Water Control District, Northern Palm Beach County Improvement District

Line Number	Project ID	Plan	Name	Project Description	From	To	Type	Municipality	Source	Sponsor	Commissioner District	Governing Body
25	PBTPA-1764	Vision 2050 LRTP	PalmTran Route 40 Improvements	Weekday: 60→30min; Sat: 60→30min; Sun: 60→30min. ITS/TSMO: 55 signals			Frequency improvements		Palm Beach MPO Plan	PalmTran, Palm Beach County	Commissioner District 7, Commissioner District 6, Commissioner District 2	Town Of Loxahatchee Groves, Village Of Wellington, City Of West Palm Beach, Village Of Royal Palm Beach, West Palm Beach Community Redevelopment Agency, Westgate/Belvedere Community Redevelopment Agency, Acme Improvement District, Highland Glades Drainag
26	PBTPA-1766	Vision 2050 LRTP	PalmTran Route 43 Improvements	Sat: 30→20min; Sun: 30→20min; Weekday: 20→15min. 94 bus stop improvements. ITS/TSMO: 35 signals			Frequency improvements, Stop improvements		Palm Beach MPO Plan	PalmTran	Commissioner District 7, Commissioner District 6, Commissioner District 2	Village Of Wellington, City Of West Palm Beach, Village Of Royal Palm Beach, West Palm Beach Community Redevelopment Agency, Westgate/Belvedere Community Redevelopment Agency, Acme Improvement District, Lake Worth Drainage District, Northern Palm Beach C
27	PBTPA-1768	Vision 2050 LRTP	PalmTran Route 46 Improvements (Forest Hill Blvd)	Sat: 45→20min; Sun: 45→20min; Weekday: 30→15min. 87 bus stop improvements. ITS/TSMO: 25 signals			Frequency improvements, Stop improvements		Palm Beach MPO Plan	PalmTran, Palm Beach County, Palm Beach MPO	Commissioner District 6, Commissioner District 2, Commissioner District 3	Village Of Palm Springs, Village Of Wellington, Town Of Lake Clarke Shores, City Of West Palm Beach, City Of Greenacres, Lake Clarke Shores Community Redevelopment Agency, Palm Springs Community Redevelopment Agency, Acme Improvement District, Lake Worth
28	PBTPA-1771	Vision 2050 LRTP	PalmTran Route 52 Improvements	MOD (Mobility On Demand) conversion - details pending			Transit Service Improvements		Palm Beach MPO Plan	PalmTran	Commissioner District 6, Commissioner District 2	Town Of Loxahatchee Groves, Village Of Wellington, City Of West Palm Beach, Village Of Royal Palm Beach, Acme Improvement District, Indian Trail Improvement District, Lake Worth Drainage District, Loxahatchee Groves Water Control District, Northern Palm

Line Number	Project ID	Plan	Name	Project Description	From	To	Type	Municipality	Source	Sponsor	Commissioner District	Governing Body
29	PBTPA-1774	Vision 2050 LRTP	PalmTran Route 62 Improvements (Lake Worth Rd)	Sat: 30→20min; Sun: 30→20min; Weekday: 20→15min. 106 bus stop improvements. ITS/TSMO: 38 signals			Frequency improvements, Stop improvements		Palm Beach MPO Plan	PalmTran, Palm Beach County	Commissioner District 7, Commissioner District 6, Commissioner District 2, Commissioner District 3	Village Of Palm Springs, City Of Lake Worth Beach, Village Of Wellington, City Of Greenacres, Lake Worth Community Redevelopment Agency, Palm Springs Community Redevelopment Agency, Acme Improvement District, Lake Worth Drainage District
30	PBTPA-315	TSM&O Master Plan Executive Summary 2025	FOREST HILL BLVD	NA	SR 80	SR 7	TSMO	Wellington	Palm Beach MPO Plan	Westgate CRA	Commissioner District 6	Village Of Wellington, Village Of Royal Palm Beach, Acme Improvement District, Indian Trail Improvement District, Lake Worth Drainage District, Loxahatchee Groves Water Control District
31	PBTPA-323	TSM&O Master Plan Executive Summary 2025	SR 7	NA	52 Place S	Okeechobee Blvd	TSMO	NA	Palm Beach MPO Plan	FDOT	Commissioner District 6, Commissioner District 2	Village Of Wellington, City Of West Palm Beach, Village Of Royal Palm Beach, Acme Improvement District, Lake Worth Drainage District, Northern Palm Beach County Improvement District
32	PBTPA-400	Vision 2050 LRTP	SR 7 from Golden Glades Multimodal Center to SR 80 (Southern Blvd) Transitway	New Passenger Service			New Passenger Service		Palm Beach MPO Plan	FDOT	Commissioner District 6, Commissioner District 5	Village Of Wellington, Village Of Royal Palm Beach, Acme Improvement District, Lake Worth Drainage District
33	PBTPA-496	Vision 2050 LRTP	C-8 Canal Trail from Stribling Way to Lake Worth Rd	Construct a 10 ft. multi-modal pathway approximately 1.20 miles in length.			Construct a 10 ft. multi-modal pathway approximately 1.20 miles in length.	Wellington	Palm Beach MPO Plan	Wellington	Commissioner District 6	Village Of Wellington, Acme Improvement District
34	PBTPA-497	Vision 2050 LRTP	South Shore Blvd Trail from Lake Worth Rd to 50th Street	Construct a 10 ft. multi-modal pathway approximately 1.0 miles in length on the east side of the right-of-way.			Construct a 10 ft. multi-modal pathway approximately 1.0 miles in length on the east side of the right-of-way.	Wellington	Palm Beach MPO Plan	Wellington	Commissioner District 6	Village Of Wellington, Acme Improvement District
35	PBTPA-498	Vision 2050 LRTP	120th Ave @ Lake Worth Road roundabout	Construct a 2x1 Roundabout			Construct a 2x1 Roundabout	Wellington	Palm Beach MPO Plan	Wellington	Commissioner District 6	Village Of Wellington, Acme Improvement District
36	PBTPA-559	Vision 2050 LRTP	SR 7 Complete Street from PBC Line to SR 80 (Southern Blvd)	Multi-modal corridor study of SR 7 from the Palm Beach County line to Southern Boulevard			Multi-modal corridor study of SR 7 from the Palm Beach County line to Southern Boulevard		Palm Beach MPO Plan	FDOT	Commissioner District 6, Commissioner District 5	Village Of Wellington, Village Of Royal Palm Beach, Acme Improvement District, Lake Worth Drainage District

Line Number	Project ID	Plan	Name	Project Description	From	To	Type	Municipality	Source	Sponsor	Commissioner District	Governing Body
37	PBTPA-846	Vision 2050 LRTP	Greenview Shores Blvd from Binks Forest Dr to Wellington Tr	Construct 4' designated bike lanes			Construct 4' designated bike lanes	Wellington	Palm Beach MPO Plan	Palm Beach County	Commissioner District 6	Village Of Wellington, Acme Improvement District
38	PBTPA-850	Vision 2050 LRTP	Greenbriar Blvd from Aero Club Drive to Greenview Shored Blvd.	Construct 4' designated bike lanes			Construct 4' designated bike lanes	Wellington	Palm Beach MPO Plan	Wellington	Commissioner District 6	Village Of Wellington, Acme Improvement District
39	PBTPA-851	Vision 2050 LRTP	C-2 Canal from Greenview Shores Blvd to Bent Creek Rd	Construct 10' shared use pathway			Construct 10' shared use pathway	Wellington	Palm Beach MPO Plan	Wellington	Commissioner District 6	Village Of Wellington, Acme Improvement District
40	PBTPA-866	Vision 2050 LRTP	Wellington Trace from east of Draft Horse Ln to Greenview Shores Blvd	Widen sidewalks and construct roundabout at Primrose Lane			Widen sidewalks and construct roundabout at Primrose Lane	Wellington	Palm Beach MPO Plan	Wellington	Commissioner District 6	Village Of Wellington, Acme Improvement District
41	PBTPA-880	Vision 2050 LRTP	C-8 Canal from Forest Hill Blvd to Stribling Way	Construct 10' shared use path			Construct 10' shared use path	Wellington	Palm Beach MPO Plan	Wellington	Commissioner District 6	Village Of Wellington, Acme Improvement District
42	PBTPA-990	Vision 2050 LRTP	Greenview Shores Blvd Corridor Roundabouts (@ Paddock Drive, Foresteria Ave, & Meadow Ave)				Roundabouts	Wellington	Palm Beach MPO Plan	Wellington	Commissioner District 6	Village Of Wellington, Acme Improvement District
43	W-1	2025 CIP Plan-Transportation Capital Projects Breakdown	Lake Worth Road - 120th Ave Intersection	This project involves the reconstruction of the current intersection at Lake Worth Road and 120th Ave into a modern roundabout. The existing intersection, operating as an uncontrolled junction, has reached its capacity and requires an upgrade. The proposed roundabout aims to address the present and future traffic demands of the intersection while incorporating traffic calming features along the Lake Worth Road corridor. This project	NA	NA	Roundabout	Wellington	Municipal Plan	Wellington	Commissioner District 6	Village Of Wellington, Acme Improvement District

Line Number	Project ID	Plan	Name	Project Description	From	To	Type	Municipality	Source	Sponsor	Commissioner District	Governing Body
				aligns with the objective of creating a more efficient and safe transportation network to cater to the area's current and future needs.								
44	W-10	Bike and Pedestrian Circulation Plan	Wellington Trace	In locations where Wellington has not received grant money to construct new bicycle lanes, this plan proposes adding four-foot wide asphalt shoulders to the roadways to act as bicycle lanes or adding share the road signs.	Forest Hill Boulevard (south)	Forest Hill Boulevard (north)	Add Shoulders	Wellington	Municipal Plan	Wellington	Commissioner District 6	Village Of Wellington, Acme Improvement District
45	W-100	Vision Zero	South Rd & 40th St	Install high visibility crosswalks, rectangular rapid flashing beacons, and pedestrian refuge islands to improve pedestrian visibility and safety at non-signalized crosswalks	NA	NA	Improve Safety at Unsignalized Intersections	Wellington	Municipal Plan	Wellington	Commissioner District 6	Village Of Wellington, Acme Improvement District
46	W-101	Vision Zero	Anhinga Dr & Pine Valley Dr	Install high visibility crosswalks, rectangular rapid flashing beacons, and pedestrian refuge islands to improve pedestrian visibility and safety at non-signalized crosswalks	NA	NA	Improve Safety at Unsignalized Intersections	Wellington	Municipal Plan	Wellington	Commissioner District 6	Village Of Wellington, Acme Improvement District
47	W-102	Vision Zero	S Shore Blvd & St Andrew Pl	Install high visibility crosswalks, rectangular rapid flashing beacons, and pedestrian refuge islands to improve pedestrian visibility and safety at non-signalized crosswalks	NA	NA	Improve Safety at Unsignalized Intersections	Wellington	Municipal Plan	Wellington	Commissioner District 6	Village Of Wellington, Acme Improvement District
48	W-103	Vision Zero	Forest Hill Blvd & Essex Dr	Install high visibility crosswalks, rectangular rapid flashing beacons, and pedestrian refuge islands to improve	NA	NA	Improve Safety at Unsignalized Intersections	Wellington	Municipal Plan	Wellington	Commissioner District 6	Village Of Wellington, Acme Improvement District

Line Number	Project ID	Plan	Name	Project Description	From	To	Type	Municipality	Source	Sponsor	Commissioner District	Governing Body
				pedestrian visibility and safety at non-signalized crosswalks								
49	W-104	Vision Zero	Wellington Trace & Wild Pine Rd	Install high visibility crosswalks, rectangular rapid flashing beacons, and pedestrian refuge islands to improve pedestrian visibility and safety at non-signalized crosswalks	NA	NA	Improve Safety at Unsignalized Intersections	Wellington	Municipal Plan	Wellington	Commissioner District 6	Village Of Wellington, Acme Improvement District
50	W-105	Vision Zero	Wellington Trace & Old Country Rd	Install high visibility crosswalks, rectangular rapid flashing beacons, and pedestrian refuge islands to improve pedestrian visibility and safety at non-signalized crosswalks	NA	NA	Improve Safety at Unsignalized Intersections	Wellington	Municipal Plan	Wellington	Commissioner District 6	Village Of Wellington, Acme Improvement District
51	W-106	Vision Zero	S Shore Blvd & Chancellor Dr	Install high visibility crosswalks, rectangular rapid flashing beacons, and pedestrian refuge islands to improve pedestrian visibility and safety at non-signalized crosswalks	NA	NA	Improve Safety at Unsignalized Intersections	Wellington	Municipal Plan	Wellington	Commissioner District 6	Village Of Wellington, Acme Improvement District
52	W-107	Vision Zero	Aero Club Dr & Cedar Bluff	Install high visibility crosswalks, rectangular rapid flashing beacons, and pedestrian refuge islands to improve pedestrian visibility and safety at non-signalized crosswalks	NA	NA	Improve Safety at Unsignalized Intersections	Wellington	Municipal Plan	Wellington	Commissioner District 6	Village Of Wellington, Acme Improvement District
53	W-108	Vision Zero	Wellington Trace & Stratford St	Install high visibility crosswalks, rectangular rapid flashing beacons, and pedestrian refuge islands to improve pedestrian visibility and safety at non-signalized crosswalks	NA	NA	Improve Safety at Unsignalized Intersections	Wellington	Municipal Plan	Wellington	Commissioner District 6	Village Of Wellington, Acme Improvement District

Line Number	Project ID	Plan	Name	Project Description	From	To	Type	Municipality	Source	Sponsor	Commissioner District	Governing Body
54	W-11	Bike and Pedestrian Circulation Plan	Stribling Way	In locations where Wellington has not received grant money to construct new bicycle lanes, this plan proposes adding four-foot wide asphalt shoulders to the roadways to act as bicycle lanes or adding share the road signs.	441	Lyons Road	Add Shoulders	Wellington	Municipal Plan	Wellington	Commissioner District 6	Village Of Wellington, Acme Improvement District, Lake Worth Drainage District
55	W-12	Bike and Pedestrian Circulation Plan	Wellington Trace	In locations where Wellington has not received grant money to construct new bicycle lanes, this plan proposes adding four-foot wide asphalt shoulders to the roadways to act as bicycle lanes or adding share the road signs.	Greenview Shores Boulevard	Greenbriar Boulevard	Add Shoulders	Wellington	Municipal Plan	Wellington	Commissioner District 6	Village Of Wellington, Acme Improvement District
56	W-13	Bike and Pedestrian Circulation Plan	South Shore Boulevard and Pierson Road	Two bicycle lanes are proposed to be shifted at intersections to allow bicyclists to continue their paths between the turn lane and the thru-lane traffic	NA	NA	Roadway Reconfiguration	Wellington	Municipal Plan	Wellington	Commissioner District 6	Village Of Wellington, Acme Improvement District
57	W-14	Bike and Pedestrian Circulation Plan	Big Blue Trace and Wellington Trace	Two bicycle lanes are proposed to be shifted at intersections to allow bicyclists to continue their paths between the turn lane and the thru-lane traffic	NA	NA	Roadway Reconfiguration	Wellington	Municipal Plan	Wellington	Commissioner District 6	Village Of Wellington, Acme Improvement District
58	W-15	Bike and Pedestrian Circulation Plan	Birkdale Drive	The following projects are seen as long range projects and may not score high enough to be grant worthy by the TPA/FDOT. Therefore, they will be reevaluated in the next Bicycle and Pedestrian Circulation Planupdate.	NA	NA	Add Shoulders	Wellington	Municipal Plan	Wellington	Commissioner District 6	Village Of Wellington, Acme Improvement District

Line Number	Project ID	Plan	Name	Project Description	From	To	Type	Municipality	Source	Sponsor	Commissioner District	Governing Body
59	W-16	Bike and Pedestrian Circulation Plan	Paddock Drive	The following projects are seen as long range projects and may not score high enough to be grant worthy by the TPA/FDOT. Therefore, they will be reevaluated in the next Bicycle and Pedestrian Circulation Planupdate.	NA	NA	Add Shoulders	Wellington	Municipal Plan	Wellington	Commissioner District 6	Village Of Wellington, Acme Improvement District
60	W-17	Bike and Pedestrian Circulation Plan	Stribling Way	The following projects are seen as long range projects and may not score high enough to be grant worthy by the TPA/FDOT. Therefore, they will be reevaluated in the next Bicycle and Pedestrian Circulation Planupdate.	NA	NA	Add Shoulders	Wellington	Municipal Plan	Wellington	Commissioner District 6	Village Of Wellington, Acme Improvement District, Lake Worth Drainage District
61	W-18	Bike and Pedestrian Circulation Plan	Paddock Drive	Several existing pathways are proposed to be widened from eight-feet to 10 or 12 feet depending on the available room. Their widening can coincide with Public Works' annual maintenance program and the capital costs to widen the multi-modal pathways will need to be addressed.	NA	NA	Multimodal Path Widening	Wellington	Municipal Plan	Wellington	Commissioner District 6	Village Of Wellington, Acme Improvement District
62	W-19	Bike and Pedestrian Circulation Plan	Binks Forest Drive and Bent Creek Drive	Several existing pathways are proposed to be widened from eight-feet to 10 or 12 feet depending on the available room. Their widening can coincide with Public Works' annual maintenance program and the capital costs to widen	NA	NA	Multimodal Path Widening	Wellington	Municipal Plan	Wellington	Commissioner District 6	Village Of Wellington, Acme Improvement District

Line Number	Project ID	Plan	Name	Project Description	From	To	Type	Municipality	Source	Sponsor	Commissioner District	Governing Body
				the multi-modal pathways will need to be addressed.								
63	W-2	2025 CIP Plan-Transportation Capital Projects Breakdown	Greenbriar Blvd	This project has been revised to provide bicycle lanes along Greenbriar Boulevard, spanning from Aero Club Drive to Greenview Shores Boulevard. The initiative aims to broaden the bicycle lane travel network within the Village of Wellington.	Aero Club Drive	Greenview Shores Boulevard	Bicycle Lane Expansion	Wellington	Municipal Plan	Wellington	Commissioner District 6	Village Of Wellington, Acme Improvement District
64	W-20	Bike and Pedestrian Circulation Plan	Greenview Shores	Several existing pathways are proposed to be widened from eight-feet to 10 or 12 feet depending on the available room. Their widening can coincide with Public Works' annual maintenance program and the capital costs to widen the multi-modal pathways will need to be addressed.	NA	NA	Multimodal Path Widening	Wellington	Municipal Plan	Wellington	Commissioner District 6	Village Of Wellington, Acme Improvement District
65	W-21	Bike and Pedestrian Circulation Plan	Greenbriar Boulevard	Several existing pathways are proposed to be widened from eight-feet to 10 or 12 feet depending on the available room. Their widening can coincide with Public Works' annual maintenance program and the capital costs to widen the multi-modal pathways will need to be addressed.	NA	NA	Multimodal Path Widening	Wellington	Municipal Plan	Wellington	Commissioner District 6	Village Of Wellington, Acme Improvement District
66	W-22	Bike and Pedestrian Circulation Plan	Stribling Way	Several existing pathways are proposed to be widened from eight-feet to 10 or 12 feet	NA	NA	Multimodal Path Widening	Wellington	Municipal Plan	Wellington	Commissioner District 6	Village Of Wellington, Acme Improvement District, Lake Worth Drainage District

Line Number	Project ID	Plan	Name	Project Description	From	To	Type	Municipality	Source	Sponsor	Commissioner District	Governing Body
				depending on the available room. Their widening can coincide with Public Works' annual maintenance program and the capital costs to widen the multi-modal pathways will need to be addressed.								
67	W-23	Bike and Pedestrian Circulation Plan	120th Avenue South	Several existing pathways are proposed to be widened from eight-feet to 10 or 12 feet depending on the available room. Their widening can coincide with Public Works' annual maintenance program and the capital costs to widen the multi-modal pathways will need to be addressed.	NA	NA	Multimodal Path Widening	Wellington	Municipal Plan	Wellington	Commissioner District 6	Village Of Wellington, Acme Improvement District
68	W-24	Bike and Pedestrian Circulation Plan	Lake Worth Road	Several existing pathways are proposed to be widened from eight-feet to 10 or 12 feet depending on the available room. Their widening can coincide with Public Works' annual maintenance program and the capital costs to widen the multi-modal pathways will need to be addressed.	NA	NA	Multimodal Path Widening	Wellington	Municipal Plan	Wellington	Commissioner District 6	Village Of Wellington, Acme Improvement District
69	W-25	Bike and Pedestrian Circulation Plan	Wellington Trace	Several existing pathways are proposed to be widened from eight-feet to 10 or 12 feet depending on the available room. Their widening can coincide with Public Works' annual maintenance program and the	Forest Hill Boulevard	Greenview Shores	Multimodal Path Widening	Wellington	Municipal Plan	Wellington	Commissioner District 6	Village Of Wellington, Acme Improvement District

Line Number	Project ID	Plan	Name	Project Description	From	To	Type	Municipality	Source	Sponsor	Commissioner District	Governing Body
				capital costs to widen the multi-modal pathways will need to be addressed.								
70	W-27	Bike and Pedestrian Circulation Plan	South Shore Boulevard	Several existing pathways are proposed to be widened from eight-feet to 10 or 12 feet depending on the available room. Their widening can coincide with Public Works' annual maintenance program and the capital costs to widen the multi-modal pathways will need to be addressed.	NA	NA	Multimodal Path Widening	Wellington	Municipal Plan	Wellington	Commissioner District 6	Village Of Wellington, Acme Improvement District
71	W-28	Bike and Pedestrian Circulation Plan	Wellington Loop Trail	The crossing would continue the Wellington Loop Trail, similar to the existing bridge atBinks Forest/C-1 Canal and Flying Cow Ranch Road.	NA	NA	Multimodal Crossing	Wellington	Municipal Plan	Wellington	Commissioner District 6	Village Of Wellington, Acme Improvement District
72	W-3	2025 CIP Plan-Transportation Capital Projects Breakdown	C-8 Canal	This project focuses on establishing new multiuse pathways along the C-8 canal, stretching between Stribling Road and Forest Hill Blvd. Additionally, it involves the creation of a multiuse pathway within the Wellington Green Civic Property (the 10 Acre Site). The primary objective is to expand the multimodal travel system within the Village of Wellington, offering enhanced connectivity and accessibility for golf carts, pedestrians, and cyclists.	Stribling Way	Forest Hill Boulevard	Multi-Use Path	Wellington	Municipal Plan	Wellington	Commissioner District 6	Village Of Wellington, Acme Improvement District
73	W-30	Vision Zero	Wellington Trace	Install signing and striping improvements	Greenbrier Boulevard	Forest Hill Boulevard	Enhanced Delineation on Curves	Wellington	Municipal Plan	Wellington	Commissioner District 6	Village Of Wellington, Acme Improvement District

Line Number	Project ID	Plan	Name	Project Description	From	To	Type	Municipality	Source	Sponsor	Commissioner District	Governing Body
				along in advance of curves to alert drivers to upcoming curves, advisory speed reductions, and highlight lane positioning on curves								
74	W-31	Vision Zero	South Shore Boulevard	Install signing and striping improvements along in advance of curves to alert drivers to upcoming curves, advisory speed reductions, and highlight lane positioning on curves	Forest Hill Boulevard	Lake Worth Road	Enhanced Delineation on Curves	Wellington	Municipal Plan	Wellington	Commissioner District 6	Village Of Wellington, Acme Improvement District
75	W-32	Vision Zero	Greenview Shores Boulevard	Install signing and striping improvements along in advance of curves to alert drivers to upcoming curves, advisory speed reductions, and highlight lane positioning on curves	Wellington Trace	South Shore Boulevard	Enhanced Delineation on Curves	Wellington	Municipal Plan	Wellington	Commissioner District 6	Village Of Wellington, Acme Improvement District
76	W-34	Vision Zero	Palm Beach Point Boulevard	Install signing and striping improvements along in advance of curves to alert drivers to upcoming curves, advisory speed reductions, and highlight lane positioning on curves	NA	NA	Enhanced Delineation on Curves	Wellington	Municipal Plan	Wellington	Commissioner District 6	Village Of Wellington, Acme Improvement District
77	W-35	Vision Zero	Stribling Way	Install signing and striping improvements along in advance of curves to alert drivers to upcoming curves, advisory speed reductions, and highlight lane positioning on curves	Fairlane Farms Road	Lyons Road	Enhanced Delineation on Curves	Wellington	Municipal Plan	Wellington	Commissioner District 6	Village Of Wellington, Acme Improvement District, Lake Worth Drainage District
78	W-36	Vision Zero	40th Street	Install signing and striping improvements along in advance of curves to alert drivers to upcoming curves, advisory speed reductions, and	Lake Worth Road	Palm Beach Point Boulevard	Enhanced Delineation on Curves	Wellington	Municipal Plan	Wellington	Commissioner District 6	Village Of Wellington, Acme Improvement District

Line Number	Project ID	Plan	Name	Project Description	From	To	Type	Municipality	Source	Sponsor	Commissioner District	Governing Body
				highlight lane positioning on curves								
79	W-37	Vision Zero	Birkdale Road	Install signing and striping improvements along in advance of curves to alert drivers to upcoming curves, advisory speed reductions, and highlight lane positioning on curves	Forest Hill Boulevard	Wellington Trace	Enhanced Delineation on Curves	Wellington	Municipal Plan	Wellington	Commissioner District 6	Village Of Wellington, Acme Improvement District
80	W-38	Vision Zero	Pine Valley Drive	Install signing and striping improvements along in advance of curves to alert drivers to upcoming curves, advisory speed reductions, and highlight lane positioning on curves	Anhinga Drive	Summerwood Circle	Enhanced Delineation on Curves	Wellington	Municipal Plan	Wellington	Commissioner District 6	Village Of Wellington, Acme Improvement District
81	W-39	Vision Zero	Little Ranches Trail	Install signing and striping improvements along in advance of curves to alert drivers to upcoming curves, advisory speed reductions, and highlight lane positioning on curves	Southern Boulevard	Acme Road	Enhanced Delineation on Curves	Wellington	Municipal Plan	Wellington	Commissioner District 6	Village Of Wellington, Village Of Royal Palm Beach, Acme Improvement District, Indian Trail Improvement District
82	W-4	Bike and Pedestrian Circulation Plan	Greenview Shores Boulevard	This will complete a 6.4-mile bicycle loop in the western area of Wellington, as it will connect to the existing bicycle lanes on Greenview Shores and the four-foot shoulderon Aero Club Drive that is scheduled for construction in fiscal year 2021-2022.	Wellington Trace	Aero Club Drive	Bike Lane	Wellington	Municipal Plan	Wellington	Commissioner District 6	Village Of Wellington, Acme Improvement District
83	W-40	Vision Zero	Doubletree Trail	Install flashing beacons on advance warning signs and stop signs to enhance conspicuity of upcoming intersections or changes in roadway alignment	Greentree Trail	Big Blue Trace	Advanced Warning Signs and Flashing Beacons	Wellington	Municipal Plan	Wellington	Commissioner District 6	Village Of Wellington, Acme Improvement District

Line Number	Project ID	Plan	Name	Project Description	From	To	Type	Municipality	Source	Sponsor	Commissioner District	Governing Body
84	W-41	Vision Zero	Forest Hill Boulevard	Install flashing beacons on advance warning signs and stop signs to enhance conspicuity of upcoming intersections or changes in roadway alignment	Southern Boulevard	South State Road 7	Advanced Warning Signs and Flashing Beacons	Wellington	Municipal Plan	Wellington	Commissioner District 6	Village Of Wellington, Village Of Royal Palm Beach, Acme Improvement District, Indian Trail Improvement District, Lake Worth Drainage District, Loxahatchee Groves Water Control District
85	W-42	Vision Zero	Wellington Trace	Install flashing beacons on advance warning signs and stop signs to enhance conspicuity of upcoming intersections or changes in roadway alignment	Greenbrier Boulevard	Forest Hill Boulevard	Advanced Warning Signs and Flashing Beacons	Wellington	Municipal Plan	Wellington	Commissioner District 6	Village Of Wellington, Acme Improvement District
86	W-43	Vision Zero	South Shore Boulevard	Install flashing beacons on advance warning signs and stop signs to enhance conspicuity of upcoming intersections or changes in roadway alignment	Forest Hill Boulevard	Lake Worth Road	Advanced Warning Signs and Flashing Beacons	Wellington	Municipal Plan	Wellington	Commissioner District 6	Village Of Wellington, Acme Improvement District
87	W-44	Vision Zero	Greenview Shores Boulevard	Install flashing beacons on advance warning signs and stop signs to enhance conspicuity of upcoming intersections or changes in roadway alignment	Wellington Trace	South Shore Boulevard	Advanced Warning Signs and Flashing Beacons	Wellington	Municipal Plan	Wellington	Commissioner District 6	Village Of Wellington, Acme Improvement District
88	W-45	Vision Zero	Lake Worth Road	Install flashing beacons on advance warning signs and stop signs to enhance conspicuity of upcoming intersections or changes in roadway alignment	South Shore Boulevard	South State Road 7	Advanced Warning Signs and Flashing Beacons	Wellington	Municipal Plan	Wellington	Commissioner District 6	Village Of Wellington, Acme Improvement District, Lake Worth Drainage District
89	W-46	Vision Zero	Aero Club Drive	Install flashing beacons on advance warning signs and stop signs to enhance conspicuity of upcoming	Greenbriar Boulevard	Binks Forest Drive	Advanced Warning Signs and Flashing Beacons	Wellington	Municipal Plan	Wellington	Commissioner District 6	Village Of Wellington, Acme Improvement District

Line Number	Project ID	Plan	Name	Project Description	From	To	Type	Municipality	Source	Sponsor	Commissioner District	Governing Body
				intersections or changes in roadway alignment								
90	W-47	Vision Zero	Birkdale Drive	Install flashing beacons on advance warning signs and stop signs to enhance conspicuity of upcoming intersections or changes in roadway alignment	Forest Hill Boulevard	Wellington Trace	Advanced Warning Signs and Flashing Beacons	Wellington	Municipal Plan	Wellington	Commissioner District 6	Village Of Wellington, Acme Improvement District
91	W-48	Vision Zero	Greenbrier Boulevard	Install flashing beacons on advance warning signs and stop signs to enhance conspicuity of upcoming intersections or changes in roadway alignment	Aero Club Drive	Greenview Shores Boulevard	Advanced Warning Signs and Flashing Beacons	Wellington	Municipal Plan	Wellington	Commissioner District 6	Village Of Wellington, Acme Improvement District
92	W-49	Vision Zero	120th Avenue	Install flashing beacons on advance warning signs and stop signs to enhance conspicuity of upcoming intersections or changes in roadway alignment	50th Street	Lake Worth Road	Advanced Warning Signs and Flashing Beacons	Wellington	Municipal Plan	Wellington	Commissioner District 6	Village Of Wellington, Acme Improvement District
93	W-5	Bike and Pedestrian Circulation Plan	Greenbriar Boulevard	This will complete a 6.4-mile bicycle loop in the western area of Wellington, as it will connect to the existing bicycle lanes on Greenview Shores and the four-foot shoulderon Aero Club Drive that is scheduled for construction in fiscal year 2021-2022.	Aero Club Drive	Greeniew Shores Boulevard	Bike Lane	Wellington	Municipal Plan	Wellington	Commissioner District 6	Village Of Wellington, Acme Improvement District
94	W-50	Vision Zero	Forest Hill Boulevard	Improve intersections along the corridor to improve sight distance, reconfigure left turn lanes, improve signing and striping, and install roundabouts	Southern Boulevard	South State Road 7	Improve Intersection Geometry for Left and Right Turns	Wellington	Municipal Plan	Wellington	Commissioner District 6	Village Of Wellington, Village Of Royal Palm Beach, Acme Improvement District, Indian Trail Improvement District, Lake Worth Drainage District, Loxahatchee Groves Water Control District

Line Number	Project ID	Plan	Name	Project Description	From	To	Type	Municipality	Source	Sponsor	Commissioner District	Governing Body
95	W-51	Vision Zero	Wellington Trace	Improve intersections along the corridor to improve sight distance, reconfigure left turn lanes, improve signing and striping, and install roundabouts	Greenbrier Boulevard	Forest Hill Boulevard	Improve Intersection Geometry for Left and Right Turns	Wellington	Municipal Plan	Wellington	Commissioner District 6	Village Of Wellington, Acme Improvement District
96	W-52	Vision Zero	South Shore Boulevard	Improve intersections along the corridor to improve sight distance, reconfigure left turn lanes, improve signing and striping, and install roundabouts	Forest Hill Boulevard	Lake Worth Road	Improve Intersection Geometry for Left and Right Turns	Wellington	Municipal Plan	Wellington	Commissioner District 6	Village Of Wellington, Acme Improvement District
97	W-53	Vision Zero	Greenview Shores Boulevard	Improve intersections along the corridor to improve sight distance, reconfigure left turn lanes, improve signing and striping, and install roundabouts	Wellington Trace	South Shore Boulevard	Improve Intersection Geometry for Left and Right Turns	Wellington	Municipal Plan	Wellington	Commissioner District 6	Village Of Wellington, Acme Improvement District
98	W-54	Vision Zero	Lake Worth Road	Improve intersections along the corridor to improve sight distance, reconfigure left turn lanes, improve signing and striping, and install roundabouts	South Shore Boulevard	C-8 Canal	Improve Intersection Geometry for Left and Right Turns	Wellington	Municipal Plan	Wellington	Commissioner District 6	Village Of Wellington, Acme Improvement District
99	W-56	Vision Zero	Aero Club Drive	Improve intersections along the corridor to improve sight distance, reconfigure left turn lanes, improve signing and striping, and install roundabouts	Greenbriar Boulevard	Binks Forest Drive	Improve Intersection Geometry for Left and Right Turns	Wellington	Municipal Plan	Wellington	Commissioner District 6	Village Of Wellington, Acme Improvement District
100	W-57	Vision Zero	Stribling Way	Improve intersections along the corridor to improve sight distance, reconfigure left turn lanes, improve signing and striping, and install roundabouts	Fairlane Farms Road	Lyons Road	Improve Intersection Geometry for Left and Right Turns	Wellington	Municipal Plan	Wellington	Commissioner District 6	Village Of Wellington, Acme Improvement District, Lake Worth Drainage District
101	W-58	Vision Zero	Palm Beach Point Boulevard	Improve intersections along the corridor to improve sight	Ousley Farms Road	40th Street	Improve Intersection Geometry for Left and Right Turns	Wellington	Municipal Plan	Wellington	Commissioner District 6	Village Of Wellington, Acme Improvement District

Line Number	Project ID	Plan	Name	Project Description	From	To	Type	Municipality	Source	Sponsor	Commissioner District	Governing Body
				distance, reconfigure left turn lanes, improve signing and striping, and install roundabouts								
102	W-59	Vision Zero	Birkdale Drive	Improve intersections along the corridor to improve sight distance, reconfigure left turn lanes, improve signing and striping, and install roundabouts	Forest Hill Boulevard	Wellington Trace	Improve Intersection Geometry for Left and Right Turns	Wellington	Municipal Plan	Wellington	Commissioner District 6	Village Of Wellington, Acme Improvement District
103	W-6	Bike and Pedestrian Circulation Plan	C-2 Canal	This pathway would span the length from Forest Hill Boulevard to Stribling Way on the south. It will also provide a connection to Wellington Green Park, the 10-acre site adjacent to the mall.	Bent Creek Road	Greeniew Shores Boulevard	Multimodal Paths	Wellington	Municipal Plan	Wellington	Commissioner District 6	Village Of Wellington, Acme Improvement District
104	W-60	Vision Zero	Binks Forest	Improve intersections along the corridor to improve sight distance, reconfigure left turn lanes, improve signing and striping, and install roundabouts	NA	NA	Improve Intersection Geometry for Left and Right Turns	Wellington	Municipal Plan	Wellington	Commissioner District 6	Village Of Wellington, Acme Improvement District, Loxahatchee Groves Water Control District
105	W-61	Vision Zero	Cypress Park Drive	Improve intersections along the corridor to improve sight distance, reconfigure left turn lanes, improve signing and striping, and install roundabouts	NA	NA	Improve Intersection Geometry for Left and Right Turns	Wellington	Municipal Plan	Wellington	Commissioner District 6	Village Of Wellington, Acme Improvement District
106	W-62	Vision Zero	Wellington Trace	Install new bike lanes and upgrade existing bike lanes with buffers, pavement markings and signage improvements	Greenview Shores Boulevard	Forest Hill Boulevard	Install Bike Lanes/Multimodal Paths	Wellington	Municipal Plan	Wellington	Commissioner District 6	Village Of Wellington, Acme Improvement District
107	W-63	Vision Zero	South Shore Boulevard	Install new bike lanes and upgrade existing bike lanes with buffers, pavement markings and signage improvements	Forest Hill Boulevard	Lake Worth Road	Install Bike Lanes/Multimodal Paths	Wellington	Municipal Plan	Wellington	Commissioner District 6	Village Of Wellington, Acme Improvement District

Line Number	Project ID	Plan	Name	Project Description	From	To	Type	Municipality	Source	Sponsor	Commissioner District	Governing Body
108	W-64	Vision Zero	Greenview Shores Boulevard	Install new bike lanes and upgrade existing bike lanes with buffers, pavement markings and signage improvements	Wellington Trace	South Shore Boulevard	Install Bike Lanes/Multimodal Paths	Wellington	Municipal Plan	Wellington	Commissioner District 6	Village Of Wellington, Acme Improvement District
109	W-65	Vision Zero	Big Blue Trace	Install new bike lanes and upgrade existing bike lanes with buffers, pavement markings and signage improvements	Wellington Trace	South Shore	Install Bike Lanes/Multimodal Paths	Wellington	Municipal Plan	Wellington	Commissioner District 6	Village Of Wellington, Acme Improvement District
110	W-66	Vision Zero	Greenbrier Boulevard	Install new bike lanes and upgrade existing bike lanes with buffers, pavement markings and signage improvements	Aero Club Drive	Greenview Shores Boulevard	Install Bike Lanes/Multimodal Paths	Wellington	Municipal Plan	Wellington	Commissioner District 6	Village Of Wellington, Acme Improvement District
111	W-67	Vision Zero	Lake Worth Road	Install edgelines and centerline stripes and rumble strips to increase visibility of lane positioning and alert the driver that the vehicle has left the travel lane. Install guardrail to prevent vehicles from entering dangerous conditions	South Shore Boulevard	South State Road 7	Enhanced Edgelines, Centerlines, Guardrail	Wellington	Municipal Plan	Wellington	Commissioner District 6	Village Of Wellington, Acme Improvement District, Lake Worth Drainage District
112	W-68	Vision Zero	Pierson Road	Install edgelines and centerline stripes and rumble strips to increase visibility of lane positioning and alert the driver that the vehicle has left the travel lane. Install guardrail to prevent vehicles from entering dangerous conditions	Ousley Farms Road	Fairline Farms Road	Enhanced Edgelines, Centerlines, Guardrail	Wellington	Municipal Plan	Wellington	Commissioner District 6	Village Of Wellington, Acme Improvement District
113	W-69	Vision Zero	Palm Beach Point Boulevard	Install edgelines and centerline stripes and rumble strips to increase visibility of lane positioning and alert the driver that the vehicle has left the travel lane. Install guardrail to prevent vehicles from entering dangerous conditions	Aero Club Drive	40th Street South	Enhanced Edgelines, Centerlines, Guardrail	Wellington	Municipal Plan	Wellington	Commissioner District 6	Village Of Wellington, Acme Improvement District

Line Number	Project ID	Plan	Name	Project Description	From	To	Type	Municipality	Source	Sponsor	Commissioner District	Governing Body
114	W-7	Bike and Pedestrian Circulation Plan	C-8 Canal	This pathway would span the length from Forest Hill Boulevard to Stribling Way on the south. It will also provide a connection to Wellington Green Park, the 10-acre site adjacent to the mall. These projects are proposed to be constructed in years FY2024	Forest Hill Boulevard	Stribling Way	Multimodal Paths	Wellington	Municipal Plan	Wellington	Commissioner District 6	Village Of Wellington, Acme Improvement District
115	W-70	Vision Zero	Skipton Avenue	Install edgelines and centerline stripes and rumble strips to increase visibility of lane positioning and alert the driver that the vehicle has left the travel lane. Install guardrail to prevent vehicles from entering dangerous conditions	Wellington Trace	Chelmsford Street	Enhanced Edgelines, Centerlines, Guardrail	Wellington	Municipal Plan	Wellington	Commissioner District 6	Village Of Wellington, Acme Improvement District
116	W-71	Vision Zero	50th Street South	Install edgelines and centerline stripes and rumble strips to increase visibility of lane positioning and alert the driver that the vehicle has left the travel lane. Install guardrail to prevent vehicles from entering dangerous conditions	Ousley Farms Road	Homeland Road	Enhanced Edgelines, Centerlines, Guardrail	Wellington	Municipal Plan	Wellington	Commissioner District 6	Village Of Wellington, Acme Improvement District, Lake Worth Drainage District
117	W-72	Vision Zero	40th Street South	Install edgelines and centerline stripes and rumble strips to increase visibility of lane positioning and alert the driver that the vehicle has left the travel lane. Install guardrail to prevent vehicles from entering dangerous conditions	Lake Worth Road	Palm Beach Point Boulevard	Enhanced Edgelines, Centerlines, Guardrail	Wellington	Municipal Plan	Wellington	Commissioner District 6	Village Of Wellington, Acme Improvement District

Line Number	Project ID	Plan	Name	Project Description	From	To	Type	Municipality	Source	Sponsor	Commissioner District	Governing Body
118	W-73	Vision Zero	Flying Cow Ranch Road	Install edgelines and centerline stripes and rumble strips to increase visibility of lane positioning and alert the driver that the vehicle has left the travel lane. Install guardrail to prevent vehicles from entering dangerous conditions	Southern Boulevard	Indian Mound Road	Enhanced Edgelines, Centerlines, Guardrail	Wellington	Municipal Plan	Wellington	Commissioner District 6	Village Of Wellington, Acme Improvement District, Loxahatchee Groves Water Control District, Pine Tree Water Control District - West Palm Beach
119	W-74	Vision Zero	Northumberland Circle	Install edgelines and centerline stripes and rumble strips to increase visibility of lane positioning and alert the driver that the vehicle has left the travel lane. Install guardrail to prevent vehicles from entering dangerous conditions	Reading Terrace	Northumberland Court	Enhanced Edgelines, Centerlines, Guardrail	Wellington	Municipal Plan	Wellington	Commissioner District 6	Village Of Wellington, Acme Improvement District
120	W-75	Vision Zero	Greenbrier Boulevard	Install edgelines and centerline stripes and rumble strips to increase visibility of lane positioning and alert the driver that the vehicle has left the travel lane. Install guardrail to prevent vehicles from entering dangerous conditions	Aero Club Drive	Greenview Shores Boulevard	Enhanced Edgelines, Centerlines, Guardrail	Wellington	Municipal Plan	Wellington	Commissioner District 6	Village Of Wellington, Acme Improvement District
121	W-76	Vision Zero	Acme Road	Install edgelines and centerline stripes and rumble strips to increase visibility of lane positioning and alert the driver that the vehicle has left the travel lane. Install guardrail to prevent vehicles from entering dangerous conditions	Little Ranches Trail	Acme Road	Enhanced Edgelines, Centerlines, Guardrail	Wellington	Municipal Plan	Wellington	Commissioner District 6	Village Of Wellington, Acme Improvement District
122	W-77	Vision Zero	120th Avenue	Install edgelines and centerline stripes and rumble strips to increase visibility of lane positioning and alert the driver that the vehicle has left the	50th Street	Pierson Road	Enhanced Edgelines, Centerlines, Guardrail	Wellington	Municipal Plan	Wellington	Commissioner District 6	Village Of Wellington, Acme Improvement District

Line Number	Project ID	Plan	Name	Project Description	From	To	Type	Municipality	Source	Sponsor	Commissioner District	Governing Body
				travel lane. Install guardrail to prevent vehicles from entering dangerous conditions								
123	W-78	Vision Zero	Greenview Shores Blvd & Wellington Trace	Upgrade signal hardware with emergency vehicle pre-emption and nearside signal heads, improve signal timing and include a lead pedestrian interval, and remove flashing yellow permissive left turns at intersection with high left turn collisions	NA	NA	Improve Signal Hardware and Operations	Wellington	Municipal Plan	Wellington	Commissioner District 6	Village Of Wellington, Acme Improvement District
124	W-79	Vision Zero	Stribling Way & Forest Hill Blvd	Upgrade signal hardware with emergency vehicle pre-emption and nearside signal heads, improve signal timing and include a lead pedestrian interval, and remove flashing yellow permissive left turns at intersection with high left turn collisions	NA	NA	Improve Signal Hardware and Operations	Wellington	Municipal Plan	Wellington	Commissioner District 6	Village Of Wellington, Acme Improvement District
125	W-8	Bike and Pedestrian Circulation Plan	South Shore Boulevard	This project would provide a N/S multi-modal connection, separating horse & riders from biker, pedestrians and multi-modal uses. The existing Pink Bridle Trail is located on the west side of South Shore and extend from 50th street to Pierson Road.	Lake Worth Road	50th Street	Multimodal Paths	Wellington	Municipal Plan	Wellington	Commissioner District 6	Village Of Wellington, Acme Improvement District
126	W-80	Vision Zero	Forest Hill Blvd & Wellington Trace	Upgrade signal hardware with emergency vehicle pre-emption and nearside signal heads, improve signal timing and include a lead pedestrian interval,	NA	NA	Improve Signal Hardware and Operations	Wellington	Municipal Plan	Wellington	Commissioner District 6	Village Of Wellington, Acme Improvement District

Line Number	Project ID	Plan	Name	Project Description	From	To	Type	Municipality	Source	Sponsor	Commissioner District	Governing Body
				and remove flashing yellow permissive left turns at intersection with high left turn collisions								
127	W-81	Vision Zero	Forest Hill Blvd & Wellington Edge Blvd	Upgrade signal hardware with emergency vehicle pre-emption and nearside signal heads, improve signal timing and include a lead pedestrian interval, and remove flashing yellow permissive left turns at intersection with high left turn collisions	NA	NA	Improve Signal Hardware and Operations	Wellington	Municipal Plan	Wellington	Commissioner District 6	Village Of Wellington, Acme Improvement District
128	W-82	Vision Zero	South Shore Blvd & Big Blue Trace	Upgrade signal hardware with emergency vehicle pre-emption and nearside signal heads, improve signal timing and include a lead pedestrian interval, and remove flashing yellow permissive left turns at intersection with high left turn collisions	NA	NA	Improve Signal Hardware and Operations	Wellington	Municipal Plan	Wellington	Commissioner District 6	Village Of Wellington, Acme Improvement District
129	W-83	Vision Zero	Lake Worth Rd & Isles View Dr	Upgrade signal hardware with emergency vehicle pre-emption and nearside signal heads, improve signal timing and include a lead pedestrian interval, and remove flashing yellow permissive left turns at intersection with high left turn collisions	NA	NA	Improve Signal Hardware and Operations	Wellington	Municipal Plan	Wellington	Commissioner District 6	Village Of Wellington, Acme Improvement District
130	W-84	Vision Zero	South Shore Blvd & Lake Worth Road	Upgrade signal hardware with emergency vehicle pre-emption and nearside signal heads, improve signal timing and include a lead	NA	NA	Improve Signal Hardware and Operations	Wellington	Municipal Plan	Wellington	Commissioner District 6	Village Of Wellington, Acme Improvement District

Line Number	Project ID	Plan	Name	Project Description	From	To	Type	Municipality	Source	Sponsor	Commissioner District	Governing Body
				pedestrian interval, and remove flashing yellow permissive left turns at intersection with high left turn collisions								
131	W-85	Vision Zero	Aero Club Dr/Greenview Shores & Binks Forest Dr	Upgrade signal hardware with emergency vehicle pre-emption and nearside signal heads, improve signal timing and include a lead pedestrian interval, and remove flashing yellow permissive left turns at intersection with high left turn collisions	NA	NA	Improve Signal Hardware and Operations	Wellington	Municipal Plan	Wellington	Commissioner District 6	Village Of Wellington, Acme Improvement District
132	W-86	Vision Zero	Wellington Trace & Big Blue Trace	Upgrade signal hardware with emergency vehicle pre-emption and nearside signal heads, improve signal timing and include a lead pedestrian interval, and remove flashing yellow permissive left turns at intersection with high left turn collisions	NA	NA	Improve Signal Hardware and Operations	Wellington	Municipal Plan	Wellington	Commissioner District 6	Village Of Wellington, Acme Improvement District
133	W-87	Vision Zero	South Shore Blvd & Pierson Rd	Upgrade signal hardware with emergency vehicle pre-emption and nearside signal heads, improve signal timing and include a lead pedestrian interval, and remove flashing yellow permissive left turns at intersection with high left turn collisions	NA	NA	Improve Signal Hardware and Operations	Wellington	Municipal Plan	Wellington	Commissioner District 6	Village Of Wellington, Acme Improvement District
134	W-88	Vision Zero	Aero Club Dr & S Club Dr	Upgrade signal hardware with emergency vehicle pre-emption and nearside signal heads, improve signal timing	NA	NA	Improve Signal Hardware and Operations	Wellington	Municipal Plan	Wellington	Commissioner District 6	Village Of Wellington, Acme Improvement District

Line Number	Project ID	Plan	Name	Project Description	From	To	Type	Municipality	Source	Sponsor	Commissioner District	Governing Body
				and include a lead pedestrian interval, and remove flashing yellow permissive left turns at intersection with high left turn collisions								
135	W-89	Vision Zero	Greenview Shores Blvd & East Driveway	Upgrade signal hardware with emergency vehicle pre-emption and nearside signal heads, improve signal timing and include a lead pedestrian interval, and remove flashing yellow permissive left turns at intersection with high left turn collisions	NA	NA	Improve Signal Hardware and Operations	Wellington	Municipal Plan	Wellington	Commissioner District 6	Village Of Wellington, Acme Improvement District
136	W-9	Bike and Pedestrian Circulation Plan	Aero Club Drive	This plan proposes adding four-foot wide asphalt shoulders to the roadways to act as bicycle lanes or adding share the road signs.	Bink's Forest	Greenbriar Boulevard	Add Shoulders	Wellington	Municipal Plan	Wellington	Commissioner District 6	Village Of Wellington, Acme Improvement District
137	W-90	Vision Zero	S Shore Blvd and Forest Hill Blvd	Upgrade signal hardware with emergency vehicle pre-emption and nearside signal heads, improve signal timing and include a lead pedestrian interval, and remove flashing yellow permissive left turns at intersection with high left turn collisions	NA	NA	Improve Signal Hardware and Operations	Wellington	Municipal Plan	Wellington	Commissioner District 6	Village Of Wellington, Acme Improvement District
138	W-91	Vision Zero	Greenview Shores Blvd & Binks Forest	Upgrade signal hardware with emergency vehicle pre-emption and nearside signal heads, improve signal timing and include a lead pedestrian interval, and remove flashing yellow permissive left turns at intersection	NA	NA	Improve Signal Hardware and Operations	Wellington	Municipal Plan	Wellington	Commissioner District 6	Village Of Wellington, Acme Improvement District

Line Number	Project ID	Plan	Name	Project Description	From	To	Type	Municipality	Source	Sponsor	Commissioner District	Governing Body
				with high left turn collisions								
139	W-92	Vision Zero	Wellington Trace & Skipton Ave	Install high visibility crosswalks, rectangular rapid flashing beacons, and pedestrian refuge islands to improve pedestrian visibility and safety at non-signalized crosswalks	NA	NA	Improve Safety at Unsignalized Intersections	Wellington	Municipal Plan	Wellington	Commissioner District 6	Village Of Wellington, Acme Improvement District
140	W-93	Vision Zero	Morning Glory Dr & Greenview Shores Blvd	Install high visibility crosswalks, rectangular rapid flashing beacons, and pedestrian refuge islands to improve pedestrian visibility and safety at non-signalized crosswalks	NA	NA	Improve Safety at Unsignalized Intersections	Wellington	Municipal Plan	Wellington	Commissioner District 6	Village Of Wellington, Acme Improvement District
141	W-94	Vision Zero	Wellington Trace & Corporate Center Way	Install high visibility crosswalks, rectangular rapid flashing beacons, and pedestrian refuge islands to improve pedestrian visibility and safety at non-signalized crosswalks	NA	NA	Improve Safety at Unsignalized Intersections	Wellington	Municipal Plan	Wellington	Commissioner District 6	Village Of Wellington, Acme Improvement District
142	W-95	Vision Zero	Wellington Trace & Mulberry Pl/Hyacinth Pl	Install high visibility crosswalks, rectangular rapid flashing beacons, and pedestrian refuge islands to improve pedestrian visibility and safety at non-signalized crosswalks	NA	NA	Improve Safety at Unsignalized Intersections	Wellington	Municipal Plan	Wellington	Commissioner District 6	Village Of Wellington, Acme Improvement District
143	W-96	Vision Zero	Greenview Shores Blvd & Chatsworth Village Dr	Install high visibility crosswalks, rectangular rapid flashing beacons, and pedestrian refuge islands to improve pedestrian visibility and safety at non-signalized crosswalks	NA	NA	Improve Safety at Unsignalized Intersections	Wellington	Municipal Plan	Wellington	Commissioner District 6	Village Of Wellington, Acme Improvement District

Line Number	Project ID	Plan	Name	Project Description	From	To	Type	Municipality	Source	Sponsor	Commissioner District	Governing Body
144	W-97	Vision Zero	Greenview Shores Blvd & Periwinkle Pl	Install high visibility crosswalks, rectangular rapid flashing beacons, and pedestrian refuge islands to improve pedestrian visibility and safety at non-signalized crosswalks	NA	NA	Improve Safety at Unsignalized Intersections	Wellington	Municipal Plan	Wellington	Commissioner District 6	Village Of Wellington, Acme Improvement District
145	W-98	Vision Zero	Wellington Trace & Birkdale Dr	Install high visibility crosswalks, rectangular rapid flashing beacons, and pedestrian refuge islands to improve pedestrian visibility and safety at non-signalized crosswalks	NA	NA	Improve Safety at Unsignalized Intersections	Wellington	Municipal Plan	Wellington	Commissioner District 6	Village Of Wellington, Acme Improvement District
146	W-99	Vision Zero	Forest Hill & Guilford Cir/Way	Install high visibility crosswalks, rectangular rapid flashing beacons, and pedestrian refuge islands to improve pedestrian visibility and safety at non-signalized crosswalks	NA	NA	Improve Safety at Unsignalized Intersections	Wellington	Municipal Plan	Wellington	Commissioner District 6	Village Of Wellington, Acme Improvement District

Indian Trail ID

Line Number	Project ID	Plan	Name	Project Description	From	To	Type	Municipality	Source	Sponsor	Commissioner District	Governing Body
1	ITID-1	Indian Trail Improvement District Planned Projects	61st Street N	Equestrian Trail 1 Perimeter/Impoundment Loop	140th Ave N	130th Trl N	Equestrian Trail		Municipal Plan	Indian Trail Improvement District	Commissioner District 6	Indian Trail Improvement District
2	ITID-10	Indian Trail Improvement District Planned Projects	94th St N	Equestrian Trail 1 Perimeter/Impoundment Loop	180th Ave N	Impoundment	Equestrian Trail		Municipal Plan	Indian Trail Improvement District	Commissioner District 6	Indian Trail Improvement District
3	ITID-11	Indian Trail Improvement District Planned Projects	Carol/Louise St	Equestrian Trail 2	60th St	180th Ave N	Equestrian Trail		Municipal Plan	Indian Trail Improvement District	Commissioner District 6	Indian Trail Improvement District
4	ITID-12	Indian Trail Improvement District Planned Projects	40th St N	Equestrian Trail 3	140th Ave N	130th Ave N	Equestrian Trail		Municipal Plan	Indian Trail Improvement District	Commissioner District 6	Town Of Loxahatchee Groves, Indian Trail Improvement District, Loxahatchee Groves Water Control District
5	ITID-13	Indian Trail Improvement District Planned Projects	Cheetham Hill Blvd	Equestrian Trail 4	Sycamore Dr W	50th St N	Equestrian Trail		Municipal Plan	Indian Trail Improvement District	Commissioner District 6	Indian Trail Improvement District
6	ITID-14	Indian Trail Improvement District Planned Projects	Orange Blvd/Coconut Blvd	Multimodal Trail	Royal Palm Beach Blvd	Northlake Blvd	Multimodal Trail		Municipal Plan	Indian Trail Improvement District	Commissioner District 6, Commissioner District 1	City Of Palm Beach Gardens, Indian Trail Improvement District
7	ITID-2	Indian Trail Improvement District Planned Projects	130th Trail	Equestrian Trail 1 Perimeter/Impoundment Loop	61st St N	Temple Blvd	Equestrian Trail		Municipal Plan	Indian Trail Improvement District	Commissioner District 6	Indian Trail Improvement District
8	ITID-3	Indian Trail Improvement District Planned Projects	Temple Blvd	Equestrian Trail 1 Perimeter/Impoundment Loop	130th Trail N	130th Ave N	Equestrian Trail		Municipal Plan	Indian Trail Improvement District	Commissioner District 6	Indian Trail Improvement District
9	ITID-4	Indian Trail Improvement District Planned Projects	130th Ave	Equestrian Trail 1 Perimeter/Impoundment Loop	Temple Blvd	Hamlin Blvd	Equestrian Trail		Municipal Plan	Indian Trail Improvement District	Commissioner District 6	Indian Trail Improvement District
10	ITID-5	Indian Trail Improvement District	Hamlin/Hall Blvd	Equestrian Trail 1 Perimeter/Impoundment Loop	130th Ave N	94th St N	Equestrian Trail		Municipal Plan	Indian Trail Improvement District	Commissioner District 6	Indian Trail Improvement District

Line Number	Project ID	Plan	Name	Project Description	From	To	Type	Municipality	Source	Sponsor	Commissioner District	Governing Body
		Planned Projects										
11	ITID-6	Indian Trail Improvement District Planned Projects	94th St N	Equestrian Trail 1 Perimeter/Impoundment Loop	Hall Blvd	Banyan Blvd	Equestrian Trail		Municipal Plan	Indian Trail Improvement District	Commissioner District 6	Indian Trail Improvement District
12	ITID-7	Indian Trail Improvement District Planned Projects	Banyan Blvd	Equestrian Trail 1 Perimeter/Impoundment Loop	94th St N	Hamlin Blvd	Equestrian Trail		Municipal Plan	Indian Trail Improvement District	Commissioner District 6	Indian Trail Improvement District
13	ITID-8	Indian Trail Improvement District Planned Projects	Hamlin Blvd	Equestrian Trail 1 Perimeter/Impoundment Loop	Banyan Blvd	180th Ave N	Equestrian Trail		Municipal Plan	Indian Trail Improvement District	Commissioner District 6	Indian Trail Improvement District
14	ITID-9	Indian Trail Improvement District Planned Projects	180th Ave N	Equestrian Trail 1 Perimeter/Impoundment Loop	Hamlin Blvd	94th St N	Equestrian Trail		Municipal Plan	Indian Trail Improvement District	Commissioner District 6	Indian Trail Improvement District
15	LG-3	Loxahatchee Groves Planned Project	Okeechobee Blvd	Roundabouts or traffic calming/intersection improvements at Okeechobee Blvd. at multiple intersections based on the results of the traffic study; multi-use crossings and safety improvements at all intersections; multi-use pathway along Okeechobee Blvd.	162nd Drive	Folsom Road	Roundabouts or traffic calming/intersection improvements at Okeechobee Blvd. at multiple intersections based on the results of the traffic study; multi-use crossings and safety improvements at all intersections; multi-use pathway along Okeechobee Blvd.	Town of Loxahatchee Groves	Municipal Plan	Loxahatchee Groves	Commissioner District 6	Town Of Loxahatchee Groves, Indian Trail Improvement District, Loxahatchee Groves Water Control District
16	PBC-13	Palm Beach County TIM	60TH ST N	Future Road			Future Road	Palm Beach County	Palm Beach County TIM	Palm Beach County	Commissioner District 6	City Of Westlake, Indian Trail Improvement District
17	PBC-15	Palm Beach County TIM	OKEECHOBEE BLVD	Future Road			Future Road	Palm Beach County	Palm Beach County TIM	Palm Beach County	Commissioner District 6	Indian Trail Improvement District
18	PBC-21	Palm Beach County TIM	OKEECHOBEE BLVD	Future Road			Future Road	Palm Beach County	Palm Beach County TIM	Palm Beach County	Commissioner District 6	Indian Trail Improvement District, Northern Palm Beach County Improvement District
19	PBC-24	Palm Beach County TIM	PERSIMMON BLVD	Future Road			Future Road	Palm Beach County	Palm Beach	Palm Beach County	Commissioner District 6	City Of Westlake, Indian Trail Improvement District

Line Number	Project ID	Plan	Name	Project Description	From	To	Type	Municipality	Source	Sponsor	Commissioner District	Governing Body
									County TIM			
20	PBC-3	Palm Beach County TIM	HAYS TRL	Future Road			Future Road	Palm Beach County	Palm Beach County TIM	Palm Beach County	Commissioner District 6	Indian Trail Improvement District
21	PBC-30	Palm Beach County TIM	60TH ST N	Future Road			Future Road	Palm Beach County	Palm Beach County TIM	Palm Beach County	Commissioner District 6, Commissioner District 2	Indian Trail Improvement District
22	PBC-47	Palm Beach County TIM	140TH AVE N	Future Road			Future Road	Palm Beach County	Palm Beach County TIM	Palm Beach County	Commissioner District 6	Indian Trail Improvement District
23	PBC-52	Palm Beach County TIM	PERSIMMON BLVD	Future Road			Future Road	Palm Beach County	Palm Beach County TIM	Palm Beach County	Commissioner District 6, Commissioner District 2	Indian Trail Improvement District, Northern Palm Beach County Improvement District
24	PBC-56	Palm Beach County TIM	ORANGE GROVE BLVD	Future Road			Future Road	Palm Beach County	Palm Beach County TIM	Palm Beach County	Commissioner District 6, Commissioner District 2	Indian Trail Improvement District, Northern Palm Beach County Improvement District
25	PBC-66	Palm Beach County TIM	SR 7	Future Road			Future Road	Palm Beach County	Palm Beach County TIM	Palm Beach County	Commissioner District 6, Commissioner District 2	City Of West Palm Beach, Village Of Royal Palm Beach, Indian Trail Improvement District, Northern Palm Beach County Improvement District
26	PBC-70	Palm Beach County TIM	60TH ST N	Future Road			Future Road	Palm Beach County	Palm Beach County TIM	Palm Beach County	Commissioner District 6	City Of Westlake, Indian Trail Improvement District
27	PBC-9	Palm Beach County TIM	OKEECHOBEE BLVD	Future Road			Future Road	Palm Beach County	Palm Beach County TIM	Palm Beach County	Commissioner District 6	Indian Trail Improvement District
28	PBG-192	Palm Beach Gardens Citywide Mobility Plan	Northlake Blvd Transit Corridor Study	NA	MacArthur Blvd	Coconut Blvd	Conduct a transit corridor study to determine the type and frequency of transit service to provide to development in the western portion of Palm Beach Gardens. The transit study would also evaluate connectivity to the future rail station	Palm Beach Gardens	Municipal Plan	Palm Beach Gardens	Commissioner District 1, Commissioner District 2	City Of Palm Beach Gardens, City Of West Palm Beach, Indian Trail Improvement District, Northern Palm Beach County Improvement District

Line Number	Project ID	Plan	Name	Project Description	From	To	Type	Municipality	Source	Sponsor	Commissioner District	Governing Body
							either through the southern transit circulator route or direct transit service to future rail service. The study would also evaluate the feasibility of a transit corridor along PGA Blvd and the corridor for the PGA Blvd Beeline to Coconut PD&E study.					
29	PBG-29	Palm Beach Gardens Citywide Mobility Plan	Coconut Blvd	NA	78th Place	Northlake Blvd	Widen to 5 lanes	Palm Beach Gardens	Municipal Plan	Palm Beach Gardens	Commissioner District 6	Indian Trail Improvement District
30	PBG-30	Palm Beach Gardens Citywide Mobility Plan	SR 7	NA	60th Street	Northlake Blvd	New 4 lane road	Palm Beach Gardens	Municipal Plan	Palm Beach Gardens	Commissioner District 2	City Of West Palm Beach, Indian Trail Improvement District, Northern Palm Beach County Improvement District
31	PBG-31	Palm Beach Gardens Citywide Mobility Plan	Northlake Blvd	NA	Seminole Pratt Whitney Rd	140th Ave	Widen 2 to 4 lane	Palm Beach Gardens	Municipal Plan	Palm Beach Gardens	Commissioner District 6, Commissioner District 1	Indian Trail Improvement District
32	PBG-32	Palm Beach Gardens Citywide Mobility Plan	Northlake Blvd	NA	140th Ave	SR 7	Widen 4 to 6 lanes	Palm Beach Gardens	Municipal Plan	Palm Beach Gardens	Commissioner District 6, Commissioner District 1, Commissioner District 2	City Of Palm Beach Gardens, City Of West Palm Beach, Indian Trail Improvement District, Northern Palm Beach County Improvement District
33	PBG-33	Palm Beach Gardens Citywide Mobility Plan	Seminole Pratt Whitney Rd	NA	Key Lime Blvd	Northlake Blvd	Widen 2 to 4 lanes	Palm Beach Gardens	Municipal Plan	Palm Beach Gardens	Commissioner District 6	Indian Trail Improvement District

Line Number	Project ID	Plan	Name	Project Description	From	To	Type	Municipality	Source	Sponsor	Commissioner District	Governing Body
34	PBTPA-1004	Vision 2050 LRTP	SUN Trail along SR 80	Completion of the SUN Trail from the Atlantic Coast to the Lake Okeechobee Scenic Trail.			Completion of the SUN Trail from the Atlantic Coast to the Lake Okeechobee Scenic Trail.	Multiple	Palm Beach MPO Plan	Palm Beach MPO	Commissioner District 6, Commissioner District 2, Commissioner District 3	City Of South Bay, City Of Belle Glade, Village Of Wellington, City Of West Palm Beach, Village Of Royal Palm Beach, Belle Glade Community Redevelopment Agency, Acme Improvement District, East Shore Water Control District, Highland Glades Drainage District, Indian Trail Improvement District, Lake Worth Drainage District, Loxahatchee Groves Water Control District, Northern Palm Beach County Improvement District, South Florida Conservancy District, South Shore Drainage District
35	PBTPA-1231	Vision 2050 LRTP	PalmTran - Route x999x - Express Bus from Westlake to WPB via Northlake Blvd				PalmTran - Route x999x - Express Bus from Westlake to WPB via Northlake Blvd		Palm Beach MPO Plan	PalmTran	Commissioner District 7, Commissioner District 6, Commissioner District 1, Commissioner District 2	City Of Riviera Beach, City Of Palm Beach Gardens, City Of Westlake, City Of West Palm Beach, West Palm Beach Community Redevelopment Agency, Indian Trail Improvement District, Northern Palm Beach County Improvement District
36	PBTPA-1232	Vision 2050 LRTP	PalmTran - Route x999x - Express Bus from Westlake to WPB via Okeechobee Blvd				PalmTran - Route x999x - Express Bus from Westlake to WPB via Okeechobee Blvd		Palm Beach MPO Plan	PalmTran	Commissioner District 7, Commissioner District 6, Commissioner District 2	Town Of Loxahatchee Groves, City Of Westlake, City Of West Palm Beach, Village Of Royal Palm Beach, West Palm Beach Community Redevelopment Agency, Westgate/Belvedere Community Redevelopment Agency, Indian Trail Improvement District,

Line Number	Project ID	Plan	Name	Project Description	From	To	Type	Municipality	Source	Sponsor	Commissioner District	Governing Body
												Lake Worth Drainage District, Loxahatchee Groves Water Control District, Northern Palm Beach County Improvement District
37	PBTPA-1233	Vision 2050 LRTP	PalmTran - Route x999x - Express Bus from Belle Glade to WPB via SR 80						Palm Beach MPO Plan	PalmTran	Commissioner District 7, Commissioner District 6, Commissioner District 2	City Of Belle Glade, Village Of Wellington, City Of West Palm Beach, Village Of Royal Palm Beach, Belle Glade Community Redevelopment Agency, West Palm Beach Community Redevelopment Agency, Highland Glades Drainage District, Indian Trail Improvement District, Lake Worth Drainage District, Loxahatchee Groves Water Control District, Northern Palm Beach County Improvement District, South Florida Conservancy District
38	PBTPA-1269	Vision 2050 LRTP	190th St N Road Extension from 60th St N to Hamlin Blvd	New Road 4 lanes			New Road 4 lanes		Palm Beach MPO Plan	Palm Beach County	Commissioner District 6	Indian Trail Improvement District
39	PBTPA-1270	Vision 2050 LRTP	60th St North Road Extension from 190th St N to M-Canal	New 4L			New 4L		Palm Beach MPO Plan	Palm Beach County	Commissioner District 6	Indian Trail Improvement District
40	PBTPA-1272	Vision 2050 LRTP	60th St North Lane Addition from W of 140th St N to Avocado Blvd	Widen 3L to 5L			Widen 3L to 5L		Palm Beach MPO Plan	Palm Beach County	Commissioner District 6	Indian Trail Improvement District
41	PBTPA-1273	Vision 2050 LRTP	60th St North Lane Addition from Avocado Blvd to E of 120 Ave N	Widen 3L to 5L			Widen 3L to 5L		Palm Beach MPO Plan	Palm Beach County	Commissioner District 6	Indian Trail Improvement District

Line Number	Project ID	Plan	Name	Project Description	From	To	Type	Municipality	Source	Sponsor	Commissioner District	Governing Body
42	PBTPA-1275	Vision 2050 LRTP	Coconut Blvd from Orange Blvd to S of Temple Blvd lane addition	Widen 2L to 5L			Widen 2L to 5L		Palm Beach MPO Plan	Palm Beach County	Commissioner District 6	Indian Trail Improvement District
43	PBTPA-1276	Vision 2050 LRTP	Coconut Blvd from S of Temple Blvd to S of Northlake Blvd lane addition	Widen 2L to 5L			Widen 2L to 5L		Palm Beach MPO Plan	Palm Beach County	Commissioner District 6	Indian Trail Improvement District
44	PBTPA-1278	Vision 2050 LRTP	Crestwood Blvd lane addition from Folsom Rd to Sparrow Rd	Widening to the median. Note landscaping. ,Improvement Segment in Miles = 1.2			Widening to the median. Note landscaping. ,Improvement Segment in Miles = 1.2		Palm Beach MPO Plan	Palm Beach County	Commissioner District 6	Village Of Royal Palm Beach, Indian Trail Improvement District
45	PBTPA-1281	Vision 2050 LRTP	Northlake Blvd from Seminole Pratt Whitney Rd to 140th Ave N lane addition	Widen 4L to 6L			Widen 4L to 6L		Palm Beach MPO Plan	Palm Beach County	Commissioner District 6, Commissioner District 1	Indian Trail Improvement District
46	PBTPA-1282	Vision 2050 LRTP	Northlake Blvd lane from 140th Ave N to Coconut Blvd lane addition	Widen 4L to 6L			Widen 4L to 6L		Palm Beach MPO Plan	Palm Beach County	Commissioner District 6	Indian Trail Improvement District
47	PBTPA-1283	Vision 2050 LRTP	Northlake Blvd from Coconut Blvd to SR 7 lane addition (Const. by Avenir)	Widen 4L to 6L			Widen 4L to 6L		Palm Beach MPO Plan	Palm Beach County	Commissioner District 6, Commissioner District 1, Commissioner District 2	City Of Palm Beach Gardens, City Of West Palm Beach, Indian Trail Improvement District, Northern Palm Beach County Improvement District
48	PBTPA-1285	Vision 2050 LRTP	Okeechobee Blvd from SR 80 to Cheetham Hill Blvd road extension	New 2L			New 2L		Palm Beach MPO Plan	Palm Beach County	Commissioner District 6	Indian Trail Improvement District, Northern Palm Beach County Improvement District
49	PBTPA-1291	Vision 2050 LRTP	Okeechobee Blvd from Cheetham Hill Blvd to Seminole Pratt Whitney Rd lane addition	Widen 2L to 4L			Widen 2L to 4L		Palm Beach MPO Plan	Palm Beach County	Commissioner District 6	Indian Trail Improvement District
50	PBTPA-1292	Vision 2050 LRTP	Okeechobee Blvd from Seminole Pratt Whitney Rd to 140th Ave N lane addition	Widen 2 to 4 lanes between Okeechobee Blvd from Seminole Pratty Whitney Rd to Crestwood Blvd, Okeechobee Blvd from Seminole Pratt Whitney Rd to 140th Ave N *Subject to additional studies*			Widen 2 to 4 lanes between Okeechobee Blvd from Seminole Pratty Whitney Rd to Crestwood Blvd, Okeechobee Blvd from Seminole Pratt Whitney Rd to 140th Ave N *Subject to additional studies*		Palm Beach MPO Plan	Palm Beach County	Commissioner District 6	Town Of Loxahatchee Groves, Indian Trail Improvement District, Loxahatchee Groves Water Control District

Line Number	Project ID	Plan	Name	Project Description	From	To	Type	Municipality	Source	Sponsor	Commissioner District	Governing Body
51	PBTPA-1293	Vision 2050 LRTP	Okeechobee Blvd from 140th Ave N to Crestwood Blvd lane addition	Widen 2L to 4L *Subject to additional studies*			Widen 2L to 4L *Subject to additional studies*		Palm Beach MPO Plan	Palm Beach County	Commissioner District 6	Town Of Loxahatchee Groves, Village Of Royal Palm Beach, Indian Trail Improvement District, Loxahatchee Groves Water Control District
52	PBTPA-1294	Vision 2050 LRTP	Okeechobee Blvd from Crestwood Blvd to Royal Palm Beach Blvd lane addition	Widen 4L to 6L			Widen 4L to 6L		Palm Beach MPO Plan	Palm Beach County	Commissioner District 6	Village Of Royal Palm Beach, Indian Trail Improvement District
53	PBTPA-1295	Vision 2050 LRTP	Orange Blvd from Seminole Pratt Whitney Rd to 140th Ave N lane addition	Widen 2L to 3L			Widen 2L to 3L		Palm Beach MPO Plan	Palm Beach County	Commissioner District 6	Indian Trail Improvement District
54	PBTPA-1296	Vision 2050 LRTP	Orange Blvd from 140th Ave N to Coconut Blvd lane addition	Widen 2L to 3L			Widen 2L to 3L		Palm Beach MPO Plan	Palm Beach County	Commissioner District 6	Indian Trail Improvement District
55	PBTPA-1297	Vision 2050 LRTP	Orange Blvd from Coconut Blvd to Royal Palm Beach Blvd lane addition	Widen 2L to 5L			Widen 2L to 5L		Palm Beach MPO Plan	Palm Beach County	Commissioner District 6	City Of Palm Beach Gardens, Indian Trail Improvement District
56	PBTPA-1299	Vision 2050 LRTP	Royal Palm Beach Blvd from N of Persimmon Blvd to N of 60th St lane addition	Widen 2L to 5L			Widen 2L to 5L		Palm Beach MPO Plan	Palm Beach County	Commissioner District 6	Indian Trail Improvement District
57	PBTPA-1300	Vision 2050 LRTP	Royal Palm Beach Blvd from N of 60th St to Orange Blvd lane addition	Widen 2L to 5L			Widen 2L to 5L		Palm Beach MPO Plan	Palm Beach County	Commissioner District 6	Indian Trail Improvement District
58	PBTPA-1301	Vision 2050 LRTP	Seminole Pratt Whitney Rd from SR 80 to Okeechobee Blvd lane addition	Widen 4L to 6L			Widen 4L to 6L		Palm Beach MPO Plan	Palm Beach County	Commissioner District 6	Village Of Wellington, Indian Trail Improvement District
59	PBTPA-1302	Vision 2050 LRTP	Seminole Pratt Whitney Rd from Okeechobee Blvd to Sycamore Dr E lane addition	Widen 4L to 6L			Widen 4L to 6L		Palm Beach MPO Plan	Palm Beach County	Commissioner District 6	Indian Trail Improvement District
60	PBTPA-1303	Vision 2050 LRTP	Seminole Pratt Whitney Rd from Sycamore Dr E to 60th St N lane addition	Widen 4L to 6L			Widen 4L to 6L		Palm Beach MPO Plan	Palm Beach County	Commissioner District 6	City Of Westlake, Indian Trail Improvement District

Line Number	Project ID	Plan	Name	Project Description	From	To	Type	Municipality	Source	Sponsor	Commissioner District	Governing Body
61	PBTPA-1304	Vision 2050 LRTP	Seminole Pratt Whitney Rd from 60th St N to Orange Blvd lane addition	Widen 4L to 6L			Widen 4L to 6L		Palm Beach MPO Plan	Palm Beach County	Commissioner District 6	Indian Trail Improvement District
62	PBTPA-1305	Vision 2050 LRTP	Seminole Pratt Whitney Rd from Orange Bl to Northlake Blvd lane addition	4L in present Road Program, Future Add 2 lanes from 4 to 6			4L in present Road Program, Future Add 2 lanes from 4 to 6		Palm Beach MPO Plan	Palm Beach County	Commissioner District 6	Indian Trail Improvement District
63	PBTPA-1306	Vision 2050 LRTP	Seminole Pratt Whitney Rd from Northlake Blvd to 100th Ln N lane addition	Widen 2L to 4L			Widen 2L to 4L		Palm Beach MPO Plan	Palm Beach County	Commissioner District 6, Commissioner District 1	Indian Trail Improvement District, Northern Palm Beach County Improvement District
64	PBTPA-1307	Vision 2050 LRTP	Seminole Pratt Whitney Rd from 100th Lane North to Avenir lane addition	New 4L			New 4L		Palm Beach MPO Plan	Palm Beach County	Commissioner District 6, Commissioner District 1	City Of Palm Beach Gardens, Indian Trail Improvement District, Northern Palm Beach County Improvement District
65	PBTPA-1308	Vision 2050 LRTP	Seminole Pratt Whitney Rd from Avenir to SR 710/Beeline Hwy extension	New 4L			New 4L		Palm Beach MPO Plan	Palm Beach County	Commissioner District 1	City Of Palm Beach Gardens, Indian Trail Improvement District, Northern Palm Beach County Improvement District
66	PBTPA-1374	Vision 2050 LRTP	SR 80 (Southern Blvd) @ Seminole Pratt Whitney Rd intersection improvements	Add 3rd SB LT lane.			Add 3rd SB LT lane.		Palm Beach MPO Plan	Palm Beach County	Commissioner District 6	Village Of Wellington, Indian Trail Improvement District
67	PBTPA-1393	Vision 2050 LRTP	Persimmon Blvd from Seminole Pratt Whitney to Coconut Blvd	Roadway extension			Roadway extension		Palm Beach MPO Plan	Royal Palm Beach	Commissioner District 6	City Of Westlake, Indian Trail Improvement District
68	PBTPA-1586	Vision 2050 LRTP	Northlake Blvd from Hall Blvd to Coconut Blvd	Widen 2L to 4L			Widen 2L to 4L		Palm Beach MPO Plan	Palm Beach County	Commissioner District 6, Commissioner District 1	Indian Trail Improvement District
69	PBTPA-1744	Vision 2050 LRTP	MOD Zone - Royal Palm Beach	Royal Palm Beach MOD Zone, Additional Vehicles Needed = 4, Source = WSP/Palm Tran			Royal Palm Beach MOD Zone, Additional Vehicles Needed = 4, Source = WSP/Palm Tran		Palm Beach MPO Plan	PalmTran	Commissioner District 6, Commissioner District 2	Town Of Loxahatchee Groves, Village Of Wellington, City Of West Palm Beach, Village Of Royal Palm Beach, Acme Improvement District, Indian Trail Improvement District, Lake Worth Drainage District, Loxahatchee Groves Water Control District, Northern Palm

Line Number	Project ID	Plan	Name	Project Description	From	To	Type	Municipality	Source	Sponsor	Commissioner District	Governing Body
												Beach County Improvement District
70	PBTPA-1745	Vision 2050 LRTP	MOD Zone - Wellington	Wellington MOD Zone, Additional Vehicles Needed = 4, Source = TDP/Palm Tran			Wellington MOD Zone, Additional Vehicles Needed = 4, Source = TDP/Palm Tran		Palm Beach MPO Plan	PalmTran	Commissioner District 6	Town Of Loxahatchee Groves, Village Of Wellington, Village Of Royal Palm Beach, Acme Improvement District, Indian Trail Improvement District, Lake Worth Drainage District, Loxahatchee Groves Water Control District, Northern Palm Beach County Improvement District
71	PBTPA-1746	Vision 2050 LRTP	TNC Voucher - Westlake/Acreage	Westlake/Acreage TNC Voucher, Additional Vehicles Needed = -, Source = Palm Tran			Westlake/Acreage TNC Voucher, Additional Vehicles Needed = -, Source = Palm Tran		Palm Beach MPO Plan	PalmTran	Commissioner District 6, Commissioner District 1	Town Of Loxahatchee Groves, City Of Palm Beach Gardens, Village Of Wellington, City Of Westlake, Village Of Royal Palm Beach, Indian Trail Improvement District, Loxahatchee Groves Water Control District, Northern Palm Beach County Improvement District
72	PBTPA-1771	Vision 2050 LRTP	PalmTran Route 52 Improvements	MOD (Mobility On Demand) conversion - details pending			Transit Service Improvements		Palm Beach MPO Plan	PalmTran	Commissioner District 6, Commissioner District 2	Town Of Loxahatchee Groves, Village Of Wellington, City Of West Palm Beach, Village Of Royal Palm Beach, Acme Improvement District, Indian Trail Improvement District, Lake Worth Drainage District, Loxahatchee Groves Water Control District, Northern Palm

Line Number	Project ID	Plan	Name	Project Description	From	To	Type	Municipality	Source	Sponsor	Commissioner District	Governing Body
73	PBTPA-315	TSM&O Master Plan Executive Summary 2025	FOREST HILL BLVD	NA	SR 80	SR 7	TSMO	Wellington	Palm Beach MPO Plan	Westgate CRA	Commissioner District 6	Village Of Wellington, Village Of Royal Palm Beach, Acme Improvement District, Indian Trail Improvement District, Lake Worth Drainage District, Loxahatchee Groves Water Control District
74	PBTPA-369	Vision 2050 LRTP	CR-880 over C-51 Canal Bridge Replacement	Steel Continuous/Truss-Thru Bridge Possible Replacement. Bridge No. 930940			Steel Continuous/Truss-Thru Bridge Possible Replacement. Bridge No. 930940		Palm Beach MPO Plan	FDOT	Commissioner District 6	Indian Trail Improvement District
75	PBTPA-380	Vision 2050 LRTP	SR 7 Road Extension from 60th St to Northlake Blvd	Construct a new 4 lane divided road with pedestrian sidepath and improvements at 3 intersections.			Construct a new 4 lane divided road with pedestrian sidepath and improvements at 3 intersections.	West Palm Beach	Palm Beach MPO Plan	Palm Beach MPO	Commissioner District 1, Commissioner District 2	City Of Palm Beach Gardens, City Of West Palm Beach, Indian Trail Improvement District, Northern Palm Beach County Improvement District
76	PBTPA-387	Vision 2050 LRTP	SR 80 (Southern Blvd) Urban Fixed Guideway from US 27 to US 1	New Passenger Service			New Passenger Service	Multiple	Palm Beach MPO Plan	FDOT	Commissioner District 6, Commissioner District 2, Commissioner District 3	City Of South Bay, City Of Belle Glade, Village Of Wellington, City Of West Palm Beach, Village Of Royal Palm Beach, Belle Glade Community Redevelopment Agency, Highland Glades Drainage District, Indian Trail Improvement District, Lake Worth Drainage District, Loxahatchee Groves Water Control District, Northern Palm Beach County Improvement District, South Florida Conservancy District, South Shore Drainage District
77	PBTPA-403	Vision 2050 LRTP	Southern Blvd (SR 80) Highway Capacity from West of Binks Forest Drive to West of Royal Palm Beach Blvd	Add highway Capacity (potentially widen 6L to 8L)			Add highway Capacity (potentially widen 6L to 8L)	Multiple	Palm Beach MPO Plan	FDOT	Commissioner District 6	Village Of Royal Palm Beach, Indian Trail Improvement District, Loxahatchee Groves Water Control District, Northern Palm Beach

Line Number	Project ID	Plan	Name	Project Description	From	To	Type	Municipality	Source	Sponsor	Commissioner District	Governing Body
												County Improvement District
78	PBTPA-404	Vision 2050 LRTP	Southern Blvd (SR 80) ITS from US 27 to I 95	Corridor Management, ITS for TSM&O Network			Corridor Management, ITS for TSM&O Network	Multiple	Palm Beach MPO Plan	FDOT	Commissioner District 6, Commissioner District 2	City Of South Bay, City Of Belle Glade, Village Of Wellington, City Of West Palm Beach, Village Of Royal Palm Beach, Belle Glade Community Redevelopment Agency, Highland Glades Drainage District, Indian Trail Improvement District, Lake Worth Drainage District, Loxahatchee Groves Water Control District, Northern Palm Beach County Improvement District, South Florida Conservancy District, South Shore Drainage District
79	PBTPA-557	Vision 2050 LRTP	Southern Blvd (SR 80) Highway Capacity from West of Royal Palm Beach Blvd to I 95	Highway Capacity (Multimodal)			Highway Capacity (Multimodal)	Multiple	Palm Beach MPO Plan	FDOT	Commissioner District 6, Commissioner District 2	City Of West Palm Beach, Village Of Royal Palm Beach, Indian Trail Improvement District, Lake Worth Drainage District, Northern Palm Beach County Improvement District
80	PBTPA-752	Vision 2050 LRTP	SR 7 Lane Addition from Okeechobee Blvd to 60th St	Widen 2L to 4L			Widen 2L to 4L	Royal Palm Beach	Palm Beach MPO Plan	Palm Beach MPO	Commissioner District 6, Commissioner District 2	City Of West Palm Beach, Village Of Royal Palm Beach, Indian Trail Improvement District, Northern Palm Beach County Improvement District
81	PBTPA-813	Vision 2050 LRTP	Southern Blvd (SR 80) from SR 15 to CR 880	Add street lighting			Add street lighting		Palm Beach MPO Plan	Palm Beach MPO	Commissioner District 6	Highland Glades Drainage District, Indian Trail Improvement District, South Florida Conservancy District

Line Number	Project ID	Plan	Name	Project Description	From	To	Type	Municipality	Source	Sponsor	Commissioner District	Governing Body
82	PBTPA-852	Vision 2050 LRTP	Various Locations - Residential Roads	Construct ADA Improvements - Sidewalks and Curb Ramps			Construct ADA Improvements - Sidewalks and Curb Ramps	Royal Palm Beach	Palm Beach MPO Plan	Royal Palm Beach	Commissioner District 6	Village Of Royal Palm Beach, Indian Trail Improvement District
83	PBTPA-859	Vision 2050 LRTP	Temple Blvd, Hall Blvd, 140th Ave Speed Tables	Seminole Speed Tables			Seminole Speed Tables		Palm Beach MPO Plan	Indian Trail Improvement District	Commissioner District 6, Commissioner District 1	City Of Palm Beach Gardens, Indian Trail Improvement District
84	PBTPA-860	Vision 2050 LRTP	ITID Pathways along 140th Ave N, Temple Blvd, and Hall Blvd	Construct 10' shared use pathways and 8' pathways.			Construct 10' shared use pathways and 8' pathways.		Palm Beach MPO Plan	Indian Trail Improvement District	Commissioner District 6, Commissioner District 1	City Of Palm Beach Gardens, Indian Trail Improvement District
85	PBTPA-879	Vision 2050 LRTP	Grapeview Blvd from Key Lime Blvd to 60th St and Key Lime Blvd from Hall to M-1 Canal	Construct 10' shared use path and 8' pathway			Construct 10' shared use path and 8' pathway		Palm Beach MPO Plan	Indian Trail Improvement District	Commissioner District 6	Indian Trail Improvement District
86	PBTPA-881	Vision 2050 LRTP	Hamlin Blvd from Hall Blvd to Grapeview Blvd; Grapeview Blvd from Hamlin Blvd to Citrus Grove Blvd; Citrus Grove Blvd from Hall Blvd to Avocado Blvd	Construct 10' shared use path and expand existing sidewalk to 8'			Construct 10' shared use path and expand existing sidewalk to 8'		Palm Beach MPO Plan	Indian Trail Improvement District	Commissioner District 6	Indian Trail Improvement District
87	PBTPA-884	Vision 2050 LRTP	Various Locations - Local Roads	Install pedestrian and bicycle network wayfinding signage			Install pedestrian and bicycle network wayfinding signage	Royal Palm Beach	Palm Beach MPO Plan	Royal Palm Beach	Commissioner District 6	Village Of Royal Palm Beach, Indian Trail Improvement District
88	PBTPA-890	Vision 2050 LRTP	ITID Pathways along 140th Ave N from Orange St to 61st St N and 61st St N from 140th Ave N to the M-1 Canal	Construct 8' unpaved path			Construct 8' unpaved path		Palm Beach MPO Plan	Indian Trail Improvement District	Commissioner District 6	Indian Trail Improvement District
89	PBTPA-966	Vision 2050 LRTP	M Canal Trail from Jog Rd to downtown West Palm Beach	Complete the bike and ped greenway from Jog Rd. (at the roebuck extension proposed above) to downtown west palm beach utilizing canal right of ways, parks and other green areas with minimal driveway crossings.			Complete the bike and ped greenway from Jog Rd. (at the roebuck extension proposed above) to downtown west palm beach utilizing canal right of ways, parks and other green areas with minimal driveway crossings.	Royal Palm Beach	Palm Beach MPO Plan	Royal Palm Beach	Commissioner District 6	Village Of Royal Palm Beach, Indian Trail Improvement District

Line Number	Project ID	Plan	Name	Project Description	From	To	Type	Municipality	Source	Sponsor	Commissioner District	Governing Body
90	RPB-17	Royal Palm Beach Transportation CIP	Street Sign R&R	Replace the existing 4.0' walkway on the west side of Park Road North with a 10.0' wide multi use pathway from Sparrow Drive to Cypress Trails Elementary School and add on street parking and type f curb near Crestwood Middle and Cypress Elementary.	Sparrow Der.	Sweet Bay Ln.	Multi-Use Path	Royal Palm Beach	Municipal Plan	Royal Palm Beach	Commissioner District 6	Village Of Royal Palm Beach, Indian Trail Improvement District
91	RPB-18	Village of Royal Palm Beach Planned Projects	FPL Roadway	Remove the existing asphalt pathway on the FPL Pathway with concrete, and expand the width to 10 feet wherever possible. Reconfigure the Village-owned parking lot and add wooden split rail fence to protect the new pathway. Reconfigure the cul-de-sac on Sparrow Drive to be ADA-compliant and connect to the FPL Pathway. Widen the existing sidewalk on the south side of Okeechobee Boulevard to 10 feet. Add a 10 foot-wide pathway to directly connect Okeechobee Boulevard to Sparrow Drive.	Bilbao St	Sparrow Dr	Expand pathway, add new pathway	Royal Palm Beach	Municipal Plan	Royal Palm Beach	Commissioner District 6	Village Of Royal Palm Beach, Indian Trail Improvement District
92	RPB-19	Village of Royal Palm Beach Planned Projects	Sparrow Dr	Remove the 4 foot sidewalk on the south side of Sparrow Drive between Sweetbay Lane and Crestwood Boulevard, and replace with a 10 foot-wide concrete pathway.	Crestwood Blvd	Sweetbay Lane	10 foot pathway	Royal Palm Beach	Municipal Plan	Royal Palm Beach	Commissioner District 6	Village Of Royal Palm Beach, Indian Trail Improvement District
93	RPB-20	Village of Royal Palm Beach Planned Projects	Park Rd N	Widen the existing sidewalk on the inner side of Park Road North to 10 feet. Add on-street parking to alleviate the issue of parents parking in the grass along the road where many students walk/bike and adding F-curb to protect pedestrians on Park Road North.	Sparrow Dr	Sweetbay Lane	10 foot pathway, f curb	Royal Palm Beach	Municipal Plan	Royal Palm Beach	Commissioner District 6	Village Of Royal Palm Beach, Indian Trail Improvement District

Line Number	Project ID	Plan	Name	Project Description	From	To	Type	Municipality	Source	Sponsor	Commissioner District	Governing Body
94	W-33	Vision Zero	Big Blue Trace	Install signing and striping improvements along in advance of curves to alert drivers to upcoming curves, advisory speed reductions, and highlight lane positioning on curves	Southern Boulevard	South Shore Boulevard	Enhanced Delineation on Curves	Wellington	Municipal Plan	Wellington	Commissioner District 6	Village Of Royal Palm Beach, Indian Trail Improvement District, Lake Worth Drainage District, Loxahatchee Groves Water Control District, Northern Palm Beach County Improvement District
95	W-39	Vision Zero	Little Ranches Trail	Install signing and striping improvements along in advance of curves to alert drivers to upcoming curves, advisory speed reductions, and highlight lane positioning on curves	Southern Boulevard	Acme Road	Enhanced Delineation on Curves	Wellington	Municipal Plan	Wellington	Commissioner District 6	Village Of Wellington, Village Of Royal Palm Beach, Acme Improvement District, Indian Trail Improvement District
96	W-41	Vision Zero	Forest Hill Boulevard	Install flashing beacons on advance warning signs and stop signs to enhance conspicuity of upcoming intersections or changes in roadway alignment	Southern Boulevard	South State Road 7	Advanced Warning Signs and Flashing Beacons	Wellington	Municipal Plan	Wellington	Commissioner District 6	Village Of Wellington, Village Of Royal Palm Beach, Acme Improvement District, Indian Trail Improvement District, Lake Worth Drainage District, Loxahatchee Groves Water Control District
97	W-50	Vision Zero	Forest Hill Boulevard	Improve intersections along the corridor to improve sight distance, reconfigure left turn lanes, improve signing and striping, and install roundabouts	Southern Boulevard	South State Road 7	Improve Intersection Geometry for Left and Right Turns	Wellington	Municipal Plan	Wellington	Commissioner District 6	Village Of Wellington, Village Of Royal Palm Beach, Acme Improvement District, Indian Trail Improvement District, Lake Worth Drainage District, Loxahatchee Groves Water Control District
98	W-55	Vision Zero	Big Blue Trace	Improve intersections along the corridor to improve sight distance, reconfigure left turn lanes, improve signing and striping, and install roundabouts	Southern Boulevard	South Shore Boulevard	Improve Intersection Geometry for Left and Right Turns	Wellington	Municipal Plan	Wellington	Commissioner District 6	Village Of Royal Palm Beach, Indian Trail Improvement District, Lake Worth Drainage District, Loxahatchee Groves Water Control District, Northern Palm Beach County Improvement District

Northern PBC ID

Line Number	Project ID	Plan	Name	Project Description	From	To	Type	Municipality	Source	Sponsor	Commissioner District	Governing Body
1	J-2	Jupiter Planned Projects	Indiantown Road	Displaced left turn lane at Central Blvd	Island Way	Palmetto Road	Left Turn	Jupiter	Municipal Plan	Jupiter	Commissioner District 1	Town Of Jupiter, Northern Palm Beach County Improvement District
2	J-3	Jupiter Planned Projects	Indiantown Road	Congestion Assessment - Concept Development and Evaluation	East of Island Way	Maplewood Drive	Congestion study	Jupiter	Municipal Plan	Jupiter	Commissioner District 1	Town Of Jupiter, Northern Palm Beach County Improvement District
3	LP-100	Mobility Plan	Congress Ave @ Park Ave West	Add intersection improvements to address high crash location	NA	NA	Intersection Improvements	Lake Park	Municipal Plan	Lake Park	Commissioner District 7	Town Of Lake Park, Northern Palm Beach County Improvement District
4	LP-101	Mobility Plan	Congress Ave @ S. Killian Dr Extension	Add intersection improvements to address high crash location	NA	NA	Intersection Improvements	Lake Park	Municipal Plan	Lake Park	Commissioner District 7	Town Of Lake Park, Northern Palm Beach County Improvement District
5	LP-15	Mobility Plan	Lake Park Greenway	NA	Northlake Blvd (SR 850)	Silver Beach Rd	Greenway	Lake Park	Municipal Plan	Lake Park	Commissioner District 7	Town Of Lake Park, City Of Palm Beach Gardens, Northern Palm Beach County Improvement District
6	LP-16	Mobility Plan	Watertower Road	NA	Congress Ave	Old Dixie Hwy	Multimodal Improvement	Lake Park	Municipal Plan	Lake Park	Commissioner District 7	Town Of Lake Park, Lake Park Community Redevelopment Agency, Northern Palm Beach County Improvement District
7	LP-18	Mobility Plan	Congress to Lake Park Greenway	NA	Congress Ave	Lake Park Greenway	Greenway	Lake Park	Municipal Plan	Lake Park	Commissioner District 7	Town Of Lake Park, City Of Palm Beach Gardens, Northern Palm Beach County Improvement District
8	LP-19	Mobility Plan	12th Street Connector	NA	Watertower Road	Park Ave Extension	New Two (2) Lane Road	Lake Park	Municipal Plan	Lake Park	Commissioner District 7	Town Of Lake Park, Lake Park Community Redevelopment Agency, Northern Palm Beach County Improvement District
9	LP-2	Mobility Plan	Northlake Blvd	NA	Lake Park Greenway	10th Street	Complete Street	Lake Park	Municipal Plan	Lake Park	Commissioner District 7, Commissioner District 1	Town Of Lake Park, City Of Palm Beach Gardens, Village Of North Palm Beach, Northern Palm Beach County Improvement District

10	LP-20	Mobility Plan	Park Ave to Silver Beach Connector	NA	Industrial Ave Connector	Silver Beach Road	New Two (2) Lane Road (Developer)	Lake Park	Municipal Plan	Lake Park	Commissioner District 7	Town Of Lake Park, Lake Park Community Redevelopment Agency, Northern Palm Beach County Improvement District
11	LP-21	Mobility Plan	Industrial Ave Connector	NA	Park Ave to Silver Beach Connector	Old Dixie Hwy	New Two (2) Lane Road	Lake Park	Municipal Plan	Lake Park	Commissioner District 7	Town Of Lake Park, Lake Park Community Redevelopment Agency, Northern Palm Beach County Improvement District
12	LP-24	Mobility Plan	S. Killian Dr Extension	NA	S. Killian Drive	Congress Ave	New Two (2) Lane Road (Developer)	Lake Park	Municipal Plan	Lake Park	Commissioner District 7	Town Of Lake Park, Northern Palm Beach County Improvement District
13	LP-25	Mobility Plan	Silver Beach Road Extension	NA	Garden Drive	West of Congress Ave	New Two (2) Lane Road	Lake Park	Municipal Plan	Lake Park	Commissioner District 7	Town Of Lake Park, City Of Palm Beach Gardens, Northern Palm Beach County Improvement District
14	LP-58	Mobility Plan	Brant Road Extension	NA	Park Ave Extension	Current Terminus of Brant Road	New Two (2) Lane Road (Developer)	Lake Park	Municipal Plan	Lake Park	Commissioner District 7	Town Of Lake Park, Lake Park Community Redevelopment Agency, Northern Palm Beach County Improvement District
15	LP-59	Mobility Plan	Newman Road Connector	NA	Newman Road	Park Ave to Silver Beach Connector	New Two (2) Lane Road (Developer)	Lake Park	Municipal Plan	Lake Park	Commissioner District 7	Town Of Lake Park, Lake Park Community Redevelopment Agency, Northern Palm Beach County Improvement District
16	LP-6	Mobility Plan	Park Ave West	NA	Lake Park Greenway	Congress Ave	Complete Street	Lake Park	Municipal Plan	Lake Park	Commissioner District 7	Town Of Lake Park, City Of Palm Beach Gardens, Northern Palm Beach County Improvement District
17	LP-66	Mobility Plan	Northlake Blvd @ Congress Ave	Add High Visibility Crosswalk	NA	NA	High Visibility Crosswalk	Lake Park	Municipal Plan	Lake Park	Commissioner District 7, Commissioner District 1	City Of Palm Beach Gardens, Northern Palm Beach County Improvement District
18	LP-7	Mobility Plan	Congress Ave	NA	Silver Beach Road	Northlake Blvd	Multimodal Improvement	Lake Park	Municipal Plan	Lake Park	Commissioner District 7, Commissioner District 1	Town Of Lake Park, City Of Palm Beach Gardens, Northern Palm Beach County Improvement District
19	LP-78	Mobility Plan	Silver Beach Road @ Avenue S	Add traffic signal	NA	NA	Intersection Improvements	Lake Park	Municipal Plan	Lake Park	Commissioner District 7	City Of Riviera Beach, Town Of Lake Park, Northern Palm Beach County Improvement District

20	LP-8	Mobility Plan	Park Ave Extension	NA	Terminus of Park Ave West	Old Dixie Hwy	Two (2) Lane Divided Complete Street	Lake Park	Municipal Plan	Lake Park	Commissioner District 7	Town Of Lake Park, Lake Park Community Redevelopment Agency, Northern Palm Beach County Improvement District
21	LP-86	Mobility Plan	Park Ave West Extension @ Industrial Ave Connector	Add Roundabout	NA	NA	Roundabout	Lake Park	Municipal Plan	Lake Park	Commissioner District 7	Town Of Lake Park, Lake Park Community Redevelopment Agency, Northern Palm Beach County Improvement District
22	LP-87	Mobility Plan	Old Dixie Hwy @ Park Ave West Extension	Add Roundabout	NA	NA	Signalized Roundabout	Lake Park	Municipal Plan	Lake Park	Commissioner District 7	Town Of Lake Park, Lake Park Community Redevelopment Agency, Northern Palm Beach County Improvement District
23	LP-91	Mobility Plan	Park Ave Extension @ Watertower to Park Ave Connector	Add Roundabout	NA	NA	Roundabout	Lake Park	Municipal Plan	Lake Park	Commissioner District 7	Town Of Lake Park, Lake Park Community Redevelopment Agency, Northern Palm Beach County Improvement District
24	LP-94	Mobility Plan	Park Ave @ San Marco Circle	Add Rectangular Rapid Flashing Beacon	NA	NA	RRFB	Lake Park	Municipal Plan	Lake Park	Commissioner District 7	Town Of Lake Park, Northern Palm Beach County Improvement District
25	LP-95	Mobility Plan	Silver Beach Road @ Garden Road	Add Intersection Improvements	NA	NA	Intersection Improvements	Lake Park	Municipal Plan	Lake Park	Commissioner District 7	City Of Palm Beach Gardens, Northern Palm Beach County Improvement District
26	LP-97	Mobility Plan	Congress Ave @ Congress to Lake Park Greenway	Add Rectangular Rapid Flashing Beacon	NA	NA	RRFB	Lake Park	Municipal Plan	Lake Park	Commissioner District 7	Town Of Lake Park, Northern Palm Beach County Improvement District
27	PBC-10	Palm Beach County TIM	JUPITER PARK DRIVE	Future Road			Future Road	Palm Beach County	Palm Beach County TIM	Palm Beach County	Commissioner District 1	Town Of Jupiter, Northern Palm Beach County Improvement District
28	PBC-16	Palm Beach County TIM	N JOG RD	Future Road			Future Road	Palm Beach County	Palm Beach County TIM	Palm Beach County	Commissioner District 2	City Of West Palm Beach, Northern Palm Beach County Improvement District
29	PBC-163	Palm Beach County TIM	FL TURNPIKE & ROEBUCK RD	Future Grade Separation			Future Grade Separation	Palm Beach County	Palm Beach County TIM	Palm Beach County	Commissioner District 7, Commissioner District 2	City Of West Palm Beach, Northern Palm Beach County Improvement District
30	PBC-17	Palm Beach County TIM	SR 7	Future Road			Future Road	Palm Beach County	Palm Beach County TIM	Palm Beach County	Commissioner District 2	City Of West Palm Beach, Northern Palm Beach County Improvement District

31	PBC-21	Palm Beach County TIM	OKEECHOBEE BLVD	Future Road	Future Road	Palm Beach County	Palm Beach County TIM	Palm Beach County	Commissioner District 6	Indian Trail Improvement District, Northern Palm Beach County Improvement District
32	PBC-23	Palm Beach County TIM	OKEECHOBEE RELIEVER	Future Road	Future Road	Palm Beach County	Palm Beach County TIM	Palm Beach County	Commissioner District 7, Commissioner District 2	City Of West Palm Beach, Northern Palm Beach County Improvement District
33	PBC-28	Palm Beach County TIM	STATE ROAD 7 EXTENSION	Future Road	Future Road	Palm Beach County	Palm Beach County TIM	Palm Beach County	Commissioner District 2	Northern Palm Beach County Improvement District
34	PBC-34	Palm Beach County TIM	STATE ROAD 7 EXTENSION	Future Road	Future Road	Palm Beach County	Palm Beach County TIM	Palm Beach County	Commissioner District 2	Northern Palm Beach County Improvement District
35	PBC-36	Palm Beach County TIM	CHURCH STREET	Future Road	Future Road	Palm Beach County	Palm Beach County TIM	Palm Beach County	Commissioner District 1	Town Of Jupiter, Northern Palm Beach County Improvement District
36	PBC-46	Palm Beach County TIM	CONGRESS AVE	Future Road	Future Road	Palm Beach County	Palm Beach County TIM	Palm Beach County	Commissioner District 7, Commissioner District 1	City Of Palm Beach Gardens, Northern Palm Beach County Improvement District
37	PBC-51	Palm Beach County TIM	STATE ROAD 7 EXTENSION	Future Road	Future Road	Palm Beach County	Palm Beach County TIM	Palm Beach County	Commissioner District 2	Northern Palm Beach County Improvement District
38	PBC-52	Palm Beach County TIM	PERSIMMON BLVD	Future Road	Future Road	Palm Beach County	Palm Beach County TIM	Palm Beach County	Commissioner District 6, Commissioner District 2	Indian Trail Improvement District, Northern Palm Beach County Improvement District
39	PBC-53	Palm Beach County TIM	INDUSTRIAL AVE	Future Road	Future Road	Palm Beach County	Palm Beach County TIM	Palm Beach County	Commissioner District 7	Town Of Lake Park, Northern Palm Beach County Improvement District
40	PBC-56	Palm Beach County TIM	ORANGE GROVE BLVD	Future Road	Future Road	Palm Beach County	Palm Beach County TIM	Palm Beach County	Commissioner District 6, Commissioner District 2	Indian Trail Improvement District, Northern Palm Beach County Improvement District
41	PBC-59	Palm Beach County TIM	STATE ROAD 7 EXTENSION	Future Road	Future Road	Palm Beach County	Palm Beach County TIM	Palm Beach County	Commissioner District 6, Commissioner District 2	City Of West Palm Beach, Village Of Royal Palm Beach, Northern Palm Beach County Improvement District
42	PBC-64	Palm Beach County TIM	OKEECHOBEE RELIEVER	Future Road	Future Road	Palm Beach County	Palm Beach County TIM	Palm Beach County	Commissioner District 2	City Of West Palm Beach, Northern Palm Beach County Improvement District

43	PBC-66	Palm Beach County TIM	SR 7	Future Road			Future Road	Palm Beach County	Palm Beach County TIM	Palm Beach County	Commissioner District 6, Commissioner District 2	City Of West Palm Beach, Village Of Royal Palm Beach, Indian Trail Improvement District, Northern Palm Beach County Improvement District
44	PBG-100	Palm Beach Gardens Citywide Mobility Plan	Burns Road	NA	Alternate A1A	Prosperity Farms Road	Shared Use Path	Palm Beach Gardens	Municipal Plan	Palm Beach Gardens	Commissioner District 1	City Of Palm Beach Gardens, Northern Palm Beach County Improvement District
45	PBG-101	Palm Beach Gardens Citywide Mobility Plan	Riverside Drive	NA	Burns Road	+/- 600 feet north of Holly Drive	Sidewalk	Palm Beach Gardens	Municipal Plan	Palm Beach Gardens	Commissioner District 1	City Of Palm Beach Gardens, Northern Palm Beach County Improvement District
46	PBG-102	Palm Beach Gardens Citywide Mobility Plan	Gardens East Drive	NA	Burns Road	RCA Blvd	Shared Use Path	Palm Beach Gardens	Municipal Plan	Palm Beach Gardens	Commissioner District 1	City Of Palm Beach Gardens, Northern Palm Beach County Improvement District
47	PBG-103	Palm Beach Gardens Citywide Mobility Plan	Gardens East Drive	NA	+/- 415 feet southwest of Fall Oaks Dr	+/- 650 feet north of Burns Rd	Shared Use Path	Palm Beach Gardens	Municipal Plan	Palm Beach Gardens	Commissioner District 1	City Of Palm Beach Gardens, Northern Palm Beach County Improvement District
48	PBG-104	Palm Beach Gardens Citywide Mobility Plan	Gardens East Drive	NA	RCA Blvd	Lighthouse Drive	Pathway	Palm Beach Gardens	Municipal Plan	Palm Beach Gardens	Commissioner District 1	City Of Palm Beach Gardens, Northern Palm Beach County Improvement District
49	PBG-11	Palm Beach Gardens Citywide Mobility Plan	Legacy Ave	NA	Alternate A1A	Fairchild Ave	Upgrade Road	Palm Beach Gardens	Municipal Plan	Palm Beach Gardens	Commissioner District 1	City Of Palm Beach Gardens, Northern Palm Beach County Improvement District
50	PBG-110	Palm Beach Gardens Citywide Mobility Plan	Gardenia Drive	NA	Holly Drive	Military Trail	Advisory Sidewalk	Palm Beach Gardens	Municipal Plan	Palm Beach Gardens	Commissioner District 1	City Of Palm Beach Gardens, Northern Palm Beach County Improvement District
51	PBG-111	Palm Beach Gardens Citywide Mobility Plan	Ilex Circle	Advisory Sidewalk or low speed street	Gardenia Drive	Keating Drive	Advisory Sidewalk or low speed street	Palm Beach Gardens	Municipal Plan	Palm Beach Gardens	Commissioner District 1	City Of Palm Beach Gardens, Northern Palm Beach County Improvement District
52	PBG-112	Palm Beach Gardens Citywide Mobility Plan	Crestdale St	NA	Military Trail	Bellwood St	Advisory Sidewalk	Palm Beach Gardens	Municipal Plan	Palm Beach Gardens	Commissioner District 1	City Of Palm Beach Gardens, Northern Palm Beach County Improvement District
53	PBG-117	Palm Beach Gardens Citywide Mobility Plan	Mac Arthur Blvd	NA	Garden Blvd	Northlake Blvd	Pathway	Palm Beach Gardens	Municipal Plan	Palm Beach Gardens	Commissioner District 1	City Of Palm Beach Gardens, Northern Palm Beach County Improvement District
54	PBG-118	Palm Beach Gardens Citywide Mobility Plan	Northlake Blvd	NA	Congress Ave	Sandtree Drive	Shared Use Path	Palm Beach Gardens	Municipal Plan	Palm Beach Gardens	Commissioner District 7, Commissioner District 1	City Of Palm Beach Gardens, Northern Palm Beach County Improvement District

55	PBG-119	Palm Beach Gardens Citywide Mobility Plan	Northlake Blvd	NA	Sandtree Drive	Military Trail	Widen Sidewalks	Palm Beach Gardens	Municipal Plan	Palm Beach Gardens	Commissioner District 1	City Of Palm Beach Gardens, Northern Palm Beach County Improvement District
56	PBG-12	Palm Beach Gardens Citywide Mobility Plan	Legacy Crossing Extension	NA	Lake Victoria Gardens Ave	Legacy Ave	New Road	Palm Beach Gardens	Municipal Plan	Palm Beach Gardens	Commissioner District 1	City Of Palm Beach Gardens, Northern Palm Beach County Improvement District
57	PBG-120	Palm Beach Gardens Citywide Mobility Plan	Sandtree Drive	NA	Northlake Blvd	Gander Way	Shared Use Path	Palm Beach Gardens	Municipal Plan	Palm Beach Gardens	Commissioner District 1	City Of Palm Beach Gardens, Northern Palm Beach County Improvement District
58	PBG-121	Palm Beach Gardens Citywide Mobility Plan	Northlake Blvd	NA	Military Trail	Beeline Hwy	Shared Use Path	Palm Beach Gardens	Municipal Plan	Palm Beach Gardens	Commissioner District 1	City Of Palm Beach Gardens, City Of West Palm Beach, Northern Palm Beach County Improvement District
59	PBG-122	Palm Beach Gardens Citywide Mobility Plan	Beeline Hwy	NA	PGA Blvd	Coconut Blvd	Shared Use Path	Palm Beach Gardens	Municipal Plan	Palm Beach Gardens	Commissioner District 1	Northern Palm Beach County Improvement District
60	PBG-123	Palm Beach Gardens Citywide Mobility Plan	Coconut Blvd	NA	Avenir Conservation Area	Beeline Hwy	Pathway	Palm Beach Gardens	Municipal Plan	Palm Beach Gardens	Commissioner District 1	City Of Palm Beach Gardens, Northern Palm Beach County Improvement District
61	PBG-13	Palm Beach Gardens Citywide Mobility Plan	Fairchild Ave	NA	Lake Victoria Gardens Ave	Legacy Ave	Upgrade Road	Palm Beach Gardens	Municipal Plan	Palm Beach Gardens	Commissioner District 1	City Of Palm Beach Gardens, Northern Palm Beach County Improvement District
62	PBG-130	Palm Beach Gardens Citywide Mobility Plan	Central Blvd	NA	Donald Ross Road	117th Court North	Buffered Bike Lanes	Palm Beach Gardens	Municipal Plan	Palm Beach Gardens	Commissioner District 1	City Of Palm Beach Gardens, Northern Palm Beach County Improvement District
63	PBG-131	Palm Beach Gardens Citywide Mobility Plan	Central Blvd	NA	117th Court North	PGA Blvd	Buffered Bike Lanes	Palm Beach Gardens	Municipal Plan	Palm Beach Gardens	Commissioner District 1	City Of Palm Beach Gardens, Northern Palm Beach County Improvement District
64	PBG-132	Palm Beach Gardens Citywide Mobility Plan	Military Trail	NA	Donald Ross Road	Elm Avenue	Buffered Bike Lanes	Palm Beach Gardens	Municipal Plan	Palm Beach Gardens	Commissioner District 1	Town Of Jupiter, City Of Palm Beach Gardens, Northern Palm Beach County Improvement District
65	PBG-133	Palm Beach Gardens Citywide Mobility Plan	Military Trail	NA	Elm Avenue	Kyoto Gardens Avenue	Separated Bike Lanes	Palm Beach Gardens	Municipal Plan	Palm Beach Gardens	Commissioner District 1	City Of Palm Beach Gardens, Northern Palm Beach County Improvement District
66	PBG-134	Palm Beach Gardens Citywide Mobility Plan	Military Trail	NA	Kyoto Gardens Avenue	Garden Lakes Drive	Separated Bike Lanes	Palm Beach Gardens	Municipal Plan	Palm Beach Gardens	Commissioner District 1	City Of Palm Beach Gardens, Northern Palm Beach County Improvement District
67	PBG-135	Palm Beach Gardens	Military Trail	NA	Garden Lakes Drive	PGA Blvd	4' Bike Lanes	Palm Beach Gardens	Municipal Plan	Palm Beach Gardens	Commissioner District 1	City Of Palm Beach Gardens, Northern Palm

		Citywide Mobility Plan										Beach County Improvement District
68	PBG-136	Palm Beach Gardens Citywide Mobility Plan	Military Trail	NA	PGA Blvd	Lilac St	4' Bike Lanes	Palm Beach Gardens	Municipal Plan	Palm Beach Gardens	Commissioner District 1	City Of Palm Beach Gardens, Northern Palm Beach County Improvement District
69	PBG-138	Palm Beach Gardens Citywide Mobility Plan	Military Trail	NA	Holly Dr	Gardenia Dr	4' Bike Lanes	Palm Beach Gardens	Municipal Plan	Palm Beach Gardens	Commissioner District 1	City Of Palm Beach Gardens, Northern Palm Beach County Improvement District
70	PBG-139	Palm Beach Gardens Citywide Mobility Plan	Military Trail	NA	Gardenia Dr	Northlake Blvd	4' Bike Lanes	Palm Beach Gardens	Municipal Plan	Palm Beach Gardens	Commissioner District 1	City Of Palm Beach Gardens, Northern Palm Beach County Improvement District
71	PBG-14	Palm Beach Gardens Citywide Mobility Plan	Gardens Drive Extension (fka Government Center Rd or Mall Rd)	NA	PGA Blvd	Fairchild Ave	New Road	Palm Beach Gardens	Municipal Plan	Palm Beach Gardens	Commissioner District 1	City Of Palm Beach Gardens, Northern Palm Beach County Improvement District
72	PBG-140	Palm Beach Gardens Citywide Mobility Plan	Military Trail	NA	Northlake Blvd	Investment Lane	4' Bike Lanes	Palm Beach Gardens	Municipal Plan	Palm Beach Gardens	Commissioner District 1	City Of Palm Beach Gardens, Northern Palm Beach County Improvement District
73	PBG-141	Palm Beach Gardens Citywide Mobility Plan	Alternate A1A	NA	Donald Ross Road	Kyoto Gardens Drive	Buffered Bike Lanes	Palm Beach Gardens	Municipal Plan	Palm Beach Gardens	Commissioner District 1	City Of Palm Beach Gardens, Northern Palm Beach County Improvement District
74	PBG-142	Palm Beach Gardens Citywide Mobility Plan	Alternate A1A	NA	Kyoto Gardens Drive	RCA Blvd	Buffered Bike Lanes	Palm Beach Gardens	Municipal Plan	Palm Beach Gardens	Commissioner District 1	City Of Palm Beach Gardens, Northern Palm Beach County Improvement District
75	PBG-143	Palm Beach Gardens Citywide Mobility Plan	Alternate A1A	NA	RCA Blvd	Lighthouse Drive	Buffered Bike Lanes	Palm Beach Gardens	Municipal Plan	Palm Beach Gardens	Commissioner District 1	City Of Palm Beach Gardens, Northern Palm Beach County Improvement District
76	PBG-145	Palm Beach Gardens Citywide Mobility Plan	Mac Arthur Blvd	NA	Lighthouse Drive	Northlake Blvd	Bicycle Blvd	Palm Beach Gardens	Municipal Plan	Palm Beach Gardens	Commissioner District 1	City Of Palm Beach Gardens, Northern Palm Beach County Improvement District
77	PBG-146	Palm Beach Gardens Citywide Mobility Plan	Prosperity Farms Road	NA	Donald Ross Road	Northlake Blvd	New Bike Lanes	Palm Beach Gardens	Municipal Plan	Palm Beach Gardens	Commissioner District 1	City Of Palm Beach Gardens, Village Of North Palm Beach, Northern Palm Beach County Improvement District
78	PBG-148	Palm Beach Gardens Citywide Mobility Plan	Grandiflora Rd	NA	Buccaneer Way	Military Trail	Bicycle Blvd	Palm Beach Gardens	Municipal Plan	Palm Beach Gardens	Commissioner District 1	City Of Palm Beach Gardens, Northern Palm Beach County Improvement District
79	PBG-149	Palm Beach Gardens Citywide Mobility Plan	Hood Road	NA	Jog Road	Turnpike	5' Bike Lanes	Palm Beach Gardens	Municipal Plan	Palm Beach Gardens	Commissioner District 1	City Of Palm Beach Gardens, Northern Palm Beach County Improvement District

80	PBG-150	Palm Beach Gardens Citywide Mobility Plan	Jog Road	NA	PGA Blvd	Hood Road	Protected Intersections	Palm Beach Gardens	Municipal Plan	Palm Beach Gardens	Commissioner District 1	City Of Palm Beach Gardens, Northern Palm Beach County Improvement District
81	PBG-151	Palm Beach Gardens Citywide Mobility Plan	Gardens Parkway (Phase 1)	NA	Alternate A1A	Prosperity Farms Road	5' Bike Lanes	Palm Beach Gardens	Municipal Plan	Palm Beach Gardens	Commissioner District 1	City Of Palm Beach Gardens, Northern Palm Beach County Improvement District
82	PBG-152	Palm Beach Gardens Citywide Mobility Plan	Gardens Parkway (Phase 2)	NA	Alternate A1A	Prosperity Farms Road	Separated Bike Lanes (Not Mapped)	Palm Beach Gardens	Municipal Plan	Palm Beach Gardens	Commissioner District 1	City Of Palm Beach Gardens, Northern Palm Beach County Improvement District
83	PBG-153	Palm Beach Gardens Citywide Mobility Plan	Kyoto Gardens Drive	NA	RCA Center Drive	Alternate A1A	4' Bike Lanes	Palm Beach Gardens	Municipal Plan	Palm Beach Gardens	Commissioner District 1	City Of Palm Beach Gardens, Northern Palm Beach County Improvement District
84	PBG-154	Palm Beach Gardens Citywide Mobility Plan	Kyoto Gardens Drive	NA	Alternate A1A	Fairchild Gardens Avenue	4' Bike Lanes	Palm Beach Gardens	Municipal Plan	Palm Beach Gardens	Commissioner District 1	City Of Palm Beach Gardens, Northern Palm Beach County Improvement District
85	PBG-155	Palm Beach Gardens Citywide Mobility Plan	Lake Victoria Gardens Ave	NA	Gardens Parkway	Kyoto Gardens Drive	Bicycle Blvd	Palm Beach Gardens	Municipal Plan	Palm Beach Gardens	Commissioner District 1	City Of Palm Beach Gardens, Northern Palm Beach County Improvement District
86	PBG-156	Palm Beach Gardens Citywide Mobility Plan	Lake Victoria Gardens Ave	NA	Kyoto Gardens Drive	PGA Blvd	4' Bike Lanes	Palm Beach Gardens	Municipal Plan	Palm Beach Gardens	Commissioner District 1	City Of Palm Beach Gardens, Northern Palm Beach County Improvement District
87	PBG-157	Palm Beach Gardens Citywide Mobility Plan	Fairchild Gardens Avenue	NA	Gardens Parkway	PGA Blvd	4' Bike Lanes	Palm Beach Gardens	Municipal Plan	Palm Beach Gardens	Commissioner District 1	City Of Palm Beach Gardens, Northern Palm Beach County Improvement District
88	PBG-158	Palm Beach Gardens Citywide Mobility Plan	Fairchild Gardens Avenue	NA	PGA Blvd	Fairchild Avenue	4' Bike Lanes	Palm Beach Gardens	Municipal Plan	Palm Beach Gardens	Commissioner District 1	City Of Palm Beach Gardens, Northern Palm Beach County Improvement District
89	PBG-159	Palm Beach Gardens Citywide Mobility Plan	Kew Gardens Drive	NA	Gardens Parkway	PGA Blvd	4' Bike Lanes	Palm Beach Gardens	Municipal Plan	Palm Beach Gardens	Commissioner District 1	City Of Palm Beach Gardens, Northern Palm Beach County Improvement District
90	PBG-16	Palm Beach Gardens Citywide Mobility Plan	Beeline Highway (SR 710)	NA	Northlake Blvd	Coconut Blvd	Widen Road	Palm Beach Gardens	Municipal Plan	Palm Beach Gardens	Commissioner District 1	City Of Palm Beach Gardens, Northern Palm Beach County Improvement District
91	PBG-160	Palm Beach Gardens Citywide Mobility Plan	PGA Blvd	NA	Beeline Highway	C-18 Canal	Buffered Bike Lanes	Palm Beach Gardens	Municipal Plan	Palm Beach Gardens	Commissioner District 1	City Of Palm Beach Gardens, Northern Palm Beach County Improvement District
92	PBG-161	Palm Beach Gardens Citywide Mobility Plan	PGA Blvd	NA	C-18 Canal	Turnpike	Buffered Bike Lanes	Palm Beach Gardens	Municipal Plan	Palm Beach Gardens	Commissioner District 1	City Of Palm Beach Gardens, Northern Palm Beach County Improvement District

93	PBG-162	Palm Beach Gardens Citywide Mobility Plan	PGA Blvd	NA	Turnpike	Military Trail	Buffered Bike Lanes	Palm Beach Gardens	Municipal Plan	Palm Beach Gardens	Commissioner District 1	City Of Palm Beach Gardens, Northern Palm Beach County Improvement District
94	PBG-163	Palm Beach Gardens Citywide Mobility Plan	PGA Blvd	NA	Military Trail	Alternate A1A	Buffered Bike Lanes	Palm Beach Gardens	Municipal Plan	Palm Beach Gardens	Commissioner District 1	City Of Palm Beach Gardens, Northern Palm Beach County Improvement District
95	PBG-164	Palm Beach Gardens Citywide Mobility Plan	PGA Blvd	NA	Alternate A1A	Prosperity Farms Road	Buffered Bike Lanes	Palm Beach Gardens	Municipal Plan	Palm Beach Gardens	Commissioner District 1	City Of Palm Beach Gardens, Northern Palm Beach County Improvement District
96	PBG-166	Palm Beach Gardens Citywide Mobility Plan	Fairchild Avenue (Within Legacy Crossing)	NA	Lake Victoria Blvd	Fairchild Gardens Avenue	Bicycle Blvd	Palm Beach Gardens	Municipal Plan	Palm Beach Gardens	Commissioner District 1	City Of Palm Beach Gardens, Northern Palm Beach County Improvement District
97	PBG-167	Palm Beach Gardens Citywide Mobility Plan	Fairchild Avenue	NA	Fairchild Gardens Avenue	Campus Drive	Buffered Bike Lanes	Palm Beach Gardens	Municipal Plan	Palm Beach Gardens	Commissioner District 1	City Of Palm Beach Gardens, Northern Palm Beach County Improvement District
98	PBG-169	Palm Beach Gardens Citywide Mobility Plan	RCA Blvd	NA	Northcorp Parkway	Alternate A1A	Buffered Bike Lanes	Palm Beach Gardens	Municipal Plan	Palm Beach Gardens	Commissioner District 1	City Of Palm Beach Gardens, Northern Palm Beach County Improvement District
99	PBG-17	Palm Beach Gardens Citywide Mobility Plan	Coconut Blvd	NA	Current Terminus (Avenir Conservation Area)	Beeline Highway (SR 710)	New Road	Palm Beach Gardens	Municipal Plan	Palm Beach Gardens	Commissioner District 1	City Of Palm Beach Gardens, Northern Palm Beach County Improvement District
100	PBG-170	Palm Beach Gardens Citywide Mobility Plan	RCA Blvd	NA	Alternate A1A	Prosperity Farms Road	Buffered Bike Lanes	Palm Beach Gardens	Municipal Plan	Palm Beach Gardens	Commissioner District 1	City Of Palm Beach Gardens, Village Of North Palm Beach, Northern Palm Beach County Improvement District
101	PBG-171	Palm Beach Gardens Citywide Mobility Plan	Northcorp Parkway	NA	RCA Blvd	Riverside Drive	4' Bike Lanes	Palm Beach Gardens	Municipal Plan	Palm Beach Gardens	Commissioner District 1	City Of Palm Beach Gardens, Northern Palm Beach County Improvement District
102	PBG-172	Palm Beach Gardens Citywide Mobility Plan	Riverside Drive	NA	Northcorp Parkway	Burns Road	Buffered Bike Lanes	Palm Beach Gardens	Municipal Plan	Palm Beach Gardens	Commissioner District 1	City Of Palm Beach Gardens, Northern Palm Beach County Improvement District
103	PBG-173	Palm Beach Gardens Citywide Mobility Plan	Burns Road	NA	Military Trail	Alternate A1A	Seperated Bike Lanes	Palm Beach Gardens	Municipal Plan	Palm Beach Gardens	Commissioner District 1	City Of Palm Beach Gardens, Northern Palm Beach County Improvement District
104	PBG-174	Palm Beach Gardens Citywide Mobility Plan	Burns Road	NA	Alternate A1A	Prosperity Farms Road	Separated Bike Lanes	Palm Beach Gardens	Municipal Plan	Palm Beach Gardens	Commissioner District 1	City Of Palm Beach Gardens, Village Of North Palm Beach, Northern Palm Beach County Improvement District

105	PBG-175	Palm Beach Gardens Citywide Mobility Plan	Northlake Blvd	NA	Military Trail	Sandtree Drive	Widen Sidewalks	Palm Beach Gardens	Municipal Plan	Palm Beach Gardens	Commissioner District 1	City Of Palm Beach Gardens, Northern Palm Beach County Improvement District
106	PBG-176	Palm Beach Gardens Citywide Mobility Plan	Northlake Blvd	NA	Sandtree Drive	Mac Arthur Blvd	Corridor Study	Palm Beach Gardens	Municipal Plan	Palm Beach Gardens	Commissioner District 1	City Of Palm Beach Gardens, Northern Palm Beach County Improvement District
107	PBG-177	Palm Beach Gardens Citywide Mobility Plan	Northlake Blvd	NA	Mac Arthur Blvd	Alternate A1A	Corridor Study	Palm Beach Gardens	Municipal Plan	Palm Beach Gardens	Commissioner District 7, Commissioner District 1	Town Of Lake Park, City Of Palm Beach Gardens, Northern Palm Beach County Improvement District
108	PBG-179	Palm Beach Gardens Citywide Mobility Plan	Beeline Hwy	NA	Blue Heron Blvd	Northlake Blvd	Widen 4 to 6 lanes	Palm Beach Gardens	Municipal Plan	Palm Beach Gardens	Commissioner District 1	City Of Riviera Beach, City Of Palm Beach Gardens, City Of West Palm Beach, Northern Palm Beach County Improvement District
109	PBG-180	Palm Beach Gardens Citywide Mobility Plan	Beeline Hwy	NA	Northlake Blvd	Coconut Blvd	Buffered Bike Lanes	Palm Beach Gardens	Municipal Plan	Palm Beach Gardens	Commissioner District 1	City Of Palm Beach Gardens, City Of West Palm Beach, Northern Palm Beach County Improvement District
110	PBG-181	Palm Beach Gardens Citywide Mobility Plan	Coconut Blvd	NA	Avenir Conservation Area	Beeline Hwy	Buffered Bike Lanes	Palm Beach Gardens	Municipal Plan	Palm Beach Gardens	Commissioner District 1	City Of Palm Beach Gardens, Northern Palm Beach County Improvement District
111	PBG-182	Palm Beach Gardens Citywide Mobility Plan	East Route (Phase 1)	NA	Future Rail Station	The Gardens Mall	Destinations served: The proposed transit circulator service would connect Downtown at the Gardens, the Gardens Mall, Palm Beach State College, & Legacy Place. RCA Center Drive & Design Center Drive are the primary access connections to Future Rail Station for the East Route. East route runs in a counterclockwise direction.	Palm Beach Gardens	Municipal Plan	Palm Beach Gardens	Commissioner District 1	City Of Palm Beach Gardens, Northern Palm Beach County Improvement District
112	PBG-183	Palm Beach Gardens Citywide Mobility Plan	West Route (Phase 1)	NA	Future Rail Station	City Hall	Destinations served: The proposed transit circulator service would connect FPL Headquarters, Midtown, Gardens North County Park, Duncan Middle School, Timber Trace Elementary School, PGA Commons, City Hall, & Burns Road Community Center. RCA Center Drive	Palm Beach Gardens	Municipal Plan	Palm Beach Gardens	Commissioner District 1	City Of Palm Beach Gardens, Northern Palm Beach County Improvement District

							& Design Center Drive are the primary access connections to Future Rail Station for the West Route. West route runs in a counterclockwise direction.					
113	PBG-184	Palm Beach Gardens Citywide Mobility Plan	North Route (Phase 2)	NA	Future Rail Station	Alton Town Center	Destinations served: The proposed transit circulator service would connect FPL Headquarters, Alton Town Center, Benjamin High School, Dwyer High School, Donald Ross Village, Frenchmans Crossing, & Downtown at the Gardens. RCA Center Drive & Design Center Drive are the primary access connections to Future Rail Station for the North Route. North route runs in a clockwise direction.	Palm Beach Gardens	Municipal Plan	Palm Beach Gardens	Commissioner District 1	City Of Palm Beach Gardens, Northern Palm Beach County Improvement District
114	PBG-185	Palm Beach Gardens Citywide Mobility Plan	South Route (Phase 2)	NA	Future Rail Station	Palm Beach State College	Destinations served: The proposed transit circulator service would connect Palm Beach Gardens Elementary, Promenade Shopping Plaza, Palm Beach Gardens Medical Center, Oaks Park, & Palm Beach State College. RCA Center Drive & Design Center Drive are the primary access connections to Future Rail Station for the South Route. South route runs is a bi-directional route first running counterclockwise, then running back to the future rail station in a clockwise direction.	Palm Beach Gardens	Municipal Plan	Palm Beach Gardens	Commissioner District 7, Commissioner District 1	City Of Palm Beach Gardens, Village Of North Palm Beach, Northern Palm Beach County Improvement District
115	PBG-186	Palm Beach Gardens Citywide Mobility Plan	US 1 Route (Phase 3)	NA	Future Rail Station	US 1 / A1A	Destinations served: The proposed transit circulator service would connect PGA Plaza, Palm Beach State College, Prosperity Center, City Centre, Marine Max, Harbor Financial Center, The	Palm Beach Gardens	Municipal Plan	Palm Beach Gardens	Commissioner District 1	City Of Palm Beach Gardens, Northern Palm Beach County Improvement District

							Gardens Mall, & Legacy Place. RCA Center Drive & Design Center Drive are the primary access connections to Future Rail Station for the South Route. South route runs counterclockwise. Alignment subject to change with any future Mall redevelopment.					
116	PBG-187	Palm Beach Gardens Citywide Mobility Plan	Gardens Parkway (Phase 2)	NA	Alternate A1A	Kew Gardens Avenue	Transit circulator route for portions of East and North routes. Convert curbside lane to either a dedicated transit lane or transit priority lane per the following: (1) Westbound curbside lane from Fairchild Gardens Ave to Kew Gardens Ave; (2) Eastbound curbside lane from Alternate A1A to Lake Victoria Gardens Avenue; (3) Operate directionally during AM, PM and Mid-Day peaks.	Palm Beach Gardens	Municipal Plan	Palm Beach Gardens	Commissioner District 1	City Of Palm Beach Gardens, Northern Palm Beach County Improvement District
117	PBG-188	Palm Beach Gardens Citywide Mobility Plan	Military Trail (Phase 2)	NA	Kyoto Gardens Drive	Donald Ross Road	Transit circulator route for portions of North route. Convert curbside lane to either a dedicated transit lane or transit priority lane per the following (will require County coordination): (1) Northbound curbside lane from Kyoto Gardens Avenue to Victoria Falls Blvd; (2) Southbound curbside lane from Shops at Donald Ross to Hood Road; and (3) Operate directionally during AM, PM and Mid-day peaks.	Palm Beach Gardens	Municipal Plan	Palm Beach Gardens	Commissioner District 1	City Of Palm Beach Gardens, Northern Palm Beach County Improvement District
118	PBG-19	Palm Beach Gardens Citywide Mobility Plan	RCA Blvd	NA	Alternate A1A	Prosperity Farms Rd	PD&E Study	Palm Beach Gardens	Municipal Plan	Palm Beach Gardens	Commissioner District 1	City Of Palm Beach Gardens, Village Of North Palm Beach, Northern Palm Beach County Improvement District

119	PBG-192	Palm Beach Gardens Citywide Mobility Plan	Northlake Blvd Transit Corridor Study	NA	MacArthur Blvd	Coconut Blvd	Conduct a transit corridor study to determine the type and frequency of transit service to provide to development in the western portion of Palm Beach Gardens. The transit study would also evaluate connectivity to the future rail station either through the southern transit circulator route or direct transit service to future rail service. The study would also evaluate the feasibility of a transit corridor along PGA Blvd and the corridor for the PGA Blvd Beeline to Coconut PD&E study.	Palm Beach Gardens	Municipal Plan	Palm Beach Gardens	Commissioner District 1, Commissioner District 2	City Of Palm Beach Gardens, City Of West Palm Beach, Indian Trail Improvement District, Northern Palm Beach County Improvement District
120	PBG-193	Palm Beach Gardens Citywide Mobility Plan	Roads and Intersections #75 Legacy Ave Extension (fka Government Center Rd)	New Road	Fairchild Gardens Ave	+/- 750 feet west of Campus Dr	New Road	Palm Beach Gardens	Municipal Plan	Palm Beach Gardens	Commissioner District 1	City Of Palm Beach Gardens, Northern Palm Beach County Improvement District
121	PBG-194	Palm Beach Gardens Citywide Mobility Plan	Future Rail Station	Add a multimodal transit center with 1,000 parking spaces, a Park & Ride and ride-hailing dropoff and pick-up location, along with spaces for car, bike and scooter sharing, car rental, a transit and microtransit transfer point.	E of RCA Center Dr	North or South of PGA Blvd	Add a multimodal transit center with 1,000 parking spaces, a Park & Ride and ride-hailing dropoff and pick-up location, along with spaces for car, bike and scooter sharing, car rental, a transit and microtransit transfer point.	Palm Beach Gardens	Municipal Plan	Palm Beach Gardens	Commissioner District 1	City Of Palm Beach Gardens, Northern Palm Beach County Improvement District
122	PBG-2	Palm Beach Gardens Citywide Mobility Plan	Curbless Shared Street	NA	PGA Blvd	Johnson Dairy Road	Curbless Shared Street	Palm Beach Gardens	Municipal Plan	Palm Beach Gardens	Commissioner District 1	City Of Palm Beach Gardens, Northern Palm Beach County Improvement District
123	PBG-20	Palm Beach Gardens Citywide Mobility Plan	PGA Blvd	NA	Jog Rd	Beeline Highway (SR 710)	PD&E Study	Palm Beach Gardens	Municipal Plan	Palm Beach Gardens	Commissioner District 1	City Of Palm Beach Gardens, Northern Palm Beach County Improvement District
124	PBG-21	Palm Beach Gardens Citywide Mobility Plan	PGA Blvd Extension	NA	Beeline Highway (SR 710)	Coconut Blvd	PD&E Study	Palm Beach Gardens	Municipal Plan	Palm Beach Gardens	Commissioner District 1	City Of Palm Beach Gardens, Northern Palm Beach County Improvement District

125	PBG-22	Palm Beach Gardens Citywide Mobility Plan	Beeline Highway (SR 710)	NA	Northlake Blvd	Blue Heron Blvd (SR 708)	Buffered Bike Lanes	Palm Beach Gardens	Municipal Plan	Palm Beach Gardens	Commissioner District 1, Commissioner District 2	City Of Riviera Beach, City Of Palm Beach Gardens, City Of West Palm Beach, Northern Palm Beach County Improvement District
126	PBG-23	Palm Beach Gardens Citywide Mobility Plan	Florida Turnpike	NA	Donald Ross Rd	PGA Blvd	Widen 4 to 8 lanes	Palm Beach Gardens	Municipal Plan	Palm Beach Gardens	Commissioner District 1	City Of Palm Beach Gardens, Northern Palm Beach County Improvement District
127	PBG-24	Palm Beach Gardens Citywide Mobility Plan	Florida Turnpike	NA	PGA Blvd	Beeline Highway (SR 710)	Widen 4 to 8 lanes	Palm Beach Gardens	Municipal Plan	Palm Beach Gardens	Commissioner District 1	City Of Palm Beach Gardens, Northern Palm Beach County Improvement District
128	PBG-25	Palm Beach Gardens Citywide Mobility Plan	Interstate 95 & Central Blvd Interchange	NA	Donald Ross	PGA Blvd	New Interchange	Palm Beach Gardens	Municipal Plan	Palm Beach Gardens	Commissioner District 1	City Of Palm Beach Gardens, Northern Palm Beach County Improvement District
129	PBG-26	Palm Beach Gardens Citywide Mobility Plan	Interstate 95 & Northlake Blvd Interchange	NA	Military Trail	Sandtree Drive	Upgraded Interchange	Palm Beach Gardens	Municipal Plan	Palm Beach Gardens	Commissioner District 1	City Of Palm Beach Gardens, Northern Palm Beach County Improvement District
130	PBG-27	Palm Beach Gardens Citywide Mobility Plan	Congress Ave Extension	NA	Alternate A1A	Northlake Blvd	New Road	Palm Beach Gardens	Municipal Plan	Palm Beach Gardens	Commissioner District 1	City Of Palm Beach Gardens, Village Of North Palm Beach, Northern Palm Beach County Improvement District
131	PBG-28	Palm Beach Gardens Citywide Mobility Plan	Kyoto Gardens Dr	NA	Military Trail	Florida Power & Light Access Road	Upgrade Bridge	Palm Beach Gardens	Municipal Plan	Palm Beach Gardens	Commissioner District 1	City Of Palm Beach Gardens, Northern Palm Beach County Improvement District
132	PBG-30	Palm Beach Gardens Citywide Mobility Plan	SR 7	NA	60th Street	Northlake Blvd	New 4 lane road	Palm Beach Gardens	Municipal Plan	Palm Beach Gardens	Commissioner District 2	City Of West Palm Beach, Indian Trail Improvement District, Northern Palm Beach County Improvement District
133	PBG-32	Palm Beach Gardens Citywide Mobility Plan	Northlake Blvd	NA	140th Ave	SR 7	Widen 4 to 6 lanes	Palm Beach Gardens	Municipal Plan	Palm Beach Gardens	Commissioner District 6, Commissioner District 1, Commissioner District 2	City Of Palm Beach Gardens, City Of West Palm Beach, Indian Trail Improvement District, Northern Palm Beach County Improvement District
134	PBG-34	Palm Beach Gardens Citywide Mobility Plan	Kyoto Gardens Dr @ Fairchild Garden Ave	NA	--	--	Roundabout	Palm Beach Gardens	Municipal Plan	Palm Beach Gardens	Commissioner District 1	City Of Palm Beach Gardens, Northern Palm Beach County Improvement District
135	PBG-35	Palm Beach Gardens Citywide Mobility Plan	Garden Lake Dr @ Garden Square Blvd	NA	--	--	Roundabout	Palm Beach Gardens	Municipal Plan	Palm Beach Gardens	Commissioner District 1	City Of Palm Beach Gardens, Northern Palm Beach County Improvement District

136	PBG-36	Palm Beach Gardens Citywide Mobility Plan	RCA Blvd @ Northcorp Parkway	NA	--	--	Roundabout	Palm Beach Gardens	Municipal Plan	Palm Beach Gardens	Commissioner District 1	City Of Palm Beach Gardens, Northern Palm Beach County Improvement District
137	PBG-4	Palm Beach Gardens Citywide Mobility Plan	RCA Blvd	NA	Northcorp Parkway	Alternate A1A	Widen Road	Palm Beach Gardens	Municipal Plan	Palm Beach Gardens	Commissioner District 1	City Of Palm Beach Gardens, Northern Palm Beach County Improvement District
138	PBG-41	Palm Beach Gardens Citywide Mobility Plan	Donald Ross Road (Priority Gap)	NA	I-95	Prosperity Farms Road	Shared Use Path (Parkway)	Palm Beach Gardens	Municipal Plan	Palm Beach Gardens	Commissioner District 1	Northern Palm Beach County Improvement District
139	PBG-42	Palm Beach Gardens Citywide Mobility Plan	Central Blvd	NA	Donald Ross Road	117th Court North	Pathway (Parkway)	Palm Beach Gardens	Municipal Plan	Palm Beach Gardens	Commissioner District 1	City Of Palm Beach Gardens, Northern Palm Beach County Improvement District
140	PBG-43	Palm Beach Gardens Citywide Mobility Plan	Central Blvd	NA	117th Court North	PGA Blvd	Pathway (Parkway)	Palm Beach Gardens	Municipal Plan	Palm Beach Gardens	Commissioner District 1	City Of Palm Beach Gardens, Northern Palm Beach County Improvement District
141	PBG-44	Palm Beach Gardens Citywide Mobility Plan	Alternate A1A	NA	Donald Ross Road	Lighthouse Drive	Shared Use Path	Palm Beach Gardens	Municipal Plan	Palm Beach Gardens	Commissioner District 1	City Of Palm Beach Gardens, Northern Palm Beach County Improvement District
142	PBG-45	Palm Beach Gardens Citywide Mobility Plan	Grandiflora Rd	NA	Military Trail	Buccaneer Way	Shared Use Path	Palm Beach Gardens	Municipal Plan	Palm Beach Gardens	Commissioner District 1	City Of Palm Beach Gardens, Northern Palm Beach County Improvement District
143	PBG-46	Palm Beach Gardens Citywide Mobility Plan	Hood Rd	NA	Alternate A1A	Military Trail	Shared Use Path (Parkway)	Palm Beach Gardens	Municipal Plan	Palm Beach Gardens	Commissioner District 1	City Of Palm Beach Gardens, Northern Palm Beach County Improvement District
144	PBG-47	Palm Beach Gardens Citywide Mobility Plan	Hood Rd	NA	Military Trail	Central Blvd	Shared Use Path (Parkway)	Palm Beach Gardens	Municipal Plan	Palm Beach Gardens	Commissioner District 1	City Of Palm Beach Gardens, Northern Palm Beach County Improvement District
145	PBG-48	Palm Beach Gardens Citywide Mobility Plan	Hood Rd	NA	Central Blvd	Cross Pointe Rd	Shared Use Path (Parkway)	Palm Beach Gardens	Municipal Plan	Palm Beach Gardens	Commissioner District 1	City Of Palm Beach Gardens, Northern Palm Beach County Improvement District
146	PBG-49	Palm Beach Gardens Citywide Mobility Plan	Hood Rd	NA	Mediterranean Circle	Golden Eagle Circle	Shared Use Path (Parkway)	Palm Beach Gardens	Municipal Plan	Palm Beach Gardens	Commissioner District 1	City Of Palm Beach Gardens, Northern Palm Beach County Improvement District
147	PBG-50	Palm Beach Gardens Citywide Mobility Plan	Hood Rd	NA	Golden Eagle Circle	Eastpointe Blvd	Shared Use Path (Parkway)	Palm Beach Gardens	Municipal Plan	Palm Beach Gardens	Commissioner District 1	City Of Palm Beach Gardens, Northern Palm Beach County Improvement District
148	PBG-51	Palm Beach Gardens Citywide Mobility Plan	Hood Rd	NA	Eastpointe Blvd	+/- 1,120 feet west of Eastpointe Blvd	Shared Use Path (Parkway)	Palm Beach Gardens	Municipal Plan	Palm Beach Gardens	Commissioner District 1	Northern Palm Beach County Improvement District

149	PBG-52	Palm Beach Gardens Citywide Mobility Plan	Ibizia Dr	NA	Hood Rd	Jog Rd	Shared Use Path	Palm Beach Gardens	Municipal Plan	Palm Beach Gardens	Commissioner District 1	City Of Palm Beach Gardens, Northern Palm Beach County Improvement District
150	PBG-53	Palm Beach Gardens Citywide Mobility Plan	Elm Ave	NA	Hood Road	Pacifico Court	Shared Use Path	Palm Beach Gardens	Municipal Plan	Palm Beach Gardens	Commissioner District 1	City Of Palm Beach Gardens, Northern Palm Beach County Improvement District
151	PBG-54	Palm Beach Gardens Citywide Mobility Plan	Victoria Falls Blvd	NA	Military Trail	Central Blvd	Shared Use Path	Palm Beach Gardens	Municipal Plan	Palm Beach Gardens	Commissioner District 1	City Of Palm Beach Gardens, Northern Palm Beach County Improvement District
152	PBG-55	Palm Beach Gardens Citywide Mobility Plan	Military Trail	NA	Donald Ross Road	Hood Rd	Shared Use Path	Palm Beach Gardens	Municipal Plan	Palm Beach Gardens	Commissioner District 1	Town Of Jupiter, City Of Palm Beach Gardens, Northern Palm Beach County Improvement District
153	PBG-56	Palm Beach Gardens Citywide Mobility Plan	Military Trail	NA	Hood Rd	+/- 1,200 feet north of Elm Ave	Sidewalk	Palm Beach Gardens	Municipal Plan	Palm Beach Gardens	Commissioner District 1	City Of Palm Beach Gardens, Northern Palm Beach County Improvement District
154	PBG-57	Palm Beach Gardens Citywide Mobility Plan	Military Trail	NA	+/- 1,200 feet north of Elm Ave	Garden Lakes Drive	Shared Use Path	Palm Beach Gardens	Municipal Plan	Palm Beach Gardens	Commissioner District 1	City Of Palm Beach Gardens, Northern Palm Beach County Improvement District
155	PBG-58	Palm Beach Gardens Citywide Mobility Plan	Military Trail (Phase 1) (Priority Gap)	NA	Elm Avenue	Nova Southeast Driveway	Sidewalk	Palm Beach Gardens	Municipal Plan	Palm Beach Gardens	Commissioner District 1	City Of Palm Beach Gardens, Northern Palm Beach County Improvement District
156	PBG-59	Palm Beach Gardens Citywide Mobility Plan	Military Trail (Phase 2) (Priority Gap)	NA	Nova Southeast Driveway	Kyoto Gardens Drive	Sidewalk	Palm Beach Gardens	Municipal Plan	Palm Beach Gardens	Commissioner District 1	City Of Palm Beach Gardens, Northern Palm Beach County Improvement District
157	PBG-6	Palm Beach Gardens Citywide Mobility Plan	RCA Center Drive Extension	NA	RCA Blvd	Northcorp Parkway	New Road	Palm Beach Gardens	Municipal Plan	Palm Beach Gardens	Commissioner District 1	City Of Palm Beach Gardens, Northern Palm Beach County Improvement District
158	PBG-60	Palm Beach Gardens Citywide Mobility Plan	Military Trail (Phase 3) (Priority Gap)	NA	Kyoto Gardens Drive	Garden Lakes Drive	Sidewalk	Palm Beach Gardens	Municipal Plan	Palm Beach Gardens	Commissioner District 1	City Of Palm Beach Gardens, Northern Palm Beach County Improvement District
159	PBG-61	Palm Beach Gardens Citywide Mobility Plan	Military Trail (Priority Gap)	NA	Garden Lakes Drive	+ / - 435 feet south of Garden Lakes Dr	Sidewalk	Palm Beach Gardens	Municipal Plan	Palm Beach Gardens	Commissioner District 1	City Of Palm Beach Gardens, Northern Palm Beach County Improvement District
160	PBG-62	Palm Beach Gardens Citywide Mobility Plan	Garden Lakes Drive (Priority Gap)	NA	Military Trail	Garden Square Blvd	Sidewalk	Palm Beach Gardens	Municipal Plan	Palm Beach Gardens	Commissioner District 1	City Of Palm Beach Gardens, Northern Palm Beach County Improvement District
161	PBG-63	Palm Beach Gardens Citywide Mobility Plan	Garden Square Blvd (Priority Gap)	NA	Garden Lake Circle	+/- 150 feet south of Garden Lakes Dr	Sidewalk	Palm Beach Gardens	Municipal Plan	Palm Beach Gardens	Commissioner District 1	City Of Palm Beach Gardens, Northern Palm Beach County Improvement District

162	PBG-64	Palm Beach Gardens Citywide Mobility Plan	Elm Ave	NA	Military Trail	Birch St	Advisory Sidewalk	Palm Beach Gardens	Municipal Plan	Palm Beach Gardens	Commissioner District 1	City Of Palm Beach Gardens, Northern Palm Beach County Improvement District
163	PBG-65	Palm Beach Gardens Citywide Mobility Plan	Banyan Street	NA	Linden Avenue	Kyoto Gardens Drive	Advisory Sidewalk	Palm Beach Gardens	Municipal Plan	Palm Beach Gardens	Commissioner District 1	City Of Palm Beach Gardens, Northern Palm Beach County Improvement District
164	PBG-66	Palm Beach Gardens Citywide Mobility Plan	Birch Street	NA	Linden Avenue	Beech Ave	Advisory Sidewalk	Palm Beach Gardens	Municipal Plan	Palm Beach Gardens	Commissioner District 1	City Of Palm Beach Gardens, Northern Palm Beach County Improvement District
165	PBG-67	Palm Beach Gardens Citywide Mobility Plan	Kyoto Gardens Drive	NA	Military Trail	+/- 750 feet east of Military Trail	Shared-Use Path	Palm Beach Gardens	Municipal Plan	Palm Beach Gardens	Commissioner District 1	City Of Palm Beach Gardens, Northern Palm Beach County Improvement District
166	PBG-68	Palm Beach Gardens Citywide Mobility Plan	Kyoto Gardens Drive	NA	west of Alternate A1A	east of Alternate A1A	Elevated Walkway	Palm Beach Gardens	Municipal Plan	Palm Beach Gardens	Commissioner District 1	City Of Palm Beach Gardens, Northern Palm Beach County Improvement District
167	PBG-69	Palm Beach Gardens Citywide Mobility Plan	Gardens Parkway (Phase 1)	NA	Alternate A1A	Prosperity Farms Road	Pathway	Palm Beach Gardens	Municipal Plan	Palm Beach Gardens	Commissioner District 1	City Of Palm Beach Gardens, Northern Palm Beach County Improvement District
168	PBG-7	Palm Beach Gardens Citywide Mobility Plan	Riverside Drive	NA	Northcorp Parkway	Burns Road	Widen Road	Palm Beach Gardens	Municipal Plan	Palm Beach Gardens	Commissioner District 1	City Of Palm Beach Gardens, Northern Palm Beach County Improvement District
169	PBG-70	Palm Beach Gardens Citywide Mobility Plan	Gardens Parkway (Phase 2)	NA	Alternate A1A	Prosperity Farms Road	Crossing	Palm Beach Gardens	Municipal Plan	Palm Beach Gardens	Commissioner District 1	City Of Palm Beach Gardens, Northern Palm Beach County Improvement District
170	PBG-71	Palm Beach Gardens Citywide Mobility Plan	Fairchild Gardens Avenue	NA	Gardens Parkway	PGA Blvd	Pathway	Palm Beach Gardens	Municipal Plan	Palm Beach Gardens	Commissioner District 1	City Of Palm Beach Gardens, Northern Palm Beach County Improvement District
171	PBG-72	Palm Beach Gardens Citywide Mobility Plan	Fairchild Gardens Avenue	NA	PGA Blvd	Fairchild Avenue	Pathway	Palm Beach Gardens	Municipal Plan	Palm Beach Gardens	Commissioner District 1	City Of Palm Beach Gardens, Northern Palm Beach County Improvement District
172	PBG-73	Palm Beach Gardens Citywide Mobility Plan	Fairchild Gardens Avenue	NA	Fairchild Avenue	RCA Blvd	Shared Use Path	Palm Beach Gardens	Municipal Plan	Palm Beach Gardens	Commissioner District 1	City Of Palm Beach Gardens, Northern Palm Beach County Improvement District
173	PBG-74	Palm Beach Gardens Citywide Mobility Plan	Kew Gardens Drive	NA	Gardens Parkway	PGA Blvd	Pathway	Palm Beach Gardens	Municipal Plan	Palm Beach Gardens	Commissioner District 1	City Of Palm Beach Gardens, Northern Palm Beach County Improvement District
174	PBG-78	Palm Beach Gardens Citywide Mobility Plan	Lake Victoria Gardens Ave	NA	Kyoto Gardens Drive	PGA Blvd	Shared Use Path	Palm Beach Gardens	Municipal Plan	Palm Beach Gardens	Commissioner District 1	City Of Palm Beach Gardens, Northern Palm Beach County Improvement District

175	PBG-79	Palm Beach Gardens Citywide Mobility Plan	Lake Victoria Gardens Ave (Phase 1 - north side)	NA	PGA Blvd	Alternate A1A	Shared Use Path	Palm Beach Gardens	Municipal Plan	Palm Beach Gardens	Commissioner District 1	City Of Palm Beach Gardens, Northern Palm Beach County Improvement District
176	PBG-8	Palm Beach Gardens Citywide Mobility Plan	Northcorp Parkway to Park Dr Connector	NA	Northcorp Parkway	Park Dr	New Road	Palm Beach Gardens	Municipal Plan	Palm Beach Gardens	Commissioner District 1	City Of Palm Beach Gardens, Northern Palm Beach County Improvement District
177	PBG-80	Palm Beach Gardens Citywide Mobility Plan	Lake Victoria Gardens Ave (Phase 2 - south side)	NA	PGA Blvd	Alternate A1A	Shared Use Path	Palm Beach Gardens	Municipal Plan	Palm Beach Gardens	Commissioner District 1	City Of Palm Beach Gardens, Northern Palm Beach County Improvement District
178	PBG-81	Palm Beach Gardens Citywide Mobility Plan	Lake Victoria Gardens Ave	NA	east of Alternate A1A	west of Alternate A1A	Elevated Walkway	Palm Beach Gardens	Municipal Plan	Palm Beach Gardens	Commissioner District 1	City Of Palm Beach Gardens, Northern Palm Beach County Improvement District
179	PBG-82	Palm Beach Gardens Citywide Mobility Plan	PGA Blvd	NA	+ / - 1,320 feet west of Prosperity Farms Rd	Fairchild Gardens Avenue	Pathway (Parkway)	Palm Beach Gardens	Municipal Plan	Palm Beach Gardens	Commissioner District 1	City Of Palm Beach Gardens, Northern Palm Beach County Improvement District
180	PBG-83	Palm Beach Gardens Citywide Mobility Plan	PGA Blvd	NA	Fairchild Gardens Avenue	Alternate A1A	Sidewalk (Parkway)	Palm Beach Gardens	Municipal Plan	Palm Beach Gardens	Commissioner District 1	City Of Palm Beach Gardens, Northern Palm Beach County Improvement District
181	PBG-84	Palm Beach Gardens Citywide Mobility Plan	PGA Blvd	NA	Alternate A1A	Military Trail	Shared Use Path	Palm Beach Gardens	Municipal Plan	Palm Beach Gardens	Commissioner District 1	City Of Palm Beach Gardens, Northern Palm Beach County Improvement District
182	PBG-85	Palm Beach Gardens Citywide Mobility Plan	PGA Blvd	NA	Military Trail	Shady Lakes Drive	Shared Use Path	Palm Beach Gardens	Municipal Plan	Palm Beach Gardens	Commissioner District 1	City Of Palm Beach Gardens, Northern Palm Beach County Improvement District
183	PBG-86	Palm Beach Gardens Citywide Mobility Plan	PGA Blvd	NA	+ / - 590 feet west of Old Palm Drive	+ / - 620 feet east of Mirasol Dr	Shared Use Path	Palm Beach Gardens	Municipal Plan	Palm Beach Gardens	Commissioner District 1	City Of Palm Beach Gardens, Northern Palm Beach County Improvement District
184	PBG-87	Palm Beach Gardens Citywide Mobility Plan	PGA Blvd	NA	C-18 Canal (Sandhill Crane Park)	Beeline Hwy	Boardwalk (Parkway)	Palm Beach Gardens	Municipal Plan	Palm Beach Gardens	Commissioner District 1	City Of Palm Beach Gardens, Northern Palm Beach County Improvement District
185	PBG-88	Palm Beach Gardens Citywide Mobility Plan	Beeline to Coconut Boardwalk	NA	Beeline Hwy	Coconut Blvd	Boardwalk	Palm Beach Gardens	Municipal Plan	Palm Beach Gardens	Commissioner District 1	City Of Palm Beach Gardens, Northern Palm Beach County Improvement District
186	PBG-89	Palm Beach Gardens Citywide Mobility Plan	Avenue of the Champions (Priority Sidewalk Gap)	NA	PGA Blvd	+/- 1,300 feet south of PGA Blvd	Sidewalk	Palm Beach Gardens	Municipal Plan	Palm Beach Gardens	Commissioner District 1	City Of Palm Beach Gardens, Northern Palm Beach County Improvement District
187	PBG-9	Palm Beach Gardens Citywide Mobility Plan	Riverside Dr to Park Dr Connector	NA	Riverside Dr	Park Dr	New Road	Palm Beach Gardens	Municipal Plan	Palm Beach Gardens	Commissioner District 1	City Of Palm Beach Gardens, Northern Palm Beach County Improvement District

188	PBG-91	Palm Beach Gardens Citywide Mobility Plan	RCA Blvd	NA	Northcorp Parkway	Alternate A1A	Shared Use Path	Palm Beach Gardens	Municipal Plan	Palm Beach Gardens	Commissioner District 1	City Of Palm Beach Gardens, Northern Palm Beach County Improvement District
189	PBG-92	Palm Beach Gardens Citywide Mobility Plan	RCA Blvd (Priority Gap)	NA	Alternate A1A	+/- 580 feet east of Alternate A1A	Shared Use Path	Palm Beach Gardens	Municipal Plan	Palm Beach Gardens	Commissioner District 1	City Of Palm Beach Gardens, Northern Palm Beach County Improvement District
190	PBG-93	Palm Beach Gardens Citywide Mobility Plan	RCA Blvd	NA	Fairchild Gardens Avenue	Prosperity Farms Road	Shared Use Path	Palm Beach Gardens	Municipal Plan	Palm Beach Gardens	Commissioner District 1	City Of Palm Beach Gardens, Village Of North Palm Beach, Northern Palm Beach County Improvement District
191	PBG-94	Palm Beach Gardens Citywide Mobility Plan	Fairchild Avenue	NA	Campus Drive	Fairchild Gardens Avenue	Buffered Bike Lane	Palm Beach Gardens	Municipal Plan	Palm Beach Gardens	Commissioner District 1	City Of Palm Beach Gardens, Northern Palm Beach County Improvement District
192	PBG-95	Palm Beach Gardens Citywide Mobility Plan	East Park Drive	NA	RCA Blvd	Burns Road	Shared Use Path	Palm Beach Gardens	Municipal Plan	Palm Beach Gardens	Commissioner District 1	City Of Palm Beach Gardens, Northern Palm Beach County Improvement District
193	PBG-96	Palm Beach Gardens Citywide Mobility Plan	City Government Center Multimodal Path (fka Military Trail Multimodal Bypass)	NA	Johnson Dairy Road	Lilac Street	Shared Use Path	Palm Beach Gardens	Municipal Plan	Palm Beach Gardens	Commissioner District 1	City Of Palm Beach Gardens, Northern Palm Beach County Improvement District
194	PBG-98	Palm Beach Gardens Citywide Mobility Plan	Military Trail	NA	Holly Drive	Crestdale St	Pathway	Palm Beach Gardens	Municipal Plan	Palm Beach Gardens	Commissioner District 1	City Of Palm Beach Gardens, Northern Palm Beach County Improvement District
195	PBG-99	Palm Beach Gardens Citywide Mobility Plan	Burns Road	NA	Military Trail	Alternate A1A	Crossing	Palm Beach Gardens	Municipal Plan	Palm Beach Gardens	Commissioner District 1	City Of Palm Beach Gardens, Northern Palm Beach County Improvement District
196	PBIA-100	PBIADowntown West Palm Beach Grade-Separated Autonomous Connector (APM)	Tequesta	Proposed grade-separated automated people mover system connecting Palm Beach International Airport (PBIA) to Downtown West Palm Beach via an elevated, dedicated guideway using autonomous vehicle technology			Proposed grade-separated automated people mover system connecting Palm Beach International Airport (PBIA) to Downtown West Palm Beach via an elevated, dedicated guideway using autonomous vehicle technology		Local	PBC / PBIA	Commissioner District 1	Village Of Tequesta, Northern Palm Beach County Improvement District
197	PBIA-14	PBIADowntown West Palm Beach Grade-Separated Autonomous	APM - Jupiter	Proposed grade-separated automated people mover system connecting Palm Beach International Airport (PBIA) to			Proposed grade-separated automated people mover system connecting Palm Beach International Airport (PBIA) to Downtown West Palm Beach via an		Local	PBC / PBIA	Commissioner District 1	Town Of Jupiter, Jupiter Community Redevelopment Agency, Northern Palm Beach County Improvement District

		Connector (APM)		Downtown West Palm Beach via an elevated, dedicated guideway using autonomous vehicle technology	elevated, dedicated guideway using autonomous vehicle technology				
198	PBIA-16	PBIADowntown West Palm Beach Grade-Separated Autonomous Connector (APM)	Untitled path	Proposed grade-separated automated people mover system connecting Palm Beach International Airport (PBIA) to Downtown West Palm Beach via an elevated, dedicated guideway using autonomous vehicle technology	Proposed grade-separated automated people mover system connecting Palm Beach International Airport (PBIA) to Downtown West Palm Beach via an elevated, dedicated guideway using autonomous vehicle technology	Local	PBC / PBIA	Commissioner District 7	City Of West Palm Beach, West Palm Beach Community Redevelopment Agency, Northern Palm Beach County Improvement District
199	PBIA-3	PBIADowntown West Palm Beach Grade-Separated Autonomous Connector (APM)	Okeechobee	Proposed grade-separated automated people mover system connecting Palm Beach International Airport (PBIA) to Downtown West Palm Beach via an elevated, dedicated guideway using autonomous vehicle technology	Proposed grade-separated automated people mover system connecting Palm Beach International Airport (PBIA) to Downtown West Palm Beach via an elevated, dedicated guideway using autonomous vehicle technology	Local	PBC / PBIA	Commissioner District 7, Commissioner District 6, Commissioner District 2	City Of West Palm Beach, Village Of Royal Palm Beach, West Palm Beach Community Redevelopment Agency, Westgate/Belvedere Community Redevelopment Agency, Lake Worth Drainage District, Northern Palm Beach County Improvement District
200	PBIA-5	PBIADowntown West Palm Beach Grade-Separated Autonomous Connector (APM)	At Grade - SR-7	Proposed grade-separated automated people mover system connecting Palm Beach International Airport (PBIA) to Downtown West Palm Beach via an elevated, dedicated guideway using autonomous vehicle technology	Proposed grade-separated automated people mover system connecting Palm Beach International Airport (PBIA) to Downtown West Palm Beach via an elevated, dedicated guideway using autonomous vehicle technology	Local	PBC / PBIA	Commissioner District 6	Village Of Wellington, Village Of Royal Palm Beach, Acme Improvement District, Lake Worth Drainage District, Northern Palm Beach County Improvement District
201	PBIA-6	PBIADowntown West Palm Beach Grade-Separated Autonomous Connector (APM)	Okeechobee Park N Ride	Proposed grade-separated automated people mover system connecting Palm Beach International Airport (PBIA) to Downtown West Palm Beach via an elevated, dedicated	Proposed grade-separated automated people mover system connecting Palm Beach International Airport (PBIA) to Downtown West Palm Beach via an elevated, dedicated guideway using	Local	PBC / PBIA	Commissioner District 6	Village Of Royal Palm Beach, Northern Palm Beach County Improvement District

				guideway using autonomous vehicle technology	autonomous vehicle technology				
202	PBIA-75	PBIADowntown West Palm Beach Grade-Separated Autonomous Connector (APM)	PBL Service Roads	Proposed grade-separated automated people mover system connecting Palm Beach International Airport (PBIA) to Downtown West Palm Beach via an elevated, dedicated guideway using autonomous vehicle technology	Proposed grade-separated automated people mover system connecting Palm Beach International Airport (PBIA) to Downtown West Palm Beach via an elevated, dedicated guideway using autonomous vehicle technology	Local	PBC / PBIA	Commissioner District 7	City Of West Palm Beach, Northern Palm Beach County Improvement District
203	PBIA-9	PBIADowntown West Palm Beach Grade-Separated Autonomous Connector (APM)	APM - Gardens	Proposed grade-separated automated people mover system connecting Palm Beach International Airport (PBIA) to Downtown West Palm Beach via an elevated, dedicated guideway using autonomous vehicle technology	Proposed grade-separated automated people mover system connecting Palm Beach International Airport (PBIA) to Downtown West Palm Beach via an elevated, dedicated guideway using autonomous vehicle technology	Local	PBC / PBIA	Commissioner District 1	City Of Palm Beach Gardens, Northern Palm Beach County Improvement District
204	PBIA-94	PBIADowntown West Palm Beach Grade-Separated Autonomous Connector (APM)	Gardens Mall	Proposed grade-separated automated people mover system connecting Palm Beach International Airport (PBIA) to Downtown West Palm Beach via an elevated, dedicated guideway using autonomous vehicle technology	Proposed grade-separated automated people mover system connecting Palm Beach International Airport (PBIA) to Downtown West Palm Beach via an elevated, dedicated guideway using autonomous vehicle technology	Local	PBC / PBIA	Commissioner District 1	City Of Palm Beach Gardens, Northern Palm Beach County Improvement District
205	PBIA-96	PBIADowntown West Palm Beach Grade-Separated Autonomous Connector (APM)	Jupiter High	Proposed grade-separated automated people mover system connecting Palm Beach International Airport (PBIA) to Downtown West Palm Beach via an elevated, dedicated guideway using autonomous vehicle technology	Proposed grade-separated automated people mover system connecting Palm Beach International Airport (PBIA) to Downtown West Palm Beach via an elevated, dedicated guideway using autonomous vehicle technology	Local	PBC / PBIA	Commissioner District 1	Town Of Jupiter, Northern Palm Beach County Improvement District

206	PBIA-99	PBIADowntown West Palm Beach Grade-Separated Autonomous Connector (APM)	Jupiter West	Proposed grade-separated automated people mover system connecting Palm Beach International Airport (PBIA) to Downtown West Palm Beach via an elevated, dedicated guideway using autonomous vehicle technology			Proposed grade-separated automated people mover system connecting Palm Beach International Airport (PBIA) to Downtown West Palm Beach via an elevated, dedicated guideway using autonomous vehicle technology		Local	PBC / PBIA	Commissioner District 1	Town Of Jupiter, Northern Palm Beach County Improvement District
207	PBTPA-1	Okeechobee Blvd & SR 7 Multimodal Corridor Study	Multimodal Corridor Study	The study corridor passes through parts of Palm Beach County, the Village of Wellington, the Village of Royal Palm Beach, and the City of West Palm Beach. The region has several north/south transit lines, but a rapid and reliable east/west line to connect communities to regional transit systems like Tri-Rail and Brightline is needed.	the Mall at Wellington Green	Rosemary Ave	Multimodal Corridor Study	NA	Palm Beach MPO Plan	Palm Beach MPO	Commissioner District 7, Commissioner District 6, Commissioner District 2	Village Of Wellington, City Of West Palm Beach, Village Of Royal Palm Beach, West Palm Beach Community Redevelopment Agency, Westgate/Belvedere Community Redevelopment Agency, Lake Worth Drainage District, Northern Palm Beach County Improvement District
208	PBTPA-1004	Vision 2050 LRTP	SUN Trail along SR 80	Completion of the SUN Trail from the Atlantic Coast to the Lake Okeechobee Scenic Trail.			Completion of the SUN Trail from the Atlantic Coast to the Lake Okeechobee Scenic Trail.	Multiple	Palm Beach MPO Plan	Palm Beach MPO	Commissioner District 6, Commissioner District 2, Commissioner District 3	City Of South Bay, City Of Belle Glade, Village Of Wellington, City Of West Palm Beach, Village Of Royal Palm Beach, Belle Glade Community Redevelopment Agency, Acme Improvement District, East Shore Water Control District, Highland Glades Drainage District, Indian Trail Improvement District, Lake Worth Drainage District, Loxahatchee Groves Water Control District, Northern Palm Beach County Improvement District, South Florida Conservancy District,

										South Shore Drainage District
209	PBTPA-1007	Vision 2050 LRTP	Indiantown Rd Part 1	Jurisdiction: FDOT. Project Bounds: Indiantown Rd from Central Blvd to Pennock Lane. Description: Ped Refuge Island, Construct Missing Sidewalks, Extend Curb for Bulb out, Update Ped Signal, Implement Left Turn Phase for signalized intersection.	Jurisdiction: FDOT. Project Bounds: Indiantown Rd from Central Blvd to Pennock Lane. Description: Ped Refuge Island, Construct Missing Sidewalks, Extend Curb for Bulb out, Update Ped Signal, Implement Left Turn Phase for signalized intersection.	Jupiter	Palm Beach MPO Plan	Palm Beach MPO	Commissioner District 1	Town Of Jupiter, Northern Palm Beach County Improvement District
210	PBTPA-1008	Vision 2050 LRTP	Indiantown Rd Part 2	Jurisdiction: FDOT. Project Bounds: Indiantown Rd from Pennock Lane to Alternate A1A. Description: Fix uneven sidewalk, Construct Missing Sidewalks, Replace worn tactile discs, ADA Compliance curb ramp, New Pedestrian Crossings.	Jurisdiction: FDOT. Project Bounds: Indiantown Rd from Pennock Lane to Alternate A1A. Description: Fix uneven sidewalk, Construct Missing Sidewalks, Replace worn tactile discs, ADA Compliance curb ramp, New Pedestrian Crossings.	Jupiter	Palm Beach MPO Plan	Palm Beach MPO	Commissioner District 1	Town Of Jupiter, Northern Palm Beach County Improvement District
211	PBTPA-1010	Vision 2050 LRTP	Pine Gardens South Neighborhood	Jurisdiction: Local/Municipal. Project Bounds: Loxahatchee Dr from Toney Plaza Dr to 1st St. Description: High Visibility Crosswalks, Construct Missing Sidewalks, Replace worn tactile discs, Replace	Jurisdiction: Local/Municipal. Project Bounds: Loxahatchee Dr from Toney Plaza Dr to 1st St. Description: High Visibility Crosswalks, Construct Missing Sidewalks, Replace worn tactile discs, Replace broken/uneven sidealk.	Jupiter	Palm Beach MPO Plan	Palm Beach MPO	Commissioner District 1	Town Of Jupiter, Northern Palm Beach County Improvement District

				broken/uneven sidealk.						
212	PBTPA-1011	Vision 2050 LRTP	Limestone Creek Neighborhood	Jurisdiction: County. Project Bounds: Limestone Creed Rd from Island Way to 182nd Rd N. Description: Reinforce curbs near roundabout, Construct Missing Sidewalks, High Visibility Crosswalks, New Traffic Signal.	Jurisdiction: County. Project Bounds: Limestone Creed Rd from Island Way to 182nd Rd N. Description: Reinforce curbs near roundabout, Construct Missing Sidewalks, High Visibility Crosswalks, New Traffic Signal.	Jupiter	Palm Beach MPO Plan	Palm Beach MPO	Commissioner District 1	Town Of Jupiter, Northern Palm Beach County Improvement District
213	PBTPA-1016	Vision 2050 LRTP	Dwight D. Eisenhower Elementary School	Jurisdiction: County. Project Bounds: Lone Pine Rd form Easterly Ave to Prosperity Farms Rd & Easterly Ave from Lone Pine to Atlantic Rd. Description: Construct Missing Sidewalks, Construct Bike Facility, Construct ADA Compliant Sidewalks, Add Lighting.	Jurisdiction: County. Project Bounds: Lone Pine Rd form Easterly Ave to Prosperity Farms Rd & Easterly Ave from Lone Pine to Atlantic Rd. Description: Construct Missing Sidewalks, Construct Bike Facility, Construct ADA Compliant Sidewalks, Add Lighting.	Palm Beach Gardens	Palm Beach MPO Plan	Palm Beach MPO	Commissioner District 1	City Of Palm Beach Gardens, Northern Palm Beach County Improvement District
214	PBTPA-1055	Vision 2050 LRTP	Roebuck Road	Jurisdiction: County. Project Bounds: Willow Pond Road to Military Trail. Description: Complete Streets / County Opportunities .	Jurisdiction: County. Project Bounds: Willow Pond Road to Military Trail. Description: Complete Streets / County Opportunities .		Palm Beach MPO Plan	Palm Beach MPO	Commissioner District 7	Northern Palm Beach County Improvement District
215	PBTPA-1056	Vision 2050 LRTP	Silver Beach Road	Jurisdiction: Lake Park. Project Bounds: Congress Avenue to Old Dixie Highway. Description: Complete Streets / County Opportunities .	Jurisdiction: Lake Park. Project Bounds: Congress Avenue to Old Dixie Highway. Description: Complete Streets / County Opportunities .	Lake Park	Palm Beach MPO Plan	Palm Beach MPO	Commissioner District 7	City Of Riviera Beach, Town Of Lake Park, Lake Park Community Redevelopment Agency, Northern Palm Beach County Improvement District
216	PBTPA-1074	Vision 2050 LRTP	Heights Boulevard	Jurisdiction: Jupiter. Project Bounds: Donald Ross Road to Flemming Street. Description: Complete Streets / Local.	Jurisdiction: Jupiter. Project Bounds: Donald Ross Road to Flemming Street. Description: Complete Streets / Local.		Palm Beach MPO Plan	Palm Beach MPO	Commissioner District 1	Town Of Jupiter, Northern Palm Beach County Improvement District, Northern Palm Beach Heights Water Control District

217	PBTPA-1075	Vision 2050 LRTP	Toney Penna Drive	Jurisdiction: Jupiter. Project Bounds: Hepburn Avenue to Alternate A1A. Description: Complete Streets / Local.	Jurisdiction: Jupiter. Project Bounds: Hepburn Avenue to Alternate A1A. Description: Complete Streets / Local.	Palm Beach MPO Plan	Palm Beach MPO	Commissioner District 1	Town Of Jupiter, Northern Palm Beach County Improvement District
218	PBTPA-1078	Vision 2050 LRTP	Campus Drive	Jurisdiction: Palm Beach Gardens. Project Bounds: PGA Boulevard to RCA Boulevard. Description: Complete Streets / Local.	Jurisdiction: Palm Beach Gardens. Project Bounds: PGA Boulevard to RCA Boulevard. Description: Complete Streets / Local.	Palm Beach MPO Plan	Palm Beach MPO	Commissioner District 1	City Of Palm Beach Gardens, Northern Palm Beach County Improvement District
219	PBTPA-1081	Vision 2050 LRTP	Kyoto Gardens Drive	Jurisdiction: Palm Beach Gardens. Project Bounds: Military Trail to Alternate A1A. Description: Complete Streets / Local.	Jurisdiction: Palm Beach Gardens. Project Bounds: Military Trail to Alternate A1A. Description: Complete Streets / Local.	Palm Beach MPO Plan	Palm Beach MPO	Commissioner District 1	City Of Palm Beach Gardens, Northern Palm Beach County Improvement District
220	PBTPA-1083	Vision 2050 LRTP	Tequesta Drive	Jurisdiction: Tequesta. Project Bounds: Country Club Drive to Pine Tree Drive. Description: Complete Streets / Local.	Jurisdiction: Tequesta. Project Bounds: Country Club Drive to Pine Tree Drive. Description: Complete Streets / Local.	Palm Beach MPO Plan	Palm Beach MPO	Commissioner District 1	Village Of Tequesta, Northern Palm Beach County Improvement District
221	PBTPA-1096	Vision 2050 LRTP	I 95 Express Lanes from Broward County to Martin County	I-95 Managed Lanes Master Plan (Palm Beach County)	I-95 Managed Lanes Master Plan (Palm Beach County)	Palm Beach MPO Plan	FDOT SIS	Commissioner District 7, Commissioner District 1, Commissioner District 2, Commissioner District 3, Commissioner District 4	City Of Boynton Beach, Town Of Jupiter, City Of Riviera Beach, City Of Lake Worth Beach, City Of Boca Raton, City Of Delray Beach, Town Of Lantana, City Of Palm Beach Gardens, City Of West Palm Beach, Delray Beach Community Redevelopment Agency, Lake Worth Community Redevelopment Agency, Boynton Beach Community Redevelopment Agency, Lake Worth Drainage District, Northern Palm Beach County Improvement

									District, South Indian River Water Control District
222	PBTPA-1098	Vision 2050 LRTP	Beeline Hwy (SR 710) ITS from Congress Ave to Martin County Line	TSMO and ITS improvements along a Critical Rural Freight Corridor.	TSMO and ITS improvements along a Critical Rural Freight Corridor.	Palm Beach MPO Plan	FDOT SIS	Commissioner District 7, Commissioner District 1	City Of Riviera Beach, City Of Palm Beach Gardens, City Of West Palm Beach, Riviera Beach Community Redevelopment Agency, Northern Palm Beach County Improvement District
223	PBTPA-1190	Vision 2050 LRTP	FEC Railway Crossing Safety Improvements		FEC Railway Crossing Safety Improvements	Palm Beach MPO Plan	FDOT (Brightline)	Commissioner District 7, Commissioner District 1	Town Of Jupiter, City Of Riviera Beach, Town Of Lake Park, City Of Palm Beach Gardens, Village Of Tequesta, Village Of North Palm Beach, City Of West Palm Beach, Northwood Community Redevelopment Agency, Lake Park Community Redevelopment Agency, Riviera Beach Community Redevelopment Agency, Northern Palm Beach County Improvement District
224	PBTPA-1231	Vision 2050 LRTP	PalmTran - Route x999x - Express Bus from Westlake to WPB via Northlake Blvd		PalmTran - Route x999x - Express Bus from Westlake to WPB via Northlake Blvd	Palm Beach MPO Plan	PalmTran	Commissioner District 7, Commissioner District 6, Commissioner District 1, Commissioner District 2	City Of Riviera Beach, City Of Palm Beach Gardens, City Of Westlake, City Of West Palm Beach, West Palm Beach Community Redevelopment Agency, Indian Trail Improvement District, Northern Palm Beach County Improvement District

225	PBTPA-1232	Vision 2050 LRTP	PalmTran - Route x999x - Express Bus from Westlake to WPB via Okeechobee Blvd	PalmTran - Route x999x - Express Bus from Westlake to WPB via Okeechobee Blvd	Palm Beach MPO Plan	PalmTran	Commissioner District 7, Commissioner District 6, Commissioner District 2	Town Of Loxahatchee Groves, City Of Westlake, City Of West Palm Beach, Village Of Royal Palm Beach, West Palm Beach Community Redevelopment Agency, Westgate/Belvedere Community Redevelopment Agency, Indian Trail Improvement District, Lake Worth Drainage District, Loxahatchee Groves Water Control District, Northern Palm Beach County Improvement District
226	PBTPA-1233	Vision 2050 LRTP	PalmTran - Route x999x - Express Bus from Belle Glade to WPB via SR 80		Palm Beach MPO Plan	PalmTran	Commissioner District 7, Commissioner District 6, Commissioner District 2	City Of Belle Glade, Village Of Wellington, City Of West Palm Beach, Village Of Royal Palm Beach, Belle Glade Community Redevelopment Agency, West Palm Beach Community Redevelopment Agency, Highland Glades Drainage District, Indian Trail Improvement District, Lake Worth Drainage District, Loxahatchee Groves Water Control District, Northern Palm Beach County Improvement District, South Florida Conservancy District
227	PBTPA-1234	Vision 2050 LRTP	PalmTran - Route x999x - Express Bus from Broward County Line to Okeechobee Blvd via SR-7		Palm Beach MPO Plan	PalmTran	Commissioner District 6, Commissioner District 5	Village Of Wellington, Village Of Royal Palm Beach, Acme Improvement District, Lake Worth Drainage District, Northern Palm Beach County Improvement District
228	PBTPA-1236	Vision 2050 LRTP	Indiantown Rd (SR 706) WB Auxiliary	Indiantown Rd (SR 706) WB Auxiliary Lane at Central Blvd	Palm Beach	FDOT	Commissioner District 1	Town Of Jupiter, Northern Palm Beach

			Lane at Central Blvd			MPO Plan			County Improvement District
229	PBTPA-1238	Vision 2050 LRTP	SR 710 (Beeline Hwy) from Northlake Blvd to Martin County widening	Widen 4 to 6 lanes	Widen 4 to 6 lanes	Palm Beach MPO Plan	FDOT	Commissioner District 1	City Of Palm Beach Gardens, City Of West Palm Beach, Northern Palm Beach County Improvement District
230	PBTPA-1239	Vision 2050 LRTP	SR 710 (Beeline Hwy) @ Northlake Blvd Grade-Separation Study	Feasibility study of intersection concepts for SR 710/Northlake Blvd.	Feasibility study of intersection concepts for SR 710/Northlake Blvd.	Palm Beach MPO Plan	FDOT	Commissioner District 1	City Of Palm Beach Gardens, City Of West Palm Beach, Northern Palm Beach County Improvement District
231	PBTPA-1240	Vision 2050 LRTP	Center St from Loxahatchee River Rd to Alt A1A lane addition	Widen 2L to 3L	Widen 2L to 3L	Palm Beach MPO Plan	Palm Beach County	Commissioner District 1	Town Of Jupiter, Northern Palm Beach County Improvement District
232	PBTPA-1241	Vision 2050 LRTP	Central Blvd from Indiantown Rd to Roebuck Rd lane addition	Widen 2/3L to 5L with new bridge over C-18	Widen 2/3L to 5L with new bridge over C-18	Palm Beach MPO Plan	Palm Beach County	Commissioner District 1	Town Of Jupiter, Northern Palm Beach County Improvement District
233	PBTPA-1245	Vision 2050 LRTP	Indiantown Rd (SR 706) from Jupiter Farms Rd to Florida Turnpike lane addition	Widen to 4 lanes within median	Widen to 4 lanes within median	Palm Beach MPO Plan	Palm Beach County	Commissioner District 1	Town Of Jupiter, Northern Palm Beach County Improvement District
234	PBTPA-1248	Vision 2050 LRTP	Prosperity Farms Rd from Lighthouse Dr to Burns Rd lane addition	Widen 3 to 5 lanes	Widen 3 to 5 lanes	Palm Beach MPO Plan	Palm Beach County	Commissioner District 1	Village Of North Palm Beach, Northern Palm Beach County Improvement District
235	PBTPA-1256	Vision 2050 LRTP	Community Dr from Military Tr to Village Blvd lane addition	Widening 2/3 lanes to 5	Widening 2/3 lanes to 5	Palm Beach MPO Plan	Palm Beach County	Commissioner District 7	City Of West Palm Beach, Northern Palm Beach County Improvement District
236	PBTPA-1267	Vision 2050 LRTP	Roebuck Rd from Haverhill Rd to Military Trl lane addition	Widen Exist 2/3 L to 5L ,Improvement Segment in Miles = 0.5	Widen Exist 2/3 L to 5L ,Improvement Segment in Miles = 0.5	Palm Beach MPO Plan	Palm Beach County	Commissioner District 7	City Of West Palm Beach, Northern Palm Beach County Improvement District
237	PBTPA-1280	Vision 2050 LRTP	Jog Rd from Roebuck Rd to 45th St lane addition	New 4/6L, including bridge over M canal	New 4/6L, including bridge over M canal	Palm Beach MPO Plan	Palm Beach County	Commissioner District 2	City Of West Palm Beach, Northern Palm Beach County Improvement District
238	PBTPA-1283	Vision 2050 LRTP	Northlake Blvd from Coconut Blvd to SR 7 lane addition (Const. by Avenir)	Widen 4L to 6L	Widen 4L to 6L	Palm Beach MPO Plan	Palm Beach County	Commissioner District 6, Commissioner District 1, Commissioner District 2	City Of Palm Beach Gardens, City Of West Palm Beach, Indian Trail Improvement District, Northern Palm Beach County Improvement District
239	PBTPA-1285	Vision 2050 LRTP	Okeechobee Blvd from SR 80 to Cheetham Hill Blvd road extension	New 2L	New 2L	Palm Beach MPO Plan	Palm Beach County	Commissioner District 6	Indian Trail Improvement District, Northern Palm Beach County Improvement District

240	PBTPA-1287	Vision 2050 LRTP	Park Ave West from Congress Ave to Old Dixie Hwy extension	New 2L road	New 2L road	Palm Beach MPO Plan	Palm Beach County	Commissioner District 7	Town Of Lake Park, Lake Park Community Redevelopment Agency, Northern Palm Beach County Improvement District
241	PBTPA-1289	Vision 2050 LRTP	Congress Ave Road Extension from Avocado Ln to Alt A1A road extension	New 2/3L ,Improvement Segment	New 2/3L ,Improvement Segment	Palm Beach MPO Plan	Palm Beach County	Commissioner District 1	City Of Palm Beach Gardens, Village Of North Palm Beach, Northern Palm Beach County Improvement District
242	PBTPA-1290	Vision 2050 LRTP	Island Way Rd (SR 706) from Jupiter Park of Commerce to Indiantown Rd extension	New 3L	New 3L	Palm Beach MPO Plan	Palm Beach County	Commissioner District 1	Town Of Jupiter, Northern Palm Beach County Improvement District
243	PBTPA-1298	Vision 2050 LRTP	Roebuck Rd from SR 7 to Jog Rd extension	New 4/6 L	New 4/6 L	Palm Beach MPO Plan	Palm Beach County	Commissioner District 7, Commissioner District 2	City Of West Palm Beach, Northern Palm Beach County Improvement District
244	PBTPA-1306	Vision 2050 LRTP	Seminole Pratt Whitney Rd from Northlake Blvd to 100th Ln N lane addition	Widen 2L to 4L	Widen 2L to 4L	Palm Beach MPO Plan	Palm Beach County	Commissioner District 6, Commissioner District 1	Indian Trail Improvement District, Northern Palm Beach County Improvement District
245	PBTPA-1307	Vision 2050 LRTP	Seminole Pratt Whitney Rd from 100th Lane North to Avenir lane addition	New 4L	New 4L	Palm Beach MPO Plan	Palm Beach County	Commissioner District 6, Commissioner District 1	City Of Palm Beach Gardens, Indian Trail Improvement District, Northern Palm Beach County Improvement District
246	PBTPA-1308	Vision 2050 LRTP	Seminole Pratt Whitney Rd from Avenir to SR 710/Beeline Hwy extension	New 4L	New 4L	Palm Beach MPO Plan	Palm Beach County	Commissioner District 1	City Of Palm Beach Gardens, Indian Trail Improvement District, Northern Palm Beach County Improvement District
247	PBTPA-1347	Vision 2050 LRTP	45th St @ Haverhill Rd intersection improvements	Addition of NB to EB continuous RTL.	Addition of NB to EB continuous RTL.	Palm Beach MPO Plan	Palm Beach County	Commissioner District 7	City Of West Palm Beach, Northern Palm Beach County Improvement District
248	PBTPA-1349	Vision 2050 LRTP	Central Blvd from Indiantown Rd to Church St lane addition	Lengthen EB dual lefts and provide 2 NB thru lanes , add exclusive NB RT lane, extend SB lanes	Lengthen EB dual lefts and provide 2 NB thru lanes , add exclusive NB RT lane, extend SB lanes	Palm Beach MPO Plan	Palm Beach County	Commissioner District 1	Town Of Jupiter, Northern Palm Beach County Improvement District
249	PBTPA-1353	Vision 2050 LRTP	Donald Ross Rd @ Heights Blvd intersection improvements	Fix the eastbound left turn lane from Donald Ross Rd. to Heights Blvd.	Fix the eastbound left turn lane from Donald Ross Rd. to Heights Blvd.	Palm Beach MPO Plan	Palm Beach County	Commissioner District 1	Town Of Jupiter, Northern Palm Beach County Improvement District

250	PBTPA-1354	Vision 2050 LRTP	Donald Ross Rd. @ Military Trl. Intersection Improvements	Addition NB LTL. Adjust intersection and new signal.	Addition NB LTL. Adjust intersection and new signal.	Palm Beach MPO Plan	Palm Beach County	Commissioner District 1	Town Of Jupiter, City Of Palm Beach Gardens, Northern Palm Beach County Improvement District
251	PBTPA-1368	Vision 2050 LRTP	SR 704 (Okeechobee Blvd) Intersection Improvements @ Jog Rd intersection improvements	Add 3rd NB LT lane on Jog Rd (South Approach) to Okeechobee Blvd., Extend SB LT Lane to Okeechobee and extend SB RT Lane to continuous RT Lane at Okeechobee (North Approach). Provide new NB U turn lane at Walmart shopping center (North Entrance). Prohibit Left Turns from Walmart shopping center (North Entrance). Enhance SB LT Lane into Walmart Shopping center (North Entrance). Extend NB to SB U-turn at PBC Vista main entrance.	Add 3rd NB LT lane on Jog Rd (South Approach) to Okeechobee Blvd., Extend SB LT Lane to Okeechobee and extend SB RT Lane to continuous RT Lane at Okeechobee (North Approach). Provide new NB U turn lane at Walmart shopping center (North Entrance). Prohibit Left Turns from Walmart shopping center (North Entrance). Enhance SB LT Lane into Walmart Shopping center (North Entrance). Extend NB to SB U-turn at PBC Vista main entrance.	Palm Beach MPO Plan	Palm Beach County	Commissioner District 7, Commissioner District 2	City Of West Palm Beach, Lake Worth Drainage District, Northern Palm Beach County Improvement District
252	PBTPA-1373	Vision 2050 LRTP	SR 876 (PGA Blvd) Intersection Improvements @ Central Blvd	Central Blvd. will be widened to provide for the additional south bound right turn lane. The proposed lane configuration on the north approach will be: two SB right turn lanes, single 1 SB shared thru/left turn lane, and two thru NB lanes lighting. Traffic signal at the intersection is also being upgraded to mast arm.	Central Blvd. will be widened to provide for the additional south bound right turn lane. The proposed lane configuration on the north approach will be: two SB right turn lanes, single 1 SB shared thru/left turn lane, and two thru NB lanes lighting. Traffic signal at the intersection is also being upgraded to mast arm.	Palm Beach MPO Plan	Palm Beach County	Commissioner District 1	City Of Palm Beach Gardens, Northern Palm Beach County Improvement District
253	PBTPA-1379	Vision 2050 LRTP	45th St @ Military Trl intersection improvements	Addition of WB RTL. WB through lane, extend EB RTL. Signals (0.6 mi., 6 L)	Addition of WB RTL. WB through lane, extend EB RTL. Signals (0.6 mi., 6 L)	Palm Beach MPO Plan	Palm Beach County	Commissioner District 7	City Of West Palm Beach, Northern Palm Beach County Improvement District
254	PBTPA-1384	Vision 2050 LRTP	Riverside Dr from Northcorp Parkway to Burns Rd lane addition	Add southbound right turn lane at intersection with	Add southbound right turn lane at intersection with Burns Road Bicycle Boulevard	Palm Beach MPO Plan	Palm Beach Gardens	Commissioner District 1	City Of Palm Beach Gardens, Northern Palm Beach County Improvement District

				Burns Road Bicycle Boulevard					
255	PBTPA-1385	Vision 2050 LRTP	Grandiflora Rd from Buccaneer Way to N Military Trail multimodal improvements	Widen existing sidewalk to 12' trail on north side of road Create bicycle Boulevard	Widen existing sidewalk to 12' trail on north side of road Create bicycle Boulevard	Palm Beach MPO Plan	Palm Beach Gardens	Commissioner District 1	City Of Palm Beach Gardens, Northern Palm Beach County Improvement District
256	PBTPA-1386	Vision 2050 LRTP	Elm Ave from Hood Rd to Pacifico Ct multimodal improvements	Widen existing sidewalk to 12' trail on west side of road	Widen existing sidewalk to 12' trail on west side of road	Palm Beach MPO Plan	Palm Beach Gardens	Commissioner District 1	City Of Palm Beach Gardens, Northern Palm Beach County Improvement District
257	PBTPA-1387	Vision 2050 LRTP	Burns Rd from Alt A1A to Prosperity Farms Rd multimodal improvements	Reduce travel lanes, add 4' bike lanes with green pavement markings	Reduce travel lanes, add 4' bike lanes with green pavement markings	Palm Beach MPO Plan	Palm Beach Gardens	Commissioner District 1	City Of Palm Beach Gardens, Village Of North Palm Beach, Northern Palm Beach County Improvement District
258	PBTPA-1388	Vision 2050 LRTP	Campus Dr from RCA Blvd to PGA Blvd multimodal improvements	2-way 10' protected bicycle lane with a 2' raised separator on East side of the Road Transit Circulator from Fairchild Avenue to PGA Blvd	2-way 10' protected bicycle lane with a 2' raised separator on East side of the Road Transit Circulator from Fairchild Avenue to PGA Blvd	Palm Beach MPO Plan	Palm Beach Gardens	Commissioner District 1	City Of Palm Beach Gardens, Northern Palm Beach County Improvement District
259	PBTPA-1389	Vision 2050 LRTP	RCA Center Dr from Kyoto Gardens Dr to RCA Blvd multimodal improvements	Replace sidewalk with 12' trail on east side for Tri-Rail Coastal Link Station	Replace sidewalk with 12' trail on east side for Tri-Rail Coastal Link Station	Palm Beach MPO Plan	Palm Beach Gardens	Commissioner District 1	City Of Palm Beach Gardens, Northern Palm Beach County Improvement District
260	PBTPA-1390	Vision 2050 LRTP	Lake Victoria Gardens Ave from Alt A1A to Kyoto Gardens Dr multimodal improvements	Widen existing sidewalk to 12' trail on east side	Widen existing sidewalk to 12' trail on east side	Palm Beach MPO Plan	Palm Beach Gardens	Commissioner District 1	City Of Palm Beach Gardens, Northern Palm Beach County Improvement District
261	PBTPA-1391	Vision 2050 LRTP	Fairchild Gardens Ave from RCA Blvd to Gardens Parkway multimodal improvements	Widen existing sidewalks to 10 - 12' on west side Reduce travel lanes, add bike lanes with green pavement markings	Widen existing sidewalks to 10 - 12' on west side Reduce travel lanes, add bike lanes with green pavement markings	Palm Beach MPO Plan	Palm Beach Gardens	Commissioner District 1	City Of Palm Beach Gardens, Northern Palm Beach County Improvement District
262	PBTPA-1392	Vision 2050 LRTP	Gardens East Dr from Lighthouse Dr to RCA Blvd multimodal improvements	Widen existing sidewalk to 10' path on west side	Widen existing sidewalk to 10' path on west side	Palm Beach MPO Plan	Palm Beach Gardens	Commissioner District 1	City Of Palm Beach Gardens, Northern Palm Beach County Improvement District

263	PBTPA-1498	Vision 2050 LRTP	Brandywine Rd from Village Blvd to Village Blvd Complete Streets	Complete Street project to include improvements to the following infrastructures: roadway, landscaping, sidewalk, bike lanes, improve livability and safety through traffic calming implementation. In addition, this project will look to improve resiliency through stormwater management and various upgrade of existing utilities.	Complete Street project to include improvements to the following infrastructures: roadway, landscaping, sidewalk, bike lanes, improve livability and safety through traffic calming implementation. In addition, this project will look to improve resiliency through stormwater management and various upgrade of existing utilities.	Palm Beach MPO Plan	West Palm Beach	Commissioner District 7	City Of West Palm Beach, Northern Palm Beach County Improvement District
264	PBTPA-1534	Vision 2050 LRTP	PalmTran - Route 95x- Add 60 minute daily service	Add 60 minute daily service to route 95x between Port St. Lucie and ITC, Additional Vehicles Needed = -, Source = Palm Tran	Add 60 minute daily service to route 95x between Port St. Lucie and ITC, Additional Vehicles Needed = -, Source = Palm Tran	Palm Beach MPO Plan	PalmTran	Commissioner District 7, Commissioner District 1, Commissioner District 2	Town Of Jupiter, City Of Riviera Beach, City Of Palm Beach Gardens, City Of West Palm Beach, West Palm Beach Community Redevelopment Agency, Northern Palm Beach County Improvement District, South Indian River Water Control District
265	PBTPA-1559	Vision 2050 LRTP	SR 710 (Beeline Hwy) @ Northlake Blvd Interchange	New Interchange	New Interchange	Palm Beach MPO Plan	FDOT	Commissioner District 1, Commissioner District 2	City Of Palm Beach Gardens, City Of West Palm Beach, Northern Palm Beach County Improvement District
266	PBTPA-1561	Vision 2050 LRTP	Victoria Falls Blvd from Central Blvd to Alternate A1A multimodal improvements	Widen existing sidewalk to 12' trail on south side of road	Widen existing sidewalk to 12' trail on south side of road	Palm Beach MPO Plan	Palm Beach Gardens	Commissioner District 1	City Of Palm Beach Gardens, Northern Palm Beach County Improvement District
267	PBTPA-1563	Vision 2050 LRTP	Palm Beach Gardens Mobility Hub - Alton District	Alton Mobility District	Alton Mobility District	Palm Beach MPO Plan	Palm Beach Gardens	Commissioner District 1	Town Of Jupiter, City Of Palm Beach Gardens, Northern Palm Beach County Improvement District
268	PBTPA-1564	Vision 2050 LRTP	Palm Beach Gardens Mobility Hub - Multimodal Mobility District (MMD)	Multimodal Mobility District (MMD)	Multimodal Mobility District (MMD)	Palm Beach MPO Plan	Palm Beach Gardens	Commissioner District 1	City Of Palm Beach Gardens, Village Of North Palm Beach, Northern Palm Beach County Improvement District

269	PBTPA-1565	Vision 2050 LRTP	Palm Beach Gardens Mobility Hub - Donald Ross	Donald Ross Municipal	Donald Ross Municipal	Palm Beach MPO Plan	Palm Beach Gardens	Commissioner District 1	City Of Palm Beach Gardens, Northern Palm Beach County Improvement District
270	PBTPA-1566	Vision 2050 LRTP	Palm Beach Gardens Mobility Hub - Frenchman's Crossing	Frenchman's Crossing	Frenchman's Crossing	Palm Beach MPO Plan	Palm Beach Gardens	Commissioner District 1	City Of Palm Beach Gardens, Northern Palm Beach County Improvement District
271	PBTPA-1567	Vision 2050 LRTP	Palm Beach Gardens Mobility Hub - Mirasol	LA Fitness Plaza/Mirasol Walk/Mirasol Town Square	LA Fitness Plaza/Mirasol Walk/Mirasol Town Square	Palm Beach MPO Plan	Palm Beach Gardens	Commissioner District 1	City Of Palm Beach Gardens, Northern Palm Beach County Improvement District
272	PBTPA-1568	Vision 2050 LRTP	Palm Beach Gardens Mobility Hub - District Park	District Park	District Park	Palm Beach MPO Plan	Palm Beach Gardens	Commissioner District 1	City Of Palm Beach Gardens, Northern Palm Beach County Improvement District
273	PBTPA-1569	Vision 2050 LRTP	Palm Beach Gardens Mobility Hub - PGA Blvd East	PGA Blvd East/Intracoastal Waterway	PGA Blvd East/Intracoastal Waterway	Palm Beach MPO Plan	Palm Beach Gardens	Commissioner District 1	City Of Palm Beach Gardens, Village Of North Palm Beach, Northern Palm Beach County Improvement District
274	PBTPA-1573	Vision 2050 LRTP	Palm Beach Gardens Mobility Hub - PGA National Park	PGA National Park	PGA National Park	Palm Beach MPO Plan	Palm Beach Gardens	Commissioner District 1	City Of Palm Beach Gardens, Northern Palm Beach County Improvement District
275	PBTPA-1574	Vision 2050 LRTP	Palm Beach Gardens Mobility Hub - West Northlake	Northlake Blvd West of I 95	Northlake Blvd West of I 95	Palm Beach MPO Plan	Palm Beach Gardens	Commissioner District 1	City Of Palm Beach Gardens, Northern Palm Beach County Improvement District
276	PBTPA-1575	Vision 2050 LRTP	Palm Beach Gardens Mobility Hub - East Northlake	Northlake Blvd East of I 95	Northlake Blvd East of I 95	Palm Beach MPO Plan	Palm Beach Gardens	Commissioner District 7, Commissioner District 1	City Of Palm Beach Gardens, Northern Palm Beach County Improvement District
277	PBTPA-1587	Vision 2050 LRTP	Countywide Intersection Improvements	Intersection Improvements to Congress Ave. and 6th Ave., Congress Ave. and SW 30th Ave., Congress Ave. and Golf Rd. / SW 23rd Ave., Hypoluxo Rd. and Seacrest Blvd., Congress Ave. and Lake Worth Rd., 10th Ave. N. and Davis Rd., CR-880 and CR 700, Haverhill Rd. and 45th St., Donald Ross Rd. and Height Blvd.	Intersection Improvements to Congress Ave. and 6th Ave., Congress Ave. and SW 30th Ave., Congress Ave. and Golf Rd. / SW 23rd Ave., Hypoluxo Rd. and Seacrest Blvd., Congress Ave. and Lake Worth Rd., 10th Ave. N. and Davis Rd., CR-880 and CR 700, Haverhill Rd. and 45th St., Donald Ross Rd. and Height Blvd.	Palm Beach MPO Plan	Palm Beach County	Commissioner District 7, Commissioner District 6, Commissioner District 1, Commissioner District 3, Commissioner District 4	City Of Boynton Beach, Village Of Palm Springs, Town Of Jupiter, City Of Boca Raton, Town Of Lantana, City Of West Palm Beach, Palm Springs Community Redevelopment Agency, Lake Worth Drainage District, Northern Palm Beach County Improvement District

278	PBTPA-1606	Vision 2050 LRTP	Island Way and Indiantown Rd intersection turn lane additions	Turn lane additions at both north and south approaches	Turn lane additions at both north and south approaches	Palm Beach MPO Plan	Jupiter	Commissioner District 1	Town Of Jupiter, Northern Palm Beach County Improvement District
279	PBTPA-1607	Vision 2050 LRTP	Indiantown Rd (SR 706) - Maplewood Dr @ Center St Cross Access	Provide a direct access between two major traffic generators, HomeDepot and Walmart Supercenter, to relieve traffic congestion from Indiantown Rd	Provide a direct access between two major traffic generators, HomeDepot and Walmart Supercenter, to relieve traffic congestion from Indiantown Rd	Palm Beach MPO Plan	Jupiter	Commissioner District 1	Town Of Jupiter, Northern Palm Beach County Improvement District
280	PBTPA-1729	Vision 2050 LRTP	Northlake Blvd at Congress Ave lane addition	FDOT Interchange affects it. Note Congress Ext. ,Improvement Segment in Miles = 0.9	FDOT Interchange affects it. Note Congress Ext. ,Improvement Segment in Miles = 0.9	Palm Beach MPO Plan	Palm Beach County	Commissioner District 7, Commissioner District 1	City Of Palm Beach Gardens, Northern Palm Beach County Improvement District
281	PBTPA-1734	Vision 2050 LRTP	MOD Zone - Jupiter	Jupiter MOD Zone, Additional Vehicles Needed = 5, Source = WSP/Palm Tran	Jupiter MOD Zone, Additional Vehicles Needed = 5, Source = WSP/Palm Tran	Palm Beach MPO Plan	PalmTran	Commissioner District 1	Town Of Juno Beach, Town Of Jupiter, Northern Palm Beach County Improvement District, Northern Palm Beach Heights Water Control District, South Indian River Water Control District
282	PBTPA-1735	Vision 2050 LRTP	MOD Zone - Palm Beach Gardens North	Palm Beach Gardens North MOD Zone, Additional Vehicles Needed = 4, Source = WSP/Palm Tran	Palm Beach Gardens North MOD Zone, Additional Vehicles Needed = 4, Source = WSP/Palm Tran	Palm Beach MPO Plan	PalmTran	Commissioner District 1	Town Of Juno Beach, Town Of Jupiter, City Of Palm Beach Gardens, Village Of North Palm Beach, Northern Palm Beach County Improvement District
283	PBTPA-1736	Vision 2050 LRTP	MOD Zone - Palm Beach Gardens South/Lake Park	Palm Beach Gardens South/Lake Park MOD Zone, Additional Vehicles Needed = 3, Source = WSP/Palm Tran	Palm Beach Gardens South/Lake Park MOD Zone, Additional Vehicles Needed = 3, Source = WSP/Palm Tran	Palm Beach MPO Plan	PalmTran	Commissioner District 7, Commissioner District 1	Town Of Lake Park, City Of Palm Beach Gardens, Village Of North Palm Beach, Northern Palm Beach County Improvement District
284	PBTPA-1737	Vision 2050 LRTP	MOD Zone - Rivera Beach	Riviera Beach MOD Zone, Additional Vehicles Needed = 3, Source = WSP/Palm Tran	Riviera Beach MOD Zone, Additional Vehicles Needed = 3, Source = WSP/Palm Tran	Palm Beach MPO Plan	PalmTran	Commissioner District 7, Commissioner District 1	City Of Riviera Beach, Town Of Lake Park, City Of Palm Beach Gardens, Village Of North Palm Beach, Town Of Mangonia Park, City Of West Palm Beach, Riviera Beach Community Redevelopment Agency, Northern Palm

									Beach County Improvement District
285	PBTPA-1738	Vision 2050 LRTP	MOD Zone - West Belvedere	West Belvedere MOD Zone, Additional Vehicles Needed = 2, Source = Palm Tran	West Belvedere MOD Zone, Additional Vehicles Needed = 2, Source = Palm Tran	Palm Beach MPO Plan	PalmTran	Commissioner District 7, Commissioner District 2	City Of West Palm Beach, Westgate/Belvedere Community Redevelopment Agency, Lake Worth Drainage District, Northern Palm Beach County Improvement District
286	PBTPA-1743	Vision 2050 LRTP	TNC Voucher - Tequesta	Tequesta TNC Voucher, Additional Vehicles Needed = -, Source = Palm Tran	Tequesta TNC Voucher, Additional Vehicles Needed = -, Source = Palm Tran	Palm Beach MPO Plan	PalmTran	Commissioner District 1	Town Of Jupiter Inlet Colony, Town Of Jupiter, Village Of Tequesta, Northern Palm Beach County Improvement District
287	PBTPA-1744	Vision 2050 LRTP	MOD Zone - Royal Palm Beach	Royal Palm Beach MOD Zone, Additional Vehicles Needed = 4, Source = WSP/Palm Tran	Royal Palm Beach MOD Zone, Additional Vehicles Needed = 4, Source = WSP/Palm Tran	Palm Beach MPO Plan	PalmTran	Commissioner District 6, Commissioner District 2	Town Of Loxahatchee Groves, Village Of Wellington, City Of West Palm Beach, Village Of Royal Palm Beach, Acme Improvement District, Indian Trail Improvement District, Lake Worth Drainage District, Loxahatchee Groves Water Control District, Northern Palm Beach County Improvement District
288	PBTPA-1745	Vision 2050 LRTP	MOD Zone - Wellington	Wellington MOD Zone, Additional Vehicles Needed = 4, Source = TDP/Palm Tran	Wellington MOD Zone, Additional Vehicles Needed = 4, Source = TDP/Palm Tran	Palm Beach MPO Plan	PalmTran	Commissioner District 6	Town Of Loxahatchee Groves, Village Of Wellington, Village Of Royal Palm Beach, Acme Improvement District, Indian Trail Improvement District, Lake Worth Drainage District, Loxahatchee Groves Water Control District, Northern Palm Beach County Improvement District

289	PBTPA-1746	Vision 2050 LRTP	TNC Voucher - Westlake/Acreage	Westlake/Acreage TNC Voucher, Additional Vehicles Needed = -, Source = Palm Tran	Westlake/Acreage TNC Voucher, Additional Vehicles Needed = -, Source = Palm Tran	Palm Beach MPO Plan	PalmTran	Commissioner District 6, Commissioner District 1	Town Of Loxahatchee Groves, City Of Palm Beach Gardens, Village Of Wellington, City Of Westlake, Village Of Royal Palm Beach, Indian Trail Improvement District, Loxahatchee Groves Water Control District, Northern Palm Beach County Improvement District
290	PBTPA-1758	Vision 2050 LRTP	PalmTran Route 4 Improvements	Extended Sunday hours. 90 bus stop improvements. ITS/TSMO: 28 signals	Service span extension, Stop improvements	Palm Beach MPO Plan	PalmTran, Palm Beach County	Commissioner District 7, Commissioner District 1, Commissioner District 2, Commissioner District 3	Town Of Haverhill, City Of Riviera Beach, City Of West Palm Beach, City Of Greenacres, Lake Worth Drainage District, Northern Palm Beach County Improvement District
291	PBTPA-1759	Vision 2050 LRTP	PalmTran Route 10 Improvements	New Sunday service. 47 bus stop improvements. ITS/TSMO: 29 signals	Stop improvements	Palm Beach MPO Plan	PalmTran, Palm Beach County	Commissioner District 1	Town Of Jupiter, City Of Palm Beach Gardens, Northern Palm Beach County Improvement District
292	PBTPA-1760	Vision 2050 LRTP	PalmTran Route 20 Improvements	Weekday: 40→30min; Sat: 60→30min; Sun: 60→30min. 151 bus stop improvements. ITS/TSMO: 38 signals	Frequency improvements, Stop improvements	Palm Beach MPO Plan	PalmTran, Palm Beach County	Commissioner District 7, Commissioner District 1, Commissioner District 2	City Of Riviera Beach, Town Of Lake Park, City Of Palm Beach Gardens, City Of West Palm Beach, West Palm Beach Community Redevelopment Agency, Northern Palm Beach County Improvement District
293	PBTPA-1761	Vision 2050 LRTP	PalmTran Route 30 Improvements	Weekday: 30→20min; Sat: 30→20min; Sun: 30→20min. 49 bus stop improvements. ITS/TSMO: 17 signals	Frequency improvements, Stop improvements	Palm Beach MPO Plan	PalmTran, Palm Beach County	Commissioner District 7, Commissioner District 1	Town Of Palm Beach Shores, City Of Riviera Beach, Riviera Beach Community Redevelopment Agency, Northern Palm Beach County Improvement District
294	PBTPA-1762	Vision 2050 LRTP	PalmTran Route 31 Improvements	Weekday: 20→15min; Sat: 30→20min; Sun: 30→20min. 80 bus stop improvements. ITS/TSMO: 22 signals	Frequency improvements, Stop improvements	Palm Beach MPO Plan	PalmTran, Palm Beach County	Commissioner District 7, Commissioner District 1, Commissioner District 2	City Of Riviera Beach, Town Of Mangonia Park, City Of West Palm Beach, West Palm Beach Community Redevelopment Agency, Northwood Community Redevelopment

									Agency, Northern Palm Beach County Improvement District
295	PBTPA-1767	Vision 2050 LRTP	PalmTran Route 44 Improvements	Weekday: 60→20min; Sun: 60→30min. 105 bus stop improvements. ITS/TSMO: 25 signals	Frequency improvements, Stop improvements	Palm Beach MPO Plan	PalmTran, Palm Beach County	Commissioner District 7, Commissioner District 2	Town Of Haverhill, City Of West Palm Beach, West Palm Beach Community Redevelopment Agency, Westgate/Belvedere Community Redevelopment Agency, Lake Worth Drainage District, Northern Palm Beach County Improvement District
296	PBTPA-1775	Vision 2050 LRTP	PalmTran Route 63 Improvements	Weekday: 60→20min; Sat: 60→30min; Sun: 60→30min. 121 bus stop improvements. ITS/TSMO: 39 signals	Frequency improvements, Stop improvements	Palm Beach MPO Plan	PalmTran, Palm Beach County	Commissioner District 7, Commissioner District 2, Commissioner District 3, Commissioner District 4	City Of Atlantis, Town Of Lantana, City Of West Palm Beach, City Of Greenacres, Lake Worth Drainage District, Northern Palm Beach County Improvement District
297	PBTPA-1786	Vision 2050 LRTP	PalmTran Route 5 Improvements (Jog Rd)	New route on Jog Road. Weekday: 30min; Weekend: 60min. 86 bus stop improvements. ITS/TSMO: 75 signals	New route, Frequency improvements, Stop improvements	Palm Beach MPO Plan	PalmTran, Palm Beach County	Commissioner District 7, Commissioner District 2, Commissioner District 3, Commissioner District 4, Commissioner District 5	City Of Boca Raton, City Of West Palm Beach, City Of Greenacres, Lake Worth Drainage District, Northern Palm Beach County Improvement District
298	PBTPA-1787	Vision 2050 LRTP	PalmTran Route 11 Improvements (US-1 Gardens to Jupiter)	New coverage route on US-1 between Gardens Mall and Jupiter. Daily: 60min. 10 bus stop improvements. ITS/TSMO: 19 signals	New route, Stop improvements	Palm Beach MPO Plan	PalmTran, Palm Beach County	Commissioner District 1	Town Of Juno Beach, Town Of Jupiter, City Of Palm Beach Gardens, Village Of Tequesta, Jupiter Community Redevelopment Agency, Northern Palm Beach County Improvement District

299	PBTPA-1795	Vision 2050 LRTP	PalmTran Route x100x Improvements (Gardens Mall to WPB)	New Express route between Gardens Mall and WPB Intermodal. Daily: 60min. 17 bus stop improvements. ITS/TSMO: 12 signals			New route, Express service, Stop improvements		Palm Beach MPO Plan	PalmTran, Palm Beach County	Commissioner District 7, Commissioner District 1, Commissioner District 2	City Of Riviera Beach, City Of Palm Beach Gardens, City Of West Palm Beach, West Palm Beach Community Redevelopment Agency, Northern Palm Beach County Improvement District
300	PBTPA-322	TSM&O Master Plan Executive Summary 2025	NORTHLAKE BLVD	NA	Military Trail	SR 811	TSMO	Multiple	Palm Beach MPO Plan	FDOT	Commissioner District 7, Commissioner District 1	Town Of Lake Park, City Of Palm Beach Gardens, Northern Palm Beach County Improvement District
301	PBTPA-323	TSM&O Master Plan Executive Summary 2025	SR 7	NA	52 Place S	Okeechobee Blvd	TSMO	NA	Palm Beach MPO Plan	FDOT	Commissioner District 6, Commissioner District 2	Village Of Wellington, City Of West Palm Beach, Village Of Royal Palm Beach, Acme Improvement District, Lake Worth Drainage District, Northern Palm Beach County Improvement District
302	PBTPA-328	TSM&O Master Plan Executive Summary 2025	JOG ROAD	NA	Melaleuca Lane	Okeechobee Blvd	TSMO	NA	Palm Beach MPO Plan	FDOT	Commissioner District 7, Commissioner District 2, Commissioner District 3	City Of West Palm Beach, City Of Greenacres, Lake Worth Drainage District, Northern Palm Beach County Improvement District
303	PBTPA-330	TSM&O Master Plan Executive Summary 2025	45 STREET	NA	Military Trail	Australian Avenue	TSMO	Multiple	Palm Beach MPO Plan	FDOT	Commissioner District 7	Town Of Mangonia Park, City Of West Palm Beach, Northern Palm Beach County Improvement District
304	PBTPA-331	TSM&O Master Plan Executive Summary 2025	OKEECHOBEE BLVD	NA	Benoist Farms Road	SR A1A	TSMO	Multiple	Palm Beach MPO Plan	FDOT	Commissioner District 7, Commissioner District 1, Commissioner District 2	Town Of Palm Beach, City Of West Palm Beach, West Palm Beach Community Redevelopment Agency, Westgate/Belvedere Community Redevelopment Agency, Lake Worth Drainage District, Northern Palm Beach County Improvement District
305	PBTPA-334	TSM&O Master Plan Executive Summary 2025	INDIANTOWN ROAD	NA	I-95	US 1	TSMO	Jupiter	Palm Beach MPO Plan	FDOT	Commissioner District 1	Town Of Jupiter, Jupiter Community Redevelopment Agency, Northern Palm

												Beach County Improvement District
306	PBTPA-339	TSM&O Master Plan Executive Summary 2025	PGA BLVD	NA	Military Trail	US 1	TSMO	Multiple	Palm Beach MPO Plan	FDOT	Commissioner District 1	City Of Palm Beach Gardens, Northern Palm Beach County Improvement District
307	PBTPA-380	Vision 2050 LRTP	SR 7 Road Extension from 60th St to Northlake Blvd	Construct a new 4 lane divided road with pedestrian sidepath and improvements at 3 intersections.			Construct a new 4 lane divided road with pedestrian sidepath and improvements at 3 intersections.	West Palm Beach	Palm Beach MPO Plan	Palm Beach MPO	Commissioner District 1, Commissioner District 2	City Of Palm Beach Gardens, City Of West Palm Beach, Indian Trail Improvement District, Northern Palm Beach County Improvement District
308	PBTPA-381	Vision 2050 LRTP	FEC Railway and South Florida Rail Corridor Amtrak Passenger Service from Miami to Jacksonville	New Passenger Service			New Passenger Service	Multiple	Palm Beach MPO Plan	FDOT	Commissioner District 7, Commissioner District 1, Commissioner District 2, Commissioner District 3, Commissioner District 4	City Of Boynton Beach, Town Of Hypoluxo, Town Of Jupiter, City Of Riviera Beach, City Of Lake Worth Beach, City Of Boca Raton, City Of Delray Beach, Town Of Lake Park, Town Of Lantana, City Of Palm Beach Gardens, Town Of Lake Clarke Shores, Village Of Tequesta, Village Of North Palm Beach, Town Of Mangonia Park, City Of West Palm Beach, West Palm Beach Community Redevelopment Agency, Delray Beach Community Redevelopment Agency, Lake Worth Community Redevelopment Agency, Boca Raton Community Redevelopment Agency, Northwood Community Redevelopment Agency, Lake Park Community Redevelopment Agency, Boynton Beach Community Redevelopment Agency, Riviera Beach Community Redevelopment

										Agency, Lake Worth Drainage District, Northern Palm Beach County Improvement District
309	PBTPA-387	Vision 2050 LRTP	SR 80 (Southern Blvd) Urban Fixed Guideway from US 27 to US 1	New Passenger Service	New Passenger Service	Multiple	Palm Beach MPO Plan	FDOT	Commissioner District 6, Commissioner District 2, Commissioner District 3	City Of South Bay, City Of Belle Glade, Village Of Wellington, City Of West Palm Beach, Village Of Royal Palm Beach, Belle Glade Community Redevelopment Agency, Highland Glades Drainage District, Indian Trail Improvement District, Lake Worth Drainage District, Loxahatchee Groves Water Control District, Northern Palm Beach County Improvement District, South Florida Conservancy District, South Shore Drainage District
310	PBTPA-402	Vision 2050 LRTP	I 95 Managed Lanes from Indiantown Rd to Martin County Line	Widen from 6L to 8L with Managed Lanes PD&E Study	Widen from 6L to 8L with Managed Lanes PD&E Study	Jupiter	Palm Beach MPO Plan	FDOT	Commissioner District 1	Town Of Jupiter, Northern Palm Beach County Improvement District, South Indian

										River Water Control District
311	PBTPA-403	Vision 2050 LRTP	Southern Blvd (SR 80) Highway Capacity from West of Binks Forest Drive to West of Royal Palm Beach Blvd	Add highway Capacity (potentially widen 6L to 8L)	Add highway Capacity (potentially widen 6L to 8L)	Multiple	Palm Beach MPO Plan	FDOT	Commissioner District 6	Village Of Royal Palm Beach, Indian Trail Improvement District, Loxahatchee Groves Water Control District, Northern Palm Beach County Improvement District
312	PBTPA-404	Vision 2050 LRTP	Southern Blvd (SR 80) ITS from US 27 to I 95	Corridor Management, ITS for TSM&O Network	Corridor Management, ITS for TSM&O Network	Multiple	Palm Beach MPO Plan	FDOT	Commissioner District 6, Commissioner District 2	City Of South Bay, City Of Belle Glade, Village Of Wellington, City Of West Palm Beach, Village Of Royal Palm Beach, Belle Glade Community Redevelopment Agency, Highland Glades Drainage District, Indian Trail Improvement District, Lake Worth Drainage District, Loxahatchee Groves Water Control District, Northern Palm Beach County Improvement District, South Florida Conservancy District, South Shore Drainage District
313	PBTPA-408	Vision 2050 LRTP	Blue Heron Blvd (SR 708) ITS from Military Trail to Old Dixie Hwy	Project scope will include various ATMS deployment based on the TSM&O strategies identified in the 2021 FDOT District 4 TSM&O Master Plan. Infrastructure deployment may include, but not limited to, fiber communications network, CCTV camera for full coverage, Bluetooth travel time system, MVDS, ADMS, signal upgrade (such as controller upgrades, additional detections,	Project scope will include various ATMS deployment based on the TSM&O strategies identified in the 2021 FDOT District 4 TSM&O Master Plan. Infrastructure deployment may include, but not limited to, fiber communications network, CCTV camera for full coverage, Bluetooth travel time system, MVDS, ADMS, signal upgrade (such as controller upgrades, additional detections, Adaptive System, Transit Signal Priority, UPS). Coordination with the	Riviera Beach	Palm Beach MPO Plan	FDOT	Commissioner District 7, Commissioner District 1	City Of Riviera Beach, Northern Palm Beach County Improvement District

				Adaptive System, Transit Signal Priority, UPS). Coordination with the Signal Maintaining Agencies will be needed for signal upgrades.	Signal Maintaining Agencies will be needed for signal upgrades.					
314	PBTPA-415	Vision 2050 LRTP	PGA Blvd (SR 876) ITS from FL Turnpike to Central Blvd	Further corridor analysis needed to address identification of a high growth area based on a preliminary planning-level assesment.	Further corridor analysis needed to address identification of a high growth area based on a preliminary planning-level assesment.	Palm Beach Gardens	Palm Beach MPO Plan	FDOT	Commissioner District 1	City Of Palm Beach Gardens, Northern Palm Beach County Improvement District
315	PBTPA-419	Vision 2050 LRTP	Donald Ross Rd lane addition from Prosperity Farms Rd to Ellison-Wilson Rd	Present Road Program Constr. FY 2023 ,Improvement Segment in Miles = 0.7	Present Road Program Constr. FY 2023 ,Improvement Segment in Miles = 0.7	Multiple	Palm Beach MPO Plan	Palm Beach County	Commissioner District 1	Town Of Juno Beach, City Of Palm Beach Gardens, Northern Palm Beach County Improvement District
316	PBTPA-420	Vision 2050 LRTP	45th St from E of Haverhill Rd to W of Military Trail lane addition	Widen 4/5L to 6L	Widen 4/5L to 6L	West Palm Beach	Palm Beach MPO Plan	Palm Beach County	Commissioner District 7	City Of West Palm Beach, Northern Palm Beach County Improvement District
317	PBTPA-436	Vision 2050 LRTP	Congress Ave over SFRTA Rail bridge repairs	The existing Congress Ave. Bridge over the SFRTA Railroad have had a portion of the chain link fence along the top of the barrier replaced. This project is to properly repair the corrosion in the barrier wall at the old fence post location and to detail the placement fence for the old fence that remains.	The existing Congress Ave. Bridge over the SFRTA Railroad have had a portion of the chain link fence along the top of the barrier replaced. This project is to properly repair the corrosion in the barrier wall at the old fence post location and to detail the placement fence for the old fence that remains.	Riviera Beach	Palm Beach MPO Plan	Palm Beach County	Commissioner District 7	City Of Riviera Beach, Northern Palm Beach County Improvement District
318	PBTPA-473	Vision 2050 LRTP	Alt A1A Complete Street from Lighthouse Dr to Donald Ross Rd	Elevated pedestrian crossings in two locations: Lake Victoria Gardens Avenue & Kyoto Gardens Drive Replace 5' sidewalk with a 12' trail on East side 12' trail or 8' sidewalk/path on the W side of the road Add 0.64 miles of 5'	Elevated pedestrian crossings in two locations: Lake Victoria Gardens Avenue & Kyoto Gardens Drive Replace 5' sidewalk with a 12' trail on East side 12' trail or 8' sidewalk/path on the W side of the road Add 0.64 miles of 5' green bike lanes from Kyoto Gardens Drive to RCA Boulevard	Palm Beach Gardens	Palm Beach MPO Plan	Palm Beach Gardens	Commissioner District 1	City Of Palm Beach Gardens, Northern Palm Beach County Improvement District

				green bike lanes from Kyoto Gardens Drive to RCA Boulevard Add a transit circulator from RCA Blvd from RCA Blvd to Lake Victoria Gardens Drive	Add a transit circulator from RCA Blvd from RCA Blvd to Lake Victoria Gardens Drive					
319	PBTPA-474	Vision 2050 LRTP	Kyoto Gardens Dr Complete Street from N Military Trail to Fairchild Gardens Ave	Construct Roundabout at Fairchild Gardens Avenue intersection, continue roadway to the mall property Add 12' Trail on both sides where feasible (Alt. A1A to Fairchild Gardens Avenue) Reduce travel lanes and add 5' wide bicycle lanes with green pavement markings.	Construct Roundabout at Fairchild Gardens Avenue intersection, continue roadway to the mall property Add 12' Trail on both sides where feasible (Alt. A1A to Fairchild Gardens Avenue) Reduce travel lanes and add 5' wide bicycle lanes with green pavement markings.	Palm Beach Gardens	Palm Beach MPO Plan	Palm Beach Gardens	Commissioner District 1	City Of Palm Beach Gardens, Northern Palm Beach County Improvement District
320	PBTPA-475	Vision 2050 LRTP	FEC Palm Beach Gardens Passenger Rail Station	Multimodal Transit Center with parking, rideshare area, etc.	Multimodal Transit Center with parking, rideshare area, etc.	Palm Beach Gardens	Palm Beach MPO Plan	Palm Beach Gardens	Commissioner District 1	City Of Palm Beach Gardens, Northern Palm Beach County Improvement District
321	PBTPA-476	Vision 2050 LRTP	RCA Blvd Complete Street & Intersection from Design Center Dr to Prosperity Farms Rd	Roundabout at the intersection of RCA/RCA Widen the road to 4 lanes with a landscape median and left turn lanes 8' path on west side (Design Center to Northcorp parkway) 12' Trail on south side (Northcorp Parkway and Alternate A1A); flashing/enhanced crosswalks Widen sidewalk to 10' path on north side (Alternate A1A and Prosperity Farms Road); flashing/enhanced crosswalks 5' bike lanes with green pavement markings	Roundabout at the intersection of RCA/RCA Widen the road to 4 lanes with a landscape median and left turn lanes 8' path on west side (Design Center to Northcorp parkway) 12' Trail on south side (Northcorp Parkway and Alternate A1A); flashing/enhanced crosswalks Widen sidewalk to 10' path on north side (Alternate A1A and Prosperity Farms Road); flashing/enhanced crosswalks 5' bike lanes with green pavement markings	Palm Beach Gardens	Palm Beach MPO Plan	Palm Beach Gardens	Commissioner District 1	City Of Palm Beach Gardens, Village Of North Palm Beach, Northern Palm Beach County Improvement District

322	PBTPA-477	Vision 2050 LRTP	Hood Rd Complete Street from Jog Rd to Alt A1A	12' trail on south side of road starting at terminus of existing 12' trail east of Jog Road. Sidewalk on N. side between Briar Lake and the Turnpike Add bike lanes (5 feet, 4 feet) with green pavement markings	12' trail on south side of road starting at terminus of existing 12' trail east of Jog Road. Sidewalk on N. side between Briar Lake and the Turnpike Add bike lanes (5 feet, 4 feet) with green pavement markings	Palm Beach Gardens	Palm Beach MPO Plan	Palm Beach Gardens	Commissioner District 1	City Of Palm Beach Gardens, Northern Palm Beach County Improvement District
323	PBTPA-478	Vision 2050 LRTP	Gardens Pkwy Complete Street from Alt A1A to Prosperity Farms Rd	Add 8' path between Kew Gardens and Prosperity Farms Road on south side (2022 LI project, unfunded) Add 4' green bike lanes with mavement markings, north and south sides of the road Alt. A1A to Kew Gardens Ave: WB outside lane to a 10' two way protected bike boulevard with 4' wide raised separator or convert outside wlanes to one way 7' autonomous vehicle and 7' raised bike/scooter lane	Add 8' path between Kew Gardens and Prosperity Farms Road on south side (2022 LI project, unfunded) Add 4' green bike lanes with mavement markings, north and south sides of the road Alt. A1A to Kew Gardens Ave: WB outside lane to a 10' two way protected bike boulevard with 4' wide raised separator or convert outside wlanes to one way 7' autonomous vehicle and 7' raised bike/scooter lane	Palm Beach Gardens	Palm Beach MPO Plan	Palm Beach Gardens	Commissioner District 1	City Of Palm Beach Gardens, Northern Palm Beach County Improvement District
324	PBTPA-479	Vision 2050 LRTP	PGA Blvd (SR 876) Complete Street from Beeline Hwy to Prosperity Farms Rd	Add 12 trail on north side of road; 7' buffered bicycle lanes (Beeline Hwy to C-18, Turnpike to Mirasol) Widen existing sidewalk to 12'(Shady Lakes Drive to Prosperity Farms Road, ped flashers) Pedestrian crosswalk as at Shady Lakes Drive Narrow lanes and provide extra pavement to bike lanes, green markings as necessary Transit Circulator	Add 12 trail on north side of road; 7' buffered bicycle lanes (Beeline Hwy to C-18, Turnpike to Mirasol) Widen existing sidewalk to 12'(Shady Lakes Drive to Prosperity Farms Road, ped flashers) Pedestrian crosswalk as at Shady Lakes Drive Narrow lanes and provide extra pavement to bike lanes, green markings as necessary Transit Circulator	Palm Beach Gardens	Palm Beach MPO Plan	Palm Beach Gardens	Commissioner District 1	City Of Palm Beach Gardens, Northern Palm Beach County Improvement District

325	PBTPA-481	Vision 2050 LRTP	Northlake Blvd Complete Street from PBG City limits to Congress Ave	Widen sidewalk to 10' paths on north and south side; flashing/enhanced crosswalks	Widen sidewalk to 10' paths on north and south side; flashing/enhanced crosswalks	Palm Beach Gardens	Palm Beach MPO Plan	Palm Beach Gardens	Commissioner District 7, Commissioner District 1	City Of Palm Beach Gardens, City Of West Palm Beach, Northern Palm Beach County Improvement District
326	PBTPA-482	Vision 2050 LRTP	Central Blvd Complete Street from 117th Ct N to Donald Ross Rd	Replace existing sidewalks with 12' trail on east side of road.	Replace existing sidewalks with 12' trail on east side of road.	Palm Beach Gardens	Palm Beach MPO Plan	Palm Beach Gardens	Commissioner District 1	City Of Palm Beach Gardens, Northern Palm Beach County Improvement District
327	PBTPA-483	Vision 2050 LRTP	Military Trl (SR 809) Complete Street from C-17 Canal to Donald Ross Rd	Replace existing sidewalks with 10-12' trails, enhanced crosswalks Provide missing sidewalk connection (Nova to Elm Avenue) Add bike lanes (PGA Blvd to Elm Avenue) Widen paved shoulder to 7' 15 MPH flex lane with pavement markings (Kyoto Gardens Drive to Donald Ross Road) Bicycle Boulevard (Burns Road to PGA Blvd)	Replace existing sidewalks with 10-12' trails, enhanced crosswalks Provide missing sidewalk connection (Nova to Elm Avenue) Add bike lanes (PGA Blvd to Elm Avenue) Widen paved shoulder to 7' 15 MPH flex lane with pavement markings (Kyoto Gardens Drive to Donald Ross Road) Bicycle Boulevard (Burns Road to PGA Blvd)	Palm Beach Gardens	Palm Beach MPO Plan	Palm Beach Gardens	Commissioner District 1	City Of Palm Beach Gardens, Northern Palm Beach County Improvement District
328	PBTPA-490	Vision 2050 LRTP	Village Blvd Complete Street from Palm Beach Lakes Blvd to 45th St	Complete Street project to include improvements to the following infrastructures: roadway, landscaping, sidewalk, bike lanes, improve livability and safety through traffic calming implementation. In addition, this project will look to improve resiliency through stormwater management and various upgrade of existing utilities.	Complete Street project to include improvements to the following infrastructures: roadway, landscaping, sidewalk, bike lanes, improve livability and safety through traffic calming implementation. In addition, this project will look to improve resiliency through stormwater management and various upgrade of existing utilities.	West Palm Beach	Palm Beach MPO Plan	West Palm Beach	Commissioner District 7	City Of West Palm Beach, Northern Palm Beach County Improvement District
329	PBTPA-519	Vision 2050 LRTP	Tri-Rail on CSX/SFRC from Mangonia Park Station (45th St) to VA Hospital (Blue Heron Blvd)	New Commuter Rail passenger service	New Commuter Rail passenger service	Multiple	Palm Beach MPO Plan	SFRTA	Commissioner District 7	City Of Riviera Beach, Town Of Mangonia Park, City Of West Palm Beach, Northern Palm Beach County Improvement District

330	PBTPA-527	Vision 2050 LRTP	Turnpike Lane Addition from Southern Blvd to Okeechobee Blvd	Widen from 4 to 8 Lanes. Includes Interchange Improvements @ Jog Rd and SR 704 (Okeechobee Blvd)	Widen from 4 to 8 Lanes. Includes Interchange Improvements @ Jog Rd and SR 704 (Okeechobee Blvd)		Palm Beach MPO Plan	Florida Turnpike Enterprise	Commissioner District 7, Commissioner District 2	Lake Worth Drainage District, Northern Palm Beach County Improvement District
331	PBTPA-528	Vision 2050 LRTP	Turnpike Lane Addition from North of Okeechobee Blvd to Beeline Hwy	Widen from 4 to 8 Lanes with Managed Lanes	Widen from 4 to 8 Lanes with Managed Lanes	West Palm Beach	Palm Beach MPO Plan	Florida Turnpike Enterprise	Commissioner District 7, Commissioner District 1, Commissioner District 2	City Of Palm Beach Gardens, City Of West Palm Beach, Northern Palm Beach County Improvement District
332	PBTPA-529	Vision 2050 LRTP	Turnpike Lane Addition from Beeline Hwy to PGA Blvd	Widen from 4 to 8 Lanes. Includes Interchange Improvements @ SR 710 (Beeline Hwy) and SR 786 (PGA Blvd)	Widen from 4 to 8 Lanes. Includes Interchange Improvements @ SR 710 (Beeline Hwy) and SR 786 (PGA Blvd)	Palm Beach Gardens	Palm Beach MPO Plan	Florida Turnpike Enterprise	Commissioner District 1	City Of Palm Beach Gardens, Northern Palm Beach County Improvement District
333	PBTPA-530	Vision 2050 LRTP	Turnpike Lane Addition from North of PGA Blvd to North of Indiantown Rd	Widen from 4 to 8 Lanes. Includes Interchange Improvements @ SR 706 (Indiantown Rd)	Widen from 4 to 8 Lanes. Includes Interchange Improvements @ SR 706 (Indiantown Rd)	Multiple	Palm Beach MPO Plan	Florida Turnpike Enterprise	Commissioner District 1	Town Of Jupiter, City Of Palm Beach Gardens, Northern Palm Beach County Improvement District, South Indian River Water Control District
334	PBTPA-531	Vision 2050 LRTP	Turnpike Lane Addition from Indiantown Rd to Martin County Line	Widen from 4 to 8 Lanes	Widen from 4 to 8 Lanes	Jupiter	Palm Beach MPO Plan	Florida Turnpike Enterprise	Commissioner District 1	Town Of Jupiter, Northern Palm Beach County Improvement District
335	PBTPA-547	Vision 2050 LRTP	Shenondoah Rd Complete Street from Military Trl to Village Blvd	Complete Street project to include improvements to the following infrastructures: roadway, landscaping, sidewalk, bike lanes, improve livability and safety through traffic calming implementation. In addition, this project will look to improve resiliency through stormwater management and various upgrade of existing utilities.	Complete Street project to include improvements to the following infrastructures: roadway, landscaping, sidewalk, bike lanes, improve livability and safety through traffic calming implementation. In addition, this project will look to improve resiliency through stormwater management and various upgrade of existing utilities.	West Palm Beach	Palm Beach MPO Plan	West Palm Beach	Commissioner District 7	City Of West Palm Beach, Northern Palm Beach County Improvement District
336	PBTPA-552	Vision 2050 LRTP	Beeline Hwy (SR 710) Transitway from Indiantown to Mangonia Park Tri-Rail Station	New Passenger Service	New Passenger Service	Multiple	Palm Beach MPO Plan	FDOT	Commissioner District 7, Commissioner District 1	City Of Riviera Beach, City Of Palm Beach Gardens, City Of West Palm Beach, Northern

										Palm Beach County Improvement District
337	PBTPA-555	Vision 2050 LRTP	I 95 Managed Lanes from Okeechobee Blvd to South of Indiantown Rd	Managed Lanes	Managed Lanes	Multiple	Palm Beach MPO Plan	FDOT	Commissioner District 7, Commissioner District 1	Town Of Jupiter, City Of Riviera Beach, City Of Palm Beach Gardens, City Of West Palm Beach, Northern Palm Beach County Improvement District, South Indian River Water Control District
338	PBTPA-557	Vision 2050 LRTP	Southern Blvd (SR 80) Highway Capacity from West of Royal Palm Beach Blvd to I 95	Highway Capacity (Multimodal)	Highway Capacity (Multimodal)	Multiple	Palm Beach MPO Plan	FDOT	Commissioner District 6, Commissioner District 2	City Of West Palm Beach, Village Of Royal Palm Beach, Indian Trail Improvement District, Lake Worth Drainage District, Northern Palm Beach County Improvement District
339	PBTPA-615	Vision 2050 LRTP	I 95 Interchange Improvements @ SR 710 (Beeline Hwy)	New Interchange	New Interchange	Riviera Beach	Palm Beach MPO Plan	FDOT	Commissioner District 7, Commissioner District 1	City Of Riviera Beach, Northern Palm Beach County Improvement District
340	PBTPA-620	Vision 2050 LRTP	Government Center Roads from PGA Blvd to Fairchild Avenue road construction	New two lane divided road plus turn lanes at Fairchild Avenue, with sidewalks and bicycle lanes	New two lane divided road plus turn lanes at Fairchild Avenue, with sidewalks and bicycle lanes	Palm Beach Gardens	Palm Beach MPO Plan	Palm Beach Gardens	Commissioner District 1	City Of Palm Beach Gardens, Northern Palm Beach County Improvement District
341	PBTPA-736	Vision 2050 LRTP	Beeline Hwy (SR 710) ITS from Blue Heron Blvd to Congress Ave	Intersection & TSMO Improvements	Intersection & TSMO Improvements	Riviera Beach	Palm Beach MPO Plan	FDOT	Commissioner District 7, Commissioner District 1	City Of Riviera Beach, Northern Palm Beach County Improvement District
342	PBTPA-743	Vision 2050 LRTP	Beeline Hwy (SR 710) Lane Addition from Blue Heron Blvd to Northlake Blvd	Widen 4L to 6L	Widen 4L to 6L	Palm Beach Gardens	Palm Beach MPO Plan	FDOT	Commissioner District 7, Commissioner District 1, Commissioner District 2	City Of Riviera Beach, City Of Palm Beach Gardens, City Of West Palm Beach, Northern Palm Beach County Improvement District
343	PBTPA-752	Vision 2050 LRTP	SR 7 Lane Addition from Okeechobee Blvd to 60th St	Widen 2L to 4L	Widen 2L to 4L	Royal Palm Beach	Palm Beach MPO Plan	Palm Beach MPO	Commissioner District 6, Commissioner District 2	City Of West Palm Beach, Village Of Royal Palm Beach, Indian Trail Improvement District, Northern Palm Beach County Improvement District
344	PBTPA-790	Vision 2050 LRTP	I 95 Interchange Modification @ Northlake Blvd	Add turn lanes, lengthen ramps, access mgmt	Add turn lanes, lengthen ramps, access mgmt	Palm Beach Gardens	Palm Beach MPO Plan	FDOT	Commissioner District 1	City Of Palm Beach Gardens, Northern Palm Beach County Improvement District

345	PBTPA-793	Vision 2050 LRTP	I 95 Interchange Modification @ Central Blvd	Reconstruct into a Tight Diamond interchange.	Reconstruct into a Tight Diamond interchange.	Palm Beach Gardens	Palm Beach MPO Plan	FDOT	Commissioner District 1	City Of Palm Beach Gardens, Northern Palm Beach County Improvement District
346	PBTPA-811	Vision 2050 LRTP	Okeechobee Blvd (SR 704) (PalmTran - Routes 43) Transit Shelters from SR 7 to US-1; SR 7 Transit Shelters from Forest Hill Blvd to Okeechobee Blvd	Construct enhanced transit shelters within existing ROW	Construct enhanced transit shelters within existing ROW		Palm Beach MPO Plan	PalmTran	Commissioner District 7, Commissioner District 6, Commissioner District 2	Village Of Wellington, City Of West Palm Beach, Village Of Royal Palm Beach, West Palm Beach Community Redevelopment Agency, Westgate/Belvedere Community Redevelopment Agency, Lake Worth Drainage District, Northern Palm Beach County Improvement District
347	PBTPA-812	Vision 2050 LRTP	Okeechobee Blvd (SR 704) (PalmTran - Routes 40/43) Enhanced Transit from SR 7 to US 1 and SR 7 from Forest Hill Blvd to Okeechobee Blvd	FDOT feasibility study based on TPA planning study recommendations	FDOT feasibility study based on TPA planning study recommendations		Palm Beach MPO Plan	Palm Beach MPO	Commissioner District 7, Commissioner District 6, Commissioner District 2	Village Of Wellington, City Of West Palm Beach, Village Of Royal Palm Beach, West Palm Beach Community Redevelopment Agency, Westgate/Belvedere Community Redevelopment Agency, Lake Worth Drainage District, Northern Palm Beach County Improvement District
348	PBTPA-817	Vision 2050 LRTP	US 1 at Silver Beach Rd, Military at Investment Ln, Okeechobee at Quadrille Blvd, Lakeview Ave at Quadrille Blvd	Replace span wire traffic signals with mast arms and steel strain pole span wires and upgrade supporting infrastructure. Upgrade to mast arm signals; enhanced pedestrian signals and detection; upgrade ITS elements and roadway lighting; curb ramp and sidewalk upgrades to meet ADA.	Replace span wire traffic signals with mast arms and steel strain pole span wires and upgrade supporting infrastructure. Upgrade to mast arm signals; enhanced pedestrian signals and detection; upgrade ITS elements and roadway lighting; curb ramp and sidewalk upgrades to meet ADA.	Multiple	Palm Beach MPO Plan	Palm Beach County	Commissioner District 7, Commissioner District 1, Commissioner District 2	City Of Riviera Beach, Town Of Lake Park, City Of West Palm Beach, West Palm Beach Community Redevelopment Agency, Riviera Beach Community Redevelopment Agency, Northern Palm Beach County Improvement District
349	PBTPA-828	Vision 2050 LRTP	Indiantown Rd (SR 706) Intersection	Conduct PD&E to evaluate congestion mitigation alternatives	Conduct PD&E to evaluate congestion mitigation alternatives with minimal	Jupiter	Palm Beach	FDOT	Commissioner District 1	Town Of Jupiter, Northern Palm Beach

			Improvements at Central Blvd	with minimal adverse impacts to pedestrians, bicycles, and local businesses	adverse impacts to pedestrians, bicycles, and local businesses		MPO Plan			County Improvement District
350	PBTPA-854	Vision 2050 LRTP	Prosperity Farms from 800' N of Northlake Blvd to Donald Ross Rd	Construct 4' designated bike lanes	Construct 4' designated bike lanes	Multiple	Palm Beach MPO Plan	Palm Beach County	Commissioner District 1	Town Of Lake Park, City Of Palm Beach Gardens, Village Of North Palm Beach, Northern Palm Beach County Improvement District
351	PBTPA-877	Vision 2050 LRTP	Burns Rd from Military Trl to Alt A1A	Construct 9.5' separated two-way bicycle track	Construct 9.5' separated two-way bicycle track	Palm Beach Gardens	Palm Beach MPO Plan	Palm Beach Gardens	Commissioner District 1	City Of Palm Beach Gardens, Northern Palm Beach County Improvement District
352	PBTPA-882	Vision 2050 LRTP	Fairchild Ave from Fairchild Gardens Ave to Campus Dr	Construct buffered bicycle lanes and 8' pathway on south side of roadway	Construct buffered bicycle lanes and 8' pathway on south side of roadway	Palm Beach Gardens	Palm Beach MPO Plan	Palm Beach Gardens	Commissioner District 1	City Of Palm Beach Gardens, Northern Palm Beach County Improvement District
353	PBTPA-945	Vision 2050 LRTP	Toney Penna Dr Complete Street from Military Trl to Central Blvd	Toney Penna Drive (TPD) between Military Trail and Central Boulevard is projected to experience failure by 2035. Due to increasing congestion levels on the parallel Indiantown Road corridor, traffic often diverts to TPD as a relief route to avoid excessive delays during peak hours. Given the projected failing traffic volume, widening TPD to four lanes may not be necessary. Instead, focus is placed on enhancing intersection Capacity and driveway accessibility to alleviate unnecessary delays and improve safety. Additionally, buffered bike lanes and enhanced crosswalks will be proposed to enhance the multimodal level of service.	Toney Penna Drive (TPD) between Military Trail and Central Boulevard is projected to experience failure by 2035. Due to increasing congestion levels on the parallel Indiantown Road corridor, traffic often diverts to TPD as a relief route to avoid excessive delays during peak hours. Given the projected failing traffic volume, widening TPD to four lanes may not be necessary. Instead, focus is placed on enhancing intersection Capacity and driveway accessibility to alleviate unnecessary delays and improve safety. Additionally, buffered bike lanes and enhanced crosswalks will be proposed to enhance the multimodal level of service.	Jupiter	Palm Beach MPO Plan	Jupiter	Commissioner District 1	Town Of Jupiter, Northern Palm Beach County Improvement District

354	PBTPA-946	Vision 2050 LRTP	Indiantown Rd (SR 706) PD&E Study from Central Blvd to Maplewood Dr	The westbound segment of Indiantown Road from Maplewood Drive to Palm Road experiences gridlock almost daily during PM peak hours, partially due to special geometries and short spacing. The secondary queue from side street Maplewood Drive exacerbates the queue saturation, particularly in the short segment between Center Street and Maplewood Drive. This causes queues to spill back onto both Indiantown Road and Maplewood Drive. Queuing delay is a major contributor to long travel time delays for westbound traffic on Indiantown Road during PM rush hours. An urgent PD&E study is needed to explore innovative approaches to resolve this persistent issue.	The westbound segment of Indiantown Road from Maplewood Drive to Palm Road experiences gridlock almost daily during PM peak hours, partially due to special geometries and short spacing. The secondary queue from side street Maplewood Drive exacerbates the queue saturation, particularly in the short segment between Center Street and Maplewood Drive. This causes queues to spill back onto both Indiantown Road and Maplewood Drive. Queuing delay is a major contributor to long travel time delays for westbound traffic on Indiantown Road during PM rush hours. An urgent PD&E study is needed to explore innovative approaches to resolve this persistent issue.	Jupiter	Palm Beach MPO Plan	Jupiter	Commissioner District 1	Town Of Jupiter, Northern Palm Beach County Improvement District
355	PBTPA-974	Vision 2050 LRTP	Blue Heron Blvd (SR 708) Complete Street from I 95 to ICWW	Complete multi-modal transportation feasibility study to determine need for addition of bike lanes, joint-use paths, pedestrian scale lighting to the corridor from I 95 to the ICWW.	Complete multi-modal transportation feasibility study to determine need for addition of bike lanes, joint-use paths, pedestrian scale lighting to the corridor from I 95 to the ICWW.	Riviera Beach	Palm Beach MPO Plan	Riviera Beach	Commissioner District 7	City Of Riviera Beach, Riviera Beach Community Redevelopment Agency, Northern Palm Beach County Improvement District

356	PBTPA-992	Vision 2050 LRTP	FEC Railway Passenger Service from Broward County Line to Jupiter	New Commuter Rail passenger service with stations in Boca Raton, Delray Beach,Boynton Beach, Lake Worth and West Palm Beach	New Commuter Rail passenger service with stations in Boca Raton, Delray Beach,Boynton Beach, Lake Worth and West Palm Beach	Multiple	Palm Beach MPO Plan	Palm Beach MPO	Commissioner District 7, Commissioner District 1, Commissioner District 2, Commissioner District 3, Commissioner District 4	City Of Boynton Beach, Town Of Hypoluxo, Town Of Jupiter, City Of Lake Worth Beach, City Of Boca Raton, City Of Delray Beach, Town Of Lantana, City Of West Palm Beach, West Palm Beach Community Redevelopment Agency, Delray Beach Community Redevelopment Agency, Lake Worth Community Redevelopment Agency, Boca Raton Community Redevelopment Agency, Northwood Community Redevelopment Agency, Boynton Beach Community Redevelopment Agency, Northern Palm Beach County Improvement District
357	PBTPA-997	Vision 2050 LRTP	Okeechobee Blvd (SR 704)(PalmTran - Routes 43) Enhanced Transit from SR 7 to US 1 and SR 7 from Forest Hill Blvd to Okeechobee Blvd	Enhanced transit & associated multimodal improvements Okeechobee Blvd from SR 7 to US 1; and SR 7 from Forest Hill Blvd to Okeechobee Blvd	Enhanced transit & associated multimodal improvements Okeechobee Blvd from SR 7 to US 1; and SR 7 from Forest Hill Blvd to Okeechobee Blvd		Palm Beach MPO Plan	Palm Beach MPO	Commissioner District 7, Commissioner District 6, Commissioner District 2	Village Of Wellington, City Of West Palm Beach, Village Of Royal Palm Beach, West Palm Beach Community Redevelopment Agency, Westgate/Belvedere Community Redevelopment Agency, Lake Worth Drainage District, Northern Palm Beach County Improvement District
358	RB-19	Riviera Beach Parks Master Plan	Canal C-17	Multi-use path	Multi-use path	Riviera Beach	Municipal Plan	Riviera Beach	Commissioner District 7, Commissioner District 1	City Of Riviera Beach, City Of Palm Beach Gardens, City Of West Palm Beach, Northern Palm Beach County Improvement District
359	RB-20	Riviera Beach Parks Master Plan	Watertower Rd/Park Ave	Multi-use path	Multi-use path	Riviera Beach	Municipal Plan	Riviera Beach	Commissioner District 7	Town Of Lake Park, City Of Palm Beach Gardens, Lake Park Community

												Redevelopment Agency, Northern Palm Beach County Improvement District
360	RPB-11	Royal Palm Beach Transportation CIP	SR80 Decorative Light Poles	Replace existing fixtures with LED fixtures on Lamstein Lane. The cost is for material. The installation will be completed using in-house labor. The project is expanded to include the replacement of fixtures in the FOC Parking Lot.	Cape Ivy Point	State Rd. 80	Lighting	Royal Palm Beach	Municipal Plan	Royal Palm Beach	Commissioner District 6	Village Of Royal Palm Beach, Northern Palm Beach County Improvement District
361	RPB-21	Village of Royal Palm Beach Planned Projects	Lamstein Lane	Construct an 8 foot-wide sidewalk along Lamstein Lane to connect Seminole Estates & Townhomes to public sidewalks.	Seminole Lakes Rd	Cape Ivy Point	8 foot sidewalk	Royal Palm Beach	Municipal Plan	Royal Palm Beach	Commissioner District 6	Village Of Royal Palm Beach, Northern Palm Beach County Improvement District
362	T-1	Comprehensive Mobility Plan	Bridge Road/Old Dixie Highway Intersection				Traffic Operations/Calming; Safety	Tequesta	Municipal Plan	Tequesta	Commissioner District 1	Village Of Tequesta, Northern Palm Beach County Improvement District
363	T-5	Comprehensive Mobility Plan	Village Boulevard/Old Dixie Highway Intersection				Traffic Operations/Calming; Access; Safety	Tequesta	Municipal Plan	Tequesta	Commissioner District 1	Village Of Tequesta, Northern Palm Beach County Improvement District
364	T-6	Comprehensive Mobility Plan	River to Ocean Trail - Riverside Drive				Access; Multimodal; Sustainability/Aesthetic Enhancements	Tequesta	Municipal Plan	Tequesta	Commissioner District 1	Village Of Tequesta, Northern Palm Beach County Improvement District
365	W-33	Vision Zero	Big Blue Trace	Install signing and striping improvements along in advance of curves to alert drivers to upcoming curves, advisory speed reductions, and highlight lane positioning on curves	Southern Boulevard	South Shore Boulevard	Enhanced Delineation on Curves	Wellington	Municipal Plan	Wellington	Commissioner District 6	Village Of Royal Palm Beach, Indian Trail Improvement District, Lake Worth Drainage District, Loxahatchee Groves Water Control District, Northern Palm Beach County Improvement District
366	W-55	Vision Zero	Big Blue Trace	Improve intersections along the corridor to improve sight distance, reconfigure left turn lanes, improve signing and striping, and install roundabouts	Southern Boulevard	South Shore Boulevard	Improve Intersection Geometry for Left and Right Turns	Wellington	Municipal Plan	Wellington	Commissioner District 6	Village Of Royal Palm Beach, Indian Trail Improvement District, Lake Worth Drainage District, Loxahatchee Groves Water Control District, Northern Palm

												Beach County Improvement District
367	PBTPA-1797	PBC Passenger Rail Study	FEC Corridor Commuter Rail	Commuter rail transit service along the FEC tracks in Palm Beach County	Palmetto Park Rd	Toney Penna Dr	Commuter Rail	Multiple	Palm Beach MPO Plan	FDOT	Commissioner District 1, Commissioner District 2, Commissioner District 3, Commissioner District 4, Commissioner District 7	Town Of Jupiter, City Of Palm Beach Gardens, Northern Palm Beach County Improvement District, City of Riviera Beach, City Of West Palm Beach, West Palm Beach Community Redevelopment Agency, City Of Lake Worth Beach, Lake Worth Community Redevelopment Agency, City Of Boynton Beach, Boynton Beach Community Redevelopment Agency, City Of Delray Beach, Delray Beach Community Redevelopment Agency, City Of Boca Raton, Boca Raton Community Redevelopment Agency

Water Control, Drainage, and Conservancy Districts

East Beach WCD

Line Number	Project ID	Plan	Name	Project Description	From	To	Type	Municipality	Source	Sponsor	Commissioner District	Governing Body
1	PBC-14	Palm Beach County TIM	DUDA RD	Future Road			Future Road	Palm Beach County	Palm Beach County TIM	Palm Beach County	Commissioner District 6	East Beach Water Control District, Pahokee Drainage District
2	PBC-39	Palm Beach County TIM	W 7TH ST	Future Road			Future Road	Palm Beach County	Palm Beach County TIM	Palm Beach County	Commissioner District 6	City Of Pahokee, East Beach Water Control District
3	PBC-40	Palm Beach County TIM	MORGAN WEST RD	Future Road			Future Road	Palm Beach County	Palm Beach County TIM	Palm Beach County	Commissioner District 6	East Beach Water Control District, Pahokee Drainage District
4	PBC-6	Palm Beach County TIM	DUDA RD	Future Road			Future Road	Palm Beach County	Palm Beach County TIM	Palm Beach County	Commissioner District 6	City Of Pahokee, East Beach Water Control District, Pelican Lake Water Control District
5	PBC-65	Palm Beach County TIM	W 7TH ST	Future Road			Future Road	Palm Beach County	Palm Beach County TIM	Palm Beach County	Commissioner District 6	City Of Pahokee, East Beach Water Control District
6	PBTPA-1059	Vision 2050 LRTP	N State Market Road	Jurisdiction: Pahokee. Project Bounds: Larrimore Road to Belle Glade Road. Description: Complete Streets / FDOT.			Jurisdiction: Pahokee. Project Bounds: Larrimore Road to Belle Glade Road. Description: Complete Streets / FDOT.	Pahokee	Palm Beach MPO Plan	Palm Beach MPO	Commissioner District 6	City Of Pahokee, East Beach Water Control District
7	PBTPA-1077	Vision 2050 LRTP	Barfield Highway	Jurisdiction: Pahokee. Project Bounds: E 7th Street to Main Street. Description: Complete Streets / Local.			Jurisdiction: Pahokee. Project Bounds: E 7th Street to Main Street. Description: Complete Streets / Local.		Palm Beach MPO Plan	Palm Beach MPO	Commissioner District 6	City Of Pahokee, East Beach Water Control District
8	PBTPA-1769	Vision 2050 LRTP	PalmTran Route 47 Improvements	Sat: 60→30min; Sun: 60→30min. 163 bus stop improvements. ITS/TSMO: 22 signals			Frequency improvements, Stop improvements		Palm Beach MPO Plan	PalmTran, Palm Beach County	Commissioner District 6	City Of Pahokee, City Of South Bay, City Of Belle Glade, Belle Glade Community Redevelopment Agency, East Beach Water Control District, East Shore Water Control District, Pelican Lake Water Control District, South Florida Conservancy District, South Shor
9	PBTPA-821	Vision 2050 LRTP	SR 715 from Hatcher Rd to Paul Rardin Park, SR 715 from Airport Rd to SW 14th St	Construct 6' sidewalk on W side of roadway.			Construct 6' sidewalk on W side of roadway.	Pahokee	Palm Beach MPO Plan	Palm Beach MPO	Commissioner District 6	City Of Pahokee, East Beach Water Control District, South Florida Conservancy District

East Shore WCD

Line Number	Project ID	Plan	Name	Project Description	From	To	Type	Municipality	Source	Sponsor	Commissioner District	Governing Body
1	PBC-19	Palm Beach County TIM	DUDA RD	Future Road			Future Road	Palm Beach County	Palm Beach County TIM	Palm Beach County	Commissioner District 6	East Shore Water Control District, Pahokee Drainage District
2	PBC-38	Palm Beach County TIM	DUDA RD	Future Road			Future Road	Palm Beach County	Palm Beach County TIM	Palm Beach County	Commissioner District 6	East Shore Water Control District, South Florida Conservancy District
3	PBTPA-1004	Vision 2050 LRTP	SUN Trail along SR 80	Completion of the SUN Trail from the Atlantic Coast to the Lake Okeechobee Scenic Trail.			Completion of the SUN Trail from the Atlantic Coast to the Lake Okeechobee Scenic Trail.	Multiple	Palm Beach MPO Plan	Palm Beach MPO	Commissioner District 6, Commissioner District 2, Commissioner District 3	City Of South Bay, City Of Belle Glade, Village Of Wellington, City Of West Palm Beach, Village Of Royal Palm Beach, Belle Glade Community Redevelopment Agency, Acme Improvement District, East Shore Water Control District, Highland Glades Drainage District, Indian Trail Improvement District, Lake Worth Drainage District, Loxahatchee Groves Water Control District, Northern Palm Beach County Improvement District, South Florida Conservancy District, South Shore Drainage District
4	PBTPA-1769	Vision 2050 LRTP	PalmTran Route 47 Improvements	Sat: 60→30min; Sun: 60→30min. 163 bus stop improvements. ITS/TSMO: 22 signals			Frequency improvements, Stop improvements		Palm Beach MPO Plan	PalmTran, Palm Beach County	Commissioner District 6	City Of Pahokee, City Of South Bay, City Of Belle Glade, Belle Glade Community Redevelopment Agency, East Beach Water Control District, East Shore Water Control District, Pelican Lake Water Control District, South Florida Conservancy District, South Shor

Highland Glades DD

Line Number	Project ID	Plan	Name	Project Description	From	To	Type	Municipality	Source	Sponsor	Commissioner District	Governing Body
1	PBC-48	Palm Beach County TIM	HATTON HWY	Future Road			Future Road	Palm Beach County	Palm Beach County TIM	Palm Beach County	Commissioner District 6	Highland Glades Drainage District
2	PBTPA-1004	Vision 2050 LRTP	SUN Trail along SR 80	Completion of the SUN Trail from the Atlantic Coast to the Lake Okeechobee Scenic Trail.			Completion of the SUN Trail from the Atlantic Coast to the Lake Okeechobee Scenic Trail.	Multiple	Palm Beach MPO Plan	Palm Beach MPO	Commissioner District 6, Commissioner District 2, Commissioner District 3	City Of South Bay, City Of Belle Glade, Village Of Wellington, City Of West Palm Beach, Village Of Royal Palm Beach, Belle Glade Community Redevelopment Agency, Acme Improvement District, East Shore Water Control District, Highland Glades Drainage District, Indian Trail Improvement District, Lake Worth Drainage District, Loxahatchee Groves Water Control District, Northern Palm Beach County Improvement District, South Florida Conservancy District, South Shore Drainage District
3	PBTPA-1233	Vision 2050 LRTP	PalmTran - Route x999x - Express Bus from Belle Glade to WPB via SR 80						Palm Beach MPO Plan	PalmTran	Commissioner District 7, Commissioner District 6, Commissioner District 2	City Of Belle Glade, Village Of Wellington, City Of West Palm Beach, Village Of Royal Palm Beach, Belle Glade Community Redevelopment Agency, West Palm Beach Community Redevelopment Agency, Highland Glades Drainage District, Indian Trail Improvement District, Lake Worth Drainage District, Loxahatchee Groves Water Control District, Northern Palm Beach County Improvement District, South Florida Conservancy District
4	PBTPA-387	Vision 2050 LRTP	SR 80 (Southern Blvd) Urban Fixed Guideway from US 27 to US 1	New Passenger Service			New Passenger Service	Multiple	Palm Beach MPO Plan	FDOT	Commissioner District 6, Commissioner District 2, Commissioner District 3	City Of South Bay, City Of Belle Glade, Village Of Wellington, City Of West Palm Beach, Village Of Royal Palm Beach, Belle Glade Community Redevelopment Agency, Highland Glades Drainage District, Indian Trail Improvement District, Lake Worth Drainage District, Loxahatchee Groves Water Control District, Northern Palm Beach County Improvement District, South Florida Conservancy District, South Shore Drainage District

Line Number	Project ID	Plan	Name	Project Description	From	To	Type	Municipality	Source	Sponsor	Commissioner District	Governing Body
5	PBTPA-404	Vision 2050 LRTP	Southern Blvd (SR 80) ITS from US 27 to I 95	Corridor Management, ITS for TSM&O Network			Corridor Management, ITS for TSM&O Network	Multiple	Palm Beach MPO Plan	FDOT	Commissioner District 6, Commissioner District 2	City Of South Bay, City Of Belle Glade, Village Of Wellington, City Of West Palm Beach, Village Of Royal Palm Beach, Belle Glade Community Redevelopment Agency, Highland Glades Drainage District, Indian Trail Improvement District, Lake Worth Drainage District, Loxahatchee Groves Water Control District, Northern Palm Beach County Improvement District, South Florida Conservancy District, South Shore Drainage District
6	PBTPA-445	Vision 2050 LRTP	CR 880 (Sam Senter Rd) over SFWMD Ocean Canal bridge repairs	Replacing the existing Sam Sinter Rd Bridge over Ocean Canal (L-13) with a new three-span, CIP flat slab Bridge; Additionally, improving the existing CR 880/Sam Sinter Road T-intersection geometry and realigning CR 880 to the south to place 10 ft paved shoulders on both sides of CR 880.			Replacing the existing Sam Sinter Rd Bridge over Ocean Canal (L-13) with a new three-span, CIP flat slab Bridge; Additionally, improving the existing CR 880/Sam Sinter Road T-intersection geometry and realigning CR 880 to the south to place 10 ft paved shoulders on both sides of CR 880.		Palm Beach MPO Plan	Palm Beach County	Commissioner District 6	Highland Glades Drainage District
7	PBTPA-813	Vision 2050 LRTP	Southern Blvd (SR 80) from SR 15 to CR 880	Add street lighting			Add street lighting		Palm Beach MPO Plan	Palm Beach MPO	Commissioner District 6	Highland Glades Drainage District, Indian Trail Improvement District, South Florida Conservancy District

Lake Worth DD

Line Number	Project ID	Plan	Name	Project Description	From	To	Type	Municipality	Source	Sponsor	Commissioner District	Governing Body
1	BB-1	City of Boynton Beach Mobility Fee Technical Report	Miner Road	Widen from 2 lanes to 2 lane divided with an 8' to 10' wide protected bike lane on one side of the ROW, or 5' to 6' wide protected bike lanes on both sides of the ROW. Construct an 8' to 10' wide shared-use path on the south side of the ROW. Project is in the 2045 LRTP.	High Ridge Road	Congress Avenue	Complete Street Road Widening (2 Lane Divided)	Boynton Beach	Municipal Plan	Boynton Beach	Commissioner District 2	City Of Boynton Beach, Lake Worth Drainage District
2	BB-12	City of Boynton Beach Mobility Fee Technical Report	High Ridge Road	FDOT has commenced construction (2024) on a 15' wide sidewalk on the south side of the ROW and a 8' wide shared-use path on the north side of the ROW.	Miner Road	NW 25th Avenue	Complete Street Road Widening (4 Lanes)	Boynton Beach	Municipal Plan	Boynton Beach	Commissioner District 2	City Of Boynton Beach, Lake Worth Drainage District
3	BB-14	City of Boynton Beach Mobility Fee Technical Report	SW 8th Street	Widen from 2 lanes to 4 lane divided with 10' shared-use paths on both sides of the ROW. Project is in the 2045 LRTP.	Boynton Beach Blvd (SR 804)	New Lake Drive	Complete Street Road Widening (2 Lane Divided)	Boynton Beach	Municipal Plan	Boynton Beach	Commissioner District 7, Commissioner District 4	City Of Boynton Beach, Lake Worth Drainage District
4	BB-19	City of Boynton Beach Mobility Fee Technical Report	Principal Multimodal Corridor (West)	Coordinate with County to widen existing sidewalks (8' to 15' wide), add streetscape enhancements and decorative marked crosswalks at intersections along both sides of the ROW.	High Ridge Road @ Newport Place (Discovery Village)	NA	Multimodal Corridor	Boynton Beach	Municipal Plan	Boynton Beach	Commissioner District 7, Commissioner District 2, Commissioner District 4	City Of Boynton Beach, Boynton Beach Community Redevelopment Agency, Lake Worth Drainage District
5	BB-21	City of Boynton Beach Mobility Fee Technical Report	Major Multimodal Corridor (West)	Construct an interconnected multimodal corridor for people walking and bicycling from the northern to the southern limits of the City west of Interstate 95. Multimodal improvements may include bicycle lanes, buffered bicycle lanes, curbless shared streets, sharrows, sidewalks, shared-use paths, traffic calming, and upgraded trails. Construct enhanced street lights, landscape, and hardscape for people walking and	Park Ridge Blvd @ High Ridge Blvd	Ocean Drive @ SW 18th Street	Multimodal Corridor	Boynton Beach	Municipal Plan	Boynton Beach	Commissioner District 2, Commissioner District 4	City Of Boynton Beach, Lake Worth Drainage District

Line Number	Project ID	Plan	Name	Project Description	From	To	Type	Municipality	Source	Sponsor	Commissioner District	Governing Body
				bicycling as appropriate. Construct high visibility crosswalks, raised intersections, rectangular rapid flashing beacons (RRFBs) and Pedestrian Hybrid Beacons (PHB). The multimodal improvements are to be designed in a context sensitive manner appropriate for adjacent land uses. The design of multimodal improvements will be based on available right-of-way (ROW), driveway and utility locations, and other natural and manmade features within the ROW.								
6	BB-24	City of Boynton Beach Mobility Fee Technical Report	Major Multimodal Corridor (Gateway Blvd)	Gateway Blvd is a major east-west vehicular corridor. The available ROW along the corridor varies greatly. Between US 1 and 1st Street NE, the corridor consist of enhancements to the existing bicycle lanes. Between 1st Street NE and Seacrest Blvd, there is a proposal for shared-use paths as part of the Principal Multimodal Corridor (East). Between Seacrest Blvd and Congress Avenue, the proposal is for wider sidewalks and buffered bicycle lanes.	US 1 @ Gateway Blvd	US 1 @ Congress Ave	Multimodal Corridor	Boynton Beach	Municipal Plan	Boynton Beach	Commissioner District 7, Commissioner District 2	City Of Boynton Beach, Boynton Beach Community Redevelopment Agency, Lake Worth Drainage District

Line Number	Project ID	Plan	Name	Project Description	From	To	Type	Municipality	Source	Sponsor	Commissioner District	Governing Body
7	BB-25	City of Boynton Beach Mobility Fee Technical Report	Major Multimodal Corridor (Boynton Beach Blvd)	Construct an interconnected multimodal corridor for people walking and bicycling. Multimodal improvements may include bicycle lanes, buffered bicycle lanes, curbless shared streets, sharrows, sidewalks, shared-use paths, traffic calming, and upgraded trails. Construct enhanced street lights, landscape, and hardscape for people walking and bicycling as appropriate. Construct high visibility crosswalks, raised intersections, rectangular rapid flashing beacons (RRFBs) and Pedestrian Hybrid Beacons (PHB). The multimodal improvements are to be designed in a context sensitive manner appropriate for adjacent land uses. The design of multimodal improvements will be based on available right-of-way (ROW), driveway and utility locations, and other natural and manmade features within the ROW. Coordination will be required with the Palm Beach County School Board, FDOT, and the Florida East Coast Railway (FEC).	E. Boynton Beach Blvd @ E. Marina Way	W. Boynton Beach Blvd @ Winchester Park Blvd	Multimodal Corridor	Boynton Beach	Municipal Plan	Boynton Beach	Commissioner District 7, Commissioner District 2, Commissioner District 4	City Of Boynton Beach, Boynton Beach Community Redevelopment Agency, Lake Worth Drainage District
8	BB-27	City of Boynton Beach Mobility Fee Technical Report	Minor Multimodal Corridor (West)	Multimodal improvements include either on-street bicycle lanes and filling in sidewalk gaps, or the construct of a shared-use path. The corridos provide connectivity between Principal and Major Multimodal Corridors and also connections to schools and parks. Due to	Multiple Locations west of Interstate 95	Multiple Locations west of Interstate 95	Multimodal Corridor	Boynton Beach	Municipal Plan	Boynton Beach	Commissioner District 7, Commissioner District 2, Commissioner District 4	City Of Boynton Beach, Lake Worth Drainage District

Line Number	Project ID	Plan	Name	Project Description	From	To	Type	Municipality	Source	Sponsor	Commissioner District	Governing Body
				ROW and differences is existing sidewalks, the needed improvements vary along Corridors.								
9	BB-28	City of Boynton Beach Mobility Fee Technical Report	Multimodal Corridor Evaluation	Multimodal improvements include either on-street bicycle lanes and filling in sidewalk gaps, or the construct of a shared-use path. The corridos provide connectivity between Principal and Major Multimodal Corridors and also connections to schools and parks. Due to ROW and differences is existing sidewalks, the needed improvements vary along Corridors.	Multiple Locations east of Interstate 95	Multiple Locations east of Interstate 95	Multimodal Corridor	Boynton Beach	Municipal Plan	Boynton Beach	Commissioner District 7, Commissioner District 2	City Of Boynton Beach, Boynton Beach Community Redevelopment Agency, Lake Worth Drainage District
10	BR-10	Boca Raton Planned Mobility Projects	Patch Reef Ext & Spur	Run N/S along E-3 canal conecting Patch Reef Park, Lynn Uni, Boca Mall, Palmetto Park SUP, and SW corner of city at Military Trl	Yamato Rd	Hillsboro Canal	Multiuse Path	Boca Raton	Municipal Plan	Boca Raton	Commissioner District 4	City Of Boca Raton, Lake Worth Drainage District
11	BR-11	Boca Raton Planned Mobility Projects	Blazing Star Trail	Blazing Star Trail - multiuse path connecting Spanish River Athletic Park to Blazing Star preserve past Palmetto Park Rd	Spanish River Athletic Park	Blazing Star Preserve	Multiuse Path	Boca Raton	Municipal Plan	Boca Raton	Commissioner District 4	City Of Boca Raton, Lake Worth Drainage District
12	BR-14	Boca Raton Planned Mobility Projects	SW 13th Multiuse Path		Military Trl	I95	Multiuse Path	Boca Raton	Municipal Plan	Boca Raton	Commissioner District 4	City Of Boca Raton, Lake Worth Drainage District
13	BR-15	Boca Raton Planned Mobility Projects	El Rio Trail Lighting	Lighting project for El Rio Trail	Yamato Rd	Glades Rd	Separated Bike Lane; Lighting	Boca Raton	Municipal Plan	Boca Raton	Commissioner District 4	City Of Boca Raton, Lake Worth Drainage District
14	BR-16	Boca Raton Planned Mobility Projects	NW 40th Ave/Spanish River Blvd	Bikeway connecting FAU bike loop past I95 to Military Trl	Military Trl	Airport Rd	Separated Bike Lane	Boca Raton	Municipal Plan	Boca Raton	Commissioner District 4	City Of Boca Raton, Lake Worth Drainage District
15	BR-17	Boca Raton Planned Mobility Projects	NW 40th Ave/Spanish River Blvd	FAU Bike Loop and extension of bikeway to Dixie Hwy	Airport Rd	Dixie Hwy	Separated Bike Lane	Boca Raton	Municipal Plan	Boca Raton	Commissioner District 4	City Of Boca Raton, Lake Worth Drainage District
16	BR-19	Boca Raton Planned	FAU Bike Lane Loop	FAU Bike lane loop and bike infrastructure extending to US 1	US 1	Airport Rd	Separated Bike Lane	Boca Raton	Municipal Plan	Boca Raton	Commissioner District 4	City Of Boca Raton, Lake Worth Drainage District

Line Number	Project ID	Plan	Name	Project Description	From	To	Type	Municipality	Source	Sponsor	Commissioner District	Governing Body
		Mobility Projects										
17	BR-2	Boca Raton Planned Mobility Projects	NW/SW 12th Ave	Buffered bikelane (2' buffer) along NW/SW 12th Ave	Glades Rd	Palmetto Park Rd	Separated Bike Lane	Boca Raton	Municipal Plan	Boca Raton	Commissioner District 4	City Of Boca Raton, Lake Worth Drainage District
18	BR-20	Boca Raton Planned Mobility Projects	Yamato Bikeway	Bikeway loop connecting Dixie bikeway to Military Trl, roadway resurfacing from NW 4th Ave to US 1	Military Trl	Dixie Hwy	Separated Bike Lane; Resurfacing	Boca Raton	Municipal Plan	Boca Raton	Commissioner District 4	City Of Boca Raton, Lake Worth Drainage District
19	BR-21	Boca Raton Planned Mobility Projects	Military Trail Bikeway		Yamato Rd	Spanish River Blvd	Separated Bike Lane	Boca Raton	Municipal Plan	Boca Raton	Commissioner District 4	City Of Boca Raton, Lake Worth Drainage District
20	BR-23	Boca Raton Planned Mobility Projects	Boca Middle to Library		NW 8th St	NE 5th Ave	Sidewalk; Bike Boulevard	Boca Raton	Municipal Plan	Boca Raton	Commissioner District 4	City Of Boca Raton, Lake Worth Drainage District
21	BR-25	Boca Raton Planned Mobility Projects	FAU Bike Lane Loop	FAU Bike lane loop and sidewalk gap coverage	Spanish River Blvd	Glades Rd	Streetscape; Separated Bike Lane; Reconfiguration	Boca Raton	Municipal Plan	Boca Raton	Commissioner District 4	City Of Boca Raton, Lake Worth Drainage District
22	BR-27	Boca Raton Planned Mobility Projects	FAU Bike Lane Loop	FAU campus bike loop from Glades Rd to Spanish River Blvd, protected bike lane on each side of roadway	Spanish River Blvd	Glades Rd	Bike Lane	Boca Raton	Municipal Plan	Boca Raton	Commissioner District 4	City Of Boca Raton, Lake Worth Drainage District
23	BR-29	Boca Raton Planned Mobility Projects	Palmetto Park to El Rio Trail		Glades Rd	Palmetto Park Rd	Multiuse Path	Boca Raton	Municipal Plan	Boca Raton	Commissioner District 4	City Of Boca Raton, Lake Worth Drainage District
24	BR-3	Boca Raton Planned Mobility Projects	NW 13th St		NW 15th Ave	Glades Rd	Separated Bike Lane	Boca Raton	Municipal Plan	Boca Raton	Commissioner District 4	City Of Boca Raton, Lake Worth Drainage District
25	BR-30	Boca Raton Planned Mobility Projects	Palmetto Park to El Rio Trail Underpass	El Rio Trail Tunnel under Glades Rd for extension to Palmetto Park Rd	North Side of Glades Rd	South Side of Glades Rd	Multiuse Path Underpass	Boca Raton	Municipal Plan	Boca Raton	Commissioner District 4	City Of Boca Raton, Lake Worth Drainage District
26	BR-36	Boca Raton Planned Mobility Projects	Glades @ Boca Town Center Signal	Replace traffic light and intersection improvement	N/A	N/A	Sidewalk; Traffic Signal	Boca Raton	Municipal Plan	Boca Raton	Commissioner District 4	City Of Boca Raton, Lake Worth Drainage District
27	BR-39	Boca Raton Planned Mobility Projects	Rogers Circle Sidwalk	Sidewalk loop connecting through Rogers Circle to the east and west intersection of Clint Moore Rd	Clint Moore Rd	Clint Moore Rd	Sidewalk	Boca Raton	Municipal Plan	Boca Raton	Commissioner District 4	City Of Boca Raton, Lake Worth Drainage District

Line Number	Project ID	Plan	Name	Project Description	From	To	Type	Municipality	Source	Sponsor	Commissioner District	Governing Body
28	BR-4	Boca Raton Planned Mobility Projects	SW 4th Ave/SW 2nd Ave		Camino Gardens Blvd	SW 18th St	Bike Boulevard	Boca Raton	Municipal Plan	Boca Raton	Commissioner District 4	City Of Boca Raton, Lake Worth Drainage District
29	BR-43	Boca Raton Planned Mobility Projects	Clintmore Rd	Bridge rehabilitation	N/A	N/A	Bridge	Boca Raton	Municipal Plan	Boca Raton	Commissioner District 4	City Of Boca Raton, Lake Worth Drainage District
30	BR-44	Boca Raton Planned Mobility Projects	Military Trail Resurfacing	Resurfacing of roadway	Clint Moore Rd	Palmetto Park Rd	Resurfacing	Boca Raton	Municipal Plan	Boca Raton	Commissioner District 4	City Of Boca Raton, Lake Worth Drainage District
31	BR-46	Boca Raton Planned Mobility Projects	Congress Avenue Resurfacing	Roadway resurfacing	Clint Moore Rd	Lake Ida Rd	Resurfacing	Boca Raton	Municipal Plan	Boca Raton	Commissioner District 7, Commissioner District 4	City Of Boca Raton, City Of Delray Beach, Lake Worth Drainage District
32	BR-5	Boca Raton Planned Mobility Projects	Palmetto Park North Side		SW 2nd Ave	SW 12th Ave	Multiuse Path	Boca Raton	Municipal Plan	Boca Raton	Commissioner District 4	City Of Boca Raton, Boca Raton Community Redevelopment Agency, Lake Worth Drainage District
33	BR-53	Boca Raton Planned Mobility Projects	Royal Oak Barrier		SW 8th Ter	SW 9th Ave	Multiuse Path	Boca Raton	Municipal Plan	Boca Raton	Commissioner District 4	City Of Boca Raton, Lake Worth Drainage District
34	BR-55	Boca Raton Planned Mobility Projects	W 8th St Drainage Path		I95	El Rio Canal	Multiuse Path	Boca Raton	Municipal Plan	Boca Raton	Commissioner District 4	City Of Boca Raton, Lake Worth Drainage District
35	BR-56	Boca Raton Planned Mobility Projects	NW 15th Ave/NW 8th St		NW 13th St	NW 12th Ave	Bike Boulevard	Boca Raton	Municipal Plan	Boca Raton	Commissioner District 4	City Of Boca Raton, Lake Worth Drainage District
36	BR-57	Boca Raton Planned Mobility Projects	W Camino Real Bikepath		Military Trl	Camino Gardens Blvd	Separated Bike Lane	Boca Raton	Municipal Plan	Boca Raton	Commissioner District 4	City Of Boca Raton, Boca Raton Community Redevelopment Agency, Lake Worth Drainage District
37	BR-6	Boca Raton Planned Mobility Projects	West Palmetto/St Andrews		St Andrews Blvd	Palmetto Park Rd	Multiuse Path	Boca Raton	Municipal Plan	Boca Raton	Commissioner District 4	City Of Boca Raton, Lake Worth Drainage District
38	BR-60	Boca Raton Planned Mobility Projects	W Palmetto Park Bikeway		St Andrews Blvd	SW 12th Ave	Sidewalk; Separated Bike Lane	Boca Raton	Municipal Plan	Boca Raton	Commissioner District 4	City Of Boca Raton, Lake Worth Drainage District
39	BR-61	Boca Raton Planned	St Andrews Blvd		Palmetto Park Rd	Yamato Rd	Separated Bike Lane	Boca Raton	Municipal Plan	Boca Raton	Commissioner District 4	City Of Boca Raton, Lake Worth Drainage District

Line Number	Project ID	Plan	Name	Project Description	From	To	Type	Municipality	Source	Sponsor	Commissioner District	Governing Body
		Mobility Projects										
40	BR-62	Boca Raton Planned Mobility Projects	Potomac Rd		Powerline Rd	Military Trl	Separated Bike Lane	Boca Raton	Municipal Plan	Boca Raton	Commissioner District 4	City Of Boca Raton, Lake Worth Drainage District
41	BR-63	Boca Raton Planned Mobility Projects	Broken Sound Blvd		Yamato Rd	Broken Sound Pkwy	Separated Bike Lane	Boca Raton	Municipal Plan	Boca Raton	Commissioner District 4	City Of Boca Raton, Lake Worth Drainage District
42	BR-64	Boca Raton Planned Mobility Projects	Broken Sound Pkwy/Park of Commerce Blvd		Clint Moore Rd	Clinto Morre Rd	Separated Bike Lane	Boca Raton	Municipal Plan	Boca Raton	Commissioner District 4	City Of Boca Raton, Lake Worth Drainage District
43	BR-65	Boca Raton Planned Mobility Projects	Clint Moore Rd Bikeway		NW 23rd Way	Military Trl	Bike Lane	Boca Raton	Municipal Plan	Boca Raton	Commissioner District 4	City Of Boca Raton, Lake Worth Drainage District
44	BR-66	Boca Raton Planned Mobility Projects	Clint Moore Rd Bikeway		Congress Ave	NW 2nd Ave	Sidewalk; Bike Lane	Boca Raton	Municipal Plan	Boca Raton	Commissioner District 4	City Of Boca Raton, Lake Worth Drainage District
45	BR-67	Boca Raton Planned Mobility Projects	NW 2nd St/E Country Club Blvd		Yamato Rd	Brant Dr Bridge	Bike Lane	Boca Raton	Municipal Plan	Boca Raton	Commissioner District 4	City Of Boca Raton, Lake Worth Drainage District
46	BR-69	Boca Raton Planned Mobility Projects	Holland Dr Sidewalk		W Rogers Cir	E Rogers Cir	Sidewalk	Boca Raton	Municipal Plan	Boca Raton	Commissioner District 4	City Of Boca Raton, Lake Worth Drainage District
47	BR-92	Boca Raton Planned Mobility Projects	SW 11th Pl Sidewalk		SW 5th Ct	SW 4th Ct	Sidewalk	Boca Raton	Municipal Plan	Boca Raton	Commissioner District 4	City Of Boca Raton, Lake Worth Drainage District
48	BR-93	Boca Raton Planned Mobility Projects	SW 2nd Ave Sidewalk		SW 13th Pl	SW 11th Pl	Sidewalk	Boca Raton	Municipal Plan	Boca Raton	Commissioner District 4	City Of Boca Raton, Boca Raton Community Redevelopment Agency, Lake Worth Drainage District
49	BR-97	Boca Raton Planned Mobility Projects	Verde Trail Sidewalk		St Andrews Blvd	Town Center Rd	Sidewalk	Boca Raton	Municipal Plan	Boca Raton	Commissioner District 4	City Of Boca Raton, Lake Worth Drainage District
50	DB-10	Bicycle Pedestrian Master Plan, City of Delray Beach	Lowson Boulevard	NA	Dover Road	Congress Avenue	Shared Use Path	Delray Beach	Municipal Plan	Delray Beach	Commissioner District 7, Commissioner District 4	City Of Delray Beach, Lake Worth Drainage District

Line Number	Project ID	Plan	Name	Project Description	From	To	Type	Municipality	Source	Sponsor	Commissioner District	Governing Body
51	DB-13	Bicycle Pedestrian Master Plan, City of Delray Beach	Military Trail	NA	South City Limit	Lake Ida Road	Buffered Bike Lane	Delray Beach	Municipal Plan	Delray Beach	Commissioner District 4	City Of Delray Beach, Lake Worth Drainage District
52	DB-14	Bicycle Pedestrian Master Plan, City of Delray Beach	Barkwick Road	NA	Lake Ida Road	North City Limit	Shared Use Path	Delray Beach	Municipal Plan	Delray Beach	Commissioner District 7, Commissioner District 4	City Of Delray Beach, Lake Worth Drainage District
53	DB-15	Bicycle Pedestrian Master Plan, City of Delray Beach	Congress Avenue	NA	Linton Boulevard	Lake Ida Road	Shared Use Path	Delray Beach	Municipal Plan	Delray Beach	Commissioner District 7, Commissioner District 4	City Of Delray Beach, Lake Worth Drainage District
54	DB-19	Bicycle Pedestrian Master Plan, City of Delray Beach	Linton Boulevard	NA	West City Limit	Federal Highway/US-1	Separated Bicycle Lane	Delray Beach	Municipal Plan	Delray Beach	Commissioner District 4, Commissioner District 5	City Of Delray Beach, Lake Worth Drainage District
55	DB-20	Bicycle Pedestrian Master Plan, City of Delray Beach	Atlantic Avenue, West	NA	Military Trail	E-4 Canal	Bike Lane	Delray Beach	Municipal Plan	Delray Beach	Commissioner District 4	City Of Delray Beach, Lake Worth Drainage District
56	DB-23	Bicycle Pedestrian Master Plan, City of Delray Beach	NE/NW 2nd Street	NA	SW 12th Avenue	Federal Highway (NE 6th Avenue)	Bike Lane	Delray Beach	Municipal Plan	Delray Beach	Commissioner District 7	City Of Delray Beach, Delray Beach Community Redevelopment Agency, Lake Worth Drainage District
57	DB-24	Bicycle Pedestrian Master Plan, City of Delray Beach	Lake Ida Road	NA	Barkwick Road	Swinton Avenue	Buffered Bike Lane	Delray Beach	Municipal Plan	Delray Beach	Commissioner District 7, Commissioner District 4	City Of Delray Beach, Lake Worth Drainage District
58	DB-25	Bicycle Pedestrian Master Plan, City of Delray Beach	Military Trail	NA	Lake Ida Road	North City Limit	Buffered Bike Lane	Delray Beach	Municipal Plan	Delray Beach	Commissioner District 4	City Of Delray Beach, Lake Worth Drainage District
59	DB-26	Bicycle Pedestrian Master Plan, City of Delray Beach	SW 22nd Avenue	NA	Congress Avenue	Old Germantown Road	Shared Use Path	Delray Beach	Municipal Plan	Delray Beach	Commissioner District 4	City Of Delray Beach, Lake Worth Drainage District
60	DB-27	Bicycle Pedestrian Master Plan, City of Delray Beach	Congress Avenue	NA	South City Limit	Linton Boulevard	Shared Use Path	Delray Beach	Municipal Plan	Delray Beach	Commissioner District 4	City Of Delray Beach, Lake Worth Drainage District

Line Number	Project ID	Plan	Name	Project Description	From	To	Type	Municipality	Source	Sponsor	Commissioner District	Governing Body
61	DB-29	Bicycle Pedestrian Master Plan, City of Delray Beach	NW/SW 10th Avenue	NA	SW 4th Street	Lake Ida Road	Sharrows	Delray Beach	Municipal Plan	Delray Beach	Commissioner District 7	City Of Delray Beach, Delray Beach Community Redevelopment Agency, Lake Worth Drainage District
62	DB-30	Bicycle Pedestrian Master Plan, City of Delray Beach	NW/SW 8th Avenue	NA	SW 10th Street	Lake Ida Road	Sharrows	Delray Beach	Municipal Plan	Delray Beach	Commissioner District 7	City Of Delray Beach, Delray Beach Community Redevelopment Agency, Lake Worth Drainage District
63	DB-4	Bicycle Pedestrian Master Plan, City of Delray Beach	Barkwick Road	NA	Atlantic Avenue	Lake Ida Road	Shared Use Path	Delray Beach	Municipal Plan	Delray Beach	Commissioner District 7, Commissioner District 4	City Of Delray Beach, Lake Worth Drainage District
64	DB-41	Bicycle Pedestrian Master Plan, City of Delray Beach	Lake Ida Road	NA	Military Trail	Barkwick Road	Buffered Bike Lane	Delray Beach	Municipal Plan	Delray Beach	Commissioner District 7, Commissioner District 4	City Of Delray Beach, Lake Worth Drainage District
65	DB-43	Bicycle Pedestrian Master Plan, City of Delray Beach	Homewood Boulevard	NA	Lowson Boulevard	Atlantic Avenue	Buffered Bike Lane	Delray Beach	Municipal Plan	Delray Beach	Commissioner District 4	City Of Delray Beach, Lake Worth Drainage District
66	DB-44	Bicycle Pedestrian Master Plan, City of Delray Beach	Congress Avenue	NA	Lake Ida Road	North City Limit	Shared Use Path	Delray Beach	Municipal Plan	Delray Beach	Commissioner District 4	City Of Delray Beach, Lake Worth Drainage District
67	DB-45	Bicycle Pedestrian Master Plan, City of Delray Beach	NW/SW 12th Avenue / SW 14th Avenue / Auburn Avenue	NA	Atlantic Avenue	Lake Ida Road	Sharrows	Delray Beach	Municipal Plan	Delray Beach	Commissioner District 7	City Of Delray Beach, Delray Beach Community Redevelopment Agency, Lake Worth Drainage District
68	DB-46	Bicycle Pedestrian Master Plan, City of Delray Beach	NW/SW 4th Avenue	NA	Linton Boulevard	Lake Ida Road	Bike Lane	Delray Beach	Municipal Plan	Delray Beach	Commissioner District 7, Commissioner District 4	City Of Delray Beach, Delray Beach Community Redevelopment Agency, Lake Worth Drainage District
69	DB-53	Bicycle Pedestrian Master Plan, City of Delray Beach	Dover Road	NA	Linton Boulevard	Lowson Boulevard	Separated Bicycle Lane	Delray Beach	Municipal Plan	Delray Beach	Commissioner District 4	City Of Delray Beach, Lake Worth Drainage District

Line Number	Project ID	Plan	Name	Project Description	From	To	Type	Municipality	Source	Sponsor	Commissioner District	Governing Body
70	DB-60	Bicycle Pedestrian Master Plan, City of Delray Beach	Lowson Boulevard	NA	Military Trail	Dover Rd	Bike Lane	Delray Beach	Municipal Plan	Delray Beach	Commissioner District 4	City Of Delray Beach, Lake Worth Drainage District
71	DB-62	Bicycle Pedestrian Master Plan, City of Delray Beach	Military Trail	NA	South City Limit	Atlantic Avenue	Fill Gaps (Eastside)/ Add Buffer (Westside)	Delray Beach	Municipal Plan	Delray Beach	Commissioner District 4	City Of Delray Beach, Lake Worth Drainage District
72	DB-63	Bicycle Pedestrian Master Plan, City of Delray Beach	Congress Avenue	NA	South City Limit	Linton Boulevard	Shared Use Path	Delray Beach	Municipal Plan	Delray Beach	Commissioner District 4	City Of Delray Beach, Lake Worth Drainage District
73	DB-64	Bicycle Pedestrian Master Plan, City of Delray Beach	NW/SW 10th Avenue	NA	SW 4th Street	Lake Ida Road	Fill Gaps	Delray Beach	Municipal Plan	Delray Beach	Commissioner District 7	City Of Delray Beach, Delray Beach Community Redevelopment Agency, Lake Worth Drainage District
74	DB-68	Bicycle Pedestrian Master Plan, City of Delray Beach	Atlantic Avenue, West	NA	Military Trail	SW 12th Ave	Add Buffer	Delray Beach	Municipal Plan	Delray Beach	Commissioner District 7, Commissioner District 4	City Of Delray Beach, Delray Beach Community Redevelopment Agency, Lake Worth Drainage District
75	DB-69	Bicycle Pedestrian Master Plan, City of Delray Beach	Military Trail	NA	Atlantic Avenue	North City Limit	Add Buffer	Delray Beach	Municipal Plan	Delray Beach	Commissioner District 4	City Of Delray Beach, Lake Worth Drainage District
76	DB-70	Bicycle Pedestrian Master Plan, City of Delray Beach	Barkwick Road	NA	Lake Ida Road	North City Limit	Shared Use Path + Sidewalk (Westside)	Delray Beach	Municipal Plan	Delray Beach	Commissioner District 7, Commissioner District 4	City Of Delray Beach, Lake Worth Drainage District
77	DB-71	Bicycle Pedestrian Master Plan, City of Delray Beach	Congress Avenue	NA	Linton Boulevard	North City Limit	Shared Use Path	Delray Beach	Municipal Plan	Delray Beach	Commissioner District 7, Commissioner District 4	City Of Delray Beach, Lake Worth Drainage District
78	DB-74	Bicycle Pedestrian Master Plan, City of Delray Beach	Linton Boulevard	NA	West City Limit	Congress Avenue	Sidewalks (both sides)	Delray Beach	Municipal Plan	Delray Beach	Commissioner District 4, Commissioner District 5	City Of Delray Beach, Lake Worth Drainage District
79	DB-76	Bicycle Pedestrian Master Plan,	Forest Road	NA	Lakeview Boulevard	Lowson Boulevard	Sidewalk (one side)	Delray Beach	Municipal Plan	Delray Beach	Commissioner District 4	City Of Delray Beach, Lake Worth Drainage District

Line Number	Project ID	Plan	Name	Project Description	From	To	Type	Municipality	Source	Sponsor	Commissioner District	Governing Body
		City of Delray Beach										
80	DB-77	Bicycle Pedestrian Master Plan, City of Delray Beach	SW 22nd Avenue	NA	Congress Avenue	Old Germantown Road	Shared Use Path	Delray Beach	Municipal Plan	Delray Beach	Commissioner District 4	City Of Delray Beach, Lake Worth Drainage District
81	DB-78	Bicycle Pedestrian Master Plan, City of Delray Beach	NW/SW 4th Avenue	NA	Lowson Boulevard	Lake Ida Road	Fill Gaps	Delray Beach	Municipal Plan	Delray Beach	Commissioner District 7	City Of Delray Beach, Delray Beach Community Redevelopment Agency, Lake Worth Drainage District
82	DB-8	Bicycle Pedestrian Master Plan, City of Delray Beach	Old Germantown Road	NA	Park Access Road	Congress Avenue	Shared Use Path	Delray Beach	Municipal Plan	Delray Beach	Commissioner District 4	City Of Delray Beach, Lake Worth Drainage District
83	DB-82	Bicycle Pedestrian Master Plan, City of Delray Beach	Lowson Boulevard	NA	Military Trail	Dover Rd	Sidewalk (both sides)	Delray Beach	Municipal Plan	Delray Beach	Commissioner District 4	City Of Delray Beach, Lake Worth Drainage District
84	DB-85	Bicycle Pedestrian Master Plan, City of Delray Beach	Homewood Boulevard	NA	Linton Boulevard	Atlantic Avenue	Sidewalk	Delray Beach	Municipal Plan	Delray Beach	Commissioner District 4	City Of Delray Beach, Lake Worth Drainage District
85	GA-13	Safe Streets Action Plan	Melaleuca Lane	NA	Sherwood Forest	Sherwood Forest	Ph.3: Sherwood Forest Intersection (crosswalks)	Greenacres	Municipal Plan	Greenacres	Commissioner District 3	City Of Greenacres, Lake Worth Drainage District
86	GA-14	Safe Streets Action Plan	Melaleuca Lane	NA	Empire Way	Empire Way	Ph.4: Neighborhood Gateway at Empire Way	Greenacres	Municipal Plan	Greenacres	Commissioner District 3	City Of Greenacres, Lake Worth Drainage District
87	GA-15	Safe Streets Action Plan	Purdy Lane	NA	Jog Road	Jog Road	Ph.1: Neighborhood Entry at Jog Rd	Greenacres	Municipal Plan	Greenacres	Commissioner District 3	City Of Greenacres, Lake Worth Drainage District
88	GA-17	Safe Streets Action Plan	Bowman Street	NA	Haverhill Road	Haverhill Road	Ph.1: Neighborhood Gateway at Haverhill Rd	Greenacres	Municipal Plan	Greenacres	Commissioner District 3	City Of Greenacres, Lake Worth Drainage District
89	GA-21	Safe Streets Action Plan	Sherwood Forest Boulevard	NA	Purdy Lane	Purdy Lane	Ph.2: Purdy Lane Intersection Upgrade	Greenacres	Municipal Plan	Greenacres	Commissioner District 3	Lake Worth Drainage District
90	GA-22	Safe Streets Action Plan	Sherwood Forest Boulevard	NA	S 37th Court	S 37th Court	Ph.3: S 37th Ave Intersection Upgrade/Roundabout	Greenacres	Municipal Plan	Greenacres	Commissioner District 3	City Of Greenacres, Lake Worth Drainage District
91	GA-23	Safe Streets Action Plan	Biscayne Drive	NA	Sherwood Forest; S 37th Avenue;	Sherwood Forest; S 37th Avenue; Swain Boulevard	Ph.1: Intersection Upgrades/Roundabouts at Sherwood Forest Blvd, S 37th Ave, Swain Blvd (Bike Network Phase 1)	Greenacres	Municipal Plan	Greenacres	Commissioner District 3	City Of Greenacres, Lake Worth Drainage District

Line Number	Project ID	Plan	Name	Project Description	From	To	Type	Municipality	Source	Sponsor	Commissioner District	Governing Body
					Swain Boulevard							
92	GA-25	Safe Streets Action Plan	Empire Way	NA	Lake Worth Road	Lake Worth Road	Neighborhood Gateway at Lake Worth Road	Greenacres	Municipal Plan	Greenacres	Commissioner District 3	City Of Greenacres, Lake Worth Drainage District
93	GA-26	Safe Streets Action Plan	10th Ave N	0			Add bike lane markings with green striping at conflict points. Upgraded lighting, enhanced crosswalks, & center landscape medians. Enhance Swain Blvd intersection. Complete Streets w/ 8' sidewalks. Lane repurposing candidate to make Main Street.	Greenacres	Municipal Plan	Greenacres	Commissioner District 3	City Of Greenacres, Lake Worth Drainage District
94	GA-27	Safe Streets Action Plan	Biscayne Blvd	0			Shared-use path on one side with sharrow. Enhance streetlighting. Traffic calming (e.g., roundabouts, speed tables, raised crosswalks). Mid-block and intersection treatments as well as raised crosswalks. Street tree planting, and if possible, low plantings along the edge of the canal bank.	Greenacres	Municipal Plan	Greenacres	Commissioner District 3	City Of Greenacres, Lake Worth Drainage District
95	GA-28	Safe Streets Action Plan	Biscayne Dr	0			Shared-use path on one side with sharrow. Enhance streetlighting. Traffic calming (e.g., roundabouts, speed tables, raised crosswalks). Mid-block and intersection treatments as well as raised crosswalks. Street tree planting, and if possible, low plantings along the edge of the canal bank.	Greenacres	Municipal Plan	Greenacres	Commissioner District 3	City Of Greenacres, Lake Worth Drainage District
96	GA-29	Safe Streets Action Plan	Bowman St	0			Sharrow markings. Install wider, shared-use path on south side along with street tree plantings and improved lighting.	Greenacres	Municipal Plan	Greenacres	Commissioner District 3	Village Of Palm Springs, City Of Greenacres, Lake Worth Drainage District

Line Number	Project ID	Plan	Name	Project Description	From	To	Type	Municipality	Source	Sponsor	Commissioner District	Governing Body
97	GA-30	Safe Streets Action Plan	Cresthaven Blvd		0		Buffered bike lanes. Add street trees. Add traffic calming.	Greenacres	Municipal Plan	Greenacres	Commissioner District 3	City Of Greenacres, Lake Worth Drainage District
98	GA-31	Safe Streets Action Plan	Dillman Rd		0		Premium Bike Network. Complete Streets. Traffic Calming. Landscaping.	Greenacres	Municipal Plan	Greenacres	Commissioner District 2	City Of Greenacres, Lake Worth Drainage District
99	GA-32	Safe Streets Action Plan	Dodd Rd		0		Premium Bike Network. Complete Streets. Traffic Calming. Landscaping.	Greenacres	Municipal Plan	Greenacres	Commissioner District 3	City Of Greenacres, Lake Worth Drainage District
100	GA-33	Safe Streets Action Plan	Empire Way		0		Premium Bike Network. Complete Streets. Traffic Calming. Landscaping.	Greenacres	Municipal Plan	Greenacres	Commissioner District 3	City Of Greenacres, Lake Worth Drainage District
101	GA-34	Safe Streets Action Plan	Forest Hill Blvd		0		Extend curbs to create grade-separated(raised) 5 bike lanes adjacent to 6 sidewalks. Add transit shelters at high ridership stops. Add street trees in separation buffer.	Greenacres	Municipal Plan	Greenacres	Commissioner District 3	City Of Greenacres, Lake Worth Drainage District
102	GA-35	Safe Streets Action Plan	Forest Hill Blvd		0		Extend curbs to create grade-separated(raised) 5 bike lanes adjacent to 6sidewalks. Add transit shelters at high ridership stops. Add street trees in separation buffer.	Greenacres	Municipal Plan	Greenacres	Commissioner District 3	City Of Greenacres, Lake Worth Drainage District
103	GA-36	Safe Streets Action Plan	Lake Worth Rd		0		Fill utility strip to create 8-10 sidewalks on both sides. Narrow median to add separated/protected bike lanes with green markings at conflict points & bike boxes at major intersections. Upgraded lighting & additional/upgraded transit shelters.	Greenacres	Municipal Plan	Greenacres	Commissioner District 3	Village Of Palm Springs, City Of Greenacres, Lake Worth Drainage District
104	GA-37	Safe Streets Action Plan	Melaleuca Ln		0		Sidewalks could be expanded to 8-10 shared-use pathways on both sides, with street trees and decorative streetlights in the separation buffer. Transit shelters are also recommended at high-ridership stops.	Greenacres	Municipal Plan	Greenacres	Commissioner District 3	City Of Greenacres, Lake Worth Drainage District
105	GA-38	Safe Streets Action Plan	Pinehurst Dr		0		Premium Bike Network. Complete Streets. Traffic Calming. Landscaping.	Greenacres	Municipal Plan	Greenacres	Commissioner District 3	City Of Greenacres, Lake Worth Drainage District

Line Number	Project ID	Plan	Name	Project Description	From	To	Type	Municipality	Source	Sponsor	Commissioner District	Governing Body
106	GA-39	Safe Streets Action Plan	Purdy Ln		0		Replace 1 sidewalk with wider, shared-use path & add native shade trees, street lighting, & additional transit shelters or upgraded transit shelters at high-ridership stops. Traffic calming such as splitter islands with landscaping. Complete Streets.	Greenacres	Municipal Plan	Greenacres	Commissioner District 3	City Of Greenacres, Lake Worth Drainage District
107	GA-40	Safe Streets Action Plan	S 38th Ct		0		Premium Bike Network. Complete Streets. Traffic Calming. Landscaping.	Greenacres	Municipal Plan	Greenacres	Commissioner District 3	City Of Greenacres, Lake Worth Drainage District
108	GA-41	Safe Streets Action Plan	S 57th Ave		0		Explore sharrow. Shade trees in the center median, complemented by ground cover plantings and decorative light fixtures. Intersection with Biscayne Dr provides opportunity for traffic calming that could include double-roundabout.	Greenacres	Municipal Plan	Greenacres	Commissioner District 3	City Of Greenacres, Lake Worth Drainage District
109	GA-42	Safe Streets Action Plan	S Haverhill Rd		0		At crossing just north of Biscayne drive. Lighting with additional signage, textured crosswalks, removal of abandoned driveways, improved median with landscaping and pedestrian refuge.	Greenacres	Municipal Plan	Greenacres	Commissioner District 3	City Of Greenacres, Lake Worth Drainage District
110	GA-43	Safe Streets Action Plan	S Haverhill Rd		0		Fill utility strip to create 6-8 sidewalks on both sides. Add bike lanes with green striping at conflict points. Median landscaping. Transit shelters/benches at high-ridership stops.	Greenacres	Municipal Plan	Greenacres	Commissioner District 3	City Of Greenacres, Lake Worth Drainage District
111	GA-44	Safe Streets Action Plan	S Jog Rd		0		Fill utility strip for 8-10 sidewalks on both sides, add grade seperate bike lane w/ green striping at conflict points & green box at major intersections. Traffic calm side streets. Additional/upgraded transit shelters high rider stops. Street trees.	Greenacres	Municipal Plan	Greenacres	Commissioner District 2, Commissioner District 3	City Of Greenacres, Lake Worth Drainage District
112	GA-45	Safe Streets Action Plan	S Military Trl		0		Extend curbs to create grade-separated (raised) 5 bike lanes adjacent to 6 sidewalks. Additional	Greenacres	Municipal Plan	Greenacres	Commissioner District 2, Commissioner District 3	Village Of Palm Springs, City Of Atlantis, Lake Worth Drainage District

Line Number	Project ID	Plan	Name	Project Description	From	To	Type	Municipality	Source	Sponsor	Commissioner District	Governing Body
							transit shelters or upgraded transit shelters at high ridership stops. Add street trees in separation buffer.					
113	GA-46	Safe Streets Action Plan	Sherwood Forest Blvd		0		Shared-use path on one side. Add trees, palms, and landscaped traffic calming, especially at intersections. Add textured, high-visibility crosswalks. Biscayne Drive intersection could accommodate roundabout & crossings, with landscaped splitter islands.	Greenacres	Municipal Plan	Greenacres	Commissioner District 3	City Of Greenacres, Lake Worth Drainage District
114	GA-47	Safe Streets Action Plan	Swain Blvd		0		Traffic calming (e.g., roundabouts, speed tables, raised crosswalks). Sharrow markings, and additional landscaping with street trees and bioswales to add supplemental stormwater treatment. Enhanced textured crosswalks.	Greenacres	Municipal Plan	Greenacres	Commissioner District 3	City Of Greenacres, Lake Worth Drainage District
115	GA-48	Safe Streets Action Plan	Woodlake Blvd		0		Shared-use path on one side with sharrow. Enhance streetlighting. Traffic calming (e.g., roundabouts, speed tables, raised crosswalks). Mid-block and intersection treatments as well as raised crosswalks. Street tree planting, groundcover plantings.	Greenacres	Municipal Plan	Greenacres	Commissioner District 3	City Of Greenacres, Lake Worth Drainage District
116	GA-8	Safe Streets Action Plan	10th Avenue North	NA	Swain Boulevard	Swain Boulevard	Ph.2: Medians, Lighting, Intersection Upgrades	Greenacres	Municipal Plan	Greenacres	Commissioner District 3	City Of Greenacres, Lake Worth Drainage District
117	LWB-39	Bicycle Network Plan	10th Avenue North	Signing improvement	NA	NA	Share the Road (East-West)	Lake Worth Beach	Municipal Plan	Lake Worth Beach	Commissioner District 2, Commissioner District 3	City Of Lake Worth Beach, Lake Worth Community Redevelopment Agency, Lake Worth Drainage District
118	LWB-50	Lake Worth Beach Mobility Plan	10th Ave N	Walkways, local road safety plans, road safety audit	Boutwell Rd	N Dixie Hwy	Walkways, local road safety plans, road safety audit	Lake Worth Beach	Municipal Plan	Lake Worth Beach	Commissioner District 2, Commissioner District 3	City Of Lake Worth Beach, Lake Worth Community Redevelopment Agency, Lake Worth Drainage District

Line Number	Project ID	Plan	Name	Project Description	From	To	Type	Municipality	Source	Sponsor	Commissioner District	Governing Body
119	LWB-59	Lake Worth Beach Mobility Plan	Detroit St	Bike lanes	10th Ave N	15th Ave N	Bike lanes	Lake Worth Beach	Municipal Plan	Lake Worth Beach	Commissioner District 3	City Of Lake Worth Beach, Lake Worth Drainage District
120	LWB-8	Bicycle Network Plan	Boutwell Road	Will require lane narrowing, marking existing un-designated bike lane, and new asphalt in the north	NA	NA	Bike Lanes (North-South)	Lake Worth Beach	Municipal Plan	Lake Worth Beach	Commissioner District 3	City Of Lake Worth Beach, Lake Worth Drainage District
121	PBC-11	Palm Beach County TIM	LYONS RD	Future Road			Future Road	Palm Beach County	Palm Beach County TIM	Palm Beach County	Commissioner District 6	Lake Worth Drainage District
122	PBC-12	Palm Beach County TIM	FLAVOR PICT RD	Future Road			Future Road	Palm Beach County	Palm Beach County TIM	Palm Beach County	Commissioner District 5	Lake Worth Drainage District
123	PBC-164	Palm Beach County TIM	FL TURNPIKE & FOREST HILL BLVD	Future Grade Separation			Future Grade Separation	Palm Beach County	Palm Beach County TIM	Palm Beach County	Commissioner District 6	Lake Worth Drainage District
124	PBC-165	Palm Beach County TIM	FL TURNPIKE & FLAVOR PICT RD	Future Grade Separation			Future Grade Separation	Palm Beach County	Palm Beach County TIM	Palm Beach County	Commissioner District 5	Lake Worth Drainage District
125	PBC-167	Palm Beach County TIM	Military Trail Complete Streets	Complete streets treatments	Lake Worth Road	Summit Blvd	Complete Street	Palm Beach County	Palm Beach County TIM	Palm Beach County	Commissioner District 3	Village Of Palm Springs, City Of Greenacres, Palm Springs Community Redevelopment Agency, Lake Worth Drainage District
126	PBC-27	Palm Beach County TIM	FLAVOR PICT RD	Future Road			Future Road	Palm Beach County	Palm Beach County TIM	Palm Beach County	Commissioner District 5	Lake Worth Drainage District
127	PBC-31	Palm Beach County TIM	SIMS RD	Future Road			Future Road	Palm Beach County	Palm Beach County TIM	Palm Beach County	Commissioner District 5	Lake Worth Drainage District
128	PBC-41	Palm Beach County TIM	MINER RD	Future Road			Future Road	Palm Beach County	Palm Beach County TIM	Palm Beach County	Commissioner District 2	City Of Boynton Beach, Lake Worth Drainage District
129	PBC-5	Palm Beach County TIM	HAVERHILL RD	Future Road			Future Road	Palm Beach County	Palm Beach County TIM	Palm Beach County	Commissioner District 2	Lake Worth Drainage District
130	PBC-54	Palm Beach County TIM	CORAL RIDGE DR EXT	Future Road			Future Road	Palm Beach County	Palm Beach County TIM	Palm Beach County	Commissioner District 5	Lake Worth Drainage District

Line Number	Project ID	Plan	Name	Project Description	From	To	Type	Municipality	Source	Sponsor	Commissioner District	Governing Body
131	PBC-62	Palm Beach County TIM	LYONS RD	Future Road			Future Road	Palm Beach County	Palm Beach County TIM	Palm Beach County	Commissioner District 6	Village Of Wellington, Lake Worth Drainage District
132	PBIA-10	PBIADowntown West Palm Beach Grade-Separated Autonomous Connector (APM)	APM Boca	Proposed grade-separated automated people mover system connecting Palm Beach International Airport (PBIA) to Downtown West Palm Beach via an elevated, dedicated guideway using autonomous vehicle technology			Proposed grade-separated automated people mover system connecting Palm Beach International Airport (PBIA) to Downtown West Palm Beach via an elevated, dedicated guideway using autonomous vehicle technology		Local	PBC / PBIA	Commissioner District 4	City Of Boca Raton, Boca Raton Community Redevelopment Agency, Lake Worth Drainage District
133	PBIA-11	PBIADowntown West Palm Beach Grade-Separated Autonomous Connector (APM)	APM - Lake Worth	Proposed grade-separated automated people mover system connecting Palm Beach International Airport (PBIA) to Downtown West Palm Beach via an elevated, dedicated guideway using autonomous vehicle technology			Proposed grade-separated automated people mover system connecting Palm Beach International Airport (PBIA) to Downtown West Palm Beach via an elevated, dedicated guideway using autonomous vehicle technology		Local	PBC / PBIA	Commissioner District 2, Commissioner District 3	Village Of Palm Springs, City Of Lake Worth Beach, City Of Greenacres, Lake Worth Community Redevelopment Agency, Palm Springs Community Redevelopment Agency, Lake Worth Drainage District
134	PBIA-12	PBIADowntown West Palm Beach Grade-Separated Autonomous Connector (APM)	APM Delray	Proposed grade-separated automated people mover system connecting Palm Beach International Airport (PBIA) to Downtown West Palm Beach via an elevated, dedicated guideway using autonomous vehicle technology			Proposed grade-separated automated people mover system connecting Palm Beach International Airport (PBIA) to Downtown West Palm Beach via an elevated, dedicated guideway using autonomous vehicle technology		Local	PBC / PBIA	Commissioner District 7, Commissioner District 4	City Of Delray Beach, Lake Worth Drainage District
135	PBIA-13	PBIADowntown West Palm Beach Grade-Separated Autonomous Connector (APM)	APM - Boynton Beach	Proposed grade-separated automated people mover system connecting Palm Beach International Airport (PBIA) to Downtown West Palm Beach via an elevated, dedicated guideway using autonomous vehicle technology			Proposed grade-separated automated people mover system connecting Palm Beach International Airport (PBIA) to Downtown West Palm Beach via an elevated, dedicated guideway using autonomous vehicle technology		Local	PBC / PBIA	Commissioner District 7, Commissioner District 2, Commissioner District 4	City Of Boynton Beach, Boynton Beach Community Redevelopment Agency, Lake Worth Drainage District
136	PBIA-15	PBIADowntown West Palm Beach Grade-Separated Autonomous	TriRail BRIC FAU Brightline	Proposed grade-separated automated people mover system connecting Palm Beach International Airport (PBIA) to Downtown West Palm Beach via an			Proposed grade-separated automated people mover system connecting Palm Beach International Airport (PBIA) to Downtown West Palm Beach via an		Local	PBC / PBIA	Commissioner District 4	City Of Boca Raton, Boca Raton Community Redevelopment Agency, Lake Worth Drainage District

Line Number	Project ID	Plan	Name	Project Description	From	To	Type	Municipality	Source	Sponsor	Commissioner District	Governing Body
		Connector (APM)		elevated, dedicated guideway using autonomous vehicle technology			elevated, dedicated guideway using autonomous vehicle technology					
137	PBIA-20	PBIADowntown West Palm Beach Grade-Separated Autonomous Connector (APM)	Boca West	Proposed grade-separated automated people mover system connecting Palm Beach International Airport (PBIA) to Downtown West Palm Beach via an elevated, dedicated guideway using autonomous vehicle technology			Proposed grade-separated automated people mover system connecting Palm Beach International Airport (PBIA) to Downtown West Palm Beach via an elevated, dedicated guideway using autonomous vehicle technology		Local	PBC / PBIA	Commissioner District 4	Lake Worth Drainage District
138	PBIA-21	PBIADowntown West Palm Beach Grade-Separated Autonomous Connector (APM)	Sugar Sand	Proposed grade-separated automated people mover system connecting Palm Beach International Airport (PBIA) to Downtown West Palm Beach via an elevated, dedicated guideway using autonomous vehicle technology			Proposed grade-separated automated people mover system connecting Palm Beach International Airport (PBIA) to Downtown West Palm Beach via an elevated, dedicated guideway using autonomous vehicle technology		Local	PBC / PBIA	Commissioner District 4	City Of Boca Raton, Lake Worth Drainage District
139	PBIA-26	PBIADowntown West Palm Beach Grade-Separated Autonomous Connector (APM)	FAU	Proposed grade-separated automated people mover system connecting Palm Beach International Airport (PBIA) to Downtown West Palm Beach via an elevated, dedicated guideway using autonomous vehicle technology			Proposed grade-separated automated people mover system connecting Palm Beach International Airport (PBIA) to Downtown West Palm Beach via an elevated, dedicated guideway using autonomous vehicle technology		Local	PBC / PBIA	Commissioner District 4	City Of Boca Raton, Lake Worth Drainage District
140	PBIA-27	PBIADowntown West Palm Beach Grade-Separated Autonomous Connector (APM)	FAU High	Proposed grade-separated automated people mover system connecting Palm Beach International Airport (PBIA) to Downtown West Palm Beach via an elevated, dedicated guideway using autonomous vehicle technology			Proposed grade-separated automated people mover system connecting Palm Beach International Airport (PBIA) to Downtown West Palm Beach via an elevated, dedicated guideway using autonomous vehicle technology		Local	PBC / PBIA	Commissioner District 4	City Of Boca Raton, Lake Worth Drainage District
141	PBIA-28	PBIADowntown West Palm Beach Grade-Separated Autonomous Connector (APM)	FAU	Proposed grade-separated automated people mover system connecting Palm Beach International Airport (PBIA) to Downtown West Palm Beach via an elevated, dedicated			Proposed grade-separated automated people mover system connecting Palm Beach International Airport (PBIA) to Downtown West Palm Beach via an elevated, dedicated		Local	PBC / PBIA	Commissioner District 4	City Of Boca Raton, Lake Worth Drainage District

Line Number	Project ID	Plan	Name	Project Description	From	To	Type	Municipality	Source	Sponsor	Commissioner District	Governing Body
				guideway using autonomous vehicle technology			guideway using autonomous vehicle technology					
142	PBIA-29	PBIADowntown West Palm Beach Grade-Separated Autonomous Connector (APM)	FAU North	Proposed grade-separated automated people mover system connecting Palm Beach International Airport (PBIA) to Downtown West Palm Beach via an elevated, dedicated guideway using autonomous vehicle technology			Proposed grade-separated automated people mover system connecting Palm Beach International Airport (PBIA) to Downtown West Palm Beach via an elevated, dedicated guideway using autonomous vehicle technology		Local	PBC / PBIA	Commissioner District 4	City Of Boca Raton, Lake Worth Drainage District
143	PBIA-3	PBIADowntown West Palm Beach Grade-Separated Autonomous Connector (APM)	Okeechobee	Proposed grade-separated automated people mover system connecting Palm Beach International Airport (PBIA) to Downtown West Palm Beach via an elevated, dedicated guideway using autonomous vehicle technology			Proposed grade-separated automated people mover system connecting Palm Beach International Airport (PBIA) to Downtown West Palm Beach via an elevated, dedicated guideway using autonomous vehicle technology		Local	PBC / PBIA	Commissioner District 7, Commissioner District 6, Commissioner District 2	City Of West Palm Beach, Village Of Royal Palm Beach, West Palm Beach Community Redevelopment Agency, Westgate/Belvedere Community Redevelopment Agency, Lake Worth Drainage District, Northern Palm Beach County Improvement District
144	PBIA-30	PBIADowntown West Palm Beach Grade-Separated Autonomous Connector (APM)	BRIC	Proposed grade-separated automated people mover system connecting Palm Beach International Airport (PBIA) to Downtown West Palm Beach via an elevated, dedicated guideway using autonomous vehicle technology			Proposed grade-separated automated people mover system connecting Palm Beach International Airport (PBIA) to Downtown West Palm Beach via an elevated, dedicated guideway using autonomous vehicle technology		Local	PBC / PBIA	Commissioner District 4	City Of Boca Raton, Lake Worth Drainage District
145	PBIA-31	PBIADowntown West Palm Beach Grade-Separated Autonomous Connector (APM)	TriRail Boca	Proposed grade-separated automated people mover system connecting Palm Beach International Airport (PBIA) to Downtown West Palm Beach via an elevated, dedicated guideway using autonomous vehicle technology			Proposed grade-separated automated people mover system connecting Palm Beach International Airport (PBIA) to Downtown West Palm Beach via an elevated, dedicated guideway using autonomous vehicle technology		Local	PBC / PBIA	Commissioner District 4	City Of Boca Raton, Lake Worth Drainage District

Line Number	Project ID	Plan	Name	Project Description	From	To	Type	Municipality	Source	Sponsor	Commissioner District	Governing Body
146	PBIA-33	PBIADowntown West Palm Beach Grade-Separated Autonomous Connector (APM)	Delray Medical	Proposed grade-separated automated people mover system connecting Palm Beach International Airport (PBIA) to Downtown West Palm Beach via an elevated, dedicated guideway using autonomous vehicle technology			Proposed grade-separated automated people mover system connecting Palm Beach International Airport (PBIA) to Downtown West Palm Beach via an elevated, dedicated guideway using autonomous vehicle technology		Local	PBC / PBIA	Commissioner District 4, Commissioner District 5	City Of Delray Beach, Lake Worth Drainage District
147	PBIA-4	PBIADowntown West Palm Beach Grade-Separated Autonomous Connector (APM)	Rental Car	Proposed grade-separated automated people mover system connecting Palm Beach International Airport (PBIA) to Downtown West Palm Beach via an elevated, dedicated guideway using autonomous vehicle technology			Proposed grade-separated automated people mover system connecting Palm Beach International Airport (PBIA) to Downtown West Palm Beach via an elevated, dedicated guideway using autonomous vehicle technology		Local	PBC / PBIA	Commissioner District 2	Westgate/Belvedere Community Redevelopment Agency, Lake Worth Drainage District
148	PBIA-40	PBIADowntown West Palm Beach Grade-Separated Autonomous Connector (APM)	Boynton Beach West	Proposed grade-separated automated people mover system connecting Palm Beach International Airport (PBIA) to Downtown West Palm Beach via an elevated, dedicated guideway using autonomous vehicle technology			Proposed grade-separated automated people mover system connecting Palm Beach International Airport (PBIA) to Downtown West Palm Beach via an elevated, dedicated guideway using autonomous vehicle technology		Local	PBC / PBIA	Commissioner District 2, Commissioner District 4	City Of Boynton Beach, Lake Worth Drainage District
149	PBIA-42	PBIADowntown West Palm Beach Grade-Separated Autonomous Connector (APM)	Boynton West	Proposed grade-separated automated people mover system connecting Palm Beach International Airport (PBIA) to Downtown West Palm Beach via an elevated, dedicated guideway using autonomous vehicle technology			Proposed grade-separated automated people mover system connecting Palm Beach International Airport (PBIA) to Downtown West Palm Beach via an elevated, dedicated guideway using autonomous vehicle technology		Local	PBC / PBIA	Commissioner District 2, Commissioner District 4, Commissioner District 5	Lake Worth Drainage District
150	PBIA-49	PBIADowntown West Palm Beach Grade-Separated Autonomous Connector (APM)	Palm Springs	Proposed grade-separated automated people mover system connecting Palm Beach International Airport (PBIA) to Downtown West Palm Beach via an elevated, dedicated guideway using autonomous vehicle technology			Proposed grade-separated automated people mover system connecting Palm Beach International Airport (PBIA) to Downtown West Palm Beach via an elevated, dedicated guideway using autonomous vehicle technology		Local	PBC / PBIA	Commissioner District 3	Village Of Palm Springs, Palm Springs Community Redevelopment Agency, Lake Worth Drainage District

Line Number	Project ID	Plan	Name	Project Description	From	To	Type	Municipality	Source	Sponsor	Commissioner District	Governing Body
151	PBIA-5	PBIADowntown West Palm Beach Grade-Separated Autonomous Connector (APM)	At Grade - SR-7	Proposed grade-separated automated people mover system connecting Palm Beach International Airport (PBIA) to Downtown West Palm Beach via an elevated, dedicated guideway using autonomous vehicle technology			Proposed grade-separated automated people mover system connecting Palm Beach International Airport (PBIA) to Downtown West Palm Beach via an elevated, dedicated guideway using autonomous vehicle technology		Local	PBC / PBIA	Commissioner District 6	Village Of Wellington, Village Of Royal Palm Beach, Acme Improvement District, Lake Worth Drainage District, Northern Palm Beach County Improvement District
152	PBIA-50	PBIADowntown West Palm Beach Grade-Separated Autonomous Connector (APM)	Greenacres TOD	Proposed grade-separated automated people mover system connecting Palm Beach International Airport (PBIA) to Downtown West Palm Beach via an elevated, dedicated guideway using autonomous vehicle technology			Proposed grade-separated automated people mover system connecting Palm Beach International Airport (PBIA) to Downtown West Palm Beach via an elevated, dedicated guideway using autonomous vehicle technology		Local	PBC / PBIA	Commissioner District 3	City Of Greenacres, Lake Worth Drainage District
153	PBIA-51	PBIADowntown West Palm Beach Grade-Separated Autonomous Connector (APM)	Greenacres West	Proposed grade-separated automated people mover system connecting Palm Beach International Airport (PBIA) to Downtown West Palm Beach via an elevated, dedicated guideway using autonomous vehicle technology			Proposed grade-separated automated people mover system connecting Palm Beach International Airport (PBIA) to Downtown West Palm Beach via an elevated, dedicated guideway using autonomous vehicle technology		Local	PBC / PBIA	Commissioner District 3	City Of Greenacres, Lake Worth Drainage District
154	PBIA-59	PBIADowntown West Palm Beach Grade-Separated Autonomous Connector (APM)	Station - Wellington Hospital	Proposed grade-separated automated people mover system connecting Palm Beach International Airport (PBIA) to Downtown West Palm Beach via an elevated, dedicated guideway using autonomous vehicle technology			Proposed grade-separated automated people mover system connecting Palm Beach International Airport (PBIA) to Downtown West Palm Beach via an elevated, dedicated guideway using autonomous vehicle technology		Local	PBC / PBIA	Commissioner District 6	Village Of Wellington, Acme Improvement District, Lake Worth Drainage District
155	PBIA-61	PBIADowntown West Palm Beach Grade-Separated Autonomous Connector (APM)	Station - Royal Palm Beach Tuttle	Proposed grade-separated automated people mover system connecting Palm Beach International Airport (PBIA) to Downtown West Palm Beach via an elevated, dedicated guideway using autonomous vehicle technology			Proposed grade-separated automated people mover system connecting Palm Beach International Airport (PBIA) to Downtown West Palm Beach via an elevated, dedicated guideway using autonomous vehicle technology		Local	PBC / PBIA	Commissioner District 6	Village Of Royal Palm Beach, Lake Worth Drainage District

Line Number	Project ID	Plan	Name	Project Description	From	To	Type	Municipality	Source	Sponsor	Commissioner District	Governing Body
156	PBTPA-1	Okeechobee Blvd & SR 7 Multimodal Corridor Study	Multimodal Corridor Study	The study corridor passes through parts of Palm Beach County, the Village of Wellington, the Village of Royal Palm Beach, and the City of West Palm Beach. The region has several north/south transit lines, but a rapid and reliable east/west line to connect communities to regional transit systems like Tri-Rail and Brightline is needed.	the Mall at Wellington Green	Rosemary Ave	Multimodal Corridor Study	NA	Palm Beach MPO Plan	Palm Beach MPO	Commissioner District 7, Commissioner District 6, Commissioner District 2	Village Of Wellington, City Of West Palm Beach, Village Of Royal Palm Beach, West Palm Beach Community Redevelopment Agency, Westgate/Belvedere Community Redevelopment Agency, Lake Worth Drainage District, Northern Palm Beach County Improvement District
157	PBTPA-1004	Vision 2050 LRTP	SUN Trail along SR 80	Completion of the SUN Trail from the Atlantic Coast to the Lake Okeechobee Scenic Trail.			Completion of the SUN Trail from the Atlantic Coast to the Lake Okeechobee Scenic Trail.	Multiple	Palm Beach MPO Plan	Palm Beach MPO	Commissioner District 6, Commissioner District 2, Commissioner District 3	City Of South Bay, City Of Belle Glade, Village Of Wellington, City Of West Palm Beach, Village Of Royal Palm Beach, Belle Glade Community Redevelopment Agency, Acme Improvement District, East Shore Water Control District, Highland Glades Drainage District, Indian Trail Improvement District, Lake Worth Drainage District, Loxahatchee Groves Water Control District, Northern Palm Beach County Improvement District, South Florida Conservancy District, South Shore Drainage District
158	PBTPA-1005	Vision 2050 LRTP	Banyan Creek Elementary School Pathway	Jurisdiction: Local/Municipal. Project Bounds: Barwick Rd from Ridgewood Rd to Lake Ida Rd. Description: Update Ped Signal, Widen Sidewalk, RRFB, Mark crosswalk.			Jurisdiction: Local/Municipal. Project Bounds: Barwick Rd from Ridgewood Rd to Lake Ida Rd. Description: Update Ped Signal, Widen Sidewalk, RRFB, Mark crosswalk.	Delray Beach	Palm Beach MPO Plan	Palm Beach MPO	Commissioner District 4	City Of Delray Beach, Lake Worth Drainage District

Line Number	Project ID	Plan	Name	Project Description	From	To	Type	Municipality	Source	Sponsor	Commissioner District	Governing Body
159	PBTPA-1013	Vision 2050 LRTP	Lake Worth Middle School	Jurisdiction: County/Local. Project Bounds: Barnett Dr from Barcelon to 10th Ave and 10th Ave from Barnett Dr to N A St. Description: Construct Missing Sidewalks, Paint Conflict Zones Green for Bikes, Add buffer for sidewalk.			Jurisdiction: County/Local. Project Bounds: Barnett Dr from Barcelon to 10th Ave and 10th Ave from Barnett Dr to N A St. Description: Construct Missing Sidewalks, Paint Conflict Zones Green for Bikes, Add buffer for sidewalk.	Lake Worth Beach	Palm Beach MPO Plan	Palm Beach MPO	Commissioner District 3	City Of Lake Worth Beach, Lake Worth Community Redevelopment Agency, Lake Worth Drainage District
160	PBTPA-1014	Vision 2050 LRTP	Whispering Pines Elementary School	Jurisdiction: County. Project Bounds: Spanish Isles Blvd from west of Alydar Way to Lyons & Lyons Rd from Spanish Isles to Astaire Ave. Description: Construct Missing Sidewalks, Widen Sidewalk, Add tactile discs/ADA complaince, Add Pedestrian Signal, Add buffer for sidewalk.			Jurisdiction: County. Project Bounds: Spanish Isles Blvd from west of Alydar Way to Lyons & Lyons Rd from Spanish Isles to Astaire Ave. Description: Construct Missing Sidewalks, Widen Sidewalk, Add tactile discs/ADA complaince, Add Pedestrian Signal, Add buffer for sidewalk.		Palm Beach MPO Plan	Palm Beach MPO	Commissioner District 5	Lake Worth Drainage District
161	PBTPA-1015	Vision 2050 LRTP	Palm Springs Middle School	Jurisdiction: County/FDOT. Project Bounds: Kirk Rd from School entrance to Forest Hill Blvd & Forest Hill from Kirk Rd to Davis Rd. Description: Add Lighting, Widen Sidewalk, Add buffer for sidewalk, Ped Refuge Island, Add Bus shelter, Update Ped Signal.			Jurisdiction: County/FDOT. Project Bounds: Kirk Rd from School entrance to Forest Hill Blvd & Forest Hill from Kirk Rd to Davis Rd. Description: Add Lighting, Widen Sidewalk, Add buffer for sidewalk, Ped Refuge Island, Add Bus shelter, Update Ped Signal.	Palm Springs	Palm Beach MPO Plan	Palm Beach MPO	Commissioner District 3	Village Of Palm Springs, Lake Worth Drainage District
162	PBTPA-1017	Vision 2050 LRTP	Glades Road Diverging Diamond Interchange	Jurisdiction: FDOT. Project Bounds: Glades Rd from Renaissance Way to NW 15th Ave. Description: Provide physical barrier at crosswalks, Add Signal Heads for Bicyclists, Physical Barrier for Bicyclists.			Jurisdiction: FDOT. Project Bounds: Glades Rd from Renaissance Way to NW 15th Ave. Description: Provide physical barrier at crosswalks, Add Signal Heads for Bicyclists, Physical Barrier for Bicyclists.	Boca Raton	Palm Beach MPO Plan	Palm Beach MPO	Commissioner District 4	City Of Boca Raton, Lake Worth Drainage District
163	PBTPA-1030	Vision 2050 LRTP	SR 804 (Boynton Beach Blvd)	Jurisdiction: Boynton Beach/West Palm Beach. Project Bounds: Jog Rd - Congress Ave. Description: .			Jurisdiction: Boynton Beach/West Palm Beach. Project Bounds: Jog Rd - Congress Ave. Description: .	Multiple	Palm Beach MPO Plan	Palm Beach MPO	Commissioner District 2, Commissioner District 4, Commissioner District 5	City Of Boynton Beach, Lake Worth Drainage District

Line Number	Project ID	Plan	Name	Project Description	From	To	Type	Municipality	Source	Sponsor	Commissioner District	Governing Body
164	PBTPA-1036	Vision 2050 LRTP	Congress Ave.	Jurisdiction: Delray Beach. Project Bounds: Atlantic Ave. - C-15 Canal. Description: .			Jurisdiction: Delray Beach. Project Bounds: Atlantic Ave. - C-15 Canal. Description: .	Delray Beach	Palm Beach MPO Plan	Palm Beach MPO	Commissioner District 7, Commissioner District 4	City Of Boca Raton, City Of Delray Beach, Lake Worth Drainage District
165	PBTPA-1039	Vision 2050 LRTP	Belvedere Road	Jurisdiction: West Palm Beach. Project Bounds: Military Trail to Australian Avenue. Description: Complete Streets / County Opportunities .			Jurisdiction: West Palm Beach. Project Bounds: Military Trail to Australian Avenue. Description: Complete Streets / County Opportunities .	West Palm Beach	Palm Beach MPO Plan	Palm Beach MPO	Commissioner District 2	City Of West Palm Beach, Westgate/Belvedere Community Redevelopment Agency, Lake Worth Drainage District
166	PBTPA-1041	Vision 2050 LRTP	Congress Avenue	Jurisdiction: County. Project Bounds: Donnelly Drive to Lantana Road. Description: Complete Streets / County Opportunities .			Jurisdiction: County. Project Bounds: Donnelly Drive to Lantana Road. Description: Complete Streets / County Opportunities .		Palm Beach MPO Plan	Palm Beach MPO	Commissioner District 2	Lake Worth Drainage District
167	PBTPA-1042	Vision 2050 LRTP	Elmhurst Road	Jurisdiction: County. Project Bounds: Haverhill Road to Military Trail. Description: Complete Streets / County Opportunities .			Jurisdiction: County. Project Bounds: Haverhill Road to Military Trail. Description: Complete Streets / County Opportunities .		Palm Beach MPO Plan	Palm Beach MPO	Commissioner District 7, Commissioner District 2	Westgate/Belvedere Community Redevelopment Agency, Lake Worth Drainage District
168	PBTPA-1043	Vision 2050 LRTP	Florida Mango Road	Jurisdiction: Lake Clarke Shores. Project Bounds: Gregory Road to Edgewater Drive. Description: Complete Streets / County Opportunities .			Jurisdiction: Lake Clarke Shores. Project Bounds: Gregory Road to Edgewater Drive. Description: Complete Streets / County Opportunities .	Lake Clark Shores	Palm Beach MPO Plan	Palm Beach MPO	Commissioner District 3	Town Of Lake Clarke Shores, Lake Worth Drainage District
169	PBTPA-1044	Vision 2050 LRTP	Florida Mango Road	Jurisdiction: Lake Clarke Shores. Project Bounds: Palm Road to Arabian Road. Description: Complete Streets / County Opportunities .			Jurisdiction: Lake Clarke Shores. Project Bounds: Palm Road to Arabian Road. Description: Complete Streets / County Opportunities .	Lake Clark Shores	Palm Beach MPO Plan	Palm Beach MPO	Commissioner District 3	Town Of Lake Clarke Shores, Lake Worth Drainage District
170	PBTPA-1047	Vision 2050 LRTP	Kirk Road	Jurisdiction: County. Project Bounds: Lake Worth Road to 45th Lane South. Description: Complete Streets / County Opportunities .			Jurisdiction: County. Project Bounds: Lake Worth Road to 45th Lane South. Description: Complete Streets / County Opportunities .		Palm Beach MPO Plan	Palm Beach MPO	Commissioner District 3	Village Of Palm Springs, Palm Springs Community Redevelopment Agency, Lake Worth Drainage District
171	PBTPA-1050	Vision 2050 LRTP	Miner Road	Jurisdiction: Boynton Beach. Project Bounds: Lawrence Road to Congress Avenue. Description: Complete Streets / County Opportunities .			Jurisdiction: Boynton Beach. Project Bounds: Lawrence Road to Congress Avenue. Description: Complete Streets / County Opportunities .	Boynton Beach	Palm Beach MPO Plan	Palm Beach MPO	Commissioner District 2	City Of Boynton Beach, Lake Worth Drainage District

Line Number	Project ID	Plan	Name	Project Description	From	To	Type	Municipality	Source	Sponsor	Commissioner District	Governing Body
172	PBTPA-1051	Vision 2050 LRTP	Palmetto Park Road	Jurisdiction: Boca Raton. Project Bounds: Powerline Road to Military Trail. Description: Complete Streets / County Opportunities .			Jurisdiction: Boca Raton. Project Bounds: Powerline Road to Military Trail. Description: Complete Streets / County Opportunities .	Boca Raton	Palm Beach MPO Plan	Palm Beach MPO	Commissioner District 4	Lake Worth Drainage District
173	PBTPA-1052	Vision 2050 LRTP	Park Lane	Jurisdiction: Palm Springs. Project Bounds: Military Trail to Kirk Road. Description: Complete Streets / County Opportunities .			Jurisdiction: Palm Springs. Project Bounds: Military Trail to Kirk Road. Description: Complete Streets / County Opportunities .	Palm Springs	Palm Beach MPO Plan	Palm Beach MPO	Commissioner District 3	Village Of Palm Springs, Lake Worth Drainage District
174	PBTPA-1053	Vision 2050 LRTP	Pinehurst Drive	Jurisdiction: County. Project Bounds: Forest Hill Boulevard to Oakmont Drive. Description: Complete Streets / County Opportunities .			Jurisdiction: County. Project Bounds: Forest Hill Boulevard to Oakmont Drive. Description: Complete Streets / County Opportunities .		Palm Beach MPO Plan	Palm Beach MPO	Commissioner District 3	City Of Greenacres, Lake Worth Drainage District
175	PBTPA-1063	Vision 2050 LRTP	SW 18th Street	Jurisdiction: Boca Raton. Project Bounds: Addision Avenue to Military Trail. Description: Complete Streets / Local.			Jurisdiction: Boca Raton. Project Bounds: Addision Avenue to Military Trail. Description: Complete Streets / Local.		Palm Beach MPO Plan	Palm Beach MPO	Commissioner District 4	City Of Boca Raton, Lake Worth Drainage District
176	PBTPA-1065	Vision 2050 LRTP	Homewood Boulevard	Jurisdiction: Delray Beach. Project Bounds: Linton Boulevard to Lowson Boulevard. Description: Complete Streets / Local.			Jurisdiction: Delray Beach. Project Bounds: Linton Boulevard to Lowson Boulevard. Description: Complete Streets / Local.		Palm Beach MPO Plan	Palm Beach MPO	Commissioner District 4	City Of Delray Beach, Lake Worth Drainage District
177	PBTPA-1066	Vision 2050 LRTP	Homewood Boulevard	Jurisdiction: Delray Beach. Project Bounds: Lowson Boulevard to Atlantic Avenue. Description: Complete Streets / Local.			Jurisdiction: Delray Beach. Project Bounds: Lowson Boulevard to Atlantic Avenue. Description: Complete Streets / Local.		Palm Beach MPO Plan	Palm Beach MPO	Commissioner District 4	City Of Delray Beach, Lake Worth Drainage District
178	PBTPA-1071	Vision 2050 LRTP	Lowson Boulevard	Jurisdiction: Delray Beach. Project Bounds: Homewood Boulevard to Congress Avenue. Description: Complete Streets / Local.			Jurisdiction: Delray Beach. Project Bounds: Homewood Boulevard to Congress Avenue. Description: Complete Streets / Local.		Palm Beach MPO Plan	Palm Beach MPO	Commissioner District 7, Commissioner District 4	City Of Delray Beach, Lake Worth Drainage District
179	PBTPA-1072	Vision 2050 LRTP	Lowson Boulevard	Jurisdiction: Delray Beach. Project Bounds: Military Trail to Homewood Boulevard. Description: Complete Streets / Local.			Jurisdiction: Delray Beach. Project Bounds: Military Trail to Homewood Boulevard. Description: Complete Streets / Local.		Palm Beach MPO Plan	Palm Beach MPO	Commissioner District 4	City Of Delray Beach, Lake Worth Drainage District
180	PBTPA-1073	Vision 2050 LRTP	S 57th Avenue	Jurisdiction: Greenacres. Project Bounds: Pine Hollow Circle to Dubbin Drive. Description: Complete Streets / Local.			Jurisdiction: Greenacres. Project Bounds: Pine Hollow Circle to Dubbin Drive. Description: Complete Streets / Local.		Palm Beach MPO Plan	Palm Beach MPO	Commissioner District 3	City Of Greenacres, Lake Worth Drainage District

Line Number	Project ID	Plan	Name	Project Description	From	To	Type	Municipality	Source	Sponsor	Commissioner District	Governing Body
181	PBTPA-1076	Vision 2050 LRTP	2nd Avenue N	Jurisdiction: Lake Worth. Project Bounds: Lake Worth Road to Congress Avenue. Description: Complete Streets / Local.			Jurisdiction: Lake Worth. Project Bounds: Lake Worth Road to Congress Avenue. Description: Complete Streets / Local.		Palm Beach MPO Plan	Palm Beach MPO	Commissioner District 3	Village Of Palm Springs, Palm Springs Community Redevelopment Agency, Lake Worth Drainage District
182	PBTPA-1082	Vision 2050 LRTP	Park Lane	Jurisdiction: Palm Springs. Project Bounds: Kirk Road to Gulfstream Road. Description: Complete Streets / Local.			Jurisdiction: Palm Springs. Project Bounds: Kirk Road to Gulfstream Road. Description: Complete Streets / Local.		Palm Beach MPO Plan	Palm Beach MPO	Commissioner District 3	Village Of Palm Springs, Lake Worth Drainage District
183	PBTPA-1096	Vision 2050 LRTP	I 95 Express Lanes from Broward County to Martin County	I-95 Managed Lanes Master Plan (Palm Beach County)			I-95 Managed Lanes Master Plan (Palm Beach County)		Palm Beach MPO Plan	FDOT SIS	Commissioner District 7, Commissioner District 1, Commissioner District 2, Commissioner District 3, Commissioner District 4	City Of Boynton Beach, Town Of Jupiter, City Of Riviera Beach, City Of Lake Worth Beach, City Of Boca Raton, City Of Delray Beach, Town Of Lantana, City Of Palm Beach Gardens, City Of West Palm Beach, Delray Beach Community Redevelopment Agency, Lake Worth Community Redevelopment Agency, Boynton Beach Community Redevelopment Agency, Lake Worth Drainage District, Northern Palm Beach County Improvement District, South Indian River Water Control District
184	PBTPA-1102	Vision 2050 LRTP	Southern Blvd (SR 80) Intersection Improvements @ Jog Rd	Add left turn lane(s)			Add left turn lane(s)		Palm Beach MPO Plan	FDOT	Commissioner District 2	Lake Worth Drainage District
185	PBTPA-1228	Vision 2050 LRTP	Tri-Rail Boynton Beach Station - Electric Vehicle Charging	Electric Vehicle Charging Stations			Electric Vehicle Charging Stations		Palm Beach MPO Plan	SFRTA	Commissioner District 2	City Of Boynton Beach, Lake Worth Drainage District
186	PBTPA-1230	Vision 2050 LRTP	Tri-Rail Boca Raton Station - Electric Vehicle Charging	Electric Vehicle Charging Stations			Electric Vehicle Charging Stations		Palm Beach MPO Plan	SFRTA	Commissioner District 4	City Of Boca Raton, Lake Worth Drainage District

Line Number	Project ID	Plan	Name	Project Description	From	To	Type	Municipality	Source	Sponsor	Commissioner District	Governing Body
187	PBTPA-1232	Vision 2050 LRTP	PalmTran - Route x999x - Express Bus from Westlake to WPB via Okeechobee Blvd				PalmTran - Route x999x - Express Bus from Westlake to WPB via Okeechobee Blvd		Palm Beach MPO Plan	PalmTran	Commissioner District 7, Commissioner District 6, Commissioner District 2	Town Of Loxahatchee Groves, City Of Westlake, City Of West Palm Beach, Village Of Royal Palm Beach, West Palm Beach Community Redevelopment Agency, Westgate/Belvedere Community Redevelopment Agency, Indian Trail Improvement District, Lake Worth Drainage District, Loxahatchee Groves Water Control District, Northern Palm Beach County Improvement District
188	PBTPA-1233	Vision 2050 LRTP	PalmTran - Route x999x - Express Bus from Belle Glade to WPB via SR 80						Palm Beach MPO Plan	PalmTran	Commissioner District 7, Commissioner District 6, Commissioner District 2	City Of Belle Glade, Village Of Wellington, City Of West Palm Beach, Village Of Royal Palm Beach, Belle Glade Community Redevelopment Agency, West Palm Beach Community Redevelopment Agency, Highland Glades Drainage District, Indian Trail Improvement District, Lake Worth Drainage District, Loxahatchee Groves Water Control District, Northern Palm Beach County Improvement District, South Florida Conservancy District
189	PBTPA-1234	Vision 2050 LRTP	PalmTran - Route x999x - Express Bus from Broward County Line to Okeechobee Blvd via SR-7						Palm Beach MPO Plan	PalmTran	Commissioner District 6, Commissioner District 5	Village Of Wellington, Village Of Royal Palm Beach, Acme Improvement District, Lake Worth Drainage District, Northern Palm Beach County Improvement District

Line Number	Project ID	Plan	Name	Project Description	From	To	Type	Municipality	Source	Sponsor	Commissioner District	Governing Body
190	PBTPA-1250	Vision 2050 LRTP	10th Ave N from Congress Ave to I 95 lane addition	Widen 5L to 6L ,Improvement Segment in Miles = 1			Widen 5L to 6L ,Improvement Segment in Miles = 1		Palm Beach MPO Plan	Palm Beach County	Commissioner District 3	Village Of Palm Springs, City Of Lake Worth Beach, Lake Worth Drainage District
191	PBTPA-1257	Vision 2050 LRTP	Gun Club Rd lane addition from Forest Estates Drive to Haverhill Rd	Widen 2L to 3L			Widen 2L to 3L		Palm Beach MPO Plan	Palm Beach County	Commissioner District 2, Commissioner District 3	Lake Worth Drainage District
192	PBTPA-1258	Vision 2050 LRTP	Florida Mango Rd from 10th Ave N to Forest Hill Blvd lane addition	Widening 3 to 5 lanes			Widening 3 to 5 lanes		Palm Beach MPO Plan	Palm Beach County	Commissioner District 3	Town Of Lake Clarke Shores, Lake Worth Drainage District
193	PBTPA-1259	Vision 2050 LRTP	Florida Mango Rd from Forest Hill Blvd to Summit Blvd lane addition	Widening 3 to 5 lanes			Widening 3 to 5 lanes		Palm Beach MPO Plan	Palm Beach County	Commissioner District 3	Town Of Lake Clarke Shores, Lake Worth Drainage District
194	PBTPA-1260	Vision 2050 LRTP	Haverhill Rd lane addition from Okeechobee Blvd to Community Dr	Widen 5L to 6L			Widen 5L to 6L		Palm Beach MPO Plan	Palm Beach County	Commissioner District 2	Lake Worth Drainage District
195	PBTPA-1261	Vision 2050 LRTP	Kirk Rd from Lake Worth Rd to 10th Ave N lane addition	Widening from 2 to 3/5 lanes			Widening from 2 to 3/5 lanes		Palm Beach MPO Plan	Palm Beach County	Commissioner District 3	Village Of Palm Springs, Palm Springs Community Redevelopment Agency, Lake Worth Drainage District
196	PBTPA-1262	Vision 2050 LRTP	Kirk Rd from 10th Ave N to Purdy Ln lane addition	Widening from 2 to 3/5 lanes			Widening from 2 to 3/5 lanes		Palm Beach MPO Plan	Palm Beach County	Commissioner District 3	Village Of Palm Springs, Lake Worth Drainage District
197	PBTPA-1263	Vision 2050 LRTP	Kirk Rd from L-7 Canal to Summit Blvd lane addition	Widening from 2 to 3/5 lanes			Widening from 2 to 3/5 lanes		Palm Beach MPO Plan	Palm Beach County	Commissioner District 3	Village Of Palm Springs, Lake Worth Drainage District
198	PBTPA-1264	Vision 2050 LRTP	Kirk Rd from Summit Blvd to Gun Club Rd lane addition	Widen 2L to 3/5L			Widen 2L to 3/5L		Palm Beach MPO Plan	Palm Beach County	Commissioner District 3	Lake Worth Drainage District
199	PBTPA-1268	Vision 2050 LRTP	Sherwood Forest Blvd from Lake Worth Rd to north of 10th Ave N lane addition	Widen 2L to 3L			Widen 2L to 3L		Palm Beach MPO Plan	Palm Beach County	Commissioner District 3	City Of Greenacres, Lake Worth Drainage District
200	PBTPA-1274	Vision 2050 LRTP	Benoist Farms Rd from SR 80 to Belvedere Rd lane addition	Widen 2L to 3L			Widen 2L to 3L		Palm Beach MPO Plan	Palm Beach County	Commissioner District 2	Lake Worth Drainage District

Line Number	Project ID	Plan	Name	Project Description	From	To	Type	Municipality	Source	Sponsor	Commissioner District	Governing Body
201	PBTPA-1279	Vision 2050 LRTP	Lyons Rd from N of Lake Worth Rd to Stribling Way road extension	New 2L			New 2L		Palm Beach MPO Plan	Palm Beach County	Commissioner District 6	Village Of Wellington, Lake Worth Drainage District
202	PBTPA-1310	Vision 2050 LRTP	Haverhill Rd lane addition from Le Chalet Blvd to Hypoluxo Rd	0.7 Mi. Widening 2 to 3 and 0.5 Mi. New 3 lane road. ,Improvement Segment in Miles = 1.2			0.7 Mi. Widening 2 to 3 and 0.5 Mi. New 3 lane road. ,Improvement Segment in Miles = 1.2		Palm Beach MPO Plan	Palm Beach County	Commissioner District 2	Lake Worth Drainage District
203	PBTPA-1311	Vision 2050 LRTP	Haverhill Rd lane addition from Hypoluxo Rd to Lantana Rd	Widening from 2L to 4L			Widening from 2L to 4L		Palm Beach MPO Plan	Palm Beach County	Commissioner District 2, Commissioner District 3	Lake Worth Drainage District
204	PBTPA-1312	Vision 2050 LRTP	High Ridge Rd lane addition from Gateway Blvd to Miner Rd	Widen 2L to 5L			Widen 2L to 5L		Palm Beach MPO Plan	Palm Beach County	Commissioner District 2	City Of Boynton Beach, Lake Worth Drainage District
205	PBTPA-1313	Vision 2050 LRTP	Kirk Rd from Melaleuca Ln to Lake Worth Rd lane addition	Widening from 2 to 3/5 lanes			Widening from 2 to 3/5 lanes		Palm Beach MPO Plan	Palm Beach County	Commissioner District 3	Village Of Palm Springs, Palm Springs Community Redevelopment Agency, Lake Worth Drainage District
206	PBTPA-1316	Vision 2050 LRTP	Lawrence Rd from S of Ponza Place to Lantana Rd lane addition	Widen 2L to 3L			Widen 2L to 3L		Palm Beach MPO Plan	Palm Beach County	Commissioner District 2	City Of Atlantis, Lake Worth Drainage District
207	PBTPA-1317	Vision 2050 LRTP	Miner Rd from Military Tr to Lawrence Rd lane addition	New 3 lane Road			New 3 lane Road		Palm Beach MPO Plan	Palm Beach County	Commissioner District 2	City Of Boynton Beach, Lake Worth Drainage District
208	PBTPA-1318	Vision 2050 LRTP	Miner Rd from Congress Ave to High Ridge Rd lane addition	Widen 2 lane to 3 lane			Widen 2 lane to 3 lane		Palm Beach MPO Plan	Palm Beach County	Commissioner District 2	City Of Boynton Beach, Lake Worth Drainage District
209	PBTPA-1322	Vision 2050 LRTP	Boca Rio Rd lane addition from Palmetto Park Rd to Glades Rd	Widen from 2/3L to 5L			Widen from 2/3L to 5L		Palm Beach MPO Plan	Palm Beach County	Commissioner District 5	Lake Worth Drainage District
210	PBTPA-1323	Vision 2050 LRTP	Clint Moore Rd from Jog Rd to Military Tr lane addition	Widen 4L to 6L			Widen 4L to 6L		Palm Beach MPO Plan	Palm Beach County	Commissioner District 4	City Of Boca Raton, Lake Worth Drainage District
211	PBTPA-1324	Vision 2050 LRTP	Coral Ridge Dr from Glades Rd to Burt Aaronson Park Dr lane addition	New 2L			New 2L		Palm Beach MPO Plan	Palm Beach County	Commissioner District 5	Lake Worth Drainage District
212	PBTPA-1325	Vision 2050 LRTP	Flavor Pict Rd lane addition from SR 7 to Lyons Rd	Addition of two WBT on north half of R/W (Drainage) ,Improvement Segment in Miles = 1			Addition of two WBT on north half of R/W (Drainage) ,Improvement Segment in Miles = 1		Palm Beach MPO Plan	Palm Beach County	Commissioner District 5	Lake Worth Drainage District

Line Number	Project ID	Plan	Name	Project Description	From	To	Type	Municipality	Source	Sponsor	Commissioner District	Governing Body
213	PBTPA-1326	Vision 2050 LRTP	Jog Rd from Glades Rd to Potomac Rd lane addition	Widening 4 to 6 lanes			Widening 4 to 6 lanes		Palm Beach MPO Plan	Palm Beach County	Commissioner District 4	City Of Boca Raton, Lake Worth Drainage District
214	PBTPA-1327	Vision 2050 LRTP	Jog Rd from Potomac Rd to Yamato Rd lane addition	Widening 4 to 6 lanes			Widening 4 to 6 lanes		Palm Beach MPO Plan	Palm Beach County	Commissioner District 4	City Of Boca Raton, Lake Worth Drainage District
215	PBTPA-1328	Vision 2050 LRTP	Linton Blvd from Jog Rd to Sims Rd lane addition	Widen 4L to 6L			Widen 4L to 6L		Palm Beach MPO Plan	Palm Beach County	Commissioner District 5	Lake Worth Drainage District
216	PBTPA-1329	Vision 2050 LRTP	SR 845 (Powerline Rd) Lane Addition from Palmetto Park Rd to Sunstream Blvd	Widen 4 to 6 lanes			Widen 4 to 6 lanes		Palm Beach MPO Plan	Palm Beach County	Commissioner District 4	City Of Boca Raton, Lake Worth Drainage District
217	PBTPA-1330	Vision 2050 LRTP	Linton Blvd from Sims Rd to Military Tr lane addition	Widen 5L to 6L			Widen 5L to 6L		Palm Beach MPO Plan	Palm Beach County	Commissioner District 4, Commissioner District 5	City Of Delray Beach, Lake Worth Drainage District
218	PBTPA-1331	Vision 2050 LRTP	Lyons Rd from SW 18th St to Palmetto Park Rd lane addition	Widening from 4 to 6 lanes ,Improvement Segment in Miles = 1.3			Widening from 4 to 6 lanes ,Improvement Segment in Miles = 1.3		Palm Beach MPO Plan	Palm Beach County	Commissioner District 5	Lake Worth Drainage District
219	PBTPA-1332	Vision 2050 LRTP	Lyons Rd from Palmetto Park Rd to Glades Rd lane additoin	Widen 4L to 6L			Widen 4L to 6L		Palm Beach MPO Plan	Palm Beach County	Commissioner District 5	Lake Worth Drainage District
220	PBTPA-1333	Vision 2050 LRTP	Lyons Rd from Atlantic Ave to Flavor Pict Rd lane addition	Widen 2L to 4L ,Improvement Segment in Miles = 2.5			Widen 2L to 4L ,Improvement Segment in Miles = 2.5		Palm Beach MPO Plan	Palm Beach County	Commissioner District 5	Lake Worth Drainage District
221	PBTPA-1334	Vision 2050 LRTP	Lyons Rd from Flavor Pict Rd to Boynton Beach Blvd lane addition	Widening 2L to 4L ,Improvement Segment in Miles = 3			Widening 2L to 4L ,Improvement Segment in Miles = 3		Palm Beach MPO Plan	Palm Beach County	Commissioner District 5	Lake Worth Drainage District
222	PBTPA-1335	Vision 2050 LRTP	SR 809 (Military Trl) Lane Addition from Broward County Line to SW 18th St	Exist 3 NB lanes and 2 SB lanes with 3rd. Ln Striped Out ,Improvement Segment in Miles = 0.3			Exist 3 NB lanes and 2 SB lanes with 3rd. Ln Striped Out ,Improvement Segment in Miles = 0.3		Palm Beach MPO Plan	Palm Beach County	Commissioner District 4	Lake Worth Drainage District
223	PBTPA-1336	Vision 2050 LRTP	SR 809 (Military Trl) Lane Addition from SW 18th St to Camino Real	Exist 4 lane divided, widen to 6 lane divided ,Improvement Segment in Miles = 0.8			Exist 4 lane divided, widen to 6 lane divided ,Improvement Segment in Miles = 0.8		Palm Beach MPO Plan	Palm Beach County	Commissioner District 4	Lake Worth Drainage District
224	PBTPA-1338	Vision 2050 LRTP	Palmetto Park Rd from St Andrews Blvd to Military Tr lane addition	8 lanes includes reconstruction of bridge over E-3 Canal			8 lanes includes reconstruction of bridge over E-3 Canal		Palm Beach MPO Plan	Palm Beach County	Commissioner District 4	Lake Worth Drainage District

Line Number	Project ID	Plan	Name	Project Description	From	To	Type	Municipality	Source	Sponsor	Commissioner District	Governing Body
225	PBTPA-1339	Vision 2050 LRTP	SR 845 (Powerline Rd) Lane Addition from Broward County Line to SW 18th St	Widen 4 to 6 lanes. Requires moving median to east			Widen 4 to 6 lanes. Requires moving median to east		Palm Beach MPO Plan	Palm Beach County	Commissioner District 4	Lake Worth Drainage District
226	PBTPA-1340	Vision 2050 LRTP	SR 845 (Powerline Rd) Lane Addition from SW 18th St to Camino Real	Widen 4 to 6 lanes. Exist median landscaping			Widen 4 to 6 lanes. Exist median landscaping		Palm Beach MPO Plan	Palm Beach County	Commissioner District 4	Lake Worth Drainage District
227	PBTPA-1341	Vision 2050 LRTP	SR 845 (Powerline Rd) Lane Addition from Camino Real to Palmetto Park Rd	Widen 4 to 6 lanes. Requires moving median to east			Widen 4 to 6 lanes. Requires moving median to east		Palm Beach MPO Plan	Palm Beach County	Commissioner District 4	Lake Worth Drainage District
228	PBTPA-1342	Vision 2050 LRTP	SR 845 (Powerline Rd) Lane Addition from Sunstream Blvd to Glades Rd	Widen 4 to 6 lanes. Requires moving median to east			Widen 4 to 6 lanes. Requires moving median to east		Palm Beach MPO Plan	Palm Beach County	Commissioner District 4	City Of Boca Raton, Lake Worth Drainage District
229	PBTPA-1344	Vision 2050 LRTP	Sims Rd Road Extension from Lakes of Delray Blvd to Atlantic Ave	0.7 mi. Widening 2 to 3 and 0.6 Mi. New 3 lane road. ,Improvement Segment in Miles = 1.3			0.7 mi. Widening 2 to 3 and 0.6 Mi. New 3 lane road. ,Improvement Segment in Miles = 1.3		Palm Beach MPO Plan	Palm Beach County	Commissioner District 5	Lake Worth Drainage District
230	PBTPA-1345	Vision 2050 LRTP	SR 794 (Yamato Rd) from west of Lyons Rd to west of FL Turnpike lane addition	Widening from 4L to 6L ,Improvement Segment in Miles = 1.4			Widening from 4L to 6L ,Improvement Segment in Miles = 1.4		Palm Beach MPO Plan	Palm Beach County	Commissioner District 5	Lake Worth Drainage District
231	PBTPA-1350	Vision 2050 LRTP	Clint Moore Rd @ Military Trl intersection improvements	Triple SB and NB left turn lanes. Add a third lane in both the northbound left turn lanes and southbound left turn lanes for ultimate triple lefts on both approaches.			Triple SB and NB left turn lanes. Add a third lane in both the northbound left turn lanes and southbound left turn lanes for ultimate triple lefts on both approaches.		Palm Beach MPO Plan	Palm Beach County	Commissioner District 4	City Of Boca Raton, Lake Worth Drainage District
232	PBTPA-1351	Vision 2050 LRTP	Clint Moore Rd @ SR 7 intersection improvements	Expand WB to SB LT Lane. Realign Park Drive.			Expand WB to SB LT Lane. Realign Park Drive.		Palm Beach MPO Plan	Palm Beach County	Commissioner District 5	Lake Worth Drainage District
233	PBTPA-1356	Vision 2050 LRTP	Gateway Blvd @ Lawrence Rd intersection improvements	Addition WB RTL.			Addition WB RTL.		Palm Beach MPO Plan	Palm Beach County	Commissioner District 2	City Of Boynton Beach, Lake Worth Drainage District
234	PBTPA-1357	Vision 2050 LRTP	Hagen Ranch Rd @ Atlantic Ave intersection improvements	North approach right turn lane. Traffic separator remove FDPs.			North approach right turn lane. Traffic separator remove FDPs.		Palm Beach MPO Plan	Palm Beach County	Commissioner District 5	Lake Worth Drainage District

Line Number	Project ID	Plan	Name	Project Description	From	To	Type	Municipality	Source	Sponsor	Commissioner District	Governing Body
235	PBTPA-1358	Vision 2050 LRTP	Hagen Ranch Rd lane addition from Smith Farm Blvd to Lantana Rd	Left & Right Turn Lane Extensions			Left & Right Turn Lane Extensions		Palm Beach MPO Plan	Palm Beach County	Commissioner District 2, Commissioner District 3	Lake Worth Drainage District
236	PBTPA-1360	Vision 2050 LRTP	Highridge Rd @ Hypoluxo Rd intersection improvements	Add Northbound Right turn lane at the intersection of Hypoluxo Rd and High Ridge Rd.			Add Northbound Right turn lane at the intersection of Hypoluxo Rd and High Ridge Rd.		Palm Beach MPO Plan	Palm Beach County	Commissioner District 2	Lake Worth Drainage District
237	PBTPA-1362	Vision 2050 LRTP	Lyons Rd @ Boynton Beach Blvd intersection improvements	Intersection improvements in conjunction with Lyons Road widening project 201803			Intersection improvements in conjunction with Lyons Road widening project 201803		Palm Beach MPO Plan	Palm Beach County	Commissioner District 5	Lake Worth Drainage District
238	PBTPA-1363	Vision 2050 LRTP	Melaleuca Ln @ Jog Rd intersection improvements	Add turn lane, drainage improvements			Add turn lane, drainage improvements		Palm Beach MPO Plan	Palm Beach County	Commissioner District 3	City Of Greenacres, Lake Worth Drainage District
239	PBTPA-1364	Vision 2050 LRTP	SR 809 (Military Trl) Intersection Improvements @ Golf Rd	SB to EB LTL along Military Trail, addition of a dedicated WB to NB RTL along Golf Rd., as well as extension of WB to SB LTL along Golf Road.			SB to EB LTL along Military Trail, addition of a dedicated WB to NB RTL along Golf Rd., as well as extension of WB to SB LTL along Golf Road.		Palm Beach MPO Plan	Palm Beach County	Commissioner District 4, Commissioner District 5	Village Of Golf, Lake Worth Drainage District
240	PBTPA-1365	Vision 2050 LRTP	SR 809 (Military Trl) Intersection Improvements @ Old Boynton Rd	NB to EB by widening of the existing pavement towards the median. ROW impacts will be minimized by reducing the median width on the NB approach to the intersection.			NB to EB by widening of the existing pavement towards the median. ROW impacts will be minimized by reducing the median width on the NB approach to the intersection.		Palm Beach MPO Plan	Palm Beach County	Commissioner District 2, Commissioner District 5	Lake Worth Drainage District
241	PBTPA-1366	Vision 2050 LRTP	Miner Rd @ Congress Ave intersection improvements	Provide exclusive EB to SB and WB to NB right turn lanes at the intersection of Miner Rd. and Congress Ave. 65% Plans to be sent to Municipal of Boynton Beach Fire Station for RW dedication review and coordination. (0.8 mi.)			Provide exclusive EB to SB and WB to NB right turn lanes at the intersection of Miner Rd. and Congress Ave. 65% Plans to be sent to Municipal of Boynton Beach Fire Station for RW dedication review and coordination. (0.8 mi.)		Palm Beach MPO Plan	Palm Beach County	Commissioner District 2	City Of Boynton Beach, Lake Worth Drainage District
242	PBTPA-1367	Vision 2050 LRTP	SR 704 (Okeechobee Blvd) Intersection Improvements @ Haverhill Rd	To add an exclusive south approach right turn at Okeechobee Blvd. A bike lane will be provided. Southbound left turn lane to Pineaire lane is being removed and existing dual northbound left turn lanes at Okeechobee Blvd. are being extended. Also, a directional island at the intersection of Pineaire Lane and Haverhill Rd. as			To add an exclusive south approach right turn at Okeechobee Blvd. A bike lane will be provided. Southbound left turn lane to Pineaire lane is being removed and existing dual northbound left turn lanes at Okeechobee Blvd. are being extended. Also, a directional island at the intersection of Pineaire Lane and Haverhill Rd. as		Palm Beach MPO Plan	Palm Beach County	Commissioner District 2	Lake Worth Drainage District

Line Number	Project ID	Plan	Name	Project Description	From	To	Type	Municipality	Source	Sponsor	Commissioner District	Governing Body
				well as a southbound U-Turn at Pine Cone Lane will be provided.			well as a southbound U-Turn at Pine Cone Lane will be provided.					
243	PBTPA-1368	Vision 2050 LRTP	SR 704 (Okeechobee Blvd) Intersection Improvements @ Jog Rd intersection improvements	Add 3rd NB LT lane on Jog Rd (South Approach) to Okeechobee Blvd., Extend SB LT Lane to Okeechobee and extend SB RT Lane to continuous RT Lane at Okeechobee (North Approach). Provide new NB U turn lane at Walmart shopping center (North Entrance). Prohibit Left Turns from Walmart shopping center (North Entrance). Enhance SB LT Lane into Walmart Shopping center (North Entrance). Extend NB to SB U-turn at PBC Vista main entrance.			Add 3rd NB LT lane on Jog Rd (South Approach) to Okeechobee Blvd., Extend SB LT Lane to Okeechobee and extend SB RT Lane to continuous RT Lane at Okeechobee (North Approach). Provide new NB U turn lane at Walmart shopping center (North Entrance). Prohibit Left Turns from Walmart shopping center (North Entrance). Enhance SB LT Lane into Walmart Shopping center (North Entrance). Extend NB to SB U-turn at PBC Vista main entrance.		Palm Beach MPO Plan	Palm Beach County	Commissioner District 7, Commissioner District 2	City Of West Palm Beach, Lake Worth Drainage District, Northern Palm Beach County Improvement District
244	PBTPA-1369	Vision 2050 LRTP	Old Boynton Rd @ Lawrence Rd intersection improvements	Addition of WB RTL.			Addition of WB RTL.		Palm Beach MPO Plan	Palm Beach County	Commissioner District 2	Lake Worth Drainage District
245	PBTPA-1371	Vision 2050 LRTP	Palmetto Park Rd @ Lyons Rd intersection improvements	Add WB RTL. Extending SB LTL. Adding SB lanes.			Add WB RTL. Extending SB LTL. Adding SB lanes.		Palm Beach MPO Plan	Palm Beach County	Commissioner District 5	Lake Worth Drainage District
246	PBTPA-1372	Vision 2050 LRTP	Palmetto Park Rd @ Powerline Rd intersection improvements	Add NB LT with upgraded traffic signal.			Add NB LT with upgraded traffic signal.		Palm Beach MPO Plan	Palm Beach County	Commissioner District 4	Lake Worth Drainage District
247	PBTPA-1375	Vision 2050 LRTP	SW 18th St @ Boca Rio Rd intersection improvements	To add a second southbound left turn from Boca Rio Rd to eastbound SW 18th St. Widening will take place at the west side of Boca Rio Road. Sheet pile retaining wall will be constructed for roadway slope on the west side of Boca Rio Rd. Signal systems will be upgraded to mast arm at the intersection.			To add a second southbound left turn from Boca Rio Rd to eastbound SW 18th St. Widening will take place at the west side of Boca Rio Road. Sheet pile retaining wall will be constructed for roadway slope on the west side of Boca Rio Rd. Signal systems will be upgraded to mast arm at the intersection.		Palm Beach MPO Plan	Palm Beach County	Commissioner District 5	Lake Worth Drainage District

Line Number	Project ID	Plan	Name	Project Description	From	To	Type	Municipality	Source	Sponsor	Commissioner District	Governing Body
248	PBTPA-1378	Vision 2050 LRTP	Linton Blvd @ Military Trl intersection improvements	Construct two right turn lanes, one for the north approach and none for the south approach. Addressing issues with FPL for R/W and tree clearing outside of R/W.			Construct two right turn lanes, one for the north approach and none for the south approach. Addressing issues with FPL for R/W and tree clearing outside of R/W.		Palm Beach MPO Plan	Palm Beach County	Commissioner District 4, Commissioner District 5	City Of Delray Beach, Lake Worth Drainage District
249	PBTPA-1380	Vision 2050 LRTP	Wallis Rd @ Haverhill Rd intersection improvements	Realign intersection to meet current standards.			Realign intersection to meet current standards.		Palm Beach MPO Plan	Palm Beach County	Commissioner District 2	Lake Worth Drainage District
250	PBTPA-1381	Vision 2050 LRTP	Lowson Blvd @ Homewood Blvd Roundabout	Construct a new roundabout for safety and mobility improvements			Construct a new roundabout for safety and mobility improvements		Palm Beach MPO Plan	Delray Beach	Commissioner District 4	City Of Delray Beach, Lake Worth Drainage District
251	PBTPA-1382	Vision 2050 LRTP	Kirk Rd @ Lakewood Rd intersection improvements	Conversion of signalized intersection to a roundabout.			Conversion of signalized intersection to a roundabout.		Palm Beach MPO Plan	Palm Springs	Commissioner District 3	Village Of Palm Springs, Lake Worth Drainage District
252	PBTPA-1383	Vision 2050 LRTP	Davis Rd @ Lake Worth Rd intersection improvements	Construciton of a traffic signal including pedestrian signals and crosswalks.			Construciton of a traffic signal including pedestrian signals and crosswalks.		Palm Beach MPO Plan	Palm Springs	Commissioner District 3	Village Of Palm Springs, Palm Springs Community Redevelopment Agency, Lake Worth Drainage District
253	PBTPA-1430	Vision 2050 LRTP	SR 794 (Yamato Rd) at Congress Avenue Intersection Safety Improvements	Enhance pedestrian and bicycle safety through intersection improvements, or by providing a grade separated pedestrian bridge.			Enhance pedestrian and bicycle safety through intersection improvements, or by providing a grade separated pedestrian bridge.		Palm Beach MPO Plan	Boca Raton	Commissioner District 4	City Of Boca Raton, Lake Worth Drainage District
254	PBTPA-1431	Vision 2050 LRTP	El Rio Trail Landscaping	Install shade trees along the El Rio Trail to improve usage of the El Rio Trail.			Install shade trees along the El Rio Trail to improve usage of the El Rio Trail.		Palm Beach MPO Plan	Boca Raton	Commissioner District 4	City Of Boca Raton, Lake Worth Drainage District
255	PBTPA-1435	Vision 2050 LRTP	Boca Raton Canal Pedestrian Bridge from Town Bay Dr and Town Center Rd	Provide a connection from Town Center Mall to residences to the south by a pedestrian trail/bridge over the canal between Town Center Road and Town Bay Drive (Comprehensive Plan Future Land Use Element Policy LU 3.5.1).			Provide a connection from Town Center Mall to residences to the south by a pedestrian trail/bridge over the canal between Town Center Road and Town Bay Drive (Comprehensive Plan Future Land Use Element Policy LU 3.5.1).		Palm Beach MPO Plan	Boca Raton	Commissioner District 4	City Of Boca Raton, Lake Worth Drainage District
256	PBTPA-1436	Vision 2050 LRTP	El Rio Trail Enhancements	El Rio Trail Enhancements (shown in the 2023-2024 CIP document)			El Rio Trail Enhancements (shown in the 2023-2024 CIP document)		Palm Beach MPO Plan	Boca Raton	Commissioner District 4	City Of Boca Raton, Lake Worth Drainage District

Line Number	Project ID	Plan	Name	Project Description	From	To	Type	Municipality	Source	Sponsor	Commissioner District	Governing Body
257	PBTPA-1499	Vision 2050 LRTP	Lake Worth Rd (SR 802) multimodal improvements	Provide infrastructure for services for a multi-modal connector, such as light rail, which utilizes Lake Worth Road thoroughfare for a central connector connecting communities along Lake Worth Road, including Palm Springs and Greenacres, with the beach to the east and Wellington to the west.			Provide infrastructure for services for a multi-modal connector, such as light rail, which utilizes Lake Worth Road thoroughfare for a central connector connecting communities along Lake Worth Road, including Palm Springs and Greenacres, with the beach to the east and Wellington to the west.		Palm Beach MPO Plan	Palm Springs	Commissioner District 3	Village Of Palm Springs, Palm Springs Community Redevelopment Agency, Lake Worth Drainage District
258	PBTPA-1526	Vision 2050 LRTP	FAU Area Transportation Improvements	Support multimodal access by enhancing intersection design and operations, providing a complete and connected network of pedestrian and bicycle facilities, enhancing transit access for intermodal transfer opportunities, and enhancing the environment with appropriate lighting and traffic control devices that improve access and safety.			Support multimodal access by enhancing intersection design and operations, providing a complete and connected network of pedestrian and bicycle facilities, enhancing transit access for intermodal transfer opportunities, and enhancing the environment with appropriate lighting and traffic control devices that improve access and safety.		Palm Beach MPO Plan	Boca Raton	Commissioner District 4	City Of Boca Raton, Lake Worth Drainage District
259	PBTPA-1527	Vision 2050 LRTP	Boca Regional Hospital Area Transportation Improvements	Support multimodal access by enhancing intersection design and operations, providing a complete and connected network of pedestrian and bicycle facilities, enhancing transit access for intermodal transfer opportunities, and enhancing the environment with appropriate lighting and traffic control devices that improve access and safety.			Support multimodal access by enhancing intersection design and operations, providing a complete and connected network of pedestrian and bicycle facilities, enhancing transit access for intermodal transfer opportunities, and enhancing the environment with appropriate lighting and traffic control devices that improve access and safety.		Palm Beach MPO Plan	Boca Raton	Commissioner District 4	City Of Boca Raton, Lake Worth Drainage District
260	PBTPA-1528	Vision 2050 LRTP	Boca University Commons Shopping Plaza Area Transportation Improvements	Support multimodal access by enhancing intersection design and operations, providing a complete and connected network of pedestrian and bicycle facilities, enhancing transit access for intermodal transfer opportunities, and enhancing the environment with appropriate lighting			Support multimodal access by enhancing intersection design and operations, providing a complete and connected network of pedestrian and bicycle facilities, enhancing transit access for intermodal transfer opportunities, and enhancing the environment with appropriate lighting		Palm Beach MPO Plan	Boca Raton	Commissioner District 4	City Of Boca Raton, Lake Worth Drainage District

Line Number	Project ID	Plan	Name	Project Description	From	To	Type	Municipality	Source	Sponsor	Commissioner District	Governing Body
				and traffic control devices that improve access and safety.			and traffic control devices that improve access and safety.					
261	PBTPA-1529	Vision 2050 LRTP	Boca Midtown Area Transportation Improvements	Support multimodal access by enhancing intersection design and operations, providing a complete and connected network of pedestrian and bicycle facilities, enhancing transit access for intermodal transfer opportunities, and enhancing the environment with appropriate lighting and traffic control devices that improve access and safety.			Support multimodal access by enhancing intersection design and operations, providing a complete and connected network of pedestrian and bicycle facilities, enhancing transit access for intermodal transfer opportunities, and enhancing the environment with appropriate lighting and traffic control devices that improve access and safety.		Palm Beach MPO Plan	Boca Raton	Commissioner District 4	City Of Boca Raton, Lake Worth Drainage District
262	PBTPA-1530	Vision 2050 LRTP	Boca Town Center Mall Area Transportation Improvements	Support multimodal access by enhancing intersection design and operations, providing a complete and connected network of pedestrian and bicycle facilities, enhancing transit access for intermodal transfer opportunities, and enhancing the environment with appropriate lighting and traffic control devices that improve access and safety.			Support multimodal access by enhancing intersection design and operations, providing a complete and connected network of pedestrian and bicycle facilities, enhancing transit access for intermodal transfer opportunities, and enhancing the environment with appropriate lighting and traffic control devices that improve access and safety.		Palm Beach MPO Plan	Boca Raton	Commissioner District 4	City Of Boca Raton, Lake Worth Drainage District
263	PBTPA-1531	Vision 2050 LRTP	El Rio Trail Neighborhood Connectors	Study appropriate locations and construct East-west shared use pathway/green corridors connecting along El Rio Trail.			Study appropriate locations and construct East-west shared use pathway/green corridors connecting along El Rio Trail.		Palm Beach MPO Plan	Boca Raton	Commissioner District 4	City Of Boca Raton, Lake Worth Drainage District
264	PBTPA-1541	Vision 2050 LRTP	SW 18th St @ SR 7 intersection improvements	Extend Dual left WB to SB to increase storage			Extend Dual left WB to SB to increase storage		Palm Beach MPO Plan	Palm Beach County	Commissioner District 5	Lake Worth Drainage District
265	PBTPA-1560	Vision 2050 LRTP	SR 808 (Glades Rd) Transit Hubs at SR 7 and US 1	Passenger Terminal			Passenger Terminal		Palm Beach MPO Plan	FDOT	Commissioner District 4, Commissioner District 5	City Of Boca Raton, Lake Worth Drainage District
266	PBTPA-1579	Vision 2050 LRTP	Clint Moore Rd from W of Lyons Rd to E of Lyons Rd	Widen 4L to 6L			Widen 4L to 6L		Palm Beach MPO Plan	Palm Beach County	Commissioner District 5	Lake Worth Drainage District

Line Number	Project ID	Plan	Name	Project Description	From	To	Type	Municipality	Source	Sponsor	Commissioner District	Governing Body
267	PBTPA-1580	Vision 2050 LRTP	Happy Hallow Rd from Smith Sundy Rd to Lyons Blvd	New 2L			New 2L		Palm Beach MPO Plan	Palm Beach County	Commissioner District 5	Lake Worth Drainage District
268	PBTPA-1582	Vision 2050 LRTP	SR 809 (Military Trl) Intersection Improvements from Linton Blvd to Lake Ida Rd	Intersection Improvements to Military Trail from Linton Blvd to Lake Ida Rd, Military Trail and Linton Blvd., Military Trail and Atlantic Ave., Military Trail and Lake Ida Rd.			Intersection Improvements to Military Trail from Linton Blvd to Lake Ida Rd, Military Trail and Linton Blvd., Military Trail and Atlantic Ave., Military Trail and Lake Ida Rd.		Palm Beach MPO Plan	Palm Beach County	Commissioner District 4, Commissioner District 5	City Of Delray Beach, Lake Worth Drainage District
269	PBTPA-1583	Vision 2050 LRTP	Jog Rd from Linton Blvd to Atlantic Ave	Intersection Improvements to Jog Rd from Linton Blvd to Atlantic Ave, Jog Rd. and Linton Blvd., Jog Rd. and Atlantic Ave.			Intersection Improvements to Jog Rd from Linton Blvd to Atlantic Ave, Jog Rd. and Linton Blvd., Jog Rd. and Atlantic Ave.		Palm Beach MPO Plan	Palm Beach County	Commissioner District 5	Lake Worth Drainage District
270	PBTPA-1584	Vision 2050 LRTP	Jog Rd from 10th Ave N to Summit Blvd	Intersection Improvements to Jog Rd from 10th Ave N to Summit Blvd, Jog Rd. and 10th Ave., Jog Rd. and Forest Hill Blvd., Jog Rd. and Olive Tree Blvd. / Maplewood Dr., Jog Rd. and Summit Blvd.			Intersection Improvements to Jog Rd from 10th Ave N to Summit Blvd, Jog Rd. and 10th Ave., Jog Rd. and Forest Hill Blvd., Jog Rd. and Olive Tree Blvd. / Maplewood Dr., Jog Rd. and Summit Blvd.		Palm Beach MPO Plan	Palm Beach County	Commissioner District 2, Commissioner District 3	City Of Greenacres, Lake Worth Drainage District
271	PBTPA-1585	Vision 2050 LRTP	Hypoluxo Rd from Lawrence Rd to Congress Ave	Intersection Improvements to Hypoluxo Rd from Lawrence Rd to Congress Ave, Hypoluxo Rd. and Lawrence Rd., Hypoluxo Rd. and Congress Ave.			Intersection Improvements to Hypoluxo Rd from Lawrence Rd to Congress Ave, Hypoluxo Rd. and Lawrence Rd., Hypoluxo Rd. and Congress Ave.		Palm Beach MPO Plan	Palm Beach County	Commissioner District 2	City Of Boynton Beach, Lake Worth Drainage District
272	PBTPA-1587	Vision 2050 LRTP	Countywide Intersection Improvements	Intersection Improvements to Congress Ave. and 6th Ave., Congress Ave. and SW 30th Ave., Congress Ave. and Golf Rd. / SW 23rd Ave., Hypoluxo Rd. and Seacrest Blvd., Congress Ave. and Lake Worth Rd., 10th Ave. N. and Davis Rd., CR-880 and CR 700, Haverhill Rd. and 45th St., Donald Ross Rd. and Height Blvd.			Intersection Improvements to Congress Ave. and 6th Ave., Congress Ave. and SW 30th Ave., Congress Ave. and Golf Rd. / SW 23rd Ave., Hypoluxo Rd. and Seacrest Blvd., Congress Ave. and Lake Worth Rd., 10th Ave. N. and Davis Rd., CR-880 and CR 700, Haverhill Rd. and 45th St., Donald Ross Rd. and Height Blvd.		Palm Beach MPO Plan	Palm Beach County	Commissioner District 7, Commissioner District 6, Commissioner District 1, Commissioner District 3, Commissioner District 4	City Of Boynton Beach, Village Of Palm Springs, Town Of Jupiter, City Of Boca Raton, Town Of Lantana, City Of West Palm Beach, Palm Springs Community Redevelopment Agency, Lake Worth Drainage District, Northern Palm Beach County Improvement District
273	PBTPA-1588	Vision 2050 LRTP	SR 882 (Forest Hill Blvd) Intersection Improvements @ Military Trl	Intersection improvements			Intersection improvements		Palm Beach MPO Plan	Palm Beach County	Commissioner District 3	Village Of Palm Springs, Lake Worth Drainage District

Line Number	Project ID	Plan	Name	Project Description	From	To	Type	Municipality	Source	Sponsor	Commissioner District	Governing Body
274	PBTPA-1589	Vision 2050 LRTP	Haverhill Rd @ Belvedere Rd	Intersection Improvements			Intersection Improvements		Palm Beach MPO Plan	Palm Beach County	Commissioner District 2	Town Of Haverhill, Lake Worth Drainage District
275	PBTPA-1590	Vision 2050 LRTP	Boca Raton - MOD Zone - Boca Raton Downtown	Boca Raton MOD service. There is the downtown/CRA area, surround neighborhoods area, and specific servie points that work together to build this MOD. Refer to projects BOC0068-BOC0078 for additional MOD components.			Boca Raton MOD service. There is the downtown/CRA area, surround neighborhoods area, and specific servie points that work together to build this MOD. Refer to projects BOC0068-BOC0078 for additional MOD components.		Palm Beach MPO Plan	Boca Raton	Commissioner District 4	City Of Boca Raton, Boca Raton Community Redevelopment Agency, Lake Worth Drainage District
276	PBTPA-1591	Vision 2050 LRTP	Boca Raton - Tri-Rail Station to Downtown Mobility Service Point	Refer to project BOC0067 that defines this service point or area with the main MOD.			Refer to project BOC0067 that defines this service point or area with the main MOD.		Palm Beach MPO Plan	Boca Raton	Commissioner District 4	City Of Boca Raton, Lake Worth Drainage District
277	PBTPA-1592	Vision 2050 LRTP	Boca Raton - Spanish River Library to Downtown Mobility Service Point	Refer to project BOC0067 that defines this service point or area with the main MOD.			Refer to project BOC0067 that defines this service point or area with the main MOD.		Palm Beach MPO Plan	Boca Raton	Commissioner District 4	City Of Boca Raton, Lake Worth Drainage District
278	PBTPA-1593	Vision 2050 LRTP	Boca Raton - FAU to Downtown Mobility Service Point	Refer to project BOC0067 that defines this service point or area with the main MOD.			Refer to project BOC0067 that defines this service point or area with the main MOD.		Palm Beach MPO Plan	Boca Raton	Commissioner District 4	City Of Boca Raton, Lake Worth Drainage District
279	PBTPA-1594	Vision 2050 LRTP	Boca Raton - Town Center Transit Station to Downtown Mobility Service Point	Refer to project BOC0067 that defines this service point or area with the main MOD.			Refer to project BOC0067 that defines this service point or area with the main MOD.		Palm Beach MPO Plan	Boca Raton	Commissioner District 4	City Of Boca Raton, Lake Worth Drainage District
280	PBTPA-1599	Vision 2050 LRTP	Boca Raton - Sugar Sand Park to Downtown Mobility Service Point	Refer to project BOC0067 that defines this service point or area with the main MOD.			Refer to project BOC0067 that defines this service point or area with the main MOD.		Palm Beach MPO Plan	Boca Raton	Commissioner District 4	City Of Boca Raton, Lake Worth Drainage District
281	PBTPA-1603	Vision 2050 LRTP	Central Palm Beach Multi-Modal Connector	Provide infrastructure for services for a multi-modal connector such as light rail which utilizes Lake Worth or neighboring East - West thouroughfare for a central connector connecting 441 to the east along Lake Worth Road or alternatively Forest Hill Boulevard .			Provide infrastructure for services for a multi-modal connector such as light rail which utilizes Lake Worth or neighboring East - West thouroughfare for a central connector connecting 441 to the east along Lake Worth Road or alternatively Forest Hill Boulevard .		Palm Beach MPO Plan	Greenacres	Commissioner District 3	Village Of Palm Springs, City Of Greenacres, Lake Worth Drainage District

Line Number	Project ID	Plan	Name	Project Description	From	To	Type	Municipality	Source	Sponsor	Commissioner District	Governing Body
282	PBTPA-1604	Vision 2050 LRTP	I 95 Pedestrian Bridge connecting Peninsula Corporate Center and Federal Highway	Provide for a pedestrian and bicycle connection between Peninsula Corporate Center to the east across I 95 to North Federal Highway (Comprehensive Plan Future Land Use Element Policy LU 3.3.4).			Provide for a pedestrian and bicycle connection between Peninsula Corporate Center to the east across I 95 to North Federal Highway (Comprehensive Plan Future Land Use Element Policy LU 3.3.4).		Palm Beach MPO Plan	Boca Raton	Commissioner District 4	City Of Boca Raton, Lake Worth Drainage District
283	PBTPA-1707	Vision 2050 LRTP	El Rio Trail extension-DeHoernle to Sugar Sand Park	The El Rio trail system can expand from DeHoernle Park to Suguar Sand Park using a shared use trail, with minimal conflict with the road system or private ownership. This will lead to a much safer bike and ped transit system in the Municipal of Boca Raton.			The El Rio trail system can expand from DeHoernle Park to Suguar Sand Park using a shared use trail, with minimal conflict with the road system or private ownership. This will lead to a much safer bike and ped transit system in the Municipal of Boca Raton.		Palm Beach MPO Plan	Boca Raton	Commissioner District 4	City Of Boca Raton, Lake Worth Drainage District
284	PBTPA-1708	Vision 2050 LRTP	Military Trl Pedestrian Bridge at Spanish River Blvd	Pedestrian Bridge needed at military trail and Spanish river.			Pedestrian Bridge needed at military trail and Spanish river.		Palm Beach MPO Plan	Boca Raton	Commissioner District 4	City Of Boca Raton, Lake Worth Drainage District
285	PBTPA-1710	Vision 2050 LRTP	Patch Reef Park to Downtown Mobility Service Point	Refer to project BOC0067 that defines this service point or area with the main MOD.			Refer to project BOC0067 that defines this service point or area with the main MOD.		Palm Beach MPO Plan	Boca Raton	Commissioner District 4	City Of Boca Raton, Lake Worth Drainage District
286	PBTPA-1711	Vision 2050 LRTP	SW9th to SW 8th Ter Pedestrian Connector	Non-vehicular access only for ped bike connection through neighborhood.			Non-vehicular access only for ped bike connection through neighborhood.		Palm Beach MPO Plan	Boca Raton	Commissioner District 4	City Of Boca Raton, Lake Worth Drainage District
287	PBTPA-1714	Vision 2050 LRTP	Safe Routes to School - L. C. Swain Middle School						Palm Beach MPO Plan	Greenacres	Commissioner District 3	City Of Greenacres, Lake Worth Drainage District
288	PBTPA-1718	Vision 2050 LRTP	Boca Raton - Roadway & Sidewalk Improvements	Upgrade and enhance the functionality and aesthetics of the Downtown roadway and sidewalk infrastructure to enhance the overall experience through periodic inspections/development and implementation of a uniform system to optimize resurfacing, rejuvenation and reconstruction of the roadway and sidewalk infrastructure.			Upgrade and enhance the functionality and aesthetics of the Downtown roadway and sidewalk infrastructure to enhance the overall experience through periodic inspections/development and implementation of a uniform system to optimize resurfacing, rejuvenation and reconstruction of the roadway and sidewalk infrastructure.		Palm Beach MPO Plan	Boca Raton	Commissioner District 4	City Of Boca Raton, Boca Raton Community Redevelopment Agency, Lake Worth Drainage District

Line Number	Project ID	Plan	Name	Project Description	From	To	Type	Municipality	Source	Sponsor	Commissioner District	Governing Body
289	PBTPA-1721	Vision 2050 LRTP	Boca Raton - Downtown Transit Management Program (TDM)	This project is focused on developing a transit program for Downtown to increase personal mobility and reduce the number of single-occupancy vehicles on the road by providing a safe and efficient transit system that connects residents and visitors to Downtown.			This project is focused on developing a transit program for Downtown to increase personal mobility and reduce the number of single-occupancy vehicles on the road by providing a safe and efficient transit system that connects residents and visitors to Downtown.		Palm Beach MPO Plan	Boca Raton	Commissioner District 4	City Of Boca Raton, Boca Raton Community Redevelopment Agency, Lake Worth Drainage District
290	PBTPA-1723	Vision 2050 LRTP	Boca Raton - NW/SW 4th Ave Widening	NW/SW 4th Avenue is an existing two-lane undivided collector road that extends from Camino Real to NW 20th Street and continues north as NW 5th Avenue to Spanish River Boulevard. In 2018/19, the City retained a consultant to perform a feasibility study for the conversion of NW/SW 4th Avenue into a four-lane collector.			NW/SW 4th Avenue is an existing two-lane undivided collector road that extends from Camino Real to NW 20th Street and continues north as NW 5th Avenue to Spanish River Boulevard. In 2018/19, the City retained a consultant to perform a feasibility study for the conversion of NW/SW 4th Avenue into a four-lane collector.		Palm Beach MPO Plan	Boca Raton	Commissioner District 4	City Of Boca Raton, Lake Worth Drainage District
291	PBTPA-1724	Vision 2050 LRTP	Boca Raton - Railroad Signal Maintenance	There are two railways currently operating in the City of Boca Raton: The Florida East Coast Railway Company (FEC), located on the west side of Dixie Highway and the CSX, located west of I-95. The CSX tracks are owned by the Florida Department of Transportation (FDOT) and operated by the South Florida Regional Transportation Authority (SFRTA). The FEC tracks are owned and operated by the FEC Railway Company. There are several at-grade intersections within City rights-of-way and the City of Boca Raton is responsible for their maintenance (eight crossings along the FEC tracks and one crossing along the CSX tracks).			There are two railways currently operating in the City of Boca Raton: The Florida East Coast Railway Company (FEC), located on the west side of Dixie Highway and the CSX, located west of I-95. The CSX tracks are owned by the Florida Department of Transportation (FDOT) and operated by the South Florida Regional Transportation Authority (SFRTA). The FEC tracks are owned and operated by the FEC Railway Company. There are several at-grade intersections within City rights-of-way and the City of Boca Raton is responsible for their maintenance (eight crossings along the FEC tracks and one crossing along the CSX tracks).		Palm Beach MPO Plan	Boca Raton	Commissioner District 4	City Of Boca Raton, Boca Raton Community Redevelopment Agency, Lake Worth Drainage District

Line Number	Project ID	Plan	Name	Project Description	From	To	Type	Municipality	Source	Sponsor	Commissioner District	Governing Body
292	PBTPA-1728	Vision 2050 LRTP	Boca Raton - City Transit Management Program (TDM)	The City's transit program increases personal mobility and reduces the number of single-occupancy vehicles on the City's road network by providing a safe and efficient transit system. This transit system connects residents and visitors to multiple areas of major activity throughout the City, while providing connections to the existing regional transportation network.			The City's transit program increases personal mobility and reduces the number of single-occupancy vehicles on the City's road network by providing a safe and efficient transit system. This transit system connects residents and visitors to multiple areas of major activity throughout the City, while providing connections to the existing regional transportation network.		Palm Beach MPO Plan	Boca Raton	Commissioner District 4	City Of Boca Raton, Lake Worth Drainage District
293	PBTPA-1730	Vision 2050 LRTP	Boca Raton - Southeast Neighborhoods to Downtown Service Area	Refer to project BOC0067 that defines this service point or area with the main MOD.			Refer to project BOC0067 that defines this service point or area with the main MOD.		Palm Beach MPO Plan	Boca Raton	Commissioner District 4	City Of Boca Raton, Lake Worth Drainage District
294	PBTPA-1731	Vision 2050 LRTP	Delray Beach - On-Demand Tansit Service	On-Demand shuttle service in a fixed zone around downtown Delray Beach.			On-Demand shuttle service in a fixed zone around downtown Delray Beach.		Palm Beach MPO Plan	Delray Beach	Commissioner District 7, Commissioner District 4	City Of Boynton Beach, Town Of Gulf Stream, City Of Delray Beach, Delray Beach Community Redevelopment Agency, Boynton Beach Community Redevelopment Agency, Lake Worth Drainage District
295	PBTPA-1738	Vision 2050 LRTP	MOD Zone - West Belvedere	West Belvedere MOD Zone, Additional Vehicles Needed = 2, Source = Palm Tran			West Belvedere MOD Zone, Additional Vehicles Needed = 2, Source = Palm Tran		Palm Beach MPO Plan	PalmTran	Commissioner District 7, Commissioner District 2	City Of West Palm Beach, Westgate/Belvedere Community Redevelopment Agency, Lake Worth Drainage District, Northern Palm Beach County Improvement District
296	PBTPA-1739	Vision 2050 LRTP	MOD Zone - West Delray	West Delray MOD Zone, Additional Vehicles Needed = 4, Source = WSP/Palm Tran			West Delray MOD Zone, Additional Vehicles Needed = 4, Source = WSP/Palm Tran		Palm Beach MPO Plan	PalmTran	Commissioner District 4, Commissioner District 5	City Of Delray Beach, Lake Worth Drainage District
297	PBTPA-1740	Vision 2050 LRTP	MOD Zone - West Boynton	West Boynton MOD Zone, Additional Vehicles Needed = 2, Source = Palm Tran			West Boynton MOD Zone, Additional Vehicles Needed = 2, Source = Palm Tran		Palm Beach MPO Plan	PalmTran	Commissioner District 5	Lake Worth Drainage District

Line Number	Project ID	Plan	Name	Project Description	From	To	Type	Municipality	Source	Sponsor	Commissioner District	Governing Body
298	PBTPA-1741	Vision 2050 LRTP	MOD Zone - Aberdeen	Aberdeen MOD Zone, Additional Vehicles Needed = 4, Source = WSP/Palm Tran			Aberdeen MOD Zone, Additional Vehicles Needed = 4, Source = WSP/Palm Tran		Palm Beach MPO Plan	PalmTran	Commissioner District 2, Commissioner District 3, Commissioner District 5	Lake Worth Drainage District
299	PBTPA-1742	Vision 2050 LRTP	MOD Zone - West Boca	West Boca MOD Zone, Additional Vehicles Needed = 6, Source = WSP/Palm Tran			West Boca MOD Zone, Additional Vehicles Needed = 6, Source = WSP/Palm Tran		Palm Beach MPO Plan	PalmTran	Commissioner District 4, Commissioner District 5	Lake Worth Drainage District
300	PBTPA-1744	Vision 2050 LRTP	MOD Zone - Royal Palm Beach	Royal Palm Beach MOD Zone, Additional Vehicles Needed = 4, Source = WSP/Palm Tran			Royal Palm Beach MOD Zone, Additional Vehicles Needed = 4, Source = WSP/Palm Tran		Palm Beach MPO Plan	PalmTran	Commissioner District 6, Commissioner District 2	Town Of Loxahatchee Groves, Village Of Wellington, City Of West Palm Beach, Village Of Royal Palm Beach, Acme Improvement District, Indian Trail Improvement District, Lake Worth Drainage District, Loxahatchee Groves Water Control District, Northern Palm Beach County Improvement District
301	PBTPA-1745	Vision 2050 LRTP	MOD Zone - Wellington	Wellington MOD Zone, Additional Vehicles Needed = 4, Source = TDP/Palm Tran			Wellington MOD Zone, Additional Vehicles Needed = 4, Source = TDP/Palm Tran		Palm Beach MPO Plan	PalmTran	Commissioner District 6	Town Of Loxahatchee Groves, Village Of Wellington, Village Of Royal Palm Beach, Acme Improvement District, Indian Trail Improvement District, Lake Worth Drainage District, Loxahatchee Groves Water Control District, Northern Palm Beach County Improvement District
302	PBTPA-1756	Vision 2050 LRTP	PalmTran Route 2 Improvements (Congress Ave)	Sat: 45→20min; Sun: 60→20min. 220 bus stop improvements. ITS/TSMO: 69 signals			Frequency improvements, Stop improvements		Palm Beach MPO Plan	PalmTran, Palm Beach County, Palm Beach MPO	Commissioner District 7, Commissioner District 2, Commissioner District 3, Commissioner District 4	City Of Boynton Beach, Village Of Palm Springs, City Of Atlantis, City Of Boca Raton, City Of Delray Beach, City Of West Palm Beach, West Palm Beach Community Redevelopment Agency, Palm Springs Community Redevelopment

Line Number	Project ID	Plan	Name	Project Description	From	To	Type	Municipality	Source	Sponsor	Commissioner District	Governing Body
												Agency, Lake Worth Drainage District
303	PBTPA-1758	Vision 2050 LRTP	PalmTran Route 4 Improvements	Extended Sunday hours. 90 bus stop improvements. ITS/TSMO: 28 signals			Service span extension, Stop improvements		Palm Beach MPO Plan	PalmTran, Palm Beach County	Commissioner District 7, Commissioner District 1, Commissioner District 2, Commissioner District 3	Town Of Haverhill, City Of Riviera Beach, City Of West Palm Beach, City Of Greenacres, Lake Worth Drainage District, Northern Palm Beach County Improvement District
304	PBTPA-1766	Vision 2050 LRTP	PalmTran Route 43 Improvements	Sat: 30→20min; Sun: 30→20min; Weekday: 20→15min. 94 bus stop improvements. ITS/TSMO: 35 signals			Frequency improvements, Stop improvements		Palm Beach MPO Plan	PalmTran	Commissioner District 7, Commissioner District 6, Commissioner District 2	Village Of Wellington, City Of West Palm Beach, Village Of Royal Palm Beach, West Palm Beach Community Redevelopment Agency, Westgate/Belvedere Community Redevelopment Agency, Acme Improvement District, Lake Worth Drainage District, Northern Palm Beach C
305	PBTPA-1767	Vision 2050 LRTP	PalmTran Route 44 Improvements	Weekday: 60→20min; Sun: 60→30min. 105 bus stop improvements. ITS/TSMO: 25 signals			Frequency improvements, Stop improvements		Palm Beach MPO Plan	PalmTran, Palm Beach County	Commissioner District 7, Commissioner District 2	Town Of Haverhill, City Of West Palm Beach, West Palm Beach Community Redevelopment Agency, Westgate/Belvedere Community Redevelopment Agency, Lake Worth Drainage District, Northern Palm Beach County Improvement District

Line Number	Project ID	Plan	Name	Project Description	From	To	Type	Municipality	Source	Sponsor	Commissioner District	Governing Body
306	PBTPA-1770	Vision 2050 LRTP	PalmTran Route 49 Improvements	New route: Cherry Rd/Military Trail via Congress Ave. 67 bus stop improvements. ITS/TSMO: 15 signals			Frequency improvements, Stop improvements		Palm Beach MPO Plan	PalmTran, Palm Beach County	Commissioner District 7, Commissioner District 2	City Of West Palm Beach, West Palm Beach Community Redevelopment Agency, Westgate/Belvedere Community Redevelopment Agency, Lake Worth Drainage District
307	PBTPA-1771	Vision 2050 LRTP	PalmTran Route 52 Improvements	MOD (Mobility On Demand) conversion - details pending			Transit Service Improvements		Palm Beach MPO Plan	PalmTran	Commissioner District 6, Commissioner District 2	Town Of Loxahatchee Groves, Village Of Wellington, City Of West Palm Beach, Village Of Royal Palm Beach, Acme Improvement District, Indian Trail Improvement District, Lake Worth Drainage District, Loxahatchee Groves Water Control District, Northern Palm
308	PBTPA-1772	Vision 2050 LRTP	PalmTran Route 60 Improvements	Weekday: 60→30min. New Sunday service. 118 bus stop improvements. ITS/TSMO: 23 signals			Frequency improvements, Stop improvements		Palm Beach MPO Plan	PalmTran, Palm Beach County	Commissioner District 7, Commissioner District 2, Commissioner District 3	Town Of Glen Ridge, Village Of Palm Springs, City Of West Palm Beach, City Of Greenacres, West Palm Beach Community Redevelopment Agency, Lake Worth Drainage District
309	PBTPA-1773	Vision 2050 LRTP	PalmTran Route 61 Improvements	Weekday: 60→20min; Sat: 60→30min; Sun: 60→30min. 111 bus stop improvements. ITS/TSMO: 28 signals			Frequency improvements, Stop improvements		Palm Beach MPO Plan	PalmTran, Palm Beach County	Commissioner District 2, Commissioner District 3	Village Of Palm Springs, City Of Lake Worth Beach, City Of Greenacres, Lake Worth Community Redevelopment Agency, Lake Worth Drainage District
310	PBTPA-1774	Vision 2050 LRTP	PalmTran Route 62 Improvements (Lake Worth Rd)	Sat: 30→20min; Sun: 30→20min; Weekday: 20→15min. 106 bus stop improvements. ITS/TSMO: 38 signals			Frequency improvements, Stop improvements		Palm Beach MPO Plan	PalmTran, Palm Beach County	Commissioner District 7, Commissioner District 6, Commissioner District 2, Commissioner District 3	Village Of Palm Springs, City Of Lake Worth Beach, Village Of Wellington, City Of Greenacres, Lake Worth Community Redevelopment Agency, Palm Springs Community Redevelopment

Line Number	Project ID	Plan	Name	Project Description	From	To	Type	Municipality	Source	Sponsor	Commissioner District	Governing Body
												Agency, Acme Improvement District, Lake Worth Drainage District
311	PBTPA-1775	Vision 2050 LRTP	PalmTran Route 63 Improvements	Weekday: 60→20min; Sat: 60→30min; Sun: 60→30min. 121 bus stop improvements. ITS/TSMO: 39 signals			Frequency improvements, Stop improvements		Palm Beach MPO Plan	PalmTran, Palm Beach County	Commissioner District 7, Commissioner District 2, Commissioner District 3, Commissioner District 4	City Of Atlantis, Town Of Lantana, City Of West Palm Beach, City Of Greenacres, Lake Worth Drainage District, Northern Palm Beach County Improvement District
312	PBTPA-1778	Vision 2050 LRTP	PalmTran Route 71 Improvements	New Sunday service. 78 bus stop improvements. ITS/TSMO: 20 signals			Stop improvements		Palm Beach MPO Plan	PalmTran, Palm Beach County	Commissioner District 2, Commissioner District 3	City Of Boynton Beach, City Of Atlantis, Lake Worth Drainage District
313	PBTPA-1779	Vision 2050 LRTP	PalmTran Route 73 Improvements (Boynton Beach Blvd)	Sat: 60→30min; Sun: 60→30min; Weekday: 60→30min. 78 bus stop improvements. ITS/TSMO: 29 signals			Frequency improvements, Stop improvements		Palm Beach MPO Plan	Palm Beach MPO, PalmTran, Palm Beach County	Commissioner District 7, Commissioner District 2, Commissioner District 4, Commissioner District 5	City Of Boynton Beach, Boynton Beach Community Redevelopment Agency, Lake Worth Drainage District
314	PBTPA-1780	Vision 2050 LRTP	PalmTran Route 80 Improvements	Weekday: 60→30min. Extended Sunday hours. 82 bus stop improvements. ITS/TSMO: 16 signals			Frequency improvements, Service span extension, Stop improvements		Palm Beach MPO Plan	PalmTran, Palm Beach County	Commissioner District 7, Commissioner District 4	City Of Delray Beach, Delray Beach Community Redevelopment Agency, Lake Worth Drainage District
315	PBTPA-1781	Vision 2050 LRTP	PalmTran Route 81 Improvements (Atlantic Ave)	Sat: 60→30min; Sun: 60→30min; Weekday: 60→30min. 93 bus stop improvements. ITS/TSMO: 33 signals			Frequency improvements, Stop improvements		Palm Beach MPO Plan	Palm Beach MPO, PalmTran, Palm Beach County	Commissioner District 7, Commissioner District 4, Commissioner District 5	City Of Delray Beach, Delray Beach Community Redevelopment Agency, Lake Worth Drainage District
316	PBTPA-1782	Vision 2050 LRTP	PalmTran Route 88 Improvements	Weekday: 60→30min. 103 bus stop improvements. ITS/TSMO: 27 signals			Frequency improvements, Stop improvements		Palm Beach MPO Plan	PalmTran, Palm Beach County	Commissioner District 7, Commissioner District 4, Commissioner District 5	City Of Delray Beach, Delray Beach Community Redevelopment Agency, Lake Worth Drainage District
317	PBTPA-1783	Vision 2050 LRTP	PalmTran Route 91 Improvements (Glades Rd)	Weekday: 60→30min; Sat: 60→30min. 113 bus stop improvements. ITS/TSMO: 55 signals			Frequency improvements, Stop improvements		Palm Beach MPO Plan	Palm Beach MPO, PalmTran,	Commissioner District 4, Commissioner District 5	City Of Boca Raton, Lake Worth Drainage District, Boca Raton Community

Line Number	Project ID	Plan	Name	Project Description	From	To	Type	Municipality	Source	Sponsor	Commissioner District	Governing Body
										Palm Beach County		Redevelopment Agency
318	PBTPA-1784	Vision 2050 LRTP	PalmTran Route 92 Improvements	Sat: 60→30min; Weekday: 60→30min. 96 bus stop improvements. ITS/TSMO: 37 signals			Frequency improvements, Stop improvements		Palm Beach MPO Plan	PalmTran, Palm Beach County	Commissioner District 4, Commissioner District 5	City Of Boca Raton, Boca Raton Community Redevelopment Agency, Lake Worth Drainage District
319	PBTPA-1785	Vision 2050 LRTP	PalmTran Route 94 Improvements	Weekday: 40→15min; Sat: 60→30min; Sun: 60→30min. 37 bus stop improvements. ITS/TSMO: 17 signals			Frequency improvements, Stop improvements		Palm Beach MPO Plan	PalmTran, Palm Beach County	Commissioner District 4	City Of Boca Raton, Boca Raton Community Redevelopment Agency, Lake Worth Drainage District
320	PBTPA-1786	Vision 2050 LRTP	PalmTran Route 5 Improvements (Jog Rd)	New route on Jog Road. Weekday: 30min; Weekend: 60min. 86 bus stop improvements. ITS/TSMO: 75 signals			New route, Frequency improvements, Stop improvements		Palm Beach MPO Plan	PalmTran, Palm Beach County	Commissioner District 7, Commissioner District 2, Commissioner District 3, Commissioner District 4, Commissioner District 5	City Of Boca Raton, City Of West Palm Beach, City Of Greenacres, Lake Worth Drainage District, Northern Palm Beach County Improvement District
321	PBTPA-1788	Vision 2050 LRTP	PalmTran Route 45 Improvements	New coverage route on Purdy Ln/Florida Mango/Lake Ave. Daily: 60min. 115 bus stop improvements. ITS/TSMO: 26 signals			New route, Stop improvements		Palm Beach MPO Plan	PalmTran, Palm Beach County	Commissioner District 7, Commissioner District 2, Commissioner District 3	Town Of Glen Ridge, Village Of Palm Springs, Town Of Lake Clarke Shores, City Of West Palm Beach, City Of Greenacres, West Palm Beach Community Redevelopment Agency, Lake Worth Drainage District
322	PBTPA-1789	Vision 2050 LRTP	PalmTran Route 50 Improvements (Kirk Rd/Gun Club)	New coverage route on Kirk Rd/Gun Club/Australian Ave. Daily: 60min. 43 bus stop improvements. ITS/TSMO: 19 signals			New route, Stop improvements		Palm Beach MPO Plan	PalmTran, Palm Beach County	Commissioner District 7, Commissioner District 2, Commissioner District 3	Village Of Palm Springs, City Of West Palm Beach, West Palm Beach Community Redevelopment Agency, Palm Springs Community Redevelopment Agency, Lake Worth Drainage District

Line Number	Project ID	Plan	Name	Project Description	From	To	Type	Municipality	Source	Sponsor	Commissioner District	Governing Body
323	PBTPA-1790	Vision 2050 LRTP	PalmTran Route 59 Improvements (Summit Blvd/Lake Ave)	New coverage route on Summit Blvd/Lake Ave. Daily: 60min. 86 bus stop improvements. ITS/TSMO: 22 signals			New route, Stop improvements		Palm Beach MPO Plan	PalmTran, Palm Beach County	Commissioner District 7, Commissioner District 2, Commissioner District 3	Town Of Glen Ridge, City Of West Palm Beach, City Of Greenacres, West Palm Beach Community Redevelopment Agency, Lake Worth Drainage District
324	PBTPA-1791	Vision 2050 LRTP	PalmTran Route 65 Improvements (Hypoluxo Rd)	New route on Hypoluxo. Weekday: 30min; Weekend: 60min. 9 bus stop improvements. ITS/TSMO: 17 signals			New route, Frequency improvements, Stop improvements		Palm Beach MPO Plan	PalmTran, Palm Beach County	Commissioner District 7, Commissioner District 2, Commissioner District 3	City Of Boynton Beach, Town Of Lantana, Lake Worth Drainage District
325	PBTPA-1792	Vision 2050 LRTP	PalmTran Route 75 Improvements (Woolbright Rd)	New route on Woolbright Road. Daily: 60min. 34 bus stop improvements. ITS/TSMO: 23 signals			New route, Stop improvements		Palm Beach MPO Plan	PalmTran, Palm Beach County	Commissioner District 7, Commissioner District 2, Commissioner District 4, Commissioner District 5	City Of Boynton Beach, Village Of Golf, Boynton Beach Community Redevelopment Agency, Lake Worth Drainage District
326	PBTPA-1793	Vision 2050 LRTP	PalmTran Route 89 Improvements (Clint Moore Rd)	New route on Clint Moore. Daily: 60min. 1 bus stop improvement. ITS/TSMO: 18 signals			New route, Stop improvements		Palm Beach MPO Plan	PalmTran, Palm Beach County	Commissioner District 4	City Of Boca Raton, Lake Worth Drainage District
327	PBTPA-1794	Vision 2050 LRTP	PalmTran Route 95x Improvements	1 bus stop improvement (WPB Intermodal Center). ITS/TSMO: 2 signals with CV technology enhancements and signal upgrades.			Stop improvements, Signal upgrades, Connected Vehicle technology		Palm Beach MPO Plan	PalmTran, Palm Beach County	Commissioner District 7	City Of Delray Beach, Lake Worth Drainage District
328	PBTPA-315	TSM&O Master Plan Executive Summary 2025	FOREST HILL BLVD	NA	SR 80	SR 7	TSMO	Wellington	Palm Beach MPO Plan	Westgate CRA	Commissioner District 6	Village Of Wellington, Village Of Royal Palm Beach, Acme Improvement District, Indian Trail Improvement District, Lake Worth Drainage District, Loxahatchee Groves Water Control District
329	PBTPA-316	TSM&O Master Plan Executive Summary 2025	GATEWAY BLVD	NA	Lawrence Road	I-95	TSMO	Boynton Beach	Palm Beach MPO Plan	FDOT	Commissioner District 2	City Of Boynton Beach, Lake Worth Drainage District
330	PBTPA-318	TSM&O Master Plan Executive Summary 2025	GLADES ROAD	NA	SR 7	Lyons Road	TSMO	NA	Palm Beach MPO Plan	FDOT	Commissioner District 5	Lake Worth Drainage District

Line Number	Project ID	Plan	Name	Project Description	From	To	Type	Municipality	Source	Sponsor	Commissioner District	Governing Body
331	PBTPA-319	TSM&O Master Plan Executive Summary 2025	HYPOLUXO ROAD	NA	Haverhill Road	Congress Avenue	TSMO	Boynton Beach	Palm Beach MPO Plan	FDOT	Commissioner District 2	City Of Boynton Beach, Lake Worth Drainage District
332	PBTPA-321	TSM&O Master Plan Executive Summary 2025	SR 80	NA	SR 7	Jog Road	TSMO	NA	Palm Beach MPO Plan	FDOT	Commissioner District 6, Commissioner District 2	Village Of Royal Palm Beach, Lake Worth Drainage District
333	PBTPA-323	TSM&O Master Plan Executive Summary 2025	SR 7	NA	52 Place S	Okeechobee Blvd	TSMO	NA	Palm Beach MPO Plan	FDOT	Commissioner District 6, Commissioner District 2	Village Of Wellington, City Of West Palm Beach, Village Of Royal Palm Beach, Acme Improvement District, Lake Worth Drainage District, Northern Palm Beach County Improvement District
334	PBTPA-326	TSM&O Master Plan Executive Summary 2025	10 AVENUE N	NA	Haverhill Road	US 1	TSMO	Multiple	Palm Beach MPO Plan	FDOT	Commissioner District 2, Commissioner District 3	Village Of Palm Springs, City Of Lake Worth Beach, City Of Greenacres, Lake Worth Community Redevelopment Agency, Lake Worth Drainage District
335	PBTPA-327	TSM&O Master Plan Executive Summary 2025	MILITARY TRAIL	NA	Park Lane	Okeechobee Blvd	TSMO	Palm Springs	Palm Beach MPO Plan	FDOT	Commissioner District 7, Commissioner District 2, Commissioner District 3	Village Of Palm Springs, Westgate/Belvedere Community Redevelopment Agency, Lake Worth Drainage District
336	PBTPA-328	TSM&O Master Plan Executive Summary 2025	JOG ROAD	NA	Melaleuca Lane	Okeechobee Blvd	TSMO	NA	Palm Beach MPO Plan	FDOT	Commissioner District 7, Commissioner District 2, Commissioner District 3	City Of West Palm Beach, City Of Greenacres, Lake Worth Drainage District, Northern Palm Beach County Improvement District
337	PBTPA-329	TSM&O Master Plan Executive Summary 2025	LANTANA ROAD	NA	Military Trail	US 1	TSMO	Multiple	Palm Beach MPO Plan	FDOT	Commissioner District 7, Commissioner District 2, Commissioner District 3	City Of Atlantis, Town Of Lantana, Lake Worth Drainage District

Line Number	Project ID	Plan	Name	Project Description	From	To	Type	Municipality	Source	Sponsor	Commissioner District	Governing Body
338	PBTPA-331	TSM&O Master Plan Executive Summary 2025	OKEECHOBEE BLVD	NA	Benoist Farms Road	SR A1A	TSMO	Multiple	Palm Beach MPO Plan	FDOT	Commissioner District 7, Commissioner District 1, Commissioner District 2	Town Of Palm Beach, City Of West Palm Beach, West Palm Beach Community Redevelopment Agency, Westgate/Belvedere Community Redevelopment Agency, Lake Worth Drainage District, Northern Palm Beach County Improvement District
339	PBTPA-332	TSM&O Master Plan Executive Summary 2025	ATLANTIC AVENUE	NA	Cumberland Drive	US 1	TSMO	Delray Beach	Palm Beach MPO Plan	FDOT	Commissioner District 7, Commissioner District 4, Commissioner District 5	City Of Delray Beach, Delray Beach Community Redevelopment Agency, Lake Worth Drainage District
340	PBTPA-333	TSM&O Master Plan Executive Summary 2025	LAKE WORTH ROAD	NA	SR 7	US 1	TSMO	Multiple	Palm Beach MPO Plan	FDOT	Commissioner District 6, Commissioner District 2, Commissioner District 3	Village Of Palm Springs, City Of Lake Worth Beach, City Of Greenacres, Lake Worth Community Redevelopment Agency, Palm Springs Community Redevelopment Agency, Lake Worth Drainage District
341	PBTPA-336	TSM&O Master Plan Executive Summary 2025	SR 7	NA	Wiles Road	Palmetto Park Road	TSMO	NA	Palm Beach MPO Plan	FDOT	Commissioner District 5	Lake Worth Drainage District
342	PBTPA-338	TSM&O Master Plan Executive Summary 2025	CONGRESS AVENUE	NA	SW 23 Avenue	Lake Worth Road	TSMO	Multiple	Palm Beach MPO Plan	FDOT	Commissioner District 2, Commissioner District 3, Commissioner District 4	City Of Boynton Beach, City Of Atlantis, Lake Worth Drainage District
343	PBTPA-340	SODO Mobility Plan Complete Streets Study	PBKC Sidewalk Connectivity	NA	Belvedere Rd at Palm Beach Kennel Club	NA	Safety	NA	Palm Beach MPO Plan	Palm Beach MPO	Commissioner District 2	Westgate/Belvedere Community Redevelopment Agency, Lake Worth Drainage District
344	PBTPA-345	SODO Mobility Plan Complete Streets Study	Belvedere Rd & Congress Ave Intersection Improvement	NA	Belvedere Rd & Congress Ave	NA	Traffic Operation/Calming	NA	Palm Beach MPO Plan	Palm Beach MPO	Commissioner District 2	Westgate/Belvedere Community Redevelopment Agency, Lake Worth Drainage District

Line Number	Project ID	Plan	Name	Project Description	From	To	Type	Municipality	Source	Sponsor	Commissioner District	Governing Body
345	PBTPA-346	SODO Mobility Plan Complete Streets Study	Belvedere Sidewalk Connectivity	NA	Belvedere Rd from Australian Ave to Military Trl	NA	Pedestrian & Bicycle	Multiple	Palm Beach MPO Plan	Palm Beach MPO	Commissioner District 2	City Of West Palm Beach, Westgate/Belvedere Community Redevelopment Agency, Lake Worth Drainage District
346	PBTPA-348	SODO Mobility Plan Complete Streets Study	Belvedere Sidewalk Pedestrian Lighting	NA	Belvedere Rd from Australian Ave to Military Trl	NA	Safety	Multiple	Palm Beach MPO Plan	Palm Beach MPO	Commissioner District 2	City Of West Palm Beach, Westgate/Belvedere Community Redevelopment Agency, Lake Worth Drainage District
347	PBTPA-349	SODO Mobility Plan Complete Streets Study	5th St Intersection Improvement	NA	Belvedere Rd at 5th St	NA	Traffic Operation/Calming	NA	Palm Beach MPO Plan	Palm Beach MPO	Commissioner District 2	Westgate/Belvedere Community Redevelopment Agency, Lake Worth Drainage District
348	PBTPA-350	SODO Mobility Plan Complete Streets Study	Country Club Rd & Morrison Field Rd Intersection Improvement Study	NA	Country Club Rd & Morrison Field Rd	NA	Traffic Operation/Calming	NA	Palm Beach MPO Plan	Palm Beach MPO	Commissioner District 2	Westgate/Belvedere Community Redevelopment Agency, Lake Worth Drainage District
349	PBTPA-351	SODO Mobility Plan Complete Streets Study	Military Trl Transit Connectivit Study	NA	Belvedere Rd & Military Trl	NA	Transit	NA	Palm Beach MPO Plan	Palm Beach MPO	Commissioner District 2	Town Of Haverhill, Westgate/Belvedere Community Redevelopment Agency, Lake Worth Drainage District
350	PBTPA-352	SODO Mobility Plan Complete Streets Study	PBI Perimeter Rd Connectivity Study	NA	Congress Ave & Perimeter Rd	NA	Access	NA	Palm Beach MPO Plan	Palm Beach MPO	Commissioner District 2	Westgate/Belvedere Community Redevelopment Agency, Lake Worth Drainage District
351	PBTPA-353	SODO Mobility Plan Complete Streets Study	Congress Ave & Old Congress Ave Intersection Improvement Study	NA	Congress Ave & Old Congress Ave	NA	Traffic Operation/Calming	NA	Palm Beach MPO Plan	Palm Beach MPO	Commissioner District 2	Westgate/Belvedere Community Redevelopment Agency, Lake Worth Drainage District
352	PBTPA-354	SODO Mobility Plan Complete Streets Study	South Congress Ave Sidewalk Connectivity	NA	Congress Ave South of the Bridge	NA	Pedestrian & Bicycle	NA	Palm Beach MPO Plan	Palm Beach MPO	Commissioner District 7, Commissioner District 2	Westgate/Belvedere Community Redevelopment Agency, Lake Worth Drainage District
353	PBTPA-355	SODO Mobility Plan Complete Streets Study	South Congress Ave Stormwater Mitigation	NA	Congress Ave South of the Bridge	NA	Sustainability	NA	Palm Beach MPO Plan	Palm Beach MPO	Commissioner District 7, Commissioner District 2	Westgate/Belvedere Community Redevelopment Agency, Lake Worth Drainage District

Line Number	Project ID	Plan	Name	Project Description	From	To	Type	Municipality	Source	Sponsor	Commissioner District	Governing Body
354	PBTPA-356	SODO Mobility Plan Complete Streets Study	Congress Avenue Bicycle Improvements Study	NA	Congress Ave from Okeechobee Blvd to Belvedere Rd	NA	Pedestrian & Bicycle	NA	Palm Beach MPO Plan	Palm Beach MPO	Commissioner District 7, Commissioner District 2	Westgate/Belvedere Community Redevelopment Agency, Lake Worth Drainage District
355	PBTPA-357	SODO Mobility Plan Complete Streets Study	Congress Avenue & Westgate Ave Intersection Improvements	NA	Congress Ave & Westgate Ave	NA	Traffic Operation/Calming	NA	Palm Beach MPO Plan	Palm Beach MPO	Commissioner District 7	Westgate/Belvedere Community Redevelopment Agency, Lake Worth Drainage District
356	PBTPA-358	SODO Mobility Plan Complete Streets Study	Okeechobee Blvd Transit Connectivity Study	NA	Congress Ave & Okeechobee Blvd	NA	Transit	West Palm Beach	Palm Beach MPO Plan	Palm Beach MPO	Commissioner District 7	City Of West Palm Beach, Westgate/Belvedere Community Redevelopment Agency, Lake Worth Drainage District
357	PBTPA-359	SODO Mobility Plan Complete Streets Study	Congress Avenue Transit Improvements	NA	Okeechobee Blvd to Belvedere Rd	NA	Transit	NA	Palm Beach MPO Plan	Palm Beach MPO	Commissioner District 7, Commissioner District 2	Westgate/Belvedere Community Redevelopment Agency, Lake Worth Drainage District
358	PBTPA-361	SODO Mobility Plan Complete Streets Study	Safety Audit of Multimodal Transportation	NA	Belvedere Rd and Congress Ave	NA	Outreach	NA	Palm Beach MPO Plan	Palm Beach MPO	Commissioner District 2	Westgate/Belvedere Community Redevelopment Agency, Lake Worth Drainage District
359	PBTPA-364	Vision 2050 LRTP	10th Ave N ITS from Kirk Rd to I 95	Project scope will include various ATMS deployment based on the TSM&O strategies identified in the 2021 FDOT District 4 TSM&O Master Plan. Infrastructure deployment may include, but not limited to, fiber communications network, CCTV camera for full coverage, Bluetooth travel time system, MVDS, ADMS, signal upgrade (such as controller upgrades, additional detections, Adaptive System, Transit Signal Priority, UPS). Coordination with the Signal Maintaining Agencies will be needed for signal upgrades.			Project scope will include various ATMS deployment based on the TSM&O strategies identified in the 2021 FDOT District 4 TSM&O Master Plan. Infrastructure deployment may include, but not limited to, fiber communications network, CCTV camera for full coverage, Bluetooth travel time system, MVDS, ADMS, signal upgrade (such as controller upgrades, additional detections, Adaptive System, Transit Signal Priority, UPS). Coordination with the Signal Maintaining Agencies will be needed for signal upgrades.	Multiple	Palm Beach MPO Plan	FDOT	Commissioner District 3	Village Of Palm Springs, City Of Lake Worth Beach, Lake Worth Drainage District

Line Number	Project ID	Plan	Name	Project Description	From	To	Type	Municipality	Source	Sponsor	Commissioner District	Governing Body
360	PBTPA-366	Vision 2050 LRTP	Coral Drive over Subdivision Canal Bridge Replacement	Reinforced Concrete Deck/Tee Beam Bridge Possible Replacement			Reinforced Concrete Deck/Tee Beam Bridge Possible Replacement	Boynton Beach	Palm Beach MPO Plan	FDOT	Commissioner District 7	City Of Boynton Beach, Lake Worth Drainage District
361	PBTPA-381	Vision 2050 LRTP	FEC Railway and South Florida Rail Corridor Amtrak Passenger Service from Miami to Jacksonville	New Passenger Service			New Passenger Service	Multiple	Palm Beach MPO Plan	FDOT	Commissioner District 7, Commissioner District 1, Commissioner District 2, Commissioner District 3, Commissioner District 4	City Of Boynton Beach, Town Of Hypoluxo, Town Of Jupiter, City Of Riviera Beach, City Of Lake Worth Beach, City Of Boca Raton, City Of Delray Beach, Town Of Lake Park, Town Of Lantana, City Of Palm Beach Gardens, Town Of Lake Clarke Shores, Village Of Tequesta, Village Of North Palm Beach, Town Of Mangonia Park, City Of West Palm Beach, West Palm Beach Community Redevelopment Agency, Delray Beach Community Redevelopment Agency, Lake Worth Community Redevelopment Agency, Boca Raton Community Redevelopment Agency, Northwood Community Redevelopment Agency, Lake Park Community Redevelopment Agency, Boynton Beach Community Redevelopment Agency, Riviera Beach Community Redevelopment Agency, Lake Worth Drainage District, Northern Palm Beach County Improvement District

Line Number	Project ID	Plan	Name	Project Description	From	To	Type	Municipality	Source	Sponsor	Commissioner District	Governing Body
362	PBTPA-383	Vision 2050 LRTP	I 95 Interchange Modification @ Palmetto Park Rd	Modify Interchange			Modify Interchange	Boca Raton	Palm Beach MPO Plan	FDOT	Commissioner District 4	City Of Boca Raton, Lake Worth Drainage District
363	PBTPA-387	Vision 2050 LRTP	SR 80 (Southern Blvd) Urban Fixed Guideway from US 27 to US 1	New Passenger Service			New Passenger Service	Multiple	Palm Beach MPO Plan	FDOT	Commissioner District 6, Commissioner District 2, Commissioner District 3	City Of South Bay, City Of Belle Glade, Village Of Wellington, City Of West Palm Beach, Village Of Royal Palm Beach, Belle Glade Community Redevelopment Agency, Highland Glades Drainage District, Indian Trail Improvement District, Lake Worth Drainage District, Loxahatchee Groves Water Control District, Northern Palm Beach County Improvement District, South Florida Conservancy District, South Shore Drainage District
364	PBTPA-392	Vision 2050 LRTP	Glades Rd (SR 808) Urban Fixed Guideway from SR 7 to US 1	New Passenger Service			New Passenger Service	Boca Raton	Palm Beach MPO Plan	FDOT	Commissioner District 4, Commissioner District 5	City Of Boca Raton, Lake Worth Drainage District
365	PBTPA-400	Vision 2050 LRTP	SR 7 from Golden Glades Multimodal Center to SR 80 (Southern Blvd) Transitway	New Passenger Service			New Passenger Service		Palm Beach MPO Plan	FDOT	Commissioner District 6, Commissioner District 5	Village Of Wellington, Village Of Royal Palm Beach, Acme Improvement District, Lake Worth Drainage District
366	PBTPA-404	Vision 2050 LRTP	Southern Blvd (SR 80) ITS from US 27 to I 95	Corridor Management, ITS for TSM&O Network			Corridor Management, ITS for TSM&O Network	Multiple	Palm Beach MPO Plan	FDOT	Commissioner District 6, Commissioner District 2	City Of South Bay, City Of Belle Glade, Village Of Wellington, City Of West Palm Beach, Village Of Royal Palm Beach, Belle Glade Community Redevelopment Agency, Highland Glades Drainage District, Indian Trail Improvement District, Lake Worth Drainage

Line Number	Project ID	Plan	Name	Project Description	From	To	Type	Municipality	Source	Sponsor	Commissioner District	Governing Body
												District, Loxahatchee Groves Water Control District, Northern Palm Beach County Improvement District, South Florida Conservancy District, South Shore Drainage District
367	PBTPA-409	Vision 2050 LRTP	Congress Ave (SR 807) Congress Ave ITS from Southern Blvd to Yamato Rd	Project scope will include various ATMS deployment based on the TSM&O strategies identified in the 2021 FDOT District 4 TSM&O Master Plan. Infrastructure deployment may include, but not limited to, fiber communications network, CCTV camera for full coverage, Bluetooth travel time system, MVDS, ADMS, signal upgrade (such as controller upgrades, additional detections, Adaptive System, Transit Signal Priority, UPS). Coordination with the Signal Maintaining Agencies will be needed for signal upgrades.			Project scope will include various ATMS deployment based on the TSM&O strategies identified in the 2021 FDOT District 4 TSM&O Master Plan. Infrastructure deployment may include, but not limited to, fiber communications network, CCTV camera for full coverage, Bluetooth travel time system, MVDS, ADMS, signal upgrade (such as controller upgrades, additional detections, Adaptive System, Transit Signal Priority, UPS). Coordination with the Signal Maintaining Agencies will be needed for signal upgrades.	Multiple	Palm Beach MPO Plan	FDOT	Commissioner District 7, Commissioner District 2, Commissioner District 3, Commissioner District 4	City Of Boynton Beach, Village Of Palm Springs, City Of Atlantis, City Of Boca Raton, City Of Delray Beach, Palm Springs Community Redevelopment Agency, Lake Worth Drainage District
368	PBTPA-410	Vision 2050 LRTP	Signals	Project scope will include various ATMS deployment based on the TSM&O strategies identified in the 2021 FDOT District 4 TSM&O Master Plan. Infrastructure deployment may include, but not limited to, fiber communications network, CCTV camera for full coverage, Bluetooth travel time system, MVDS, ADMS, signal upgrade (such as controller upgrades, additional			Project scope will include various ATMS deployment based on the TSM&O strategies identified in the 2021 FDOT District 4 TSM&O Master Plan. Infrastructure deployment may include, but not limited to, fiber communications network, CCTV camera for full coverage, Bluetooth travel time system, MVDS, ADMS, signal upgrade (such as controller upgrades, additional	Boca Raton	Palm Beach MPO Plan	FDOT	Commissioner District 4	City Of Boca Raton, Lake Worth Drainage District

Line Number	Project ID	Plan	Name	Project Description	From	To	Type	Municipality	Source	Sponsor	Commissioner District	Governing Body
				detections, Adaptive System, Transit Signal Priority, UPS). Coordination with the Signal Maintaining Agencies will be needed for signal upgrades.			detections, Adaptive System, Transit Signal Priority, UPS). Coordination with the Signal Maintaining Agencies will be needed for signal upgrades.					
369	PBTPA-411	Vision 2050 LRTP	Lake Worth Rd (SR 802) Lake Worth Rd ITS from SR 7 to I 95	Project scope will include various ATMS deployment based on the TSM&O strategies identified in the 2021 FDOT District 4 TSM&O Master Plan. Infrastructure deployment may include, but not limited to, fiber communications network, CCTV camera for full coverage, Bluetooth travel time system, MVDS, ADMS, signal upgrade (such as controller upgrades, additional detections, Adaptive System, Transit Signal Priority, UPS). Coordination with the Signal Maintaining Agencies will be needed for signal upgrades.			Project scope will include various ATMS deployment based on the TSM&O strategies identified in the 2021 FDOT District 4 TSM&O Master Plan. Infrastructure deployment may include, but not limited to, fiber communications network, CCTV camera for full coverage, Bluetooth travel time system, MVDS, ADMS, signal upgrade (such as controller upgrades, additional detections, Adaptive System, Transit Signal Priority, UPS). Coordination with the Signal Maintaining Agencies will be needed for signal upgrades.	Multiple	Palm Beach MPO Plan	FDOT	Commissioner District 6, Commissioner District 3	Village Of Palm Springs, City Of Lake Worth Beach, City Of Greenacres, Lake Worth Community Redevelopment Agency, Palm Springs Community Redevelopment Agency, Lake Worth Drainage District
370	PBTPA-413	Vision 2050 LRTP	Military Trl (SR 809) ITS from Lake Worth Rd to Atlantic Ave	Project scope will include various ATMS deployment based on the TSM&O strategies identified in the 2021 FDOT District 4 TSM&O Master Plan. Infrastructure deployment may include, but not limited to, fiber communications network, CCTV camera for full coverage, Bluetooth travel time system, MVDS, ADMS, signal upgrade (such as controller upgrades, additional detections, Adaptive System, Transit Signal Priority, UPS). Coordination with the Signal Maintaining			Project scope will include various ATMS deployment based on the TSM&O strategies identified in the 2021 FDOT District 4 TSM&O Master Plan. Infrastructure deployment may include, but not limited to, fiber communications network, CCTV camera for full coverage, Bluetooth travel time system, MVDS, ADMS, signal upgrade (such as controller upgrades, additional detections, Adaptive System, Transit Signal Priority, UPS). Coordination with the Signal Maintaining	Multiple	Palm Beach MPO Plan	FDOT	Commissioner District 2, Commissioner District 3, Commissioner District 4	Village Of Golf, Village Of Palm Springs, City Of Atlantis, City Of Delray Beach, Lake Worth Drainage District

Line Number	Project ID	Plan	Name	Project Description	From	To	Type	Municipality	Source	Sponsor	Commissioner District	Governing Body
				Agencies will be needed for signal upgrades.			Agencies will be needed for signal upgrades.					
371	PBTPA-414	Vision 2050 LRTP	Military Trl (SR 809) ITS from Yamato Rd to Town Center Cir	Project scope will include various ATMS deployment based on the TSM&O strategies identified in the 2021 FDOT District 4 TSM&O Master Plan. Infrastructure deployment may include, but not limited to, fiber communications network, CCTV camera for full coverage, Bluetooth travel time system, MVDS, ADMS, signal upgrade (such as controller upgrades, additional detections, Adaptive System, Transit Signal Priority, UPS). Coordination with the Signal Maintaining Agencies will be needed for signal upgrades.			Project scope will include various ATMS deployment based on the TSM&O strategies identified in the 2021 FDOT District 4 TSM&O Master Plan. Infrastructure deployment may include, but not limited to, fiber communications network, CCTV camera for full coverage, Bluetooth travel time system, MVDS, ADMS, signal upgrade (such as controller upgrades, additional detections, Adaptive System, Transit Signal Priority, UPS). Coordination with the Signal Maintaining Agencies will be needed for signal upgrades.	Boca Raton	Palm Beach MPO Plan	FDOT	Commissioner District 4	City Of Boca Raton, Lake Worth Drainage District
372	PBTPA-425	Vision 2050 LRTP	Summit Blvd from west of C-51 Canal Crossing to I 95 lane addition	Req. Bridge widening/replacement, walls and RR Crossing ,Improvement Segment in Miles = 0.4			Req. Bridge widening/replacement, walls and RR Crossing ,Improvement Segment in Miles = 0.4	Multiple	Palm Beach MPO Plan	Palm Beach County	Commissioner District 2, Commissioner District 3	Town Of Glen Ridge, City Of West Palm Beach, Lake Worth Drainage District
373	PBTPA-427	Vision 2050 LRTP	Flavor Pict Rd road extension from Lyons Rd to Hagen Ranch Rd	Includes New Bridge over Florida's Turnpike ,Improvement Segment in Miles = 1.5			Includes New Bridge over Florida's Turnpike ,Improvement Segment in Miles = 1.5		Palm Beach MPO Plan	Palm Beach County	Commissioner District 5	Lake Worth Drainage District
374	PBTPA-434	Vision 2050 LRTP	10th Ave N @ Boutwell Rd intersection improvements	Right turn lane West approach. Widening on Boutwell Rd. to match Municipal project to the South. Signal improvements.			Right turn lane West approach. Widening on Boutwell Rd. to match Municipal project to the South. Signal improvements.	Lake Worth Beach	Palm Beach MPO Plan	Palm Beach County	Commissioner District 3	City Of Lake Worth Beach, Lake Worth Drainage District
375	PBTPA-435	Vision 2050 LRTP	Congress Ave & Peninsula Corporate Drive Truck Parking	Redeveloment of the park-and-ride to incorporate truck parking facilities.			Redeveloment of the park-and-ride to incorporate truck parking facilities.	Boca Raton	Palm Beach MPO Plan	FDOT	Commissioner District 4	City Of Boca Raton, Lake Worth Drainage District

Line Number	Project ID	Plan	Name	Project Description	From	To	Type	Municipality	Source	Sponsor	Commissioner District	Governing Body
376	PBTPA-440	Vision 2050 LRTP	Barwick Rd over LWDD L-30 Canal bridge repairs	IST Bridge Replacement project. Bridge Functionally Obsolete.			IST Bridge Replacement project. Bridge Functionally Obsolete.	Delray Beach	Palm Beach MPO Plan	Palm Beach County	Commissioner District 4	Lake Worth Drainage District
377	PBTPA-441	Vision 2050 LRTP	Belvedere Rd over LWDD E-3 Canal bridge repairs	Bridge Replacement, 5 lanes, buffered bike lanes, new dedicated right turn lane into park; WUD okay with attachment			Bridge Replacement, 5 lanes, buffered bike lanes, new dedicated right turn lane into park; WUD okay with attachment	Haverhill	Palm Beach MPO Plan	Palm Beach County	Commissioner District 2	Town Of Haverhill, Lake Worth Drainage District
378	PBTPA-452	Vision 2050 LRTP	Smith Sundy Rd over L-33 Canal bridge replacement	IST project to replace existing Bridge because it is functionally obsolete.			IST project to replace existing Bridge because it is functionally obsolete.		Palm Beach MPO Plan	Palm Beach County	Commissioner District 5	Lake Worth Drainage District
379	PBTPA-458	Vision 2050 LRTP	Kirk Rd over L-11 Canal culvert replacement	Replace existing 60" CMP culvert.			Replace existing 60" CMP culvert.	Palm Springs	Palm Beach MPO Plan	Palm Beach County	Commissioner District 3	Village Of Palm Springs, Lake Worth Drainage District
380	PBTPA-463	Vision 2050 LRTP	Lake Ida Rd Intersection Improvements @ N Congress Ave	Pedestrian, bicycle, accessibility, and safety improvements			Pedestrian, bicycle, accessibility, and safety improvements	Delray Beach	Palm Beach MPO Plan	Delray Beach	Commissioner District 7, Commissioner District 4	City Of Delray Beach, Lake Worth Drainage District
381	PBTPA-464	Vision 2050 LRTP	Atlantic Ave (SR 806) Intersection Improvements @ Congress Ave	Pedestrian, bicycle, accessibility, and safety improvements			Pedestrian, bicycle, accessibility, and safety improvements	Delray Beach	Palm Beach MPO Plan	Delray Beach	Commissioner District 7	City Of Delray Beach, Lake Worth Drainage District
382	PBTPA-467	Vision 2050 LRTP	Congress Ave (SR 807) Complete Street from City of Boca Raton to City of Boynton Beach	Pedestrian, bicycle, accessibility, and safety improvements			Pedestrian, bicycle, accessibility, and safety improvements	Delray Beach	Palm Beach MPO Plan	Delray Beach	Commissioner District 7, Commissioner District 4	City Of Boca Raton, City Of Delray Beach, Lake Worth Drainage District
383	PBTPA-472	Vision 2050 LRTP	Greenbrier Dr Complete Street from Davis Rd to Congress Ave	Provide continuous pedestrian and bicycle facilities on Greenbrier Dr from Davis Rd to South Congress Ave (North Side)			Provide continuous pedestrian and bicycle facilities on Greenbrier Dr from Davis Rd to South Congress Ave (North Side)	Palm Springs	Palm Beach MPO Plan	Palm Springs	Commissioner District 3	Village Of Palm Springs, Lake Worth Drainage District
384	PBTPA-489	Vision 2050 LRTP	Palm Beach to West Palm Beach Intermodal Connector	New Passenger Service			New Passenger Service	West Palm Beach	Palm Beach MPO Plan	FDOT	Commissioner District 7, Commissioner District 2	City Of West Palm Beach, West Palm Beach Community Redevelopment Agency, Westgate/Belvedere Community Redevelopment Agency, Lake Worth Drainage District
385	PBTPA-500	Vision 2050 LRTP	El Rio Trail Grade Separation at Spanish River Boulevard	Construct a grade separation (underpass) of El Rio Trail at Spanish River Boulevard			Construct a grade separation (underpass) of El Rio Trail at Spanish River Boulevard	Boca Raton	Palm Beach MPO Plan	Boca Raton	Commissioner District 4	City Of Boca Raton, Lake Worth Drainage District

Line Number	Project ID	Plan	Name	Project Description	From	To	Type	Municipality	Source	Sponsor	Commissioner District	Governing Body
386	PBTPA-508	Vision 2050 LRTP	Patch Reef Trail from Verde Trail to Sugar Sand Park	Extend Patch Reef Trail from Verde Trail to Sugar Sand Park			Extend Patch Reef Trail from Verde Trail to Sugar Sand Park	Boca Raton	Palm Beach MPO Plan	Boca Raton	Commissioner District 4	City Of Boca Raton, Lake Worth Drainage District
387	PBTPA-509	Vision 2050 LRTP	El Rio Trail South Extension	Expand the El Rio Trail south from Glades Road to Palmetto Park Road.			Expand the El Rio Trail south from Glades Road to Palmetto Park Road.	Boca Raton	Palm Beach MPO Plan	Boca Raton	Commissioner District 4	City Of Boca Raton, Lake Worth Drainage District
388	PBTPA-510	Vision 2050 LRTP	NW 2nd Ave Complete Street from E Palmetto Park Rd to NW 67th St	NW 2nd Avenue Complete Streets project with a protected bike lanes			NW 2nd Avenue Complete Streets project with a protected bike lanes	Boca Raton	Palm Beach MPO Plan	Boca Raton	Commissioner District 4	City Of Boca Raton, Boca Raton Community Redevelopment Agency, Lake Worth Drainage District
389	PBTPA-513	Vision 2050 LRTP	Military Trl (SR 809) Shared Use Path from Town Center Mall to Spanish River Park	Construct a shared-use path along Military Trail connecting the Town Center transit station to Spanish River Park			Construct a shared-use path along Military Trail connecting the Town Center transit station to Spanish River Park	Boca Raton	Palm Beach MPO Plan	Boca Raton	Commissioner District 4	City Of Boca Raton, Lake Worth Drainage District
390	PBTPA-516	Vision 2050 LRTP	SFRC Fiber Communication	Installation of Fiber Optic Cable along the South Florida Rail Corridor (SFRC).			Installation of Fiber Optic Cable along the South Florida Rail Corridor (SFRC).	Multiple	Palm Beach MPO Plan	SFRTA	Commissioner District 7, Commissioner District 2, Commissioner District 3, Commissioner District 4	City Of Boynton Beach, City Of Lake Worth Beach, City Of Boca Raton, City Of Delray Beach, Town Of Lantana, Town Of Lake Clarke Shores, Town Of Mangonia Park, City Of West Palm Beach, West Palm Beach Community Redevelopment Agency, Northwood Community Redevelopment Agency, Boynton Beach Community Redevelopment Agency, Lake Worth Drainage District

Line Number	Project ID	Plan	Name	Project Description	From	To	Type	Municipality	Source	Sponsor	Commissioner District	Governing Body
391	PBTPA-517	Vision 2050 LRTP	SFRC Grade Crossings and Signals - Signal Safety Improvements	Railroad crossing rehabilitation and signal safety upgrades in the South Florida Rail Corridor (SFRC).			Railroad crossing rehabilitation and signal safety upgrades in the South Florida Rail Corridor (SFRC).	Multiple	Palm Beach MPO Plan	SFRTA	Commissioner District 7, Commissioner District 2, Commissioner District 3, Commissioner District 4	City Of Boynton Beach, City Of Lake Worth Beach, City Of Boca Raton, City Of Delray Beach, Town Of Lantana, Town Of Lake Clarke Shores, Town Of Mangonia Park, City Of West Palm Beach, West Palm Beach Community Redevelopment Agency, Northwood Community Redevelopment Agency, Boynton Beach Community Redevelopment Agency, Lake Worth Drainage District
392	PBTPA-518	Vision 2050 LRTP	SFRC Wood Tie Conversion to Concrete	Change existing wood ties in the South Florida Rail Corridor to concrete ties.			Change existing wood ties in the South Florida Rail Corridor to concrete ties.	Multiple	Palm Beach MPO Plan	SFRTA	Commissioner District 7, Commissioner District 2, Commissioner District 3, Commissioner District 4	City Of Boynton Beach, City Of Lake Worth Beach, City Of Boca Raton, City Of Delray Beach, Town Of Lantana, Town Of Lake Clarke Shores, Town Of Mangonia Park, City Of West Palm Beach, West Palm Beach Community Redevelopment Agency, Northwood Community Redevelopment Agency, Boynton Beach Community Redevelopment Agency, Lake Worth Drainage District
393	PBTPA-520	Vision 2050 LRTP	Tri-Rail New Automated Fare Collection System (AFCS)	A new Automated Fare Collecton System (AFCS) for Tri-Rail stations			A new Automated Fare Collecton System (AFCS) for Tri-Rail stations	Multiple	Palm Beach MPO Plan	SFRTA	Commissioner District 7, Commissioner District 2, Commissioner District 3, Commissioner District 4	City Of Boynton Beach, City Of Lake Worth Beach, City Of Boca Raton, City Of Delray Beach, Town Of Mangonia Park, City Of West Palm Beach, West Palm Beach Community

Line Number	Project ID	Plan	Name	Project Description	From	To	Type	Municipality	Source	Sponsor	Commissioner District	Governing Body
												Redevelopment Agency, Lake Worth Drainage District
394	PBTPA-521	Vision 2050 LRTP	Turnpike Lane Addition from Broward County Line to North of Glades Rd	Add Auxilliary Lanes			Add Auxilliary Lanes		Palm Beach MPO Plan	Florida Turnpike Enterprise	Commissioner District 4, Commissioner District 5	Lake Worth Drainage District
395	PBTPA-522	Vision 2050 LRTP	Turnpike Lane Addition from North of Glades Rd to North of L-38 Canal	Widen from 6 to 10 Lanes with Managed Lanes			Widen from 6 to 10 Lanes with Managed Lanes		Palm Beach MPO Plan	Florida Turnpike Enterprise	Commissioner District 4, Commissioner District 5	Lake Worth Drainage District
396	PBTPA-523	Vision 2050 LRTP	Turnpike Lane Addition from North of L-38 Canal to North of Atlantic Ave	Widen from 6 to 10 Lanes with Managed Lanes. Includes Interchange Improvement SR 806/Atlantic Ave			Widen from 6 to 10 Lanes with Managed Lanes. Includes Interchange Improvement SR 806/Atlantic Ave		Palm Beach MPO Plan	Florida Turnpike Enterprise	Commissioner District 5	Lake Worth Drainage District
397	PBTPA-524	Vision 2050 LRTP	Turnpike Lane Addition from North of Atlantic Ave to North of L-30 Canal	Widen from 6 to 10 Lanes with Managed Lanes			Widen from 6 to 10 Lanes with Managed Lanes		Palm Beach MPO Plan	Florida Turnpike Enterprise	Commissioner District 5	Lake Worth Drainage District
398	PBTPA-525	Vision 2050 LRTP	Turnpike Lane Addition from North of L-30 Canal to North of Boynton Beach Blvd	Widen from 6 to 10 Lanes with Managed Lanes. Includes Interchange Improvement @ SR 804 (Boynton Beach Blvd)			Widen from 6 to 10 Lanes with Managed Lanes. Includes Interchange Improvement @ SR 804 (Boynton Beach Blvd)		Palm Beach MPO Plan	Florida Turnpike Enterprise	Commissioner District 5	Lake Worth Drainage District
399	PBTPA-526	Vision 2050 LRTP	Turnpike Lane Addition from North of Boynton Beach Blvd to Southern Blvd	Widen from 4 to 8 Lanes. Includes Interchange @ SR 80 (Southern Blvd)			Widen from 4 to 8 Lanes. Includes Interchange @ SR 80 (Southern Blvd)		Palm Beach MPO Plan	Florida Turnpike Enterprise	Commissioner District 6, Commissioner District 2, Commissioner District 3	Lake Worth Drainage District
400	PBTPA-527	Vision 2050 LRTP	Turnpike Lane Addition from Southern Blvd to Okeechobee Blvd	Widen from 4 to 8 Lanes. Includes Interchange Improvements @ Jog Rd and SR 704 (Okeechobee Blvd)			Widen from 4 to 8 Lanes. Includes Interchange Improvements @ Jog Rd and SR 704 (Okeechobee Blvd)		Palm Beach MPO Plan	Florida Turnpike Enterprise	Commissioner District 7, Commissioner District 2	Lake Worth Drainage District, Northern Palm Beach County Improvement District
401	PBTPA-532	Vision 2050 LRTP	Turnpike Lane Addition from Broward County Line to Glades Rd	Widen to 6 lanes to 10 Lanes			Widen to 6 lanes to 10 Lanes		Palm Beach MPO Plan	Florida Turnpike Enterprise	Commissioner District 4, Commissioner District 5	Lake Worth Drainage District
402	PBTPA-541	Vision 2050 LRTP	Turnpike Interchange	Interchange Improvement: ♦ MP 75 - Glades Rd / SR 808			Interchange Improvement: ♦ MP 75 - Glades Rd / SR 808		Palm Beach	Florida Turnpike Enterprise	Commissioner District 4,	Lake Worth Drainage District

Line Number	Project ID	Plan	Name	Project Description	From	To	Type	Municipality	Source	Sponsor	Commissioner District	Governing Body
			Improvements @ Glades Road						MPO Plan		Commissioner District 5	
403	PBTPA-542	Vision 2050 LRTP	Turnpike TSMO @ Boynton Beach Blvd	TSM&O Interim Interchange Improvement: ♦ MP 86 - Boynton Beach Blvd / SR 804			TSM&O Interim Interchange Improvement: ♦ MP 86 - Boynton Beach Blvd / SR 804		Palm Beach MPO Plan	Florida Turnpike Enterprise	Commissioner District 5	Lake Worth Drainage District
404	PBTPA-543	Vision 2050 LRTP	Turnpike Interchange Consruction @ Hypoluxo Rd	New Interchange: ♦ MP 90 - Hypoluxo Rd			New Interchange: ♦ MP 90 - Hypoluxo Rd		Palm Beach MPO Plan	Florida Turnpike Enterprise	Commissioner District 6, Commissioner District 2	Lake Worth Drainage District
405	PBTPA-544	Vision 2050 LRTP	Summit Blvd Complete Street from Jog Rd to Parker Ave	Summit Boulevard is one of the few streets that connects east-west and does not have an 1-95 interchange. Summit connects the Pine Jog Environmental Education Center with the Zoo, Science Center, and neighborhoods. It could also connect with the West Palm Beach Greenway South alignment described above, linking destinations to the west of I 95 with a north-south spine. The road appears to have excess Capacity and could be repurposed to include shared use paths, landscape			Summit Boulevard is one of the few streets that connects east-west and does not have an 1-95 interchange. Summit connects the Pine Jog Environmental Education Center with the Zoo, Science Center, and neighborhoods. It could also connect with the West Palm Beach Greenway South alignment described above, linking destinations to the west of I 95 with a north-south spine. The road appears to have excess Capacity and could be repurposed to include shared use paths, landscape	Multiple	Palm Beach MPO Plan	West Palm Beach	Commissioner District 2, Commissioner District 3	Town Of Glen Ridge, City Of West Palm Beach, City Of Greenacres, Lake Worth Drainage District
406	PBTPA-556	Vision 2050 LRTP	I 95 Managed Lanes from South of Linton Blvd to 6th Ave S	Managed Lanes			Managed Lanes	Multiple	Palm Beach MPO Plan	FDOT	Commissioner District 7, Commissioner District 2, Commissioner District 3, Commissioner District 4	City Of Boynton Beach, City Of Lake Worth Beach, City Of Delray Beach, Town Of Lantana, Delray Beach Community Redevelopment Agency, Boynton Beach Community Redevelopment Agency, Lake Worth Drainage District
407	PBTPA-557	Vision 2050 LRTP	Southern Blvd (SR 80) Highway Capacity from West of Royal Palm Beach Blvd to I 95	Highway Capacity (Multimodal)			Highway Capacity (Multimodal)	Multiple	Palm Beach MPO Plan	FDOT	Commissioner District 6, Commissioner District 2	City Of West Palm Beach, Village Of Royal Palm Beach, Indian Trail Improvement District, Lake Worth Drainage District, Northern Palm

Line Number	Project ID	Plan	Name	Project Description	From	To	Type	Municipality	Source	Sponsor	Commissioner District	Governing Body
												Beach County Improvement District
408	PBTPA-559	Vision 2050 LRTP	SR 7 Complete Street from PBC Line to SR 80 (Southern Blvd)	Multi-modal corridor study of SR 7 from the Palm Beach County line to Southern Boulevard			Multi-modal corridor study of SR 7 from the Palm Beach County line to Southern Boulevard		Palm Beach MPO Plan	FDOT	Commissioner District 6, Commissioner District 5	Village Of Wellington, Village Of Royal Palm Beach, Acme Improvement District, Lake Worth Drainage District
409	PBTPA-561	Vision 2050 LRTP	Military Trl (SR 809) ITS from Lake Worth Rd to Hypoluxo Rd	Project scope will include various ATMS deployment based on the TSM&O strategies identified in the 2021 FDOT District 4 TSM&O Master Plan. Infrastructure deployment may include, but not limited to, fiber communications network, CCTV camera for full coverage, Bluetooth travel time system, MVDS, ADMS, signal upgrade (such as controller upgrades, additional detections, Adaptive System, Transit Signal Priority, UPS). Coordination with the Signal Maintaining Agencies will be needed for signal upgrades.			Project scope will include various ATMS deployment based on the TSM&O strategies identified in the 2021 FDOT District 4 TSM&O Master Plan. Infrastructure deployment may include, but not limited to, fiber communications network, CCTV camera for full coverage, Bluetooth travel time system, MVDS, ADMS, signal upgrade (such as controller upgrades, additional detections, Adaptive System, Transit Signal Priority, UPS). Coordination with the Signal Maintaining Agencies will be needed for signal upgrades.	Multiple	Palm Beach MPO Plan	FDOT	Commissioner District 2, Commissioner District 3	Village Of Palm Springs, City Of Atlantis, Lake Worth Drainage District
410	PBTPA-571	Vision 2050 LRTP	I 95 Pedestrian Bridge connecting NW 13th St and the Shops at Boca Center	Provide for a bicycle, pedestrian, or greenway connection from the western terminus of NW 13th Street across I 95 to the Shops at Boca Center.			Provide for a bicycle, pedestrian, or greenway connection from the western terminus of NW 13th Street across I 95 to the Shops at Boca Center.	Boca Raton	Palm Beach MPO Plan	Boca Raton	Commissioner District 4	City Of Boca Raton, Lake Worth Drainage District
411	PBTPA-572	Vision 2050 LRTP	Downtown Walkability Study Implementation	Construction of pedestrian improvements in the Boca Downtown area, generally contained within the CRA boundaries, bounded by the northern end of Mizner Park as the northernmost boundary, 5th Avenue to the East, Camino Real Boulevard from the South,			Construction of pedestrian improvements in the Boca Downtown area, generally contained within the CRA boundaries, bounded by the northern end of Mizner Park as the northernmost boundary, 5th Avenue to the East, Camino Real Boulevard from the South,	Boca Raton	Palm Beach MPO Plan	Boca Raton	Commissioner District 4	City Of Boca Raton, Boca Raton Community Redevelopment Agency, Lake Worth Drainage District

Line Number	Project ID	Plan	Name	Project Description	From	To	Type	Municipality	Source	Sponsor	Commissioner District	Governing Body
				and Dixie Highway to the West			and Dixie Highway to the West					
412	PBTPA-573	Vision 2050 LRTP	El Rio Trail Bridge between Glades Road and 20th Street	Provide for a pedestrian bridge over the El Rio Canal south of NW 20th Street connecting FAU to residential areas to the east (Comprehensive Plan Future Land Use Element Policy LU 3.4.9).			Provide for a pedestrian bridge over the El Rio Canal south of NW 20th Street connecting FAU to residential areas to the east (Comprehensive Plan Future Land Use Element Policy LU 3.4.9).	Boca Raton	Palm Beach MPO Plan	Boca Raton	Commissioner District 4	City Of Boca Raton, Lake Worth Drainage District
413	PBTPA-577	Vision 2050 LRTP	Tri-Rail Positive Train Control (PTC)	PTC Installation, Engineering, Project Management, and Testing for exisitng Tri-Rail fleet.			PTC Installation, Engineering, Project Management, and Testing for exisitng Tri-Rail fleet.	Multiple	Palm Beach MPO Plan	SFRTA	Commissioner District 7, Commissioner District 2, Commissioner District 3, Commissioner District 4	City Of Boynton Beach, City Of Lake Worth Beach, City Of Boca Raton, City Of Delray Beach, Town Of Lantana, Town Of Lake Clarke Shores, Town Of Mangonia Park, City Of West Palm Beach, West Palm Beach Community Redevelopment Agency, Northwood Community Redevelopment Agency, Boynton Beach Community Redevelopment Agency, Lake Worth Drainage District
414	PBTPA-578	Vision 2050 LRTP	SFRC System Control Points Replacement in Palm Beach County	Replacement of SFRC System Control Points located in Palm Beach County			Replacement of SFRC System Control Points located in Palm Beach County	Multiple	Palm Beach MPO Plan	SFRTA	Commissioner District 7, Commissioner District 2, Commissioner District 3, Commissioner District 4	City Of Boynton Beach, City Of Lake Worth Beach, City Of Boca Raton, City Of Delray Beach, Town Of Lantana, Town Of Lake Clarke Shores, Town Of Mangonia Park, City Of West Palm Beach, West Palm Beach Community Redevelopment Agency, Northwood Community Redevelopment Agency, Boynton

Line Number	Project ID	Plan	Name	Project Description	From	To	Type	Municipality	Source	Sponsor	Commissioner District	Governing Body
												Beach Community Redevelopment Agency, Lake Worth Drainage District
415	PBTPA-584	Vision 2050 LRTP	PalmTran Rolling Stock Low Floor Buses	Purchase of 125 new low floor buses (104 + 21 spares)			Purchase of 125 new low floor buses (104 + 21 spares)	Delray Beach	Palm Beach MPO Plan	PalmTran	Commissioner District 7	City Of Delray Beach, Lake Worth Drainage District
416	PBTPA-585	Vision 2050 LRTP	PalmTran Rolling Stock Coaches for Express Routes	Purchase of 4 Coach buses for Express Routes (3 + 1 spare)			Purchase of 4 Coach buses for Express Routes (3 + 1 spare)	Delray Beach	Palm Beach MPO Plan	PalmTran	Commissioner District 7	City Of Delray Beach, Lake Worth Drainage District
417	PBTPA-601	Vision 2050 LRTP	Boca Raton Intermodal Center (SFRC)	Passenger Terminal			Passenger Terminal	Boca Raton	Palm Beach MPO Plan	FDOT	Commissioner District 4	City Of Boca Raton, Lake Worth Drainage District
418	PBTPA-602	Vision 2050 LRTP	Tri-Rail Boca Raton Station - Upgrades	Passenger Terminal			Passenger Terminal	Boca Raton	Palm Beach MPO Plan	FDOT	Commissioner District 4	City Of Boca Raton, Lake Worth Drainage District
419	PBTPA-603	Vision 2050 LRTP	Tri-Rail Boynton Beach Station - Upgrades	Passenger Terminal			Passenger Terminal	Boca Raton	Palm Beach MPO Plan	FDOT	Commissioner District 2	City Of Boynton Beach, Lake Worth Drainage District
420	PBTPA-617	Vision 2050 LRTP	SR 80 (Southern Blvd) Intermodal Center at US 441 / SR 7	Passenger Terminal			Passenger Terminal	Royal Palm Beach	Palm Beach MPO Plan	FDOT	Commissioner District 6	Village Of Royal Palm Beach, Lake Worth Drainage District
421	PBTPA-623	Vision 2050 LRTP	Boca Street Light Design	Street Light Design in 2 priority roadway segments: Military Trail from SW 18th Street to Clint Moore, and Glades Road from Butts Road to I 95 (shown in the 2023-2024 CIP document)			Street Light Design in 2 priority roadway segments: Military Trail from SW 18th Street to Clint Moore, and Glades Road from Butts Road to I 95 (shown in the 2023-2024 CIP document)	Boca Raton	Palm Beach MPO Plan	Boca Raton	Commissioner District 4	City Of Boca Raton, Lake Worth Drainage District
422	PBTPA-625	Vision 2050 LRTP	Boca Traffic Signal Improvements at Various Locations	Traffic Signal Modifications and Infrastructure Enhancements at 3 locations: Palmetto Park Road and Palmetto Square, Spanish River Boulevard and Broken			Traffic Signal Modifications and Infrastructure Enhancements at 3 locations: Palmetto Park Road and Palmetto Square, Spanish River Boulevard and Broken	Boca Raton	Palm Beach MPO Plan	Boca Raton	Commissioner District 4	City Of Boca Raton, Lake Worth Drainage District

Line Number	Project ID	Plan	Name	Project Description	From	To	Type	Municipality	Source	Sponsor	Commissioner District	Governing Body
				Sound, Spanish River Blvd and Military Trail			Sound, Spanish River Blvd and Military Trail					
423	PBTPA-753	Vision 2050 LRTP	Atlantic Ave (SR 806) Lane Addition from SR 7 to Lyons Rd	Widen 2L to 4L			Widen 2L to 4L		Palm Beach MPO Plan	Palm Beach MPO	Commissioner District 5	Lake Worth Drainage District
424	PBTPA-781	Vision 2050 LRTP	Southern Blvd (SR 80) Intersection Improvements @ SR 7	Add Turn Lane to SR 80/Southern Blvd. Ramps And SR 7/US-441, SR 80/Southern Blvd. Ramps And SR 7/US-441, SR 80/Southern Blvd. Ramps And SR 7/US-441			Add Turn Lane to SR 80/Southern Blvd. Ramps And SR 7/US-441, SR 80/Southern Blvd. Ramps And SR 7/US-441, SR 80/Southern Blvd. Ramps And SR 7/US-441	Royal Palm Beach	Palm Beach MPO Plan	FDOT	Commissioner District 6	Village Of Royal Palm Beach, Lake Worth Drainage District
425	PBTPA-782	Vision 2050 LRTP	Southern Blvd (SR 80) Intersection Improvements @ SR 7	Modify Interchange at SR 80 and SR 7			Modify Interchange at SR 80 and SR 7	Royal Palm Beach	Palm Beach MPO Plan	FDOT	Commissioner District 6	Village Of Royal Palm Beach, Lake Worth Drainage District
426	PBTPA-797	Vision 2050 LRTP	Atlantic Ave (SR 806) Lane Addition from Turnpike to Cumberland Rd	Widen 4L to 6L			Widen 4L to 6L		Palm Beach MPO Plan	Palm Beach MPO	Commissioner District 5	Lake Worth Drainage District
427	PBTPA-798	Vision 2050 LRTP	Atlantic Ave (SR 806) Lane Addition from Cumberland Dr to Jog Rd	Widen 4L to 6L			Widen 4L to 6L		Palm Beach MPO Plan	Palm Beach MPO	Commissioner District 5	Lake Worth Drainage District
428	PBTPA-811	Vision 2050 LRTP	Okeechobee Blvd (SR 704) (PalmTran - Routes 43) Transit Shelters from SR 7 to US-1; SR 7 Transit Shelters from Forest Hill Blvd to Okeechobee Blvd	Construct enhanced transit shelters within existing ROW			Construct enhanced transit shelters within existing ROW		Palm Beach MPO Plan	PalmTran	Commissioner District 7, Commissioner District 6, Commissioner District 2	Village Of Wellington, City Of West Palm Beach, Village Of Royal Palm Beach, West Palm Beach Community Redevelopment Agency, Westgate/Belvedere Community Redevelopment Agency, Lake Worth Drainage District, Northern Palm Beach County Improvement District

Line Number	Project ID	Plan	Name	Project Description	From	To	Type	Municipality	Source	Sponsor	Commissioner District	Governing Body
429	PBTPA-812	Vision 2050 LRTP	Okeechobee Blvd (SR 704) (PalmTran - Routes 40/43) Enhanced Transit from SR 7 to US 1 and SR 7 from Forest Hill Blvd to Okeechobee Blvd	FDOT feasibility study based on TPA planning study recommendations			FDOT feasibility study based on TPA planning study recommendations		Palm Beach MPO Plan	Palm Beach MPO	Commissioner District 7, Commissioner District 6, Commissioner District 2	Village Of Wellington, City Of West Palm Beach, Village Of Royal Palm Beach, West Palm Beach Community Redevelopment Agency, Westgate/Belvedere Community Redevelopment Agency, Lake Worth Drainage District, Northern Palm Beach County Improvement District
430	PBTPA-814	Vision 2050 LRTP	Lake Worth Rd (SR 802) ITS from SR 7 to US 1 and SR 7 from Lake Worth Rd to Forest Hill Blvd	Implement Transit Signal Prioritization			Implement Transit Signal Prioritization	Multiple	Palm Beach MPO Plan	PalmTran	Commissioner District 6, Commissioner District 2, Commissioner District 3	Village Of Palm Springs, City Of Lake Worth Beach, Village Of Wellington, City Of Greenacres, Lake Worth Community Redevelopment Agency, Palm Springs Community Redevelopment Agency, Lake Worth Drainage District
431	PBTPA-816	Vision 2050 LRTP	Traffic Signal resilience improvements: Atlantic Ave @ Military Trl; Belvedere @ Military Trl; Forest Hill Blvd @ I 95	Replace span wire traffic signals with mast arms and steel strain pole span wires and upgrade supporting infrastructure. Upgrade to mast arm signals; enhanced pedestrian signals and detection; upgrade ITS elements and roadway lighting; curb ramp and sidewalk upgrades to meet ADA.			Replace span wire traffic signals with mast arms and steel strain pole span wires and upgrade supporting infrastructure. Upgrade to mast arm signals; enhanced pedestrian signals and detection; upgrade ITS elements and roadway lighting; curb ramp and sidewalk upgrades to meet ADA.	Multiple	Palm Beach MPO Plan	Palm Beach County	Commissioner District 2, Commissioner District 3, Commissioner District 4, Commissioner District 5	Town Of Haverhill, City Of Delray Beach, City Of West Palm Beach, Westgate/Belvedere Community Redevelopment Agency, Lake Worth Drainage District
432	PBTPA-818	Vision 2050 LRTP	US 1 at SE 1st St, 7th Ave N, 10th Ave N, 13th Ave N; Boynton Beach Blvd at US-1, Congress Ave, Seacrest Blvd, Miltary Trl, Hagen Ranch Rd; Congress Ave at Dolan Rd; Atlantic	Replace span wire traffic signals with mast arms and steel strain pole span wires and upgrade supporting infrastructure. Upgrade to mast arm signals; enhanced pedestrian signals and detection; upgrade ITS elements and roadway lighting; curb			Replace span wire traffic signals with mast arms and steel strain pole span wires and upgrade supporting infrastructure. Upgrade to mast arm signals; enhanced pedestrian signals and detection; upgrade ITS elements and roadway lighting; curb	Multiple	Palm Beach MPO Plan	Palm Beach County	Commissioner District 7, Commissioner District 2, Commissioner District 3, Commissioner District 4, Commissioner District 5	City Of Boynton Beach, Village Of Palm Springs, City Of Lake Worth Beach, City Of Delray Beach, Delray Beach Community Redevelopment Agency, Lake Worth Community Redevelopment

Line Number	Project ID	Plan	Name	Project Description	From	To	Type	Municipality	Source	Sponsor	Commissioner District	Governing Body
			Ave at Hamlet Dr; Lake Ave at SR A1A (include w/ FM 4476631)	ramp and sidewalk upgrades to meet ADA.			ramp and sidewalk upgrades to meet ADA.					Agency, Boynton Beach Community Redevelopment Agency, Lake Worth Drainage District
433	PBTPA-819	Vision 2050 LRTP	Glades Rd (SR 808) at Town Center Blvd; I 95 NB off ramp at W Palmetto Park Rd; I 95 SB off ramp at Palmetto Park Rd; US-1 at Royal Palm Way; US-1 at Hidden Valley Blvd	Replace span wire traffic signals with mast arms and upgrade supporting infrastructure			Replace span wire traffic signals with mast arms and upgrade supporting infrastructure	Boca Raton	Palm Beach MPO Plan	Boca Raton	Commissioner District 4	City Of Boca Raton, Lake Worth Drainage District
434	PBTPA-823	Vision 2050 LRTP	Forest Hill Blvd (SR 882) Safety and Transt Improvements from W of Jog Rd to Military Trl	Add roadway lighting on N side and pedestrian lighting, bus bay layover facility, enhanced crosswalks at three signalized intersections, green markings in bicycle conflict zones			Add roadway lighting on N side and pedestrian lighting, bus bay layover facility, enhanced crosswalks at three signalized intersections, green markings in bicycle conflict zones	Multiple	Palm Beach MPO Plan	Palm Beach MPO	Commissioner District 3	Village Of Palm Springs, City Of Greenacres, Lake Worth Drainage District
435	PBTPA-824	Vision 2050 LRTP	Congress Ave (SR 807) Safety and Transit Improvements from Lake Worth Rd to Forest Hill Blvd	Add pedestrian lighting, enhanced crosswalks at six signalized intersections, and bus stop amenities			Add pedestrian lighting, enhanced crosswalks at six signalized intersections, and bus stop amenities	Palm Springs	Palm Beach MPO Plan	Palm Beach MPO	Commissioner District 3	Village Of Palm Springs, Palm Springs Community Redevelopment Agency, Lake Worth Drainage District
436	PBTPA-825	Vision 2050 LRTP	SR A1A at Spanish River Blvd and Camino Real (include w/ FM 4476611); US-1 at Jeffery St, NE 32nd St, NE 20th St, Fire Station #1, NE Mizner Blvd, SE Mizner Blvd, and Camino Real; Yamato Rd at NW 2nd Ave (include w/ FM 447657.1); Glades	Replace span wire traffic signals with mast arms and steel strain pole span wires and upgrade supporting infrastructure			Replace span wire traffic signals with mast arms and steel strain pole span wires and upgrade supporting infrastructure	Boca Raton	Palm Beach MPO Plan	Boca Raton	Commissioner District 4	City Of Boca Raton, Boca Raton Community Redevelopment Agency, Lake Worth Drainage District

Line Number	Project ID	Plan	Name	Project Description	From	To	Type	Municipality	Source	Sponsor	Commissioner District	Governing Body
			Rd at NW 2nd Ave									
437	PBTPA-826	Vision 2050 LRTP	SR 7 from Glades Rd to Bridgebrook Dr	Modify resurfacing project to add sidewalk on E side and green markings in bicycle conflict zones			Modify resurfacing project to add sidewalk on E side and green markings in bicycle conflict zones		Palm Beach MPO Plan	Palm Beach MPO	Commissioner District 5	Lake Worth Drainage District
438	PBTPA-844	Vision 2050 LRTP	Cresthaven Blvd from S Jog Rd to S Military Trl	Construct 7' buffered bike lanes and three intersection modifications			Construct 7' buffered bike lanes and three intersection modifications	Greenacres	Palm Beach MPO Plan	Palm Beach County	Commissioner District 3	Village Of Palm Springs, City Of Greenacres, Lake Worth Drainage District
439	PBTPA-857	Vision 2050 LRTP	Barwick Rd from Lake Ida Rd to Sabal Lakes Rd (N)	10' shared use path and new sidewalk			10' shared use path and new sidewalk	Delray Beach	Palm Beach MPO Plan	Delray Beach	Commissioner District 7, Commissioner District 4	City Of Delray Beach, Lake Worth Drainage District
440	PBTPA-858	Vision 2050 LRTP	PalmTran Countywide Bus Stop Improvements	Bus Stop Improvements			Bus Stop Improvements	Delray Beach	Palm Beach MPO Plan	PalmTran	Commissioner District 7	City Of Delray Beach, Lake Worth Drainage District
441	PBTPA-878	Vision 2050 LRTP	El Rio Trail from Glades Rd to Yamato Rd	Install lighting			Install lighting	Boca Raton	Palm Beach MPO Plan	Boca Raton	Commissioner District 4	City Of Boca Raton, Lake Worth Drainage District
442	PBTPA-885	Vision 2050 LRTP	SW 18th St from Military Trl to Addison Ave	Construct 10' shared use paths and missing crosswalks and sidewalks			Construct 10' shared use paths and missing crosswalks and sidewalks	Boca Raton	Palm Beach MPO Plan	Boca Raton	Commissioner District 4	City Of Boca Raton, Lake Worth Drainage District
443	PBTPA-944	Vision 2050 LRTP	SFRC Railway Grade Separations in Palm Beach County	Rail grade separation of SFRC rail corridor			Rail grade separation of SFRC rail corridor	Multiple	Palm Beach MPO Plan	FDOT	Commissioner District 7, Commissioner District 2, Commissioner District 3, Commissioner District 4	City Of Boca Raton, City Of Delray Beach, Town Of Lake Clarke Shores, City Of West Palm Beach, West Palm Beach Community Redevelopment Agency, Lake Worth Drainage District
444	PBTPA-971	Vision 2050 LRTP	Dolan St Complete Street from Sylvia Ln to Congress Ave	Provide continuous pedestrian and bicycle facilities on Dolan Rd to South Congress Ave (South Side)			Provide continuous pedestrian and bicycle facilities on Dolan Rd to South Congress Ave (South Side)	Palm Springs	Palm Beach MPO Plan	Palm Springs	Commissioner District 3	Village Of Palm Springs, Lake Worth Drainage District

Line Number	Project ID	Plan	Name	Project Description	From	To	Type	Municipality	Source	Sponsor	Commissioner District	Governing Body
445	PBTPA-997	Vision 2050 LRTP	Okeechobee Blvd (SR 704)(PalmTran - Routes 43) Enhanced Transit from SR 7 to US 1 and SR 7 from Forest Hill Blvd to Okeechobee Blvd	Enhanced transit & associated multimodal improvements Okeechobee Blvd from SR 7 to US 1; and SR 7 from Forest Hill Blvd to Okeechobee Blvd			Enhanced transit & associated multimodal improvements Okeechobee Blvd from SR 7 to US 1; and SR 7 from Forest Hill Blvd to Okeechobee Blvd		Palm Beach MPO Plan	Palm Beach MPO	Commissioner District 7, Commissioner District 6, Commissioner District 2	Village Of Wellington, City Of West Palm Beach, Village Of Royal Palm Beach, West Palm Beach Community Redevelopment Agency, Westgate/Belvedere Community Redevelopment Agency, Lake Worth Drainage District, Northern Palm Beach County Improvement District
446	PBTPA-999	Vision 2050 LRTP	Lake Worth Rd Enhanced Transit from SR 7 to US 1 and SR 7 from Lake Worth Rd to Forest Hill Blvd	Enhanced transit & associated multimodal improvements on Lake Worth Rd from SR 7 to US 1 and SR 7 from Lake Worth Rd to Forest Hill Blvd			Enhanced transit & associated multimodal improvements on Lake Worth Rd from SR 7 to US 1 and SR 7 from Lake Worth Rd to Forest Hill Blvd	Multiple	Palm Beach MPO Plan	Palm Beach MPO	Commissioner District 6, Commissioner District 2, Commissioner District 3	Village Of Palm Springs, City Of Lake Worth Beach, Village Of Wellington, City Of Greenacres, Lake Worth Community Redevelopment Agency, Palm Springs Community Redevelopment Agency, Lake Worth Drainage District
447	PS-10	Palm Springs Transportation Mobility Plan	Alemeda Drive	Evaluate a neighborhood traffic circle atDavis Road and Alemeda Drive; Evaluate speed tables along Alemeda Drive	S. Congress	Kirk Road	Traffic circle	Palm Springs	Municipal Plan	Palm Springs	Commissioner District 3	Village Of Palm Springs, Lake Worth Drainage District
448	PS-11	Palm Springs Transportation Mobility Plan	Davis Road	Evaluate a neighborhood traffic circle at DavisRoad and Riverdale Road or Winged Foot Road; Evaluate speed tables along Davis Road	Greenbrier Drive	10th Avenue N	Traffic circle	Palm Springs	Municipal Plan	Palm Springs	Commissioner District 3	Village Of Palm Springs, Lake Worth Drainage District
449	PS-12	Palm Springs Transportation Mobility Plan	Lake Worth Road	Installation of speed radar signspending traffic study approval	Kirk Rd	S. Congress Avenue	Speed radar signs	Palm Springs	Municipal Plan	Palm Springs	Commissioner District 3	Village Of Palm Springs, Palm Springs Community Redevelopment Agency, Lake Worth Drainage District
450	PS-13	Palm Springs Transportation Mobility Plan	Lillian Road	Evaluate speed tables along Lilian Road	Congress Road	Lori Drive	Speed tables	Palm Springs	Municipal Plan	Palm Springs	Commissioner District 3	Village Of Palm Springs, Lake Worth Drainage District
451	PS-14	Palm Springs Transportation Mobility Plan	Lorene Drive	Evaluate speed tables along Lorene Drive	east of Congress Ave	NA	Speed tables	Palm Springs	Municipal Plan	Palm Springs	Commissioner District 3	Village Of Palm Springs, Lake Worth Drainage District

Line Number	Project ID	Plan	Name	Project Description	From	To	Type	Municipality	Source	Sponsor	Commissioner District	Governing Body
452	PS-15	Palm Springs Transportation Mobility Plan	Park Lane/Greenbrier Drive	Evaluate neighborhood traffic circles at theintersections of Davis Road and Gulfstream Road; Evaluate speed tables on Greenbrier Drive	Kirk Rd	S. Congress Avenue	Traffic circle	Palm Springs	Municipal Plan	Palm Springs	Commissioner District 3	Village Of Palm Springs, Lake Worth Drainage District
453	PS-16	Palm Springs Transportation Mobility Plan	Alemeda Drive	Perform Corridor Safety Study to mitigate for high crash location	Military Trail	Congress Avenue	Corridor Safety Study	Palm Springs	Municipal Plan	Palm Springs	Commissioner District 3	Village Of Palm Springs, Lake Worth Drainage District
454	PS-17	Palm Springs Transportation Mobility Plan	Kirk Road	Perform Corridor Safety Study to mitigate for high crash location	10th Avenue	Lake Worth Road	Corridor Safety Study	Palm Springs	Municipal Plan	Palm Springs	Commissioner District 3	Village Of Palm Springs, Palm Springs Community Redevelopment Agency, Lake Worth Drainage District
455	PS-18	Palm Springs Transportation Mobility Plan	Kirk Road	Perform Corridor Safety Study to mitigate for high crash location	Forest Hill Boulevard	Greenbrier Drive	Corridor Safety Study	Palm Springs	Municipal Plan	Palm Springs	Commissioner District 3	Village Of Palm Springs, Lake Worth Drainage District
456	PS-19	2045 Mobility Plan	2nd Ave/Davis Rd				Raised Intersection	Palm Springs	Municipal Plan	Palm Springs	Commissioner District 3	Village Of Palm Springs, Palm Springs Community Redevelopment Agency, Lake Worth Drainage District
457	PS-2	Palm Springs Transportation Mobility Plan	Davis Road and Lake Worth Road Intersection Improvements	Conversion of stop-controlled intersection to a full traffic signalized intersection with mastarm assemblies. The signalized improvements would include pedestrian signal infrastructure to facilitate safe pedestrian crossings	NA	NA	Intersection signals	Palm Springs	Municipal Plan	Palm Springs	Commissioner District 3	Village Of Palm Springs, Palm Springs Community Redevelopment Agency, Lake Worth Drainage District
458	PS-20	2045 Mobility Plan	Lakewood Rd/Corrigan Ct				Raised Intersection	Palm Springs	Municipal Plan	Palm Springs	Commissioner District 3	Village Of Palm Springs, Lake Worth Drainage District
459	PS-21	2045 Mobility Plan	Lakewood Rd/Gulfstream Rd				Raised Intersection	Palm Springs	Municipal Plan	Palm Springs	Commissioner District 3	Village Of Palm Springs, Lake Worth Drainage District
460	PS-22	2045 Mobility Plan	Lakewood Rd/Coconut Rd				Raised Intersection	Palm Springs	Municipal Plan	Palm Springs	Commissioner District 3	Village Of Palm Springs, Lake Worth Drainage District
461	PS-23	2045 Mobility Plan	Canal Rd/Coconut Rd				Raised Intersection	Palm Springs	Municipal Plan	Palm Springs	Commissioner District 3	Village Of Palm Springs, Lake Worth Drainage District
462	PS-24	2045 Mobility Plan	Canal Rd/Corrigan Ct				Raised Intersection	Palm Springs	Municipal Plan	Palm Springs	Commissioner District 3	Village Of Palm Springs, Lake Worth Drainage District
463	PS-25	2045 Mobility Plan	Greenbrier Dr/Davis Rd				Raised Intersection	Palm Springs	Municipal Plan	Palm Springs	Commissioner District 3	Village Of Palm Springs, Lake Worth Drainage District

Line Number	Project ID	Plan	Name	Project Description	From	To	Type	Municipality	Source	Sponsor	Commissioner District	Governing Body
464	PS-26	2045 Mobility Plan	Kirk Rd/Park Ln				Roundabout	Palm Springs	Municipal Plan	Palm Springs	Commissioner District 3	Village Of Palm Springs, Lake Worth Drainage District
465	PS-27	2045 Mobility Plan	Kirk Rd/Lakewood Rd				Roundabout	Palm Springs	Municipal Plan	Palm Springs	Commissioner District 3	Village Of Palm Springs, Lake Worth Drainage District
466	PS-28	2045 Mobility Plan	Lake Worth Rd Improvements				Intersection Improvements	Palm Springs	Municipal Plan	Palm Springs	Commissioner District 3	Village Of Palm Springs, Palm Springs Community Redevelopment Agency, Lake Worth Drainage District
467	PS-29	2045 Mobility Plan	2nd Ave N Complete Streets				Complete Streets	Palm Springs	Municipal Plan	Palm Springs	Commissioner District 3	Village Of Palm Springs, Palm Springs Community Redevelopment Agency, Lake Worth Drainage District
468	PS-3	Palm Springs Transportation Mobility Plan	Lakewood Road and Military Trail Intersection Improvements	Conversion of stop-controlled intersection to a full traffic signalized intersection with mastarm assemblies. The signalized improvements would include pedestrian signal infrastructure tofacilitate safe pedestrian crossings.	NA	NA	Intersection signals	Palm Springs	Municipal Plan	Palm Springs	Commissioner District 3	Village Of Palm Springs, City Of Greenacres, Palm Springs Community Redevelopment Agency, Lake Worth Drainage District
469	PS-30	2045 Mobility Plan	Davis Rd Complete Streets				Complete Streets	Palm Springs	Municipal Plan	Palm Springs	Commissioner District 3	Village Of Palm Springs, Palm Springs Community Redevelopment Agency, Lake Worth Drainage District
470	PS-31	2045 Mobility Plan	Greenbrier Dr/Park Ln				Complete Streets	Palm Springs	Municipal Plan	Palm Springs	Commissioner District 3	Village Of Palm Springs, Lake Worth Drainage District
471	PS-32	2045 Mobility Plan	Purdy Rd, Dolan Rd, and Alameda Dr Complete Streets				Complete Streets	Palm Springs	Municipal Plan	Palm Springs	Commissioner District 3	Village Of Palm Springs, Lake Worth Drainage District
472	PS-33	2045 Mobility Plan	Meadow Rd Complete Streets				Complete Streets	Palm Springs	Municipal Plan	Palm Springs	Commissioner District 3	Village Of Palm Springs, Lake Worth Drainage District
473	PS-34	2045 Mobility Plan	Lakewood Rd Complete Streets				Complete Streets	Palm Springs	Municipal Plan	Palm Springs	Commissioner District 3	Village Of Palm Springs, City Of Greenacres, Palm Springs Community Redevelopment Agency, Lake Worth Drainage District

Line Number	Project ID	Plan	Name	Project Description	From	To	Type	Municipality	Source	Sponsor	Commissioner District	Governing Body
474	PS-35	2045 Mobility Plan	Military Trail Lighting Improvements				Lighting	Palm Springs	Municipal Plan	Palm Springs	Commissioner District 3	City Of Greenacres, Lake Worth Drainage District
475	PS-36	2045 Mobility Plan	Forest Hill Lighting Improvements				Lighting	Palm Springs	Municipal Plan	Palm Springs	Commissioner District 3	Village Of Palm Springs, Palm Springs Community Redevelopment Agency, Lake Worth Drainage District
476	PS-37	2045 Mobility Plan	Pedestrian bridge connection along Gulfstream Rd over the L-9 canal				Pedestrian Bridge	Palm Springs	Municipal Plan	Palm Springs	Commissioner District 3	Village Of Palm Springs, Lake Worth Drainage District
477	PS-38	2045 Mobility Plan	Pedestrian bridge connection along Gulfstream Rd over the L-10 canal				Pedestrian Bridge	Palm Springs	Municipal Plan	Palm Springs	Commissioner District 3	Village Of Palm Springs, Lake Worth Drainage District
478	PS-39	2045 Mobility Plan	Pedestrian bridge connection along Gulfstream Rd over the L-11 canal				Pedestrian Bridge	Palm Springs	Municipal Plan	Palm Springs	Commissioner District 3	Village Of Palm Springs, Lake Worth Drainage District
479	PS-4	Palm Springs Transportation Mobility Plan	Lake Worth Road Pedestrian Signal Intersection Improvements	Installation of Midblock Crosswalk Pedestrian Signal at one additional location along Lake Worth	NA	NA	Roadway/Ped enhancements	Palm Springs	Municipal Plan	Palm Springs	Commissioner District 3	Village Of Palm Springs, Palm Springs Community Redevelopment Agency, Lake Worth Drainage District
480	PS-40	2045 Mobility Plan	Crosswalk RRFB Kirk Rd/L-8 Canal	Road near the Gulfstream Road intersection.			Rectangular Rapid Flashing Beacon	Palm Springs	Municipal Plan	Palm Springs	Commissioner District 3	Village Of Palm Springs, Lake Worth Drainage District
481	PS-41	2045 Mobility Plan	Crosswalk RRFB Kirk Rd/L-9 Canal				Rectangular Rapid Flashing Beacon	Palm Springs	Municipal Plan	Palm Springs	Commissioner District 3	Village Of Palm Springs, Lake Worth Drainage District
482	PS-42	2045 Mobility Plan	Crosswalk RRFB Davis Rd/L-9 Canal				Rectangular Rapid Flashing Beacon	Palm Springs	Municipal Plan	Palm Springs	Commissioner District 3	Village Of Palm Springs, Lake Worth Drainage District
483	PS-43	2045 Mobility Plan	Crosswalk RRFB Kirk Rd/L-10 Canal				Rectangular Rapid Flashing Beacon	Palm Springs	Municipal Plan	Palm Springs	Commissioner District 3	Village Of Palm Springs, Lake Worth Drainage District
484	PS-44	2045 Mobility Plan	Crosswalk RRFB Davis Rd/L-10 Canal				Rectangular Rapid Flashing Beacon	Palm Springs	Municipal Plan	Palm Springs	Commissioner District 3	Village Of Palm Springs, Lake Worth Drainage District
485	PS-45	2045 Mobility Plan	Crosswalk RRFB Kirk Rd/L-11 Canal				Rectangular Rapid Flashing Beacon	Palm Springs	Municipal Plan	Palm Springs	Commissioner District 3	Village Of Palm Springs, Lake Worth Drainage District
486	PS-46	2045 Mobility Plan	Crosswalk RRFB Davis Rd/L-11 Canal				Rectangular Rapid Flashing Beacon	Palm Springs	Municipal Plan	Palm Springs	Commissioner District 3	Village Of Palm Springs, Lake Worth Drainage District

Line Number	Project ID	Plan	Name	Project Description	From	To	Type	Municipality	Source	Sponsor	Commissioner District	Governing Body
487	PS-47	2045 Mobility Plan	Kirk Rd Multi-use Path				Multi Use Trail	Palm Springs	Municipal Plan	Palm Springs	Commissioner District 3	Village Of Palm Springs, Palm Springs Community Redevelopment Agency, Lake Worth Drainage District
488	PS-48	2045 Mobility Plan	Canal L-8 Multi-use Path				Multi Use Trail	Palm Springs	Municipal Plan	Palm Springs	Commissioner District 3	Village Of Palm Springs, Town Of Lake Clarke Shores, Palm Springs Community Redevelopment Agency, Lake Worth Drainage District
489	PS-49	2045 Mobility Plan	Canal L-9 Multi-use Path				Multi Use Trail	Palm Springs	Municipal Plan	Palm Springs	Commissioner District 3	Village Of Palm Springs, Lake Worth Drainage District
490	PS-50	2045 Mobility Plan	Canal L-10 Multi-use Path				Multi Use Trail and Boardwalk	Palm Springs	Municipal Plan	Palm Springs	Commissioner District 3	Village Of Palm Springs, Lake Worth Drainage District
491	PS-51	2045 Mobility Plan	Canal L-11 Multi-use Path				Multi Use Trail	Palm Springs	Municipal Plan	Palm Springs	Commissioner District 3	Village Of Palm Springs, Palm Springs Community Redevelopment Agency, Lake Worth Drainage District
492	PS-52	2045 Mobility Plan	Lake Worth Ave. Lane Repurposing				Lane Repurposing	Palm Springs	Municipal Plan	Palm Springs	Commissioner District 3	Village Of Palm Springs, City Of Greenacres, Palm Springs Community Redevelopment Agency, Lake Worth Drainage District
493	PS-53	2045 Mobility Plan	10th Ave. Multi-use Path				Multi Use Trail	Palm Springs	Municipal Plan	Palm Springs	Commissioner District 3	Village Of Palm Springs, Lake Worth Drainage District
494	PS-54	2045 Mobility Plan	Military Trail Lane Repurposing				Lane Repurposing	Palm Springs	Municipal Plan	Palm Springs	Commissioner District 3	Village Of Palm Springs, Lake Worth Drainage District
495	PS-55	2045 Mobility Plan	Forest Hill Lane Repurposing				Lane Repurposing	Palm Springs	Municipal Plan	Palm Springs	Commissioner District 3	Village Of Palm Springs, Palm Springs Community Redevelopment Agency, Lake Worth Drainage District
496	PS-56	2045 Mobility Plan	Village of Palm Springs Micro-Transit	Micro-Transit (Shuttle)	<Null>	<Null>	Micro-Transit (Shuttle)	Palm Springs	Municipal Plan	Palm Springs	Commissioner District 3	Village Of Palm Springs, City Of Greenacres, Palm Springs Community Redevelopment

Line Number	Project ID	Plan	Name	Project Description	From	To	Type	Municipality	Source	Sponsor	Commissioner District	Governing Body
												Agency, Lake Worth Drainage District
497	PS-6	Palm Springs Transportation Mobility Plan	Davis Road and 2nd Avenue North Intersection Improvements	Conversion of stop-controlled intersection to a roundabout	NA	NA	Roundabout	Palm Springs	Municipal Plan	Palm Springs	Commissioner District 3	Village Of Palm Springs, Palm Springs Community Redevelopment Agency, Lake Worth Drainage District
498	PS-7	Palm Springs Transportation Mobility Plan	Kirk Road and Park Lane Intersection Improvements	Conversion of signalized intersection to a roundabout.	NA	NA	Roundabout	Palm Springs	Municipal Plan	Palm Springs	Commissioner District 3	Village Of Palm Springs, Lake Worth Drainage District
499	PS-8	Palm Springs Transportation Mobility Plan	10th Avenue	Installation of speed radar signspending traffic study approval	Kirk Road	Congress Avenue	Speed radar signs	Palm Springs	Municipal Plan	Palm Springs	Commissioner District 3	Village Of Palm Springs, Lake Worth Drainage District
500	PS-9	Palm Springs Transportation Mobility Plan	Congress Avenue	Installation of speed radar signspending traffic study approval	Forest Hill Boulevard	Summit Boulevard	Speed radar signs	Palm Springs	Municipal Plan	Palm Springs	Commissioner District 3	Village Of Palm Springs, Palm Springs Community Redevelopment Agency, Lake Worth Drainage District
501	SFRTA-2	SFRTA 20-Year Capital Plan	Corridor Station Rehabilitation	Comprehensive rehabilitation of Tri-Rail Stations along the SFRC			Comprehensive rehabilitation of Tri-Rail Stations along the SFRC		Local		Commissioner District 7, Commissioner District 2, Commissioner District 3, Commissioner District 4	City Of Boynton Beach, City Of Lake Worth Beach, City Of Boca Raton, City Of Delray Beach, Town Of Mangonia Park, City Of West Palm Beach, West Palm Beach Community Redevelopment Agency, Lake Worth Drainage District
502	W-11	Bike and Pedestrian Circulation Plan	Stribling Way	In locations where Wellington has not received grant money to construct new bicycle lanes, this plan proposes adding four-foot wide asphalt shoulders to the roadways to act as bicycle lanes or adding share the road signs.	441	Lyons Road	Add Shoulders	Wellington	Municipal Plan	Wellington	Commissioner District 6	Village Of Wellington, Acme Improvement District, Lake Worth Drainage District
503	W-17	Bike and Pedestrian Circulation Plan	Stribling Way	The following projects are seen as long range projects and may not score high enough to be grant worthy by the TPA/FDOT.	NA	NA	Add Shoulders	Wellington	Municipal Plan	Wellington	Commissioner District 6	Village Of Wellington, Acme Improvement District, Lake Worth Drainage District

Line Number	Project ID	Plan	Name	Project Description	From	To	Type	Municipality	Source	Sponsor	Commissioner District	Governing Body
				Therefore, they will be reevaluated in the next Bicycle and Pedestrian Circulation Planupdate.								
504	W-22	Bike and Pedestrian Circulation Plan	Stribling Way	Several existing pathways are proposed to be widened from eight-feet to 10 or 12 feet depending on the available room. Their widening can coincide with Public Works' annual maintenance program and the capital costs to widen the multi-modal pathways will need to be addressed.	NA	NA	Multimodal Path Widening	Wellington	Municipal Plan	Wellington	Commissioner District 6	Village Of Wellington, Acme Improvement District, Lake Worth Drainage District
505	W-26	Bike and Pedestrian Circulation Plan	Lyons Road	Several existing pathways are proposed to be widened from eight-feet to 10 or 12 feet depending on the available room. Their widening can coincide with Public Works' annual maintenance program and the capital costs to widen the multi-modal pathways will need to be addressed.	NA	NA	Multimodal Path Widening	Wellington	Municipal Plan	Wellington	Commissioner District 6	Village Of Wellington, Lake Worth Drainage District
506	W-33	Vision Zero	Big Blue Trace	Install signing and striping improvements along in advance of curves to alert drivers to upcoming curves, advisory speed reductions, and highlight lane positioning on curves	Southern Boulevard	South Shore Boulevard	Enhanced Delineation on Curves	Wellington	Municipal Plan	Wellington	Commissioner District 6	Village Of Royal Palm Beach, Indian Trail Improvement District, Lake Worth Drainage District, Loxahatchee Groves Water Control District, Northern Palm Beach County Improvement District
507	W-35	Vision Zero	Stribling Way	Install signing and striping improvements along in advance of curves to alert drivers to upcoming curves, advisory speed reductions, and highlight lane positioning on curves	Fairlane Farms Road	Lyons Road	Enhanced Delineation on Curves	Wellington	Municipal Plan	Wellington	Commissioner District 6	Village Of Wellington, Acme Improvement District, Lake Worth Drainage District
508	W-41	Vision Zero	Forest Hill Boulevard	Install flashing beacons on advance warning signs and stop signs to enhance conspicuity of upcoming intersections or changes in roadway alignment	Southern Boulevard	South State Road 7	Advanced Warning Signs and Flashing Beacons	Wellington	Municipal Plan	Wellington	Commissioner District 6	Village Of Wellington, Village Of Royal Palm Beach, Acme Improvement District, Indian Trail Improvement District, Lake Worth Drainage District, Loxahatchee

Line Number	Project ID	Plan	Name	Project Description	From	To	Type	Municipality	Source	Sponsor	Commissioner District	Governing Body
												Groves Water Control District
509	W-45	Vision Zero	Lake Worth Road	Install flashing beacons on advance warning signs and stop signs to enhance conspicuity of upcoming intersections or changes in roadway alignment	South Shore Boulevard	South State Road 7	Advanced Warning Signs and Flashing Beacons	Wellington	Municipal Plan	Wellington	Commissioner District 6	Village Of Wellington, Acme Improvement District, Lake Worth Drainage District
510	W-50	Vision Zero	Forest Hill Boulevard	Improve intersections along the corridor to improve sight distance, reconfigure left turn lanes, improve signing and striping, and install roundabouts	Southern Boulevard	South State Road 7	Improve Intersection Geometry for Left and Right Turns	Wellington	Municipal Plan	Wellington	Commissioner District 6	Village Of Wellington, Village Of Royal Palm Beach, Acme Improvement District, Indian Trail Improvement District, Lake Worth Drainage District, Loxahatchee Groves Water Control District
511	W-55	Vision Zero	Big Blue Trace	Improve intersections along the corridor to improve sight distance, reconfigure left turn lanes, improve signing and striping, and install roundabouts	Southern Boulevard	South Shore Boulevard	Improve Intersection Geometry for Left and Right Turns	Wellington	Municipal Plan	Wellington	Commissioner District 6	Village Of Royal Palm Beach, Indian Trail Improvement District, Lake Worth Drainage District, Loxahatchee Groves Water Control District, Northern Palm Beach County Improvement District
512	W-57	Vision Zero	Stribling Way	Improve intersections along the corridor to improve sight distance, reconfigure left turn lanes, improve signing and striping, and install roundabouts	Fairlane Farms Road	Lyons Road	Improve Intersection Geometry for Left and Right Turns	Wellington	Municipal Plan	Wellington	Commissioner District 6	Village Of Wellington, Acme Improvement District, Lake Worth Drainage District
513	W-67	Vision Zero	Lake Worth Road	Install edgelines and centerline stripes and rumble strips to increase visibility of lane positioning and alert the driver that the vehicle has left the travel lane. Install guardrail to prevent vehicles from entering dangerous conditions	South Shore Boulevard	South State Road 7	Enhanced Edgelines, Centerlines, Guardrail	Wellington	Municipal Plan	Wellington	Commissioner District 6	Village Of Wellington, Acme Improvement District, Lake Worth Drainage District

Line Number	Project ID	Plan	Name	Project Description	From	To	Type	Municipality	Source	Sponsor	Commissioner District	Governing Body
514	W-71	Vision Zero	50th Street South	Install edgelines and centerline stripes and rumble strips to increase visibility of lane positioning and alert the driver that the vehicle has left the travel lane. Install guardrail to prevent vehicles from entering dangerous conditions	Ousley Farms Road	Homeland Road	Enhanced Edgelines, Centerlines, Guardrail	Wellington	Municipal Plan	Wellington	Commissioner District 6	Village Of Wellington, Acme Improvement District, Lake Worth Drainage District

Loxahatchee Groves WCD

Line Number	Project ID	Plan	Name	Project Description	From	To	Type	Municipality	Source	Sponsor	Commissioner District	Governing Body
1	ITID-12	Indian Trail Improvement District Planned Projects	40th St N	Equestrian Trail 3	140th Ave N	130th Ave N	Equestrian Trail		Municipal Plan	Indian Trail Improvement District	Commissioner District 6	Town Of Loxahatchee Groves, Indian Trail Improvement District, Loxahatchee Groves Water Control District
2	LG-1	Loxahatchee Groves Planned Project	F Road Equestrian Trail	Construct Equestrian Trail along the west side of F Road from Citrus Drive to the Royal Palm Beach Pines Natural Area with multi-modal crossing of Okeechobee Boulevard.	Citrus Dr	Royal Palm Beach Pines Natural Area	Equestrian Trail	Town of Loxahatchee Groves	Municipal Plan	Loxahatchee Groves	Commissioner District 6	Town Of Loxahatchee Groves, Loxahatchee Groves Water Control District
3	LG-2	Loxahatchee Groves Planned Project	Tangerine Dr	Construct Tangerine Drive from B Road to F Road as a two-lanes roadway with multi-use/equestrian trail	B Road	F Road	New road with multi-use trail	Town of Loxahatchee Groves	Municipal Plan	Loxahatchee Groves	Commissioner District 6	Town Of Loxahatchee Groves, Loxahatchee Groves Water Control District
4	LG-3	Loxahatchee Groves Planned Project	Okeechobee Blvd	Roundabouts or traffic calming/intersection improvements at Okeechobee Blvd. at multiple intersections based on the results of the traffic study; multi-use crossings and safety improvements at all intersections; multi-use pathway along Okeechobee Blvd.	162nd Drive	Folsom Road	Roundabouts or traffic calming/intersection improvements at Okeechobee Blvd. at multiple intersections based on the results of the traffic study; multi-use crossings and safety improvements at all intersections; multi-use pathway along Okeechobee Blvd.	Town of Loxahatchee Groves	Municipal Plan	Loxahatchee Groves	Commissioner District 6	Town Of Loxahatchee Groves, Indian Trail Improvement District, Loxahatchee Groves Water Control District
5	PBTPA-1004	Vision 2050 LRTP	SUN Trail along SR 80	Completion of the SUN Trail from the Atlantic Coast to the Lake Okeechobee Scenic Trail.			Completion of the SUN Trail from the Atlantic Coast to the Lake Okeechobee Scenic Trail.	Multiple	Palm Beach MPO Plan	Palm Beach MPO	Commissioner District 6, Commissioner District 2, Commissioner District 3	City Of South Bay, City Of Belle Glade, Village Of Wellington, City Of West Palm Beach, Village Of Royal Palm Beach, Belle Glade Community Redevelopment Agency, Acme Improvement District, East Shore Water Control District, Highland Glades Drainage District, Indian Trail Improvement District, Lake Worth Drainage District, Loxahatchee Groves Water Control District, Northern Palm Beach County Improvement District, South Florida

Line Number	Project ID	Plan	Name	Project Description	From	To	Type	Municipality	Source	Sponsor	Commissioner District	Governing Body
												Conservancy District, South Shore Drainage District
6	PBTPA-1088	Vision 2050 LRTP	Binks Forest	Jurisdiction: Wellington. Project Bounds: Southern Boulevard to Bent Creek Road. Description: Complete Streets / Local.			Jurisdiction: Wellington. Project Bounds: Southern Boulevard to Bent Creek Road. Description: Complete Streets / Local.		Palm Beach MPO Plan	Palm Beach MPO	Commissioner District 6	Village Of Wellington, Acme Improvement District, Loxahatchee Groves Water Control District
7	PBTPA-1232	Vision 2050 LRTP	PalmTran - Route x999x - Express Bus from Westlake to WPB via Okeechobee Blvd				PalmTran - Route x999x - Express Bus from Westlake to WPB via Okeechobee Blvd		Palm Beach MPO Plan	PalmTran	Commissioner District 7, Commissioner District 6, Commissioner District 2	Town Of Loxahatchee Groves, City Of Westlake, City Of West Palm Beach, Village Of Royal Palm Beach, West Palm Beach Community Redevelopment Agency, Westgate/Belvedere Community Redevelopment Agency, Indian Trail Improvement District, Lake Worth Drainage District, Loxahatchee Groves Water Control District, Northern Palm Beach County Improvement District

Line Number	Project ID	Plan	Name	Project Description	From	To	Type	Municipality	Source	Sponsor	Commissioner District	Governing Body
8	PBTPA-1233	Vision 2050 LRTP	PalmTran - Route x999x - Express Bus from Belle Glade to WPB via SR 80						Palm Beach MPO Plan	PalmTran	Commissioner District 7, Commissioner District 6, Commissioner District 2	City Of Belle Glade, Village Of Wellington, City Of West Palm Beach, Village Of Royal Palm Beach, Belle Glade Community Redevelopment Agency, West Palm Beach Community Redevelopment Agency, Highland Glades Drainage District, Indian Trail Improvement District, Lake Worth Drainage District, Loxahatchee Groves Water Control District, Northern Palm Beach County Improvement District, South Florida Conservancy District
9	PBTPA-1292	Vision 2050 LRTP	Okeechobee Blvd from Seminole Pratt Whitney Rd to 140th Ave N lane addition	Widen 2 to 4 lanes between Okeechobee Blvd from Seminole Pratty Whitney Rd to Crestwood Blvd, Okeechobee Blvd from Seminole Pratt Whitney Rd to 140th Ave N *Subject to additional studies*			Widen 2 to 4 lanes between Okeechobee Blvd from Seminole Pratty Whitney Rd to Crestwood Blvd, Okeechobee Blvd from Seminole Pratt Whitney Rd to 140th Ave N *Subject to additional studies*		Palm Beach MPO Plan	Palm Beach County	Commissioner District 6	Town Of Loxahatchee Groves, Indian Trail Improvement District, Loxahatchee Groves Water Control District
10	PBTPA-1293	Vision 2050 LRTP	Okeechobee Blvd from 140th Ave N to Crestwood Blvd lane addition	Widen 2L to 4L *Subject to additional studies*			Widen 2L to 4L *Subject to additional studies*		Palm Beach MPO Plan	Palm Beach County	Commissioner District 6	Town Of Loxahatchee Groves, Village Of Royal Palm Beach, Indian Trail Improvement District, Loxahatchee Groves Water Control District
11	PBTPA-1744	Vision 2050 LRTP	MOD Zone - Royal Palm Beach	Royal Palm Beach MOD Zone, Additional Vehicles Needed = 4, Source = WSP/Palm Tran			Royal Palm Beach MOD Zone, Additional Vehicles Needed = 4, Source = WSP/Palm Tran		Palm Beach MPO Plan	PalmTran	Commissioner District 6, Commissioner District 2	Town Of Loxahatchee Groves, Village Of Wellington, City Of West Palm Beach, Village Of Royal Palm Beach, Acme Improvement District, Indian Trail Improvement District, Lake Worth Drainage District, Loxahatchee Groves Water Control District, Northern Palm Beach County Improvement District

Line Number	Project ID	Plan	Name	Project Description	From	To	Type	Municipality	Source	Sponsor	Commissioner District	Governing Body
12	PBTPA-1745	Vision 2050 LRTP	MOD Zone - Wellington	Wellington MOD Zone, Additional Vehicles Needed = 4, Source = TDP/Palm Tran			Wellington MOD Zone, Additional Vehicles Needed = 4, Source = TDP/Palm Tran		Palm Beach MPO Plan	PalmTran	Commissioner District 6	Town Of Loxahatchee Groves, Village Of Wellington, Village Of Royal Palm Beach, Acme Improvement District, Indian Trail Improvement District, Lake Worth Drainage District, Loxahatchee Groves Water Control District, Northern Palm Beach County Improvement District
13	PBTPA-1746	Vision 2050 LRTP	TNC Voucher - Westlake/Acreage	Westlake/Acreage TNC Voucher, Additional Vehicles Needed = -, Source = Palm Tran			Westlake/Acreage TNC Voucher, Additional Vehicles Needed = -, Source = Palm Tran		Palm Beach MPO Plan	PalmTran	Commissioner District 6, Commissioner District 1	Town Of Loxahatchee Groves, City Of Palm Beach Gardens, Village Of Wellington, City Of Westlake, Village Of Royal Palm Beach, Indian Trail Improvement District, Loxahatchee Groves Water Control District, Northern Palm Beach County Improvement District
14	PBTPA-1771	Vision 2050 LRTP	PalmTran Route 52 Improvements	MOD (Mobility On Demand) conversion - details pending			Transit Service Improvements		Palm Beach MPO Plan	PalmTran	Commissioner District 6, Commissioner District 2	Town Of Loxahatchee Groves, Village Of Wellington, City Of West Palm Beach, Village Of Royal Palm Beach, Acme Improvement District, Indian Trail Improvement District, Lake Worth Drainage District, Loxahatchee Groves Water Control District, Northern Palm
15	PBTPA-315	TSM&O Master Plan Executive Summary 2025	FOREST HILL BLVD	NA	SR 80	SR 7	TSMO	Wellington	Palm Beach MPO Plan	Westgate CRA	Commissioner District 6	Village Of Wellington, Village Of Royal Palm Beach, Acme Improvement District, Indian Trail Improvement District, Lake Worth Drainage District, Loxahatchee Groves Water Control District
16	PBTPA-335	TSM&O Master Plan Executive Summary 2025	SR 80	NA	A Road	Crestwood/Forest Hill Blvd	TSMO	Multiple	Palm Beach MPO Plan	FDOT	Commissioner District 6	Village Of Royal Palm Beach, Loxahatchee Groves Water Control District

Line Number	Project ID	Plan	Name	Project Description	From	To	Type	Municipality	Source	Sponsor	Commissioner District	Governing Body
17	PBTPA-387	Vision 2050 LRTP	SR 80 (Southern Blvd) Urban Fixed Guideway from US 27 to US 1	New Passenger Service			New Passenger Service	Multiple	Palm Beach MPO Plan	FDOT	Commissioner District 6, Commissioner District 2, Commissioner District 3	City Of South Bay, City Of Belle Glade, Village Of Wellington, City Of West Palm Beach, Village Of Royal Palm Beach, Belle Glade Community Redevelopment Agency, Highland Glades Drainage District, Indian Trail Improvement District, Lake Worth Drainage District, Loxahatchee Groves Water Control District, Northern Palm Beach County Improvement District, South Florida Conservancy District, South Shore Drainage District
18	PBTPA-403	Vision 2050 LRTP	Southern Blvd (SR 80) Highway Capacity from West of Binks Forest Drive to West of Royal Palm Beach Blvd	Add highway Capacity (potentially widen 6L to 8L)			Add highway Capacity (potentially widen 6L to 8L)	Multiple	Palm Beach MPO Plan	FDOT	Commissioner District 6	Village Of Royal Palm Beach, Indian Trail Improvement District, Loxahatchee Groves Water Control District, Northern Palm Beach County Improvement District
19	PBTPA-404	Vision 2050 LRTP	Southern Blvd (SR 80) ITS from US 27 to I 95	Corridor Management, ITS for TSM&O Network			Corridor Management, ITS for TSM&O Network	Multiple	Palm Beach MPO Plan	FDOT	Commissioner District 6, Commissioner District 2	City Of South Bay, City Of Belle Glade, Village Of Wellington, City Of West Palm Beach, Village Of Royal Palm Beach, Belle Glade Community Redevelopment Agency, Highland Glades Drainage District, Indian Trail Improvement District, Lake Worth Drainage District, Loxahatchee Groves Water Control District, Northern Palm Beach County Improvement District, South Florida Conservancy District, South Shore Drainage District

Line Number	Project ID	Plan	Name	Project Description	From	To	Type	Municipality	Source	Sponsor	Commissioner District	Governing Body
20	W-33	Vision Zero	Big Blue Trace	Install signing and striping improvements along in advance of curves to alert drivers to upcoming curves, advisory speed reductions, and highlight lane positioning on curves	Southern Boulevard	South Shore Boulevard	Enhanced Delineation on Curves	Wellington	Municipal Plan	Wellington	Commissioner District 6	Village Of Royal Palm Beach, Indian Trail Improvement District, Lake Worth Drainage District, Loxahatchee Groves Water Control District, Northern Palm Beach County Improvement District
21	W-41	Vision Zero	Forest Hill Boulevard	Install flashing beacons on advance warning signs and stop signs to enhance conspicuity of upcoming intersections or changes in roadway alignment	Southern Boulevard	South State Road 7	Advanced Warning Signs and Flashing Beacons	Wellington	Municipal Plan	Wellington	Commissioner District 6	Village Of Wellington, Village Of Royal Palm Beach, Acme Improvement District, Indian Trail Improvement District, Lake Worth Drainage District, Loxahatchee Groves Water Control District
22	W-50	Vision Zero	Forest Hill Boulevard	Improve intersections along the corridor to improve sight distance, reconfigure left turn lanes, improve signing and striping, and install roundabouts	Southern Boulevard	South State Road 7	Improve Intersection Geometry for Left and Right Turns	Wellington	Municipal Plan	Wellington	Commissioner District 6	Village Of Wellington, Village Of Royal Palm Beach, Acme Improvement District, Indian Trail Improvement District, Lake Worth Drainage District, Loxahatchee Groves Water Control District
23	W-55	Vision Zero	Big Blue Trace	Improve intersections along the corridor to improve sight distance, reconfigure left turn lanes, improve signing and striping, and install roundabouts	Southern Boulevard	South Shore Boulevard	Improve Intersection Geometry for Left and Right Turns	Wellington	Municipal Plan	Wellington	Commissioner District 6	Village Of Royal Palm Beach, Indian Trail Improvement District, Lake Worth Drainage District, Loxahatchee Groves Water Control District, Northern Palm Beach County Improvement District
24	W-60	Vision Zero	Binks Forest	Improve intersections along the corridor to improve sight distance, reconfigure left turn lanes, improve signing and striping, and install roundabouts	NA	NA	Improve Intersection Geometry for Left and Right Turns	Wellington	Municipal Plan	Wellington	Commissioner District 6	Village Of Wellington, Acme Improvement District, Loxahatchee Groves Water Control District
25	W-73	Vision Zero	Flying Cow Ranch Road	Install edgelines and centerline stripes and rumble strips to increase visibility of lane positioning and alert the driver that the vehicle has left the travel lane. Install	Southern Boulevard	Indian Mound Road	Enhanced Edgelines, Centerlines, Guardrail	Wellington	Municipal Plan	Wellington	Commissioner District 6	Village Of Wellington, Acme Improvement District, Loxahatchee Groves Water Control District, Pine Tree Water Control District - West Palm Beach

Line Number	Project ID	Plan	Name	Project Description	From	To	Type	Municipality	Source	Sponsor	Commissioner District	Governing Body
				guardrail to prevent vehicles from entering dangerous conditions								

Northern PBH WCD

Line Number	Project ID	Plan	Name	Project Description	From	To	Type	Municipality	Source	Sponsor	Commissioner District	Governing Body
1	PBTPA-1074	Vision 2050 LRTP	Heights Boulevard	Jurisdiction: Jupiter. Project Bounds: Donald Ross Road to Flemming Street. Description: Complete Streets / Local.			Jurisdiction: Jupiter. Project Bounds: Donald Ross Road to Flemming Street. Description: Complete Streets / Local.		Palm Beach MPO Plan	Palm Beach MPO	Commissioner District 1	Town Of Jupiter, Northern Palm Beach County Improvement District, Northern Palm Beach Heights Water Control District
2	PBTPA-1734	Vision 2050 LRTP	MOD Zone - Jupiter	Jupiter MOD Zone, Additional Vehicles Needed = 5, Source = WSP/Palm Tran			Jupiter MOD Zone, Additional Vehicles Needed = 5, Source = WSP/Palm Tran		Palm Beach MPO Plan	PalmTran	Commissioner District 1	Town Of Juno Beach, Town Of Jupiter, Northern Palm Beach County Improvement District, Northern Palm Beach Heights Water Control District, South Indian River Water Control District

Pahokee DD

Line Number	Project ID	Plan	Name	Project Description	From	To	Type	Municipality	Source	Sponsor	Commissioner District	Governing Body
1	PBC-14	Palm Beach County TIM	DUDA RD	Future Road			Future Road	Palm Beach County	Palm Beach County TIM	Palm Beach County	Commissioner District 6	East Beach Water Control District, Pahokee Drainage District
2	PBC-19	Palm Beach County TIM	DUDA RD	Future Road			Future Road	Palm Beach County	Palm Beach County TIM	Palm Beach County	Commissioner District 6	East Shore Water Control District, Pahokee Drainage District
3	PBC-40	Palm Beach County TIM	MORGAN WEST RD	Future Road			Future Road	Palm Beach County	Palm Beach County TIM	Palm Beach County	Commissioner District 6	East Beach Water Control District, Pahokee Drainage District
4	PBC-49	Palm Beach County TIM	LARRIMORE RD	Future Road			Future Road	Palm Beach County	Palm Beach County TIM	Palm Beach County	Commissioner District 6	Pahokee Drainage District, Pelican Lake Water Control District
5	PBC-55	Palm Beach County TIM	MORGAN WEST RD	Future Road			Future Road	Palm Beach County	Palm Beach County TIM	Palm Beach County	Commissioner District 6	Pahokee Drainage District

Pelican Lake WCD

Line Number	Project ID	Plan	Name	Project Description	From	To	Type	Municipality	Source	Sponsor	Commissioner District	Governing Body
1	PBC-43	Palm Beach County TIM	LARRIMORE RD	Future Road			Future Road	Palm Beach County	Palm Beach County TIM	Palm Beach County	Commissioner District 6	Pelican Lake Water Control District
2	PBC-49	Palm Beach County TIM	LARRIMORE RD	Future Road			Future Road	Palm Beach County	Palm Beach County TIM	Palm Beach County	Commissioner District 6	Pahokee Drainage District, Pelican Lake Water Control District
3	PBC-6	Palm Beach County TIM	DUDA RD	Future Road			Future Road	Palm Beach County	Palm Beach County TIM	Palm Beach County	Commissioner District 6	City Of Pahokee, East Beach Water Control District, Pelican Lake Water Control District
4	PBTPA-1769	Vision 2050 LRTP	PalmTran Route 47 Improvements	Sat: 60→30min; Sun: 60→30min. 163 bus stop improvements. ITS/TSMO: 22 signals			Frequency improvements, Stop improvements		Palm Beach MPO Plan	PalmTran, Palm Beach County	Commissioner District 6	City Of Pahokee, City Of South Bay, City Of Belle Glade, Belle Glade Community Redevelopment Agency, East Beach Water Control District, East Shore Water Control District, Pelican Lake Water Control District, South Florida Conservancy District, South Shor

Pine Tree WCD

Line Number	Project ID	Plan	Name	Project Description	From	To	Type	Municipality	Source	Sponsor	Commissioner District	Governing Body
1	W-73	Vision Zero	Flying Cow Ranch Road	Install edgelines and centerline stripes and rumble strips to increase visibility of lane positioning and alert the driver that the vehicle has left the travel lane. Install guardrail to prevent vehicles from entering dangerous conditions	Southern Boulevard	Indian Mound Road	Enhanced Edgelines, Centerlines, Guardrail	Wellington	Municipal Plan	Wellington	Commissioner District 6	Village Of Wellington, Acme Improvement District, Loxahatchee Groves Water Control District, Pine Tree Water Control District - West Palm Beach

S Florida Conservancy

Line Number	Project ID	Plan	Name	Project Description	From	To	Type	Municipality	Source	Sponsor	Commissioner District	Governing Body
1	BG-10	US 27 Connector from US 27 to SR-715/Hooker Hwy	US 27	to improve safety and system linkage between US 27 and SR 80 providing alternatives to travel through the cities of South Bay and Belle Glade.	US 27	SR-715/Hooker Highway	Alternative Corridor Evaluation	Belle Glade	Municipal Plan	Belle Glade	Commissioner District 6	City Of South Bay, City Of Belle Glade, South Florida Conservancy District
2	BG-2	City of Belle Glade Community Redevelopment Agency (CRA) Plan Update 2024	3rd Street	Grant dollars awarded through the Small County Outreach Program (SCOP) from FDOT to address storm water drains	Canal	MLK Boulevard	Stormwater improvements	Belle Glade	Municipal Plan	Belle Glade	Commissioner District 6	City Of Belle Glade, Belle Glade Community Redevelopment Agency, South Florida Conservancy District
3	BG-3	City of Belle Glade Community Redevelopment Agency (CRA) Plan Update 2024	3rd Street	Phase II stormwater improvements; installation of new pipes throughout the entire corridor, including a new outfall structure at the Hillsboro Canal	Dr. MLK Jr. Boulevard West	West Canal Street South	Stormwater improvements	Belle Glade	Municipal Plan	Belle Glade	Commissioner District 6	City Of Belle Glade, Belle Glade Community Redevelopment Agency, South Florida Conservancy District
4	BG-4	City of Belle Glade Community Redevelopment Agency (CRA) Plan Update 2024	Area bounded by SW 6th Street, West Canal Street South, South Main Street, and Dr. MLK Jr. Boulevard West	Watermain improvements; watermain replacements in the area	NA	NA	Stormwater improvements	Belle Glade	Municipal Plan	Belle Glade	Commissioner District 6	City Of Belle Glade, Belle Glade Community Redevelopment Agency, South Florida Conservancy District
5	BG-5	City of Belle Glade Community Redevelopment Agency (CRA) Plan Update 2024	Area bounded by South Main Street, East Canal Street Souith, and Dr. MLK Jr. Boulevard West	Watermain improvements; watermain replacements in the area	NA	NA	Stormwater improvements	Belle Glade	Municipal Plan	Belle Glade	Commissioner District 6	City Of Belle Glade, Belle Glade Community Redevelopment Agency, South Florida Conservancy District
6	BG-7	State Road 715 and State Road 80 Resurfacing Project in the Cities of South Bay and Belle Glade	State Road 715 and State Road 80 Resurfacing Project in the Cities of South Bay and Belle Glade	NA	SR 80	South of West Canal Street South	Resurfacing	Belle Glade	Municipal Plan	Belle Glade	Commissioner District 6	City Of Belle Glade, South Florida Conservancy District
7	BG-8	State Road 715 and State Road 80 Resurfacing Project in the Cities of South Bay and Belle Glade	State Road 715 and State Road 80 Resurfacing Project in the Cities of South Bay and Belle Glade	NA	SR 25/US 27	east of Glades Glern Drive	Resurfacing	Belle Glade	Municipal Plan	Belle Glade	Commissioner District 6	City Of Belle Glade, South Florida Conservancy District

Line Number	Project ID	Plan	Name	Project Description	From	To	Type	Municipality	Source	Sponsor	Commissioner District	Governing Body
8	PBC-1	Palm Beach County TIM	DUDA RD	Future Road			Future Road	Palm Beach County	Palm Beach County TIM	Palm Beach County	Commissioner District 6	South Florida Conservancy District
9	PBC-26	Palm Beach County TIM	SR 80	Future Road			Future Road	Palm Beach County	Palm Beach County TIM	Palm Beach County	Commissioner District 6	City Of Belle Glade, South Florida Conservancy District
10	PBC-29	Palm Beach County TIM	HOOKER HWY	Future Road			Future Road	Palm Beach County	Palm Beach County TIM	Palm Beach County	Commissioner District 6	South Florida Conservancy District
11	PBC-33	Palm Beach County TIM	W SUGAR HOUSE RD	Future Road			Future Road	Palm Beach County	Palm Beach County TIM	Palm Beach County	Commissioner District 6	City Of Belle Glade, South Florida Conservancy District
12	PBC-37	Palm Beach County TIM	CURLEE RD	Future Road			Future Road	Palm Beach County	Palm Beach County TIM	Palm Beach County	Commissioner District 6	South Florida Conservancy District
13	PBC-38	Palm Beach County TIM	DUDA RD	Future Road			Future Road	Palm Beach County	Palm Beach County TIM	Palm Beach County	Commissioner District 6	East Shore Water Control District, South Florida Conservancy District
14	PBC-42	Palm Beach County TIM	CURLEE RD	Future Road			Future Road	Palm Beach County	Palm Beach County TIM	Palm Beach County	Commissioner District 6	City Of Belle Glade, South Florida Conservancy District
15	PBC-44	Palm Beach County TIM	HOOKER HWY	Future Road			Future Road	Palm Beach County	Palm Beach County TIM	Palm Beach County	Commissioner District 6	City Of Belle Glade, South Florida Conservancy District
16	PBC-67	Palm Beach County TIM	DUDA RD	Future Road			Future Road	Palm Beach County	Palm Beach County TIM	Palm Beach County	Commissioner District 6	City Of Belle Glade, South Florida Conservancy District
17	PBTPA-1004	Vision 2050 LRTP	SUN Trail along SR 80	Completion of the SUN Trail from the Atlantic Coast to the Lake Okeechobee Scenic Trail.			Completion of the SUN Trail from the Atlantic Coast to the Lake Okeechobee Scenic Trail.	Multiple	Palm Beach MPO Plan	Palm Beach MPO	Commissioner District 6, Commissioner District 2, Commissioner District 3	City Of South Bay, City Of Belle Glade, Village Of Wellington, City Of West Palm Beach, Village Of Royal Palm Beach, Belle Glade Community Redevelopment Agency, Acme Improvement District, East Shore Water Control District, Highland Glades Drainage District, Indian Trail Improvement District, Lake Worth Drainage District, Loxahatchee Groves

Line Number	Project ID	Plan	Name	Project Description	From	To	Type	Municipality	Source	Sponsor	Commissioner District	Governing Body
												Water Control District, Northern Palm Beach County Improvement District, South Florida Conservancy District, South Shore Drainage District
18	PBTPA-1012	Vision 2050 LRTP	Rosenwald Elementary School	Jurisdiction: Local/Municipal. Project Bounds: Dr. MLK Jr Blvd from 12th Ave to US-27. Description: Install raised crosswalks, Upgrade signage to include school zone flashers, RRFB, Construct Missing Sidewalks, Paint Existing Bike Lanes green for visibility.			Jurisdiction: Local/Municipal. Project Bounds: Dr. MLK Jr Blvd from 12th Ave to US-27. Description: Install raised crosswalks, Upgrade signage to include school zone flashers, RRFB, Construct Missing Sidewalks, Paint Existing Bike Lanes green for visibility.	South Bay	Palm Beach MPO Plan	Palm Beach MPO	Commissioner District 6	City Of South Bay, South Florida Conservancy District, South Shore Drainage District
19	PBTPA-1060	Vision 2050 LRTP	E Canal Street	Jurisdiction: Belle Glade. Project Bounds: Main Street to Dr. MLK Jr. Blvd. Description: Complete Streets / FDOT.			Jurisdiction: Belle Glade. Project Bounds: Main Street to Dr. MLK Jr. Blvd. Description: Complete Streets / FDOT.		Palm Beach MPO Plan	Palm Beach MPO	Commissioner District 6	City Of Belle Glade, Belle Glade Community Redevelopment Agency, South Florida Conservancy District
20	PBTPA-1224	Vision 2050 LRTP	Avenue A Complete Streets from 4th Ave to Main St	Roadway construction to include multimodal facilities			Roadway construction to include multimodal facilities		Palm Beach MPO Plan	Belle Glade	Commissioner District 6	City Of Belle Glade, Belle Glade Community Redevelopment Agency, South Florida Conservancy District

Line Number	Project ID	Plan	Name	Project Description	From	To	Type	Municipality	Source	Sponsor	Commissioner District	Governing Body
21	PBTPA-1233	Vision 2050 LRTP	PalmTran - Route x999x - Express Bus from Belle Glade to WPB via SR 80						Palm Beach MPO Plan	PalmTran	Commissioner District 7, Commissioner District 6, Commissioner District 2	City Of Belle Glade, Village Of Wellington, City Of West Palm Beach, Village Of Royal Palm Beach, Belle Glade Community Redevelopment Agency, West Palm Beach Community Redevelopment Agency, Highland Glades Drainage District, Indian Trail Improvement District, Lake Worth Drainage District, Loxahatchee Groves Water Control District, Northern Palm Beach County Improvement District, South Florida Conservancy District
22	PBTPA-1277	Vision 2050 LRTP	CR 880 road maintenance from Martin Luther King Jr Blvd to south of SR 80	Reconstruct existing 2L, add shoulders and guardrail ,Improvement Segment in Miles = 18			Reconstruct existing 2L, add shoulders and guardrail ,Improvement Segment in Miles = 18		Palm Beach MPO Plan	Palm Beach County	Commissioner District 6	City Of Belle Glade, Belle Glade Community Redevelopment Agency, South Florida Conservancy District
23	PBTPA-1769	Vision 2050 LRTP	PalmTran Route 47 Improvements	Sat: 60→30min; Sun: 60→30min. 163 bus stop improvements. ITS/TSMO: 22 signals			Frequency improvements, Stop improvements		Palm Beach MPO Plan	PalmTran, Palm Beach County	Commissioner District 6	City Of Pahokee, City Of South Bay, City Of Belle Glade, Belle Glade Community Redevelopment Agency, East Beach Water Control District, East Shore Water Control District, Pelican Lake Water Control District, South Florida Conservancy District, South Shor
24	PBTPA-320	TSM&O Master Plan Executive Summary 2025	MAIN STREET	NA	Martin Luther King Jr Blvd	Avenue L	TSMO	Belle Glade	Palm Beach MPO Plan	FDOT	Commissioner District 6	City Of Belle Glade, Belle Glade Community Redevelopment Agency, South Florida Conservancy District

Line Number	Project ID	Plan	Name	Project Description	From	To	Type	Municipality	Source	Sponsor	Commissioner District	Governing Body
25	PBTPA-387	Vision 2050 LRTP	SR 80 (Southern Blvd) Urban Fixed Guideway from US 27 to US 1	New Passenger Service			New Passenger Service	Multiple	Palm Beach MPO Plan	FDOT	Commissioner District 6, Commissioner District 2, Commissioner District 3	City Of South Bay, City Of Belle Glade, Village Of Wellington, City Of West Palm Beach, Village Of Royal Palm Beach, Belle Glade Community Redevelopment Agency, Highland Glades Drainage District, Indian Trail Improvement District, Lake Worth Drainage District, Loxahatchee Groves Water Control District, Northern Palm Beach County Improvement District, South Florida Conservancy District, South Shore Drainage District
26	PBTPA-404	Vision 2050 LRTP	Southern Blvd (SR 80) ITS from US 27 to I 95	Corridor Management, ITS for TSM&O Network			Corridor Management, ITS for TSM&O Network	Multiple	Palm Beach MPO Plan	FDOT	Commissioner District 6, Commissioner District 2	City Of South Bay, City Of Belle Glade, Village Of Wellington, City Of West Palm Beach, Village Of Royal Palm Beach, Belle Glade Community Redevelopment Agency, Highland Glades Drainage District, Indian Trail Improvement District, Lake Worth Drainage District, Loxahatchee Groves Water Control District, Northern Palm Beach County Improvement District, South Florida Conservancy District, South Shore Drainage District
27	PBTPA-405	Vision 2050 LRTP	US 27 ITS from Krome Ave (Miami-Dade County) to Evercane Rd (Hendry County)	Corridor Management, ITS for TSM&O Network on SIS Facilities			Corridor Management, ITS for TSM&O Network on SIS Facilities		Palm Beach MPO Plan	FDOT	Commissioner District 6	City Of South Bay, South Florida Conservancy District, South Shore Drainage District
28	PBTPA-550	Vision 2050 LRTP	US 27 from South of HEFT in Miami-Dade County to Hendry County Line	New Rail Line			New Rail Line		Palm Beach MPO Plan	FDOT	Commissioner District 6	City Of South Bay, South Florida Conservancy District, South Shore Drainage District

Line Number	Project ID	Plan	Name	Project Description	From	To	Type	Municipality	Source	Sponsor	Commissioner District	Governing Body
29	PBTPA-558	Vision 2050 LRTP	US 27 ITS from Broward County Line to South of SW 2nd St (South Bay)	Intelligent Transportation System Retrofit			Intelligent Transportation System Retrofit		Palm Beach MPO Plan	FDOT	Commissioner District 6	City Of South Bay, South Florida Conservancy District, South Shore Drainage District
30	PBTPA-735	Vision 2050 LRTP	US 27 Freight Capacity from Broward County Line to Evercane Rd (Hendry County)	Add 2 Truck Only Lanes			Add 2 Truck Only Lanes		Palm Beach MPO Plan	FDOT	Commissioner District 6	City Of South Bay, South Florida Conservancy District, South Shore Drainage District
31	PBTPA-754	Vision 2050 LRTP	Hooker Hwy (SR 812) from SR 715 to US 441	Widen 2L to 4L			Widen 2L to 4L	Belle Glade	Palm Beach MPO Plan	Palm Beach MPO	Commissioner District 6	City Of Belle Glade, South Florida Conservancy District
32	PBTPA-813	Vision 2050 LRTP	Southern Blvd (SR 80) from SR 15 to CR 880	Add street lighting			Add street lighting		Palm Beach MPO Plan	Palm Beach MPO	Commissioner District 6	Highland Glades Drainage District, Indian Trail Improvement District, South Florida Conservancy District
33	PBTPA-821	Vision 2050 LRTP	SR 715 from Hatcher Rd to Paul Rardin Park, SR 715 from Paul Rardin Park, SR 715 from Airport Rd to SW 14th St	Construct 6' sidewalk on W side of roadway.			Construct 6' sidewalk on W side of roadway.	Pahokee	Palm Beach MPO Plan	Palm Beach MPO	Commissioner District 6	City Of Pahokee, East Beach Water Control District, South Florida Conservancy District
34	PBTPA-986	Vision 2050 LRTP	SR 80 Bypass/US 27 Connector from SR 80/US 27 to SR 715	New 2L			New 2L	Multiple	Palm Beach MPO Plan	FDOT	Commissioner District 6	City Of South Bay, City Of Belle Glade, South Florida Conservancy District

S Indian River WCD

Line Number	Project ID	Plan	Name	Project Description	From	To	Type	Municipality	Source	Sponsor	Commissioner District	Governing Body
1	PBTPA-1096	Vision 2050 LRTP	I 95 Express Lanes from Broward County to Martin County	I-95 Managed Lanes Master Plan (Palm Beach County)			I-95 Managed Lanes Master Plan (Palm Beach County)		Palm Beach MPO Plan	FDOT SIS	Commissioner District 7, Commissioner District 1, Commissioner District 2, Commissioner District 3, Commissioner District 4	City Of Boynton Beach, Town Of Jupiter, City Of Riviera Beach, City Of Lake Worth Beach, City Of Boca Raton, City Of Delray Beach, Town Of Lantana, City Of Palm Beach Gardens, City Of West Palm Beach, Delray Beach Community Redevelopment Agency, Lake Worth Community Redevelopment Agency, Boynton Beach Community Redevelopment Agency, Lake Worth Drainage District, Northern Palm Beach County Improvement District, South Indian River Water Control District
2	PBTPA-1534	Vision 2050 LRTP	PalmTran - Route 95x- Add 60 minute daily service	Add 60 minute daily service to route 95x between Port St. Lucie and ITC, Additional Vehicles Needed = -, Source = Palm Tran			Add 60 minute daily service to route 95x between Port St. Lucie and ITC, Additional Vehicles Needed = -, Source = Palm Tran		Palm Beach MPO Plan	PalmTran	Commissioner District 7, Commissioner District 1, Commissioner District 2	Town Of Jupiter, City Of Riviera Beach, City Of Palm Beach Gardens, City Of West Palm Beach, West Palm Beach Community Redevelopment Agency, Northern Palm Beach County Improvement District, South Indian River Water Control District
3	PBTPA-1734	Vision 2050 LRTP	MOD Zone - Jupiter	Jupiter MOD Zone, Additional Vehicles Needed = 5, Source = WSP/Palm Tran			Jupiter MOD Zone, Additional Vehicles Needed = 5, Source = WSP/Palm Tran		Palm Beach MPO Plan	PalmTran	Commissioner District 1	Town Of Juno Beach, Town Of Jupiter, Northern Palm Beach County Improvement District, Northern Palm Beach Heights Water Control District, South Indian River Water Control District
4	PBTPA-402	Vision 2050 LRTP	I 95 Managed Lanes from Indiantown Rd to Martin County Line	Widen from 6L to 8L with Managed Lanes PD&E Study			Widen from 6L to 8L with Managed Lanes PD&E Study	Jupiter	Palm Beach MPO Plan	FDOT	Commissioner District 1	Town Of Jupiter, Northern Palm Beach County Improvement District, South Indian River Water Control District
5	PBTPA-530	Vision 2050 LRTP	Turnpike Lane Addition from North of PGA Blvd to North of Indiantown Rd	Widen from 4 to 8 Lanes. Includes Interchange Improvements @ SR 706 (Indiantown Rd)			Widen from 4 to 8 Lanes. Includes Interchange Improvements @ SR 706 (Indiantown Rd)	Multiple	Palm Beach MPO Plan	Florida Turnpike Enterprise	Commissioner District 1	Town Of Jupiter, City Of Palm Beach Gardens, Northern Palm Beach County Improvement District, South Indian River Water Control District
6	PBTPA-555	Vision 2050 LRTP	I 95 Managed Lanes from Okeechobee Blvd to South of Indiantown Rd	Managed Lanes			Managed Lanes	Multiple	Palm Beach MPO Plan	FDOT	Commissioner District 7, Commissioner District 1	Town Of Jupiter, City Of Riviera Beach, City Of Palm Beach Gardens, City Of West Palm Beach, Northern Palm Beach County Improvement District, South Indian River Water Control District

South Shore DD

Line Number	Project ID	Plan	Name	Project Description	From	To	Type	Municipality	Source	Sponsor	Commissioner District	Governing Body
1	PBTPA-1004	Vision 2050 LRTP	SUN Trail along SR 80	Completion of the SUN Trail from the Atlantic Coast to the Lake Okeechobee Scenic Trail.			Completion of the SUN Trail from the Atlantic Coast to the Lake Okeechobee Scenic Trail.	Multiple	Palm Beach MPO Plan	Palm Beach MPO	Commissioner District 6, Commissioner District 2, Commissioner District 3	City Of South Bay, City Of Belle Glade, Village Of Wellington, City Of West Palm Beach, Village Of Royal Palm Beach, Belle Glade Community Redevelopment Agency, Acme Improvement District, East Shore Water Control District, Highland Glades Drainage District, Indian Trail Improvement District, Lake Worth Drainage District, Loxahatchee Groves Water Control District, Northern Palm Beach County Improvement District, South Florida Conservancy District, South Shore Drainage District
2	PBTPA-1012	Vision 2050 LRTP	Rosenwald Elementary School	Jurisdiction: Local/Municipal. Project Bounds: Dr. MLK Jr Blvd from 12th Ave to US-27. Description: Install raised crosswalks, Upgrade signage to include school zone flashers, RRFB, Construct Missing Sidewalks, Paint Existing Bike Lanes green for visibility.			Jurisdiction: Local/Municipal. Project Bounds: Dr. MLK Jr Blvd from 12th Ave to US-27. Description: Install raised crosswalks, Upgrade signage to include school zone flashers, RRFB, Construct Missing Sidewalks, Paint Existing Bike Lanes green for visibility.	South Bay	Palm Beach MPO Plan	Palm Beach MPO	Commissioner District 6	City Of South Bay, South Florida Conservancy District, South Shore Drainage District
3	PBTPA-387	Vision 2050 LRTP	SR 80 (Southern Blvd) Urban Fixed Guideway from US 27 to US 1	New Passenger Service			New Passenger Service	Multiple	Palm Beach MPO Plan	FDOT	Commissioner District 6, Commissioner District 2, Commissioner District 3	City Of South Bay, City Of Belle Glade, Village Of Wellington, City Of West Palm Beach, Village Of Royal Palm Beach, Belle Glade Community Redevelopment Agency, Highland Glades Drainage District, Indian Trail Improvement District, Lake Worth Drainage District, Loxahatchee Groves Water Control District, Northern Palm Beach County Improvement District, South Florida Conservancy District, South Shore Drainage District

Line Number	Project ID	Plan	Name	Project Description	From	To	Type	Municipality	Source	Sponsor	Commissioner District	Governing Body
4	PBTPA-404	Vision 2050 LRTP	Southern Blvd (SR 80) ITS from US 27 to I 95	Corridor Management, ITS for TSM&O Network			Corridor Management, ITS for TSM&O Network	Multiple	Palm Beach MPO Plan	FDOT	Commissioner District 6, Commissioner District 2	City Of South Bay, City Of Belle Glade, Village Of Wellington, City Of West Palm Beach, Village Of Royal Palm Beach, Belle Glade Community Redevelopment Agency, Highland Glades Drainage District, Indian Trail Improvement District, Lake Worth Drainage District, Loxahatchee Groves Water Control District, Northern Palm Beach County Improvement District, South Florida Conservancy District, South Shore Drainage District
5	PBTPA-405	Vision 2050 LRTP	US 27 ITS from Krome Ave (Miami-Dade County) to Evercane Rd (Hendry County)	Corridor Management, ITS for TSM&O Network on SIS Facilities			Corridor Management, ITS for TSM&O Network on SIS Facilities		Palm Beach MPO Plan	FDOT	Commissioner District 6	City Of South Bay, South Florida Conservancy District, South Shore Drainage District
6	PBTPA-550	Vision 2050 LRTP	US 27 from South of HEFT in Miami-Dade County to Hendry County Line	New Rail Line			New Rail Line		Palm Beach MPO Plan	FDOT	Commissioner District 6	City Of South Bay, South Florida Conservancy District, South Shore Drainage District
7	PBTPA-551	Vision 2050 LRTP	South Bay Intermodal Logistics Center	Terminal Development			Terminal Development	South Bay	Palm Beach MPO Plan	FDOT	Commissioner District 6	City Of South Bay, South Shore Drainage District
8	PBTPA-558	Vision 2050 LRTP	US 27 ITS from Broward County Line to South of SW 2nd St (South Bay)	Intelligent Transportation System Retrofit			Intelligent Transportation System Retrofit		Palm Beach MPO Plan	FDOT	Commissioner District 6	City Of South Bay, South Florida Conservancy District, South Shore Drainage District
9	PBTPA-616	Vision 2050 LRTP	SR 80 (Southern Blvd) Intermodal Centers at US 27 and US 1	Passenger Terminal			Passenger Terminal	West Palm Beach	Palm Beach MPO Plan	FDOT	Commissioner District 6, Commissioner District 2	City Of South Bay, City Of West Palm Beach, South Shore Drainage District
10	PBTPA-735	Vision 2050 LRTP	US 27 Freight Capacity from Broward County Line to Evercane Rd (Hendry County)	Add 2 Truck Only Lanes			Add 2 Truck Only Lanes		Palm Beach MPO Plan	FDOT	Commissioner District 6	City Of South Bay, South Florida Conservancy District, South Shore Drainage District
11	SB-6	Final South Bay State of the City Report	NW 1st Street Reconstruction	Targeting the reconstruction of NW 1st Street, this project aims to modernize the road segment, improving its usability and resilience, thereby benefiting the residents and visitors alike	NW 1st Avenue	NW 3rd Avenue	Road reconstruction	South Bay	Municipal Plan	South Bay	Commissioner District 6	City Of South Bay, South Shore Drainage District

Appendix Q: Okeechobee Boulevard Memorandum

PLACEHOLDER:

PAGE INTENTIONALLY LEFT BLANK

PBCMoves.com